



Government Gazette

OF THE STATE OF
NEW SOUTH WALES

Number 60
Friday, 14 March 2003

Published under authority by the Government Printing Service

LEGISLATION

Rules



New South Wales

Supreme Court Rules (Amendment No 371) 2003

under the

Supreme Court Act 1970

The Supreme Court Rule Committee made the following rules of court under the *Supreme Court Act 1970* on 17 February 2003.

Steven Jupp

Secretary of the Rule Committee

Explanatory note

The object of these Rules is to amend Schedule F of the *Supreme Court Rules 1970* to update Form 5 to reflect recent changes to practice in relation to defamation proceedings.

Rule 1 Supreme Court Rules (Amendment No 371) 2003

Supreme Court Rules (Amendment No 371) 2003

under the

Supreme Court Act 1970

1 Name of Rules

These Rules are the *Supreme Court Rules (Amendment No 371) 2003*.

2 Amendment of Supreme Court Rules 1970

The *Supreme Court Rules 1970* are amended as set out in Schedule 1.

Supreme Court Rules (Amendment No 371) 2003

Amendment

Schedule 1

Schedule 1 Amendment

(Rule 2)

Schedule F

Omit Form 5. Insert instead:

Form 5

P 4, r 1.

STATEMENT OF CLAIM

1. } *(plead as required by the rules)*
2. }

The plaintiff claims:

1. } *(specify the relief claimed)*
2. }

(Particulars under Part 16 may be given by a heading, for example:

PARTICULARS OF INJURIES

1. } *(state the particulars of injuries)*
2. }

(These particulars may appear in the relevant place in the statement of facts or separately after the relief claimed, whichever is convenient.)

To the defendant *(address)*:

1. You are liable to suffer judgment or an order against you unless the prescribed form of notice of your appearance is received in the Registry *(or where a place in the Riverina or the Central West or the Northern Rivers district is the nominated place of trial, "or Sub-Registry")* within (14) days after service of this Statement of Claim upon you and you comply with the rules of court relating to your defence.

Supreme Court Rules (Amendment No 371) 2003

Schedule 1 Amendment

(or, where the proceedings are or include proceedings on a claim in respect of defamation—

1. If there is no attendance before the Court by you or by your counsel or solicitor at the time and place specified below, the proceedings may be heard and you will be liable to suffer judgment or an order against you in your absence. Before any attendance at that time you must enter an appearance in the Registry *(or, where a place in the Riverina or the Central West or the Northern Rivers district is the place named for attendance add “or Sub-Registry”)*.

2. *(Where the defendant is a corporation, add: A Corporation may not enter an appearance in, or defend, any proceedings otherwise than by a solicitor or by a director authorised in accordance with Part 11 rule 1A of the Supreme Court Rules 1970.)*

3. *(Where Part 7 rule 4 applies, add: You may, within (14) days after service of this Statement of Claim upon you, pay to the plaintiff or his solicitor the amount claimed (and, where the claim is for a liquidated demand together with an order for interest under section 94 of the Act, add— together with interest at the rate claimed or at (specify the rate fixed by Part 7 rule 4) per cent yearly whichever is less, from the beginning of the period for which interest is claimed until the date of payment (or as the case may require: see Part 7 rule 4 (2)) and also \$ for costs. Further proceedings against you will be stayed when you also file a prescribed form of notice of payment.)*

4. *(Where Part 7 rule 8 (1) (a) applies, add: The plaintiff does not seek to disturb the occupation of (name of occupier).)*

(Where Part 33 rule 2 (2) applies, add: Nominated place for trial: (here state a place appointed for sittings of the Court).)

(Where the proceedings are or include proceedings on a claim in respect of defamation, add the time and place for attendance)

Plaintiff: *(name, address)* (a minor)

(Tutor: *(name, address)*)

Plaintiff's address for Service: *(Part 9 rule 6)*

Address of Registry:

(where a place in the Riverina is the nominated place of trial, add “Sub-Registries: the offices of clerks of the Court at Albury, Cootamundra, Deniliquin, Griffith, Gundagai, Leeton, Narrandera, Temora and Tumut”).

(where a place in the Central West is the nominated place of trial, add—“Sub-Registries: the offices of the clerks of the Court at Bathurst, Cowra, Dubbo, Forbes, Lithgow, Mudgee, Parkes and Wellington”).

(where a place in the Northern Rivers district is the nominated place of trial, add—“Sub-Registries: the offices of the clerks of the Court at Ballina, Bellingen, Byron Bay, Casino, Coffs Harbour, Dorrigo, Glen Innes, Grafton, Kempsey, Kyogle, Macksville, Maclean, Mullumbimby, Murwillumbah, Port Macquarie, Tenterfield, Tweed Heads and Wauchope.”)

Supreme Court Rules (Amendment No 371) 2003

Amendment

Schedule 1

Certification under section 198L of the Legal Profession Act 1987

I, (full name), certify that there are reasonable grounds for believing on the basis of provable facts and a reasonably arguable view of the law that this claim (or, as the case may be, this defence/this cross-claim/this defence to cross-claim) has reasonable prospects of success.

(Signature) Date (Date certification signed)

Solicitor/barrister for the plaintiff/defendant/cross-claimant/cross-defendant (as the case may be)

NSW Fisheries

FISHERIES MANAGEMENT ACT 1994

FISHERIES MANAGEMENT (AQUACULTURE) REGULATION 2002

Clause 37 (3) – Notice of Granting of Class 1 Aquaculture Lease

THE Minister has granted the following Class 1 aquaculture lease:

AL01/031 within the estuary of the Wagonga Inlet having an area of 1.1298 hectares to Mr James Harry Croucher of Narooma, NSW, for a term of 15 years expiring on 06 February 2018.

FISHERIES MANAGEMENT ACT 1994

FISHERIES MANAGEMENT (AQUACULTURE) REGULATION 2002

Clause 39 (4) - Notice of Aquaculture Lease Renewal

THE Minister has renewed the following class 1 Aquaculture Lease:

OL73/428 within the estuary of the Wonboyn River, having an area of 0.1646 hectares to Robert Leslie Hobley of Wonboyn Lake, NSW, for a term of 15 years expiring on 13 November 2018.

OL73/430 within the estuary of the Wonboyn River, having an area of 0.8738 hectares to Robert Leslie Hobley of Wonboyn Lake, NSW, for a term of 15 years expiring on 31 December 2018.

OL86/140 within the estuary of Port Stephens, having an area of 3.7860 hectares to The Cove Oysters Pty Ltd of Oyster Cove, NSW, for a further term to expire on 06 July 2004.

OL72/325 within the estuary of Port Stephens, having an area of 1.3573 hectares to Mr Kenneth Lyall & Mrs Valerie Enid Lyall of Karuah, NSW, for a term of 15 years expiring on 07 December 2017.

OL58/219 within the estuary of Pambula River having an area of 0.9363 hectares to Neil Roy Gill of South Pambula NSW, for a term of 15 years expiring on 12 August 2018

OL72/232 within the estuary of Port Stephens, having an area of 0.5619 hectares to Mr Kenneth Brian Lilley of Swan Bay, NSW, for a term of 15 years expiring on 20 February 2018.

OL84/136 within the estuary of the Hastings River, having an area of 0.2810 hectares to Rodney John Keena of Port Macquarie, NSW, for a term of 15 years expiring on 25 February 2017.

The Hon EDWARD OBEID, OAM, M.L.C.,
Minister for Mineral Resources
and Minister for Fisheries

Department of Land and Water Conservation

Land Conservation

ARMIDALE OFFICE

Department of Land and Water Conservation

108 Faulkner Street, Armidale, NSW 2350

Phone: (02) 6772 5488 Fax (02) 6771 5348

DECLARATION OF LAND TO BE CROWN LAND

PURSUANT to section 138 of the Crown Lands Act 1989, the land described in the Schedule hereunder, is declared land that may be dealt with as if it were Crown land within the meaning of that Act.

JOHN AQUILINA, M.P.,
Minister for Land and Water Conservation.

SCHEDULE

Land in the name of the Bundarra Community Purpose Reserve Trust

Land District: Inverell
Local Government Area: Uralla
Parish and Town: Bundarra
County: Hardinge
Locality: Bundarra
Area: 0.08 hectares being Lot A in DP 417534.
File Reference: AE99 R 70.

APPOINTMENT OF TRUST BOARD MEMBERS

PURSUANT to section 93 of the Crown Lands Act 1989, the persons whose names are specified in Column 1 of the Schedule hereunder are appointed, for the terms of office specified in that Column, as members of the trust board for the reserve trust specified opposite thereto in Column 2, which has been established and appointed as trustee of the reserve referred to opposite thereto in Column 3 of the Schedule.

JOHN AQUILINA, M.P.,
Minister for Land and Water Conservation

SCHEDULE

Column 1	Column 2	Column 3
James Frederick SOUTER (re-appointment)	Guyra War Memorial Hall Trust	Reserve No. 87995 Public Purpose: War Memorial (Hall) Notified: 6 November 1970 File Reference: AE80R13/2
Thomas Edward GRILLS (re-appointment)		
Susan Josephine RICE (re-appointment)		
Rita Carmel WILLIAMS (re-appointment)		
Agnes Anne WOODS (re-appointment)		
Thomas Norman DAVIDSON (re-appointment)		
Warren John McCOWEN (re-appointment)		

For a term commencing the date of this notice and expiring 31 December 2007.

SCHEDULE

Column 1	Column 2	Column 3
Brooke John SHEPPARD (re-appointment)	Inverell Golf Course Reserve Trust	Reserve No. 96135 Public Purpose: Public Recreation Notified: 9 July 1982 File Reference: AE82R37/1
Jean FOSTER (new member)		
Thomas Cartner GRAHAM (re-appointment)		
James Innes NOAD (re-appointment)		
Douglas James SHIRLEY (re-appointment)		

For a term commencing the date of this notice and expiring 31 December 2007.

SCHEDULE

Column 1	Column 2	Column 3
Tania CANNINGS (new member)	Mount Russell Recreation Reserve Trust	Reserve No. 67307 Public Purpose: Public Recreation Notified: 21 January 1938 File Reference: AE83R45
Kevin SPINKS (new member)		
Peter Lawrence KIRBY (new member)		
Errol Alan Francis RAINGER (re-appointment)		
William Donald ATTWOOD (re-appointment)		

For a term commencing the date of this notice and expiring 31 December 2007.

SCHEDULE

Column 1	Column 2	Column 3
Christopher Robert LAURIE (re-appointment)	Nowendoc Public Hall Trust	Reserve No. 51148 Public Purpose: Public Hall Notified: 24 November 1915 Reserve No. 72805 Public Purpose: Public Hall Notified: 6 August 1948 File Reference: AE80R10/3
Allan Robert MORRIS (re-appointment)		
Paul Raymond HICKS (re-appointment)		

For a term commencing the date of this notice and expiring 31 December 2007.

SCHEDULE

Column 1	Column 2	Column 3
Ronald James NICHOLSON (new member)	Nowendoc Recreation Reserves Trust	Reserve No. 52764 Public Purpose: Public Recreation

Herbert John
HIGGINS
(re-appointment)
Douglas George
WILD
(re-appointment)
Robert George
LAURIE
(re-appointment)
Nola Caroline
NICHOLSON
(re-appointment)

For a term commencing the date of this notice and expiring
31 December 2007.

SCHEDULE

<i>Column 1</i>	<i>Column 2</i>	<i>Column 3</i>
Bryan Edward CAINE (new member) Jodie Fay CAINE (new member) Peter Gerard LANE (new member) Irene Patricia CROWTHER (new member) Frederick Francis CROWTHER (re-appointment) Colin Geoffrey MATHER (re-appointment) Leonie Doris MATHER (re-appointment)	Nullamanna Public Hall and Recreation Reserve Trust	Reserve No. 67049 Public Purpose: Public Hall Notified: 15 October 1937 Reserve No. 78958 Public Purpose: Public Recreation Notified: 12 October 1956 File Reference: AE82R54/1

For a term commencing the date of this notice and
expiring 31 December 2007.

SCHEDULE

<i>Column 1</i>	<i>Column 2</i>	<i>Column 3</i>
Mark Anthony CAMPION (new member) Steven Charles NEWBERRY (new member) Wendy Jane CAMPION (re-appointment) John Francis KEMPTON (re-appointment)	Pinkett Tennis Courts Reserve Trust	Reserve No. 82134 Public Purpose: Tennis Courts Notified: 6 November 1959 File Reference: AE83R42

For a term commencing the date of this notice and expiring
31 December 2007.

SCHEDULE

<i>Column 1</i>	<i>Column 2</i>	<i>Column 3</i>
Craig Mclean LAWRENCE (re-appointment) Ronald Henry MANN (re-appointment) Therese Mary MANN (re-appointment)	TIA Public Hall and Recreation Reserve Trust	Reserve No. 58506 Public Purpose: Public Recreation Notified: 8 January 1926 Reserve No. 52509 Public Purpose: Public Hall Notified: 2 November 1917 File Reference: AE83R47/4

For a term commencing the date of this notice and expiring
31 December 2007.

SCHEDULE

<i>Column 1</i>	<i>Column 2</i>	<i>Column 3</i>
Colin MOORE (new member) Alfred Raymond BYRNES (new member) Mervyn John BURDEKIN (re-appointment) Colin Henry McLENNAN (re-appointment) Gregory Allan SEAGROTT (re-appointment) James Edwin CURTIN (re-appointment)	Tingha Racecourse and Recreation Reserve Trust	Reserve No. 69371 Public Purpose: Racecourse Public Recreation Notified: 9 July 1940 File Reference: AE81R45/4

For a term commencing the date of this notice and expiring
31 December 2007.

SCHEDULE

<i>Column 1</i>	<i>Column 2</i>	<i>Column 3</i>
John Daniel WEST (re-appointment) Russell Athol POTTER (re-appointment) Donald Elvin NEWSOME (re-appointment)	Wellingrove Recreation Reserve Trust	Reserve No. 45038 Public Purpose: Public Recreation Notified: 23 March 1910 File Reference: AE83R46/2

For a term commencing the date of this notice and expiring
31 December 2007.

SCHEDULE

<i>Column 1</i>	<i>Column 2</i>	<i>Column 3</i>
Kathie-Lee MARQUARDT (new member) Stephen LOW (new member)	Armidale Showground Reserve Trust	Reserve No. 110029 Public Purpose: Showground Notified: 22 December 1989 Dedication No. 510024 Public Purpose: Showground Notified: 30 November 1877 File Reference: AE81R5/6

For a term commencing the date of this notice and
expiring 31 December 2005.

SCHEDULE

<i>Column 1</i>	<i>Column 2</i>	<i>Column 3</i>
Edmund David MOZZELL (new member) Linda MOZZELL (re-appointment) James Edwin CURTIN (re-appointment) Laurence Albert CAMPBELL (new member) Robert Clem OGDEM (new member) Andrew Charles BOWMAN (re-appointment)	Tingha Caravan Park Reserve Trust	Reserve No. 110016 Public Purpose: Caravan And Camping Park Public Recreation Notified: 5 February 1988 File Reference: AE81R28/3

For a term commencing the date of this notice and expiring
31 December 2007.

ORDER

Transfer of a Crown road to a Council

IN pursuance of the provisions of Section 151, Roads Act 1993, the Crown roads specified in each schedule 1 are transferred to the Roads Authority specified in the corresponding schedule 2 hereunder, as from the date of publication of this notice and as from that date, the roads specified in each schedule 1, cease to be Crown roads.

JOHN AQUILINA, M.P.,
Minister for Land and Water Conservation

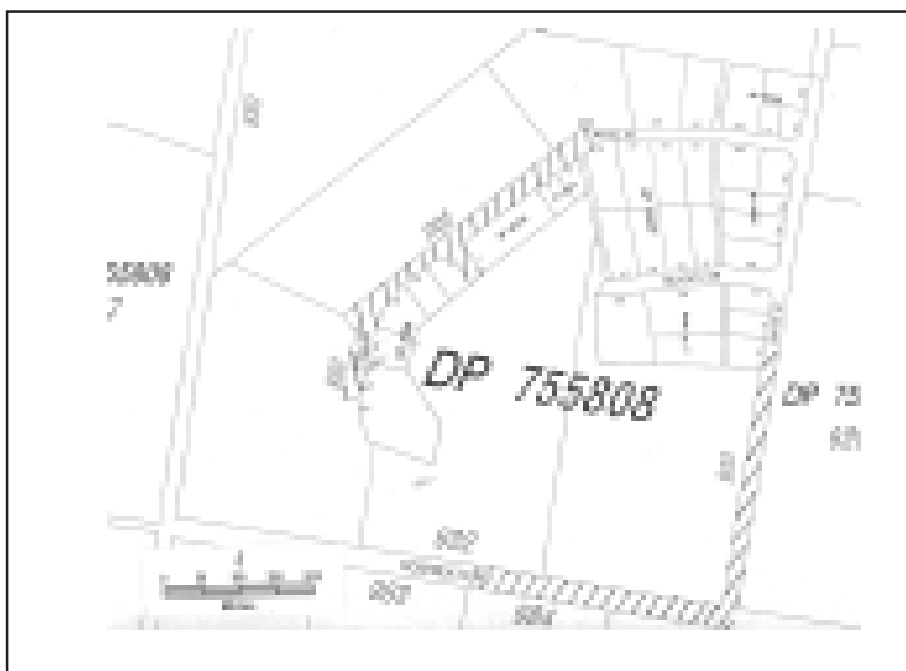
SCHEDULE 1

*Parish – Armidale;
County – Sandon;
Land District – Armidale;
LGA – Armidale Dumaresq*

The Crown roads shown by hatching on the diagrams hereunder being the extension of Ross Street as shown on Diagram 1 and the extensions of Myrtle Street, Seaton Street and Roseneath Lane as shown on Diagram 2.

SCHEDULE 2

Roads Authority: Armidale Dumaresq Council.
File No.: AE 03 H 37.
Council's reference: RD:A02/0950.



**REVOCATION OF RESERVATION OF CROWN
LAND**

PURSUANT to section 90 of the Crown Lands Act 1989, the reservation of Crown Land specified in Column 1 of Schedule here under is revoked to the extent specified opposite thereto in Column 2 of the schedule.

JOHN AQUILINA.M.P.,
Minister for Land and Water Conservation

<i>Column 1</i>	<i>Column 2</i>
Land District: Tenterfield	The part, being Lot 112, DP
Shire: Tenterfield	751504
Parish: Clifton	
County: Clive	
Locality: Woodside	
Reserve No: 96265	
Purpose: For Future Public Requirements	
Date of Notification: 20th August 1982	
File No: AE02H318	

FAR WEST REGIONAL OFFICE
Department of Land and Water Conservation
45 Wingewarra Street (PO Box 1840), Dubbo, NSW 2830
Phone: (02) 6883 3000 Fax: (02) 6883 3099

ALTERATION OF PURPOSE OF A WESTERN LANDS LEASE

IT is hereby notified that in pursuance of the provisions of section 18J, Western Lands Act 1901, the purpose and conditions of the undermentioned Western Lands Lease have been altered as shown.

JOHN AQUILINA, M.P.,
 Minister for Land and Water Conservation

Administrative District – Bourke;
Shire – Bourke;
Parishes – Pera and Talaa County – Taila

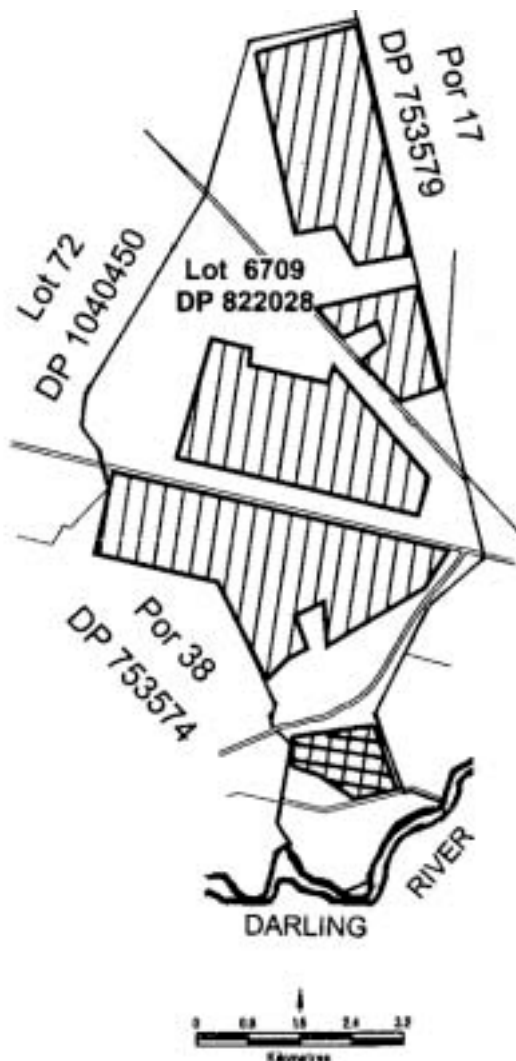
The purpose of Western Lands Leases 9428, being the land contained within Folio Identifier 6709/822028 has been altered from “Pastoral Purposes” to “Pastoral Purposes and

Cultivation” effective from 28 February 2003.

Annual rental and lease conditions remain unaltered as a consequence of the change of purpose except for the addition of those special conditions following effective from 28 February 2003.

SPECIAL CONDITIONS ATTACHED TO WESTERN LANDS LEASE 9428

1. The lessee shall not irrigate outside the area of 2090 hectares indicated by hatching on the diagram hereunder.
2. Cultivation for rainfed or postflood cropping, pasture establishment or land rehabilitation purposes is permitted on abandoned irrigation land of 125 hectares indicated by cross-hatching on the diagram hereunder. The Western Lands Commissioner may at any time require rehabilitation of existing or future land degradation on this site.



3. The lessee shall ensure that cultivation and associated activities do not interfere with any road formation within the allowable area.
4. Incised drainage lines, other than man made structures, which carry water after storms shall be left uncultivated in the channels and for a distance of 20 metres on either side of the banks of the channels except when the Western Lands Commissioner specifies otherwise.
5. The lessee shall retain a 20-metre buffer either side of any bore drain within the lease.
6. The lessee shall ensure that the application of any chemicals is to be in the strict accordance with the relevant label directions.
7. The lessee shall undertake any fuel management and/or provision of fire trail access in accordance with fire mitigation measures to the satisfaction of the local bushfire authority.
8. Aboriginal Sites are protected under the National Parks and Wildlife Act 1974, and are extremely vulnerable to many kinds of agricultural development.
9. Should any Aboriginal archaeological relics or sites be uncovered during the proposed works, work is to cease immediately. The lessee must consider the requirements of the National Parks and Wildlife Act 1974 with regard to Aboriginal relics. Under Section 90 it is an offence to knowingly damage or destroy relics without prior consent of the Director-General of the National Parks and Wildlife Service (NPWS). If a site is discovered the lessee should contact the Manager, Cultural Heritage Unit, National Parks and Wildlife Services on Phone (02) 6883 5324 OR AT 58-62 Wingewarra St, Dubbo.
10. The lessee shall establish windbreaks at his/her own expense, as may be ordered by the Western Lands Commissioner to provide adequate protection of the soil.
11. The lessee shall ensure that stubble and other crop residue is retained on the soil surface and shall not be burnt, except with the approval of the Western Lands Commissioner or his delegate. Where such approval is granted and stubble burning is carried out with the approval as per requirements of the NSW Rural Fire Services.
12. The area allowed to be cultivated partly covers Travelling Stock Reserves 853, 935 and 72047. Suitable arrangements should be made with the relevant Rural Lands Protection Boards regarding the movement of stock in those areas. If suitable arrangements cannot be made with the Rural Lands Protection Board, the matter will be determined by the Western Lands Commissioner.
13. Natural wetting and drying cycles of the soil on non-irrigated parts of Western Lands Lease 9428 are not to be altered by works or strategies to harvest stormwater.
14. If the Western Lands Commissioner forms a view that land uses or land use practices are leading to a natural resource decline or social nuisance then the Commissioner may direct the lessee to rectify that decline at the lessee's expense.
15. In the event of altered circumstances or natural resource decline the Western Lands Commissioner may direct the cessation or alteration of any land uses or land use practices in use at any time and may also direct the rehabilitation of the land to native or other rainfed vegetative cover.
16. Irrigation water is not to be permanently transferred from the lease without the prior permission of the Western Lands Commissioner.
17. Tailwater and on-irrigation storm run off is to be recycled and reused on farm to the extent possible and is not to be disposed of directly or indirectly into the Darling River without the prior agreement of the Western Lands Commissioner and the Environment Protection Authority.

ASSIGNMENT OF NAME TO A RESERVE TRUST

PURSUANT to clause 4(3) of Schedule 8 to the Crown Lands Act 1989, the name specified in Column 1 of the Schedule hereunder is assigned to the reserve trust constituted as trustee of the reserve specified opposite thereto in Column 2 of the Schedule.

JOHN AQUILINA, M.P.,
Minister for Land and Water Conservation

SCHEDULE

<i>Column 1</i>	<i>Column 2</i>
Broken Hill Landfill Reserve Trust	Reserve No. 32927 Public Purpose: Rubbish Depot Notified: 13 July 1901 File Reference: WL98R1748

SCHEDULE

<i>Column 1</i>	<i>Column 2</i>
Allied Health Services Reserve Trust	Dedication No. 1004368 Public Purpose: Baby Clinic Notified: 20 October 1950 File Reference: WL87R28

ADDITION TO RESERVED CROWN LAND

PURSUANT to section 88 of the Crown Lands Act 1989, the Crown land specified in Column 1 of the Schedule hereunder is added to the reserved land specified opposite thereto in Column 2 of the Schedule.

JOHN AQUILINA, M.P.,
Minister for Land and Water Conservation

SCHEDULE

<i>Column 1</i>	<i>Column 2</i>
Land District: Willyama Local Government Area: Broken Hill City Council Locality: Broken Hill Lot Section 9, D.P. No. 757294, Parish Nadbuck, County Yancowinna File Reference: WL98R1748	Reserve No. 32927 Public Purpose: Rubbish Depot Notified: 13 July 1901 New Area: 42.89ha Area: 16.19ha

Notes: THIS NOTICE HEREBY REVOKES THE WHOLE OF RESERVE 37206 FOR NIGHT SOIL DEPOT NOTIFIED 13TH FEB 1904.

DUBBO OFFICE
Department of Land and Water Conservation
142 Brisbane Street (PO Box 865), Dubbo, NSW 2830
Phone: (02) 6841 5200 Fax: (02) 6841 5231

NOTIFICATION OF CLOSING OF ROADS

IN pursuance of the provisions of the Roads Act 1993, the roads hereunder specified are closed and the lands comprised therein are freed and discharged from any rights of the public or any other person to the same as highways.

JOHN AQUILINA, M.P.,
Minister for Land and Water Conservation
And Minister for Fair Trading

Description

Land District of Dubbo;
Local Government Area of Dubbo

Lot 1 DP 1048380, Parish of Dubbo, County of Lincoln
(not being land under the Real Property Act). File No:
DB96H72.

Note: On closing, the title for Lot 1 shall remain vested in
The State of New South Wales as Crown Land.

GOULBURN OFFICE
Department of Land and Water Conservation
159 Auburn Street (PO Box 748), Goulburn, NSW 2580
Phone: (02) 4828 6725 Fax: (02) 4828 6730

NOTIFICATION OF CLOSING OF A ROAD

IN pursuance of the provisions of the Roads Act 1993, the road hereunder described is closed and the land comprised therein ceases to be public road and the rights of passage and access that previously existed in relation to the roads is extinguished.

Hon JOHN AQUILINA, M.P.,
Minister for Land and Water Conservation
and Minister for Fair Trading

—————
DESCRIPTION

Parish – Bywong;
County – Murray;
Land District – Queanbeyan;
Council – Yarrowluma

Lot 1 DP 1047838.

File Reference GB 01 H 344: MB.

Note: On closing the land in Lot 1 DP 1047838 remains land vested in the Crown as Crown land.

ROADS ACT 1993

ORDER

CORRECTION OF DEFECTIVE INSTRUMENT

IN pursuance of the provisions of the Roads Act 1993, Section 257, the Instrument contained within Government Gazette No.59 dated 7th March, 2003 Folio 4023 being NOTIFICATION OF CLOSING OF A ROAD in the Parish of Googong, County of Murray, is hereby amended by deleting “created by Deposited Plan” and replacing with “as notified in the Government Gazette of 12th August, 1955 Folio 2285 Misc. Plan 4221-3040”. Reference GB 02 H 85 MB.

GRAFTON OFFICE
Department of Land and Water Conservation
76 Victoria Street (Locked Bag 10), Grafton, NSW 2460
Phone: (02) 6640 2000 Fax: (02) 6640 2035

**APPOINTMENT OF ADMINISTRATOR TO
MANAGE A RESERVE TRUST**

PURSUANT to Section 48 (1) of the Commons Management Act 1989, the person specified in Column 1 of the Schedule hereunder is appointed as administrator for the term also specified in Column 1, of the reserve trust specified opposite thereto in Column 2, which is trustee of the reserve referred to in Column 3 of the Schedule.

JOHN AQUILINA, M.P.,
Minister for Land and Water Conservation

SCHEDULE

<i>Column 1</i>	<i>Column 2</i>	<i>Column 3</i>
Peter Edward BAUMANN	Brushgrove Common Trust	Reserve No. 770 Public Purpose: Commonage Notified: 1 August 1881 File Reference: GF 81 R 64

For a term commencing the date of this notice and expiring 13 September 2003.

ROADS ACT 1993

ORDER

Transfer of a Crown road to a Council

IN pursuance of the provisions of section 151, Roads Act 1993, the Crown road specified in Schedule 1 is transferred to the Roads Authority specified in Schedule 2, hereunder, as from the date of publication of this notice and as from that date the road specified in Schedule 1 cease to be a Crown road.

JOHN AQUILINA, M.P.,
Minister for Fair Trading
and Minister for Land and Water Conservation

SCHEDULE 1

The Crown public road of variable width (being the northernmost extension of Burkes Lane) bounded by Lot 159 DP 755560, Lot 83 DP 869313, Lot 1661 DP 748021 and Travelling Stock Reserve 17481 at Valla, Parish Valley Valley, County Raleigh.

SCHEDULE 2

Roads Authority: Nambucca Shire Council.

Papers: GF03 H 28.

Councils Ref: 200216A.

APPOINTMENT OF TRUST BOARD MEMBERS

PURSUANT to section 93 of the Crown Lands Act 1989, the persons whose names are specified in Column 1 of the Schedule hereunder are appointed, for the terms of office specified in that Column, as members of the trust board for the reserve trust specified opposite thereto in Column 2, which has been established and appointed as trustee of the reserve referred to opposite thereto in Column 3 of the Schedule.

JOHN AQUILINA, M.P.,
Minister for Land and Water Conservation

SCHEDULE

<i>Column 1</i>	<i>Column 2</i>	<i>Column 3</i>
Ronald Edward PARBERY (re-appointment) Laurie Ann DARBY (re-appointment) Ernest Alexander CORK (re-appointment) Arnold James DUCKETT (new member) Keith Ian DOWLING (new member) Alan Frederick MARTIN (re-appointment)	Dorrigo Showground & Public Recreation Trust	Dedication No. 540031 Public Purpose: Showground Public Recreation Notified: 27 July 1956 File Reference: GF80R194

For a term commencing the date of this notice and expiring 13 March 2008.

APPOINTMENT OF TRUST BOARD MEMBERS

PURSUANT to section 93 of the Crown Lands Act 1989, the persons whose names are specified in Column 1 of the Schedule hereunder are appointed, for the terms of office specified in that Column, as members of the trust board for the reserve trust specified opposite thereto in Column 2, which has been established and appointed as trustee of the reserve referred to opposite thereto in Column 3 of the Schedule.

JOHN AQUILINA, M.P.,
Minister for Land and Water Conservation

SCHEDULE

<i>Column 1</i>	<i>Column 2</i>	<i>Column 3</i>
Barry Wayne GREENTREE (re-appointment)	Ruthven Public Recreation and Preservation of Native Flora Reserve Trust	Reserve No. 58065 Public Purpose: Public Recreation Preservation of Native Flora Notified: 12 June 1925 File Reference: GF81R329

For a term commencing the date of this notice and expiring 23 April 2007.

GRIFFITH OFFICE
Department of Land and Water Conservation
2nd Floor, Griffith City Plaza,
120–130 Banna Avenue (PO Box 1030), Griffith NSW 2680
Phone: (02) 6962 7522 Fax: (02) 6962 5670

APPOINTMENT OF TRUST BOARD MEMBERS

PURSUANT to section 93 of the Crown Lands Act 1989, the persons whose names are specified in Column 1 of the Schedule hereunder are appointed, for the terms of office specified in that Column, as members of the trust board for the reserve trust specified opposite thereto in Column 2, which has been established and appointed as trustee of the reserve referred to opposite thereto in Column 3 of the Schedule.

JOHN AQUILINA, M.P.,
 Minister for Land and Water Conservation

SCHEDULE

<i>Column 1</i>	<i>Column 2</i>	<i>Column 3</i>
Baden John ELLIS (new member) Garry William CLARK (new member) Noel John EVANS (re-appointment) Geoffrey Robert IRVIN (re-appointment) Kevin Harold ROWSTON (re-appointment)	Binya Public Hall Trust	Reserve No. 58378 Public Purpose: Public Recreation Public Hall Notified: 6 November 1925 File Reference: GH89R160/2

For a term commencing the date of this notice and expiring 1 March 2008.

APPOINTMENT OF TRUST BOARD MEMBERS

PURSUANT to section 93 of the Crown Lands Act 1989, the persons whose names are specified in Column 1 of the Schedule hereunder are appointed, for the terms of office specified in that Column, as members of the trust board for the reserve trust specified opposite thereto in Column 2, which has been established and appointed as trustee of the reserve referred to opposite thereto in Column 3 of the Schedule.

JOHN AQUILINA, M.P.,
 Minister for Land and Water Conservation

SCHEDULE

<i>Column 1</i>	<i>Column 2</i>	<i>Column 3</i>
Rodney GUEST (new member) Stuart HEFFER (new member) Lynda Michelle MEDCALF	Griffith Band Trust	Dedication No. 559034 Public Purpose: Site For Public Band Notified: 7 February 1947 File Reference: GH01R14

(new member)
Peter George
TAYLOR
(new member)
James Townsend
THORMAN
(re-appointment)

For a term commencing the date of this notice and expiring 1 December 2006.

APPOINTMENT OF TRUST BOARD MEMBERS

PURSUANT to section 93 of the Crown Lands Act 1989, the persons whose names are specified in Column 1 of the Schedule hereunder are appointed, for the terms of office specified in that Column, as members of the trust board for the reserve trust specified opposite thereto in Column 2, which has been established and appointed as trustee of the reserve referred to opposite thereto in Column 3 of the Schedule.

JOHN AQUILINA, M.P.,
 Minister for Land and Water Conservation

SCHEDULE

<i>Column 1</i>	<i>Column 2</i>	<i>Column 3</i>
Kenneth Edward TUCKER (new member) John Raymond GOSLETT (new member)	Griffith War Memorial Trust	Dedication No. 559027 Public Purpose: War Memorial Notified: 29 November 1935 File Reference: GH87R4/2

APPOINTMENT OF TRUST BOARD MEMBERS

PURSUANT to section 93 of the Crown Lands Act 1989, the persons whose names are specified in Column 1 of the Schedule hereunder are appointed, for the terms of office specified in that Column, as members of the trust board for the reserve trust specified opposite thereto in Column 2, which has been established and appointed as trustee of the reserve referred to opposite thereto in Column 3 of the Schedule.

JOHN AQUILINA, M.P.,
 Minister for Land and Water Conservation

SCHEDULE

<i>Column 1</i>	<i>Column 2</i>	<i>Column 3</i>
Leone Robyn VRIELING (new member) Graeme John MATHIESON (re-appointment) William Daniel ADAMS (re-appointment) Kenneth Martin MURPHY (re-appointment)	Narrandera Racecourse Trust	Dedication No. 559011 Public Purpose: Racecourse Notified: 2 February 1889 File Reference: GH89R22/1

For a term commencing this day and expiring 25 September 2007.

APPOINTMENT OF TRUST BOARD MEMBERS

PURSUANT to section 93 of the Crown Lands Act 1989, the persons whose names are specified in Column 1 of the Schedule hereunder are appointed, for the terms of office specified in that Column, as members of the trust board for the reserve trust specified opposite thereto in Column 2, which has been established and appointed as trustee of the reserve referred to opposite thereto in Column 3 of the Schedule.

JOHN AQUILINA, M.P.,
Minister for Land and Water Conservation

SCHEDULE

<i>Column 1</i>	<i>Column 2</i>	<i>Column 3</i>
Brian Ross	Tullibigeal War	Dedication No. 559001
Helyar (new member)	Memorial Centre Trust	Public Purpose: War Memorial
Rhonda Eleanor Imrie (new member)		Notified: 8 June 1934 FileReference: GH89R118/3
Maxwell John Frankel (re-appointment)		

For a term commencing this day and expiring 25 September 2007.

HAY OFFICE
Department of Land and Water Conservation
126 Lachlan Street (PO Box 182), Hay, NSW 2711
Phone: (02) 6993 1306 Fax: (02) 6993 1135

**APPOINTMENT OF ADMINISTRATOR TO
MANAGE A RESERVE TRUST**

PURSUANT to Section 117, Crown Lands Act, 1989, the person specified in Column 1 of the Schedule hereunder is appointed as administrator for the term also specified in Column 1, of the reserve trust specified opposite thereto in Column 2, which is trustee of the reserve referred to in Column 3 of the Schedule.

JOHN AQUILINA, M.P.,
Minister for Land and Water Conservation

SCHEDULE

<i>Column 1</i>	<i>Column 2</i>	<i>Column 3</i>
Ann Plant	Barooga Boy Scouts (R88034) Reserve Trust	Reserve No. 88034 Public Purpose: Boy Scouts Notified: 4 December 1970 File Reference: HY81R47

For a term commencing the date of this notice and expiring 14 September 2003.

**REMOVAL FROM OFFICE OF CORPORATION
MANAGER OF RESERVE TRUST**

PURSUANT to section 96(2) of the Crown Lands Act 1989, the corporation specified in Schedule 1 hereunder is removed from the office of manager of the reserve trust specified in Schedule 2, which is trustee of the reserve referred to in Schedule 3.

JOHN AQUILINA, M.P.,
Minister for Land and Water Conservation

SCHEDULE 1

Australian Boy Scout Association, New South Wales Branch.

SCHEDULE 2

Barooga Boy Scouts (R88034) Reserve Trust.

SCHEDULE 3

Reserve No. 88034 Public Purpose: Boy Scouts Notified:
4 December 1970 File Reference: HY81R47/1.

MAITLAND OFFICE
Department of Land and Water Conservation
Cnr Newcastle Road & Banks Street (PO Box 6), East Maitland, NSW 2323
Phone: (02) 4934 2280 Fax: (02) 4934 2252

APPOINTMENT OF TRUST BOARD MEMBERS

PURSUANT to section 93 of the Crown Lands Act 1989, the persons whose names are specified in Column 1 of the Schedule hereunder are appointed, for the terms of office specified in that Column, as members of the trust board for the reserve trust specified opposite thereto in Column 2, which has been established and appointed as trustee of the reserve referred to opposite thereto in Column 3 of the Schedule.

JOHN AQUILINA, M.P.,
Minister for Land and Water Conservation

SCHEDULE

<i>Column 1</i>	<i>Column 2</i>	<i>Column 3</i>
Elizabeth Jane BUSBY (re-appointment) David Lawrence LARSEN (re-appointment) Jon STEWART (re-appointment) Bonnie Maureen BLAIR (new member) Dianne Lesley RICHARDSON (new member) Robynne Maree STEWART (new member) Bevan Lester WALLIS (new member)	Trustees of Eulah Creek Recreation Reserve Trust	Reserve No: 62112 Public Purpose: Public Recreation Notified: 12th September 1930 Locality: Eulah Creek File Reference: ME81R12

Terms of Office

For a term commencing on the 1st January 2003 and expiring on 31st December 2008.

APPOINTMENT OF TRUST BOARD MEMBERS

PURSUANT to section 93 of the Crown Lands Act 1989, the persons whose names are specified in Column 1 of the Schedule hereunder are appointed, for the terms of office specified in that Column, as members of the trust board for the reserve trust specified opposite thereto in Column 2, which has been established and appointed as trustee of the reserve referred to opposite thereto in Column 3 of the Schedule.

JOHN AQUILINA, M.P.,
Minister for Land and Water Conservation

SCHEDULE

<i>Column 1</i>	<i>Column 2</i>	<i>Column 3</i>
Graham Robert CAMERON	Trustee of Spring Plains Public Hall Trust	Dedication No: 58595 Public Purpose: Public Hall purposes Notified: 19th February 1926 Locality: Spring Plains File Reference: ME81R92

Terms of Office

For a term expiring on the 31st May 2003.

APPOINTMENT OF TRUST BOARD MEMBERS

PURSUANT to section 93 of the Crown Lands Act 1989, the persons whose names are specified in Column 1 of the Schedule hereunder are appointed, for the terms of office specified in that Column, as members of the trust board for the reserve trust specified opposite thereto in Column 2, which has been established and appointed as trustee of the reserve referred to opposite thereto in Column 3 of the Schedule.

JOHN AQUILINA, M.P.,
Minister for Land and Water Conservation

SCHEDULE

<i>Column 1</i>	<i>Column 2</i>	<i>Column 3</i>
Paul Terence McCOSKER (new member) Phillip Timothy ROBINSON (re-appointment) Geoffrey Brian McCOSKER (re-appointment) Barry Campbell JOHNSTON (re-appointment) Alastair Ronald Young LOGAN (new member)	Trustees of Wallangra Landcare Reserve Trust	Reserve No: 160046 Public Purpose: Environmental protection Notified: 8th April 1993 Locality: Wallangra File Reference: ME92R8

Terms of Office

For a term commencing on the 1st January 2003 and expiring on 31st December 2008.

APPOINTMENT OF TRUST BOARD MEMBERS

PURSUANT to section 93 of the Crown Lands Act 1989, the persons whose names are specified in Column 1 of the Schedule hereunder are appointed, for the terms of office specified in that Column, as members of the trust board for the reserve trust specified opposite thereto in Column 2, which has been established and appointed as trustee of the reserve referred to opposite thereto in Column 3 of the Schedule.

JOHN AQUILINA, M.P.,
Minister for Land and Water Conservation

SCHEDULE

<i>Column 1</i>	<i>Column 2</i>	<i>Column 3</i>
Wilfred Joseph KELLY (re-appointment) Barry Eugene MADDEN (new member) Stephanie Lindsay SMITH (re-appointment) Phillip James STEIGER (re-appointment) Stewart John STEIGER (new member)	Trustees of Horton Sports Ground Trust	Reserve No: 25011 Public Purpose: Public Recreation Notified: 7th November 1896 Locality: Upper Horton File Reference: ME83R16

Terms of Office

For a term commencing on the 1st January 2003 and expiring 31st December 2008.

APPOINTMENT OF TRUST BOARD MEMBERS

PURSUANT to section 93 of the Crown Lands Act 1989, the persons whose names are specified in Column 1 of the Schedule hereunder are appointed, for the terms of office specified in that Column, as members of the trust board for the reserve trust specified opposite thereto in Column 2, which has been established and appointed as trustee of the reserve referred to opposite thereto in Column 3 of the Schedule.

JOHN AQUILINA, M.P.,
Minister for Land and Water Conservation

SCHEDULE

<i>Column 1</i>	<i>Column 2</i>	<i>Column 3</i>
John Michael BEALE (re-appointment)	Trustees of Narrabri Showground Trust	Dedication No: 560030 and 560034 Public Purpose: Public Recreation and Showground Notified: 2nd November 1973 and 27th April 1982. Locality: Narrabri File Reference: ME80R31
Lynsey Aller BOURKE (re-appointment)		
Peter Michael DAMPNEY (re-appointment)		
Jeanette HILL (new member)		
Gillian Rae KAHL (new member)		
Peter John SHEPHERDSON (re-appointment)		

Terms of Office

For a term commencing on the 19th July 2002 and expiring on 18th July 2007.

APPOINTMENT OF TRUST BOARD MEMBERS

PURSUANT to section 93 of the Crown Lands Act 1989, the persons whose names are specified in Column 1 of the Schedule hereunder are appointed, for the terms of office specified in that Column, as members of the trust board for the reserve trust specified opposite thereto in Column 2, which has been established and appointed as trustee of the reserve referred to opposite thereto in Column 3 of the Schedule.

JOHN AQUILINA, M.P.,
Minister for Land and Water Conservation

SCHEDULE

<i>Column 1</i>	<i>Column 2</i>	<i>Column 3</i>
Delma Irene MAYLED (new member)	Abbotsford Park Trust	Reserve No. 29883 Public Purpose: Public Recreation Notified: 28 October 1899 File Reference: MD80R75
Lenore FIDOCK (new member)		
Chris McCARTHY (new member)		
Andrew John GILLETT (re-appointment)		
James Owen CALLINAN (re-appointment)		

For a term commencing this day and expiring 6 March 2008.

APPOINTMENT OF TRUST BOARD MEMBERS

PURSUANT to section 93 of the Crown Lands Act 1989, the persons whose names are specified in Column 1 of the Schedule hereunder are appointed, for the terms of office specified in that Column, as members of the trust board for the reserve trust specified opposite thereto in Column 2, which has been established and appointed as trustee of the reserve referred to opposite thereto in Column 3 of the Schedule.

JOHN AQUILINA, M.P.,
Minister for Land and Water Conservation

SCHEDULE

<i>Column 1</i>	<i>Column 2</i>	<i>Column 3</i>
Toria MILNE (new member)	THE Entrance War Memorial Reserve Trust	Reserve No. 64695 Public Purpose: War Memorial Notified: 3 August 1934 File Reference: MD80R15
Charles Gordon BENNETT (new member)		
George Warren KELSON (new member)		
Gerri KISSNER (new member)		
Roger Thomas GAYDON (re-appointment)		

For a term commencing this day and expiring 6 March 2008.

APPOINTMENT OF TRUST BOARD MEMBERS

PURSUANT to section 93 of the Crown Lands Act 1989, the persons whose names are specified in Column 1 of the Schedule hereunder are appointed, for the terms of office specified in that Column, as members of the trust board for the reserve trust specified opposite thereto in Column 2, which has been established and appointed as trustee of the reserve referred to opposite thereto in Column 3 of the Schedule.

JOHN AQUILINA, M.P.,
Minister for Land and Water Conservation

SCHEDULE

<i>Column 1</i>	<i>Column 2</i>	<i>Column 3</i>
Beryl Joy CONE (re-appointment)	Bunnan Memorial Hall Trust	Reserve No. 97784 Public Purpose: Public Hall Notified: 10 May 1985 File Reference: MD86R19
Gloria May WICKS (re-appointment)		
Judith EVELEIGH (re-appointment)		
Errol Keith BATES (re-appointment)		
Beryl June BATES (re-appointment)		
Gaudern Raymond PIKE (re-appointment)		

For a term commencing this day and expiring 06 March 2008.

ESTABLISHMENT OF RESERVE TRUST

PURSUANT to section 92(1) of the Crown Lands Act 1989, the reserve trust specified in Column 1 of the Schedule hereunder is established under the name stated in that Column and is appointed as trustee of the reserve specified opposite thereto in Column 2 of the Schedule.

JOHN AQUILINA, M.P.,
Minister for Land and Water Conservation

SCHEDULE

<i>Column 1</i>	<i>Column 2</i>
Pilchers Mountain Environmental Protection (D1002990) Reserve Trust	Dedication No. 1002990 Public Purpose: Environmental Protection Notified: 15 December 2000 Torrens title reference: C/F338/1009839 File Reference: MD95 H 359

ERRATUM

THE Notice "APPOINTMENT OF CORPORATION TO MANAGE RESERVE TRUST" published in the Government Gazette of the 28 February 2003, Folio 3746 in relation to Dungog Shire Council being appointed trustee of the Pilchers Mountain Environmental Protection (D1002990) Reserve Trust was notified in error and is hereby cancelled.

File No. MD95 H 359.

JOHN AQUILINA, M.P.,
Minister for Land and Water Conservation

APPOINTMENT OF CORPORATION TO MANAGE RESERVE TRUST

PURSUANT to section 95 of the Crown Lands Act 1989, the corporation specified in Column 1 of the Schedule hereunder is appointed to manage the affairs of the reserve trust specified opposite thereto in Column 2, which is trustee of the reserve referred to in Column 3 of the Schedule.

JOHN AQUILINA, M.P.,
Minister for Land and Water Conservation.

SCHEDULE 1

<i>Column 1</i>	<i>Column 2</i>	<i>Column 3</i>
Dungog Shire Council	Pilchers Mountain Environmental Protection (D1002990) Reserve Trust	Dedication No. 1002990 Public Purpose: Environmental Protection Notified: 15 December 2000 Torrens title reference: C/F338/1009839 File Ref: MD95 H 359/1

For a term commencing this day.

SYDNEY METROPOLITAN OFFICE
Department of Land and Water Conservation
2-10 Wentworth Street (PO Box 3935), Parramatta, NSW 2124
Phone: (02) 9895 7503 Fax: (02) 9895 6227

NOTIFICATION OF CLOSING OF ROAD

IN pursuance of the provisions of the Roads Act, 1993, the road hereunder specified is closed and the road ceases to be public road and the rights of passage and access that previously existed in relation to the road are extinguished.

JOHN AQUILINA, M.P.,
Minister for Land and Water Conservation

—————
Descriptions

Land District – Metropolitan;
L.G.A. – Blacktown

Lots 1, 2 and 3 inclusive, DP 1049915 at Emerton, Parish Rooty Hill, County Cumberland.

MN00H286.

Note: On closing, title for the land in lots 1, 2 and 3 inclusive remain vested in Blacktown City Council as operational land.

TAMWORTH OFFICE
Department of Land and Water Conservation
22-27 Fitzroy Street (PO Box 535), Tamworth, NSW 2340
Phone: (02) 6764 5100 Fax: (02) 6766 3805

APPOINTMENT OF TRUST BOARD MEMBERS

PURSUANT to section 93 of the Crown Lands Act 1989, the persons whose names are specified in Column 1 of the Schedule hereunder are appointed, for the terms of office specified in that column, as members of the trust board for the reserve trust specified opposite thereto in Column 2, which has been established and appointed as trustee of the reserve referred to opposite thereto in Column 3 of the Schedule.

JOHN AQUILINA, M.P.,
Minister for Land and Water Conservation

SCHEDULE

<i>Column 1</i>	<i>Column 2</i>	<i>Column 3</i>
Peter Ross DRAPER (new member) Barry James HEILER (new member) Stephen John MCCLELLAND (new member) Dion Anthony SIPPEL (new member) Tony KELLY (new member) Debbie Joy CHRISTIANSON (new member)	Trustees of Dungowan Public Recreation Reserve Trust	Dedication No: 1000329 Public Purpose: Public Recreation Notified: 3 December 1892 Locality: Dungowan File Reference: TH80R30/2

Terms of Office

For a term commencing on the 14 March 2003 and expiring on 13 March 2008. File No. TH80R30/2.

APPOINTMENT OF TRUST BOARD MEMBER

PURSUANT to section 93 of the Crown Lands Act 1989, the person whose name is specified in Column 1 of the Schedule hereunder are appointed, for the terms of office specified in that column, as members of the trust board for the reserve trust specified opposite thereto in Column 2, which has been established and appointed as trustee of the reserve referred to opposite thereto in Column 3 of the Schedule.

JOHN AQUILINA, M.P.,
Minister for Land and Water Conservation

SCHEDULE

Column 1	Column 2	Column 3
The person for the time being holding the office of Councillor, Gunnedah Shire (ex-officio member)	Trustees of Lake Keepit State Park	Dedication No: 1001338 Public Purpose: Public Recreation Notified: 1 June 1997 Locality: Lake Keepit Council File Reference: TH98 R05

Terms of Office

For a term commencing on the 14 March 2003 and expiring on 30 April 2007. File No. TH98 R 05.

ERRATUM

THE following notice appeared in the *Government Gazette* No. 59, folio 4031 dated 7 March 2003 under the heading of "Notification of Closing of Roads". Delete the sentence "On closing, the land within Lots 12, 13, 14, 15 and 16 in Deposited Plan 1046570 will remain vested in the Crown as Crown Land". Insert "On closing, the land within Lots 1 and 2 in Deposited Plan 1049852 will remain vested in the Crown as Crown Land".

File No: TH02H267.

TAREE OFFICE
Department of Land and Water Conservation
102-112 Victoria Street (PO Box 440), Taree, NSW 2430
Phone: (02) 6552 2788 Fax: (02) 6552 2816

ROADS ACT 1993**SCHEDULE 2****ORDER**

Roads Authority: Hastings Council.

Transfer of Crown Road to a Council

File No: TE03H31.

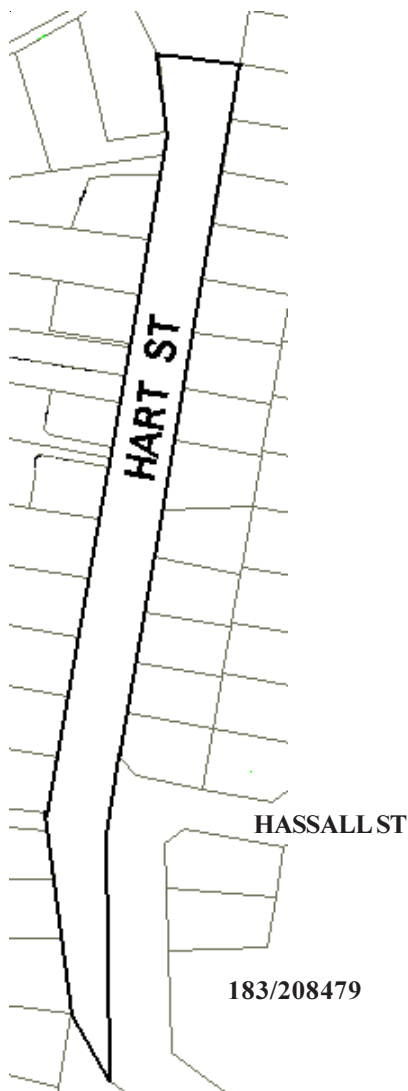
IN pursuant of the provisions of section 151 of the Act, the Crown roads specified in Schedule 1 are transferred to the roads authority specified in Schedule 2 hereunder as from the date of publication of this notice and as from that date the roads specified in Schedule 1 ceases to be Crown roads.

JOHN AQUILINA, M.P.,
 Minister for Land & Water Conservation

Parish – Macquarie;
County – Macquarie;
Land District – Port Macquarie;
Local Government Area – Hastings

SCHEDULE 1

Crown Public Road in the village of Port Macquarie being part Hart Street as shown by dark edge on diagram hereunder.



WAGGA WAGGA REGIONAL OFFICE
Department of Land and Water Conservation
Corner Johnston and Tarcutta Streets (PO Box 60), Wagga Wagga, NSW 2650
Phone: (02) 6921 2503 Fax: (02) 6921 1851

APPOINTMENT OF TRUST BOARD MEMBERS

PURSUANT to section 93 of the Crown Lands Act 1989, the persons whose names are specified in Column 1 of the Schedule hereunder are appointed, for the terms of office specified in that Column, as members of the trust board for the reserve trust specified opposite thereto in Column 2, which has been established and appointed as trustee of the reserve referred to opposite thereto in Column 3 of the Schedule.

JOHN AQUILINA, M.P.,
 Minister for Land and Water Conservation

SCHEDULE

<i>Column 1</i>	<i>Column 2</i>	<i>Column 3</i>
Bruce James McFAWN (new member)	Adelong Crossing Park Trust	Dedication No. 620027 Public Purpose: Public Recreation Notified: 26 March 1886 File Reference: WA82R85
Donald Keith TURNER (re-appointment)		
James Matthew LUFF (new member)		
Kevin George LUFF (re-appointment)		

For a term commencing this day and expiring 31 July 2007.

SCHEDULE

<i>Column 1</i>	<i>Column 2</i>	<i>Column 3</i>
Ian William THOMPSON (new member)	Betric Recreation Reserve Trust	Reserve No. 37084 Public Purpose: Public Recreation Notified: 30 January 1904 File Reference: WA82R76
David Eric BREUST (re-appointment)		
Albert George BREUST (re-appointment)		
Daryl John MOORE (re-appointment)		
Allan John BREUST (re-appointment)		

For a term commencing this day and expiring 30 September 2007.

SCHEDULE

<i>Column 1</i>	<i>Column 2</i>	<i>Column 3</i>
Patrick George ROBERTS (re-appointment)	Burrandana Recreation Reserve and Public Hall Trust	Reserve No. 88704 Public Purposes: Public Recreation Public Hall Notified: 1 September 1972 File Reference: WA80R189
Neale Andrew ROBERSON (re-appointment)		
Owen Albert REYNOLDS (re-appointment)		

For a term commencing this day and expiring 30 June 2007.

SCHEDULE

<i>Column 1</i>	<i>Column 2</i>	<i>Column 3</i>
Jennifer Ellen FISHER (re-appointment)	Mirrool Public Hall Trust	Reserve No. 50049 Public Purpose: Public Hall Extension Notified: 8 July 1914 Reserve No. 48278 Public Purpose: Public Hall Notified: 6 November 1912 File Reference: WA82R88
Noel Alister FAIRMAN (re-appointment)		
Jacqueline Moira PURSEHOUSE (re-appointment)		
Beverly May BAKER (re-appointment)		

For a term commencing this day and expiring 30 September 2007.

SCHEDULE

<i>Column 1</i>	<i>Column 2</i>	<i>Column 3</i>
Robert Anthony CARTWRIGHT (re-appointment)	Pucawan Recreation Reserve Trust	Reserve No. 43148 Public Purpose: Public Recreation Notified: 14 October 1908 File Reference: WA80R167
Robert Ernest ANDERSON (re-appointment)		
Brian Raymond JENNINGS (re-appointment)		

For a term commencing this day and expiring 31 October 2007.

SCHEDULE

<i>Column 1</i>	<i>Column 2</i>	<i>Column 3</i>
George Edward COX (re-appointment)	Wallaroo Recreation Reserve and Public Hall Trust	Reserve No. 51416 Public Purpose: Public Recreation Notified: 7 April 1916 Reserve No. 56481 Public Purpose: Public Hall Site Notified: 12 October 1923 File Reference: WA82R84
Bruce John BOYTON (re-appointment)		
Robert William HADDRILL (re-appointment)		

For a term commencing this day and expiring 31 October 2007.

SCHEDULE

<i>Column 1</i>	<i>Column 2</i>	<i>Column 3</i>
Warwick George Edmund SIDES (re-appointment)	Muttama Recreation Reserves Trust	Reserve No. 55507 Public Purpose: Public Recreation Notified: 16 June 1922 Reserve No. 85395 Public Purpose: Public Recreation Notified: 16 July 1965 File Reference: WA80R40
Royce FINLAY (re-appointment)		
Paul Desmond RUMBLE (re-appointment)		
Laurence Leslie JONES (re-appointment)		

For a term commencing this day and expiring 31 August 2007.

SCHEDULE

<i>Column 1</i>	<i>Column 2</i>	<i>Column 3</i>
Mark Antony LEES (new member) Jenny OLIVER (new member)	Goobarragandra Valley Reserves Trust	Reserve No. 700048 Public Purpose: Environmental Protection Notified: 10 October 1997 Reserve No. 220011 Public Purpose: Public Recreation Notified: 20 March 1987 Reserve No. 220065 Public Purposes: Public Recreation Access Notified: 6 September 1996 File Reference: WA98R13

For a term commencing this day and expiring 28 February 2006.

NOTIFICATION OF CLOSING OF A ROAD

IN pursuance of the provisions of the Roads Act, 1993, the road hereunder specified is closed, the road ceases to be a public road and the rights of passage and access that previously existed in relation to the road are extinguished.

JOHN AQUILINA, M.P.,
Minister for Land and Water Conservation

Description

Parish — Albury;
County — Goulburn;
Land District — Albury;
City — Albury

Road Closed: Lot 3 in DP 1050072 at Albury.

File No: WA01H161.

Note: On closing, the land within Lot 3 DP 1050072 is vested in the State of New South Wales as Crown land.

Water Conservation

WATER ACT 1912

APPLICATIONS under Part 2 of the Water Act 1912, being within a Proclaimed (declared) local area under section 5 (4) of the Act.

APPLICATIONS for licences under section 10 of Part 2 of the Water Act 1912 have been received as follows:

Barwon/Darling River Valley

Kevin Thomas GRAY and Ruth Ann GRAY for 1 pump on the Darling River, Crown land fronting Lot 1503/763383, Parish of Perry, County of Menindee for irrigation of .75 hectares (fresh licence –part replacing 60SL085288, no increase in commitment to Darling River storages) (Ref:60SL085417)

Murray River Valley

Robert Neil SMITH and Pauline Ruth SMITH for 1 pump on Gol Gol Creek North, Crown reserve fronting Portion 175, Parish of Gol Gol, County of Wentworth for a water supply for domestic purposes and irrigation of 112 hectares of citrus, vines and cereals (replacement licence - due to permanent transfer of water allocation - no increase in commitment to Murray River storages) (Ref: 60SL085419) (GA2:512564).

Written objections to the applications specifying the grounds thereof may be made by any statutory authority or local occupier within the proclaimed local area and must be lodged within the Department's Natural Resource Project Officer at Buronga within twenty eight (28) days as provided by the Act.

P. WINTON,
Natural Resource Project Officer
Murray Region

Department of Land and Water Conservation
PO Box 363
32 Enterprise Way
BURONGA NSW 2739
Ph: (03) 5021 9400

WATER ACT 1912

APPLICATION under Part 2 of the Water Act 1912 being within a proclaimed (declared) local area under section 5 (4) of the Act.

APPLICATION for a licence under section 10 of Part 2 of the Water Act 1912 has been received as follows:

Murrumbidgee River Valley

William DUFFY for pumps on the Billabong Creek and Forest Anabran on Lot 71, DP 756248, Parish of Billabong, County of Townsend for water supply for stock and domestic purposes and irrigation (replacement licence due to an increase in pump size - no increase in entitlement) (GA2: 477261) (Ref: 57SL80036).

Any enquiries regarding the above should be directed to the undersigned (PH: [03] 5881-9200).

Written objections to the application specifying the grounds thereof may be made by any statutory authority or a local occupier within the proclaimed area and must be lodged at the Department's Office at Deniliquin within 28 days of the date of this publication.

L. J. HOLDEN,
A/Senior Natural Resource Officer
Murray Region

Department of Land and Water Conservation
P.O. Box 205, DENILIQUN NSW 2710

WATER ACT 1912

Notice Under Section 20Z

Revised Water Allocation Announcement

Regulated Bega/Brogo River system and its Tributaries

THE Water Administration Ministerial Corporation, pursuant to section 20Z of the Water Act 1912, is satisfied that the water source known as the Bega/Brogo regulated river system (being subject to a Volumetric Allocation scheme as Gazetted under section 20W), is unlikely to have sufficient water available to meet the requirements during the 2002/2003 water year of those persons authorised by law to take water from the water source.

By this Order, the Ministerial Corporation being satisfied of the above hereby announces the water allocations under the said scheme for the 2002/2003 water year to be the proportions specified in Schedule 1. This Order shall have effect from 14 March 2003 to 30 June 2003 and supersedes earlier announcements. This Order applies to all entitlements subject to the Volumetric Allocation Scheme other than high security users.

Signed for the Water Administration Ministerial Corporation.

Dated this sixth day of March 2003.

AXEL TENNIE,
Regional Director,
Sydney/South Coast Region

SCHEDULE 1

Water allocation for the full 2002/2003 water year is now 70% of entitlement.

WATER ACT 1912

APPLICATION for an Authority under Part 2 of the Water Act 1912 being within a Proclaimed (declared) Local Area under section 5 (4) of the Act.

An application for an authority under section 20 of Part 2 of the Water Act has been received as follows:

Lachlan River Valley

Nigel Jonathon and Priscilla Winifred MARTIN and KINSENY PTY LIMITED for a pump on Booberoi Creek on Lot 115, DP 750663, Parish of Euabalong, County of Blaxland for water supply for stock and domestic purposes (new authority). (GA2:512479)(Ref:70SA009591).

Written objections specifying grounds thereof, may be made by any statutory authority or local occupier within the proclaimed local area whose interests may be effected, must be lodged with the Department within 28 days of the date of this publication as prescribed by the Act.

VIV RUSSELL,
Manager Resource Access

Department of Land and Water Conservation
Central Western Region
PO Box 136, Forbes NSW 2871 (02) 6852 1222

WATER ACT 1912

Notice Under Section 22B

Lifting of Pumping Restrictions – Murrumbidgee River above Burrinjuck Dam

THE Water Administration Ministerial Corporation, pursuant to section 22B (3) of the Water Act 1912, being satisfied that the quantity of water available in the Murrumbidgee River above Burrinjuck Dam has sufficiently recovered following recent rains, hereby gives notice to holders of licences and Authorities issued under Part 2 of the Water Act 1912, that all restrictions previously imposed are hereby lifted until further notice.

Licenses are advised that reinstatement of restrictions may occur if conditions deteriorate.

Dated this 11th Day of March 2003.

W. FORD,
Regional Director
Murrumbidgee Region

WATER ACT 1912

APPLICATIONS under Part 2 within a Proclaimed (declared) local area under section 5 (4) of the Water Act 1912.

Applications for an authority under section 20 for works within a proclaimed (declared) local area as generally described hereunder have been received from:

Murrumbidgee Valley

ROMANI JOINT WATER SUPPLY SCHEME for three pumps on the Murrumbidgee River on Lot 3, DP 756764, Parish of Lang, County of Waradgery for a water supply for stock and domestic purposes and irrigation of 2,652 Hectares. Replacement Authority, increase in stock water allocation only. Reference: 40SA5606.

Any enquiries regarding the above should be directed to the undersigned (telephone (02) 6953 0700).

Formal objections to the application specifying the grounds thereof, may be made by any statutory authority or a local occupier within the proclaimed area and must be lodged with the Department's Regional Director at Leeton within the 28 days as fixed by the Act.

S. F. WEBB,
Resource Access Manager
Murrumbidgee Region

Department of Land and Water Conservation
PO Box 156, LEETON NSW 2705

WATER ACT 1912

APPLICATIONS for licences under section 10 of Part 2 of the Water Act have been received as follows:

SCONE SHIRE COUNCIL for a pumping plant on the Hunter River on Lot 1/396521, Parish of Strathearn, County of Brisbane, for irrigation of 42 hectares. (New licence; improved pasture; permanent water transfer; 20SL061159).

Maurice Lindsay and Katherine Amy GRAY for a pump on Sandy Creek on Lot 151/807625, Parish of Rowan, County of Durham, for irrigation of 2 hectares. (New licence; vegetables; permanent water transfer; 20SL061158).

COAL & ALLIED OPERATIONS PTY LIMITED for a pump on the Hunter River on Lot 1/191982, PT20/752481, 170/752481, 98/752481, 164/752481, 127/751481, 121/752481, 120/752481, 10/740183 all in Parish of Ravensworth, County of Durham, for irrigation of 100 hectares (Replacement licence; improved pasture; combining licenses and permanent water transfer; 20SL061155).

ROSEMOUNT ESTATES PTY LIMITED for a pump on the Goulburn River on Lot 169/753767, Parish of Arndell, County of Hunter, for water supply for industrial (winery) purposes and irrigation of 113.5 hectares. (Replacement licence; grape vines, improved pasture; industrial purpose added; 20SL061154).

CALOGO BLOODSTOCK AG for 3 pumps on the Hunter River on Lot 1/771461, Parish of Piribil, County of Hunter and Lot 561/996856, Parish of Wambo, County of Hunter, for irrigation of 60 hectares. (Replacement licence; improved pasture, permanent water transfer; 20SL061152).

Harry, Helen and Theo FOTOPOULOS for a pump on the Hunter River on Part Crown Road north of Lot 46/753817 Parish of Wambo, County of Hunter, for water supply for stock and domestic purposes. (New licence; exempt from current embargo; 20SL061149).

Raymond STANLEY and Gwen SMITH for a pump on the Manning River on Lot 13/568890, Parish of Killawarra, County of Macquarie, for irrigation of 10 hectares. (Replacement licence; improved pasture; splitting of existing licence; 20SL061137).

TRISCOTT MANAGEMENT PTY LIMITED for a pump on the Isis River on Lot 21/1041938, Parish of Alma, County of Brisbane, for irrigation of 4 hectares. (New licence; improved pasture; splitting of existing license; 20SL061163).

ESCAV PROPERTIES PTY LIMITED for a pump on the Isis River on Lot 14/881449, Parish of Isis, County of Brisbane, for irrigation of 4.5 hectares. (Replacement licence; improved pasture; permanent water transfer; 20SL061165) .

Michael Augustine and Kathleen Frances DUGNAN for a pump on the Hunter River on Lot 1/196458 and Lot 2/196458, Parish of Whittingham, County of Northumberland, for irrigation of 8 hectares. (Replacement licence; improved pasture; permanent water transfer; 20SL061148).

Allan John and Suzanne WHATHAM for a pump on West Brook on Lot 11/1040136, Parish of Sedgefield, County of Durham, for irrigation of 2 hectares. (Replacement licence; improved pasture; splitting of existing license; 20SL061143).

AN APPLICATION FOR A Controlled work approval under section 167 (1) (a) of Part 8 of the Water Act has been received as follows:

ARROWFIELD STUD for a levee near the Pages River on Lot PT1/3847, Parish of Macqueen, County of Brisbane, for prevention of inundation of land by floodwater. (New licence; CW802608).

Any enquiries regarding the above should be directed to the undersigned, on telephone number (02) 4937 9338.

Written objections specifying grounds thereof must be lodged with the Department within 28 days of the date of this publication as prescribed by the Act.

BRIAN McDOUGALL,
Senior Natural Resource Project Officer
Hunter Region

Department of Land and Water Conservation
PO Box 6
East Maitland NSW 2323

WATER ACT 1912

Notice Under Section 22B

Amendment to Pumping Restrictions

Upper Shoalhaven River Catchment & Tributaries (Tallaganda Shire)

Recent rainfall has enabled a lifting of the Suspension on irrigation licences that came into effect on 21 February 2003.

The locally agreed rostering arrangements that were effective over the January 2003 period are now re-introduced for Tallaganda Shire irrigators allowing up to 7 hours pumping between 9pm and 4am, twice per week, in accordance with the previous schedule retained by the department. These provisions are effective from Friday 14 March 2003.

Those unsure of their rostered irrigation days should contact Mr Peter McAdam at the Department's Braidwood office on (02) 4842-2594 or Mr Wayne Connors at the Department's Parramatta office on (02) 9895-7194 for further details.

It should be noted that rainfall and river levels are being closely monitored to determine when further adjustment to pumping restrictions might be appropriate.

Dated this 12th day of March 2003.

M. El-Chamy,
Resource Access Manager
Sydney/South Coast Region

WATER ACT 1912

APPLICATION for a licence under Part 2 of the Water Act 1912 being within a Proclaimed (declared) Local Area under section 5 (4) of the Act.

An application for a licence under section 10 of Part 2 of the Water Act has been received as follows:

Lachlan River Valley

S KIDMAN & CO PTY LIMITED for 17 pumps and 1 pumping plant on the Lachlan River on Lot 3 DP703087, Lot 33 DP752093, Parish of Gulgo, Lot 21 DP752098, Parish Kalinga, Lots 81 and 76 DP752103, Lot 2 DP706811, Lot 99 DP39563, Parish Micabel, Lot 1 DP128641, Parish Kiargathur, County of Nicholson and 1 pumping plant on Kiargathur Creek on Lots 19-23 DP821831, Lots 9-10, 43, 46, 55, 62, 65, 74 - 76 DP752100 and Lot 495 DP717208, Parish Kiargathur

and Lot 10 DP752098, Parish Kalinga, County Cunningham, water supply for stock and domestic purposes and irrigation of 3222 hectares (lucerne and cotton)(new licence – combining existing entitlement and entitlement obtained by way of permanent transfer) (GA2:512480) (Ref:70SL090878).

Written objections specifying grounds thereof, may be made by any statutory authority or local occupier within the proclaimed local area whose interests may be effected, must be lodged with the Department within 28 days of the date of this publication as prescribed by the Act.

V. RUSSELL,
Resource Assess Manager

Department of Land and Water Conservation
Central West Region
PO Box 136, Forbes NSW 2871 (02) 6852 1222

WATER ACT 1912

APPLICATION for a licence under Part 2 of the Water Act 1912 being within a proclaimed (declared) local area under section 5 (4) of the Act.

An application for a licence under section 10 of Part 2 of the Water Act has been received as follows:

Lachlan River Valley

T P KAVENEY PTY LIMITED for a dam and pump on an unnamed watercourse on Lot 100 DP754594, Parish Kikiamah, County Monteagle, for water supply for stock and domestic purposes. (new licence) (GA2:512483) (Ref: 70SL090881).

Written objections specifying grounds thereof, may be made by any statutory authority or local occupier within the proclaimed local area whose interests may be effected, must be lodged with the Department within 28 days of the date of this publication as prescribed by the Act.

V. RUSSELL,
Resource Access Manager

Department of Land and Water Conservation
Central West Region
PO Box 136 Forbes NSW 2871 (02) 6852 1222

WATER ACT 1912

APPLICATION for a licence under Part 2 of the Water Act 1912 being within a Proclaimed (declared) local area under section 5 (4) of the Act.

An application for a licence under section 10 of Part 2 of the Water Act has been received as follows:

Lachlan River Valley

Mary MARTIN for a pump on the Nerathong Creek, on Lot 102 DP753113, Parish South Condobolin, County Gipps, for water supply for stock purposes. (new licence) (GA2:512481)(Ref: 70SL090879).

Written objections specifying grounds thereof, may be made by any statutory authority or local occupier within the proclaimed local area whose interests may be effected, must be lodged with the Department within 28 days of the date of this publication as prescribed by the Act.

V. RUSSELL,
Resource Access Manager

Department of Land and Water Conservation
Central West Region
PO Box 136 Forbes NSW 2871 (02) 6852 1222

Department of Mineral Resources

NOTICE is given that the following applications have been received:

EXPLORATION LICENCE APPLICATIONS

(T03-0021)

No. 2068, RAYMOND NOEL RONALD ANDREWS and JOSEPH ROY TERP, area of 28 units, for Group 6, dated 3 March, 2003. (Armidale Mining Division).

(T03-0022)

No. 2069, DONALD JOHN PERKIN and MINEXCHANGE PROPRIETARY LIMITED (ACN 086 042 524), area of 84 units, for Group 1, dated 3 March, 2003. (Orange Mining Division).

(T03-0023)

No. 2070, JOHN LESLIE LOVE, area of 2 units, for Group 1 and Group 2, dated 4 March, 2003. (Inverell Mining Division).

EDWARD OBEID, M.L.C.,
Minister for Mineral Resources

NOTICE is given that the following application has been refused:

ASSESSMENT LEASE APPLICATION

(T02-0384)

No. 27, JAMES FREDERICK SONNBERG and MARK ANDREW SHELDON, Parish of Gloucester, County of Gloucester, (9333-4-4, 9333-4-N). Refusal took effect on 4 March, 2003.

EDWARD OBEID, M.L.C.,
Minister for Mineral Resources

NOTICE is given that the following applications have been withdrawn:

EXPLORATION LICENCE APPLICATIONS

(T03-0019)

No. 2066, COMPASS RESOURCES N.L. (ACN 010 536 820), County of Kennedy and County of Narromine, Map Sheet (8432, 8433). Withdrawal took effect on 28 February, 2003.

(T03-0020)

No. 2067, COMPASS RESOURCES N.L. (ACN 010 536 820), County of Kennedy and County of Narromine, Map Sheet (8432, 8433). Withdrawal took effect on 28 February, 2003.

EDWARD OBEID, M.L.C.,
Minister for Mineral Resources

NOTICE is given that the following application for renewal has been received:

(C00-0519)

Exploration Licence No. 5831, WHITEHAVEN COAL MINING PTY LIMITED (ACN 086 426 253), area of 778 hectares. Application for renewal received 3 March, 2003.

EDWARD OBEID, M.L.C.,
Minister for Mineral Resources

RENEWAL OF CERTAIN AUTHORITIES

NOTICE is given that the following authorities have been renewed:

(M85-3961)

Authorisation No. 374, DENDROBIUM COAL PTY LTD (ACN 098 744 088), County of Camden, Map Sheet (9029-2N, 9029-2S, 9029-3-S), area of 59.5 square kilometres, for a further term until 24 October, 2007. Renewal effective on and from 4 March, 2007.

(T94-0003)

Exploration Licence No. 4752, METALLIC RESOURCES PTY LIMITED (ACN 001 867 296), Counties of Ashburnham and Kennedy, Map Sheet (8532), area of 8 units, for a further term until 11 December, 2004. Renewal effective on and from 27 February, 2003.

(T98-1179)

Exploration Licence No. 5547, AUSTRALIAN SILICON LIMITED (ACN 094 265 746), Counties of Bathurst, Forbes, King and Monteagle, Map Sheet (8630), area of 7 units, for a further term until 17 December, 2004. Renewal effective on and from 27 February, 2003.

(T98-1082)

Exploration Licence No. 5549, ZEOMIN TECHNOLOGIES PTY LTD (ACN 058 694 849), County of Buckland, Map Sheet (9035), area of 2 units, for a further term until 26 January, 2005. Renewal effective on and from 6 March, 2003.

(T00-0024)

Exploration Licence No. 5774, PASMINGO AUSTRALIA LIMITED (ACN 004 074 962), Counties of Blaxland and Mouramba, Map Sheet (8033), area of 64 units, for a further term until 5 September, 2004. Renewal effective on and from 6 March, 2003.

(T00-0056)

Exploration Licence No. 5785, PASMINGO AUSTRALIA LIMITED (ACN 004 074 962), Counties of Robinson and Yanda, Map Sheet (7936, 8035, 8036), area of 264 units, for a further term until 4 October, 2004. Renewal effective on and from 6 March, 2003.

(T00-0448)

Private Lands Lease No. 727 (Act 1924), TREVOR BRUCE HENRY, GRAHAM ROBERT HENRY and HILTON BARRY HENRY, Parish of Kempfield, County of Georgiana, Map Sheet (8730-2-N), area of 6880 square metres, for a further term until 27 February, 2003. Renewal effective on and from 15 January, 2003.

(T00-0449)

Private Lands Lease No. 728 (Act 1924), TREVOR BRUCE HENRY, GRAHAM ROBERT HENRY and HILTON BARRY HENRY, Parish of Kempfield, County of Georgiana, Map Sheet (8730-2-N), area of 2428 square metres, for a further term until 27 February, 2003. Renewal effective on and from 15 January, 2003.

EDWARD OBEID, M.L.C.,
Minister for Mineral Resources

REFUSAL OF APPLICATION FOR RENEWAL

NOTICE is given that the application for renewal in respect of the following authority has been refused:

(T98-1025)

Exploration Licence No. 5780, HAUSTELLA PTY LIMITED (ACN 008 164 574), County of Buller, County of Clive and County of Drake, Map Sheet (9340), area of 10 units. The authority ceased to have effect on 7 March, 2003.

EDWARD OBEID, M.L.C.,
Minister for Mineral Resources

**CANCELLATION OF AUTHORITIES
AT REQUEST OF HOLDERS**

NOTICE is given that the following authorities have been cancelled:

(T01-0136)

Exploration Licence No. 5916, MOUNT ISA MINES LIMITED (ACN 009 661 447), County of Cowper, Map Sheet (8036, 8136), area of 12 units. Cancellation took effect on 5 March, 2003.

(T00-0534)

Mining Purposes Lease No. 285 (Act 1973), KEVIN JOHN WILLIAMS, Parish of Wallangulla, County of Finch, Map Sheet (8439-2-S), area of 1.598 hectares. Cancellation took effect on 5 March, 2003.

EDWARD OBEID, M.L.C.,
Minister for Mineral Resources

PART CANCELLATIONS

NOTICE is given that the following authorities have been cancelled in part:

(T02-0824)

Mining Lease No. 1175 (Act 1973), MINERAL DEPOSITS (OPERATIONS) PTY LTD (ACN 083 091 963), Parish of Viney Creek, County of Gloucester, Map Sheet (9332-1-N, 9332-4-N, 9332-4-S).

Description of area cancelled:

An area of 278 hectares. For further information contact Titles Branch.

Part cancellation took effect on 5 March, 2003.

The authority now embraces an area of 1502 hectares.

(T02-0824)

Mining Lease No. 1261 (Act 1973), MINERAL DEPOSITS (OPERATIONS) PTY LTD (ACN 083 091 963), Parish of Viney Creek, County of Gloucester, Map Sheet (9332-4-N, 9332-4-S).

Description of area cancelled:

An area of 26.75 hectares. For further information contact Titles Branch.

Part cancellation took effect on 5 March, 2003.

The authority now embraces an area of 1234.8 hectares.

EDWARD OBEID, M.L.C.,
Minister for Mineral Resources

GRANT OF A CONSOLIDATED MINING LEASE

(T93-0907)

Consolidated Mining Lease No. 12 (Act 1992) was granted on 31 January, 2003 to AUSTRALIAN CEMENT LIMITED (ACN 004 158 972), Parish of Rylstone, County of Roxburgh; and Parish of Wells, County of Roxburgh, area of about 345.5 hectares, to mine for calcite, iron minerals, limestone and marble, for a term until 23 November, 2021.

In accordance with Section 98 (2) of the Mining Act 1992, Mining Lease No. 79 (Act 1973), Mining Lease No. 84 (Act 1973), Mining Lease No. 88 (Act 1973), Mining Lease No. 89 (Act 1973), Mining Lease No. 450 (Act 1973), Mineral Lease No. 1008 (Act 1906), Mining Lease No. 1037 (Act 1973), Mining Lease No. 1038 (Act 1973), Mining Lease No. 1039 (Act 1973), Mining Lease No. 1040 (Act 1973), Mining Lease No. 1041 (Act 1973), Mining Lease No. 1042 (Act 1973), Mining Lease No. 1043 (Act 1973), Mining Lease No. 1044 (Act 1973), Mining Lease No. 1112 (Act 1973), Mining Lease No. 1113 (Act 1973), Mining Lease No. 1169 (Act 1973), Mining Lease No. 1255 (Act 1973), Mining Lease No. 1264 (Act 1973), Mining Lease No. 1265 (Act 1973), Mining Lease No. 1266 (Act 1973), Mining Lease No. 1267 (Act 1973), Mining Lease No. 1268 (Act 1973), Mining Lease No. 1269 (Act 1973), Mining Lease No. 1270 (Act 1973), Mining Lease No. 1271 (Act 1973), Mining Lease No. 1272 (Act 1973), Mining Lease No. 1273 (Act 1973), Mining Lease No. 1274 (Act 1973), Mining Lease No. 1275 (Act 1973), Mining Lease No. 1276 (Act 1973), Mining Lease No. 1277 (Act 1973), Mining Lease No. 1278 (Act 1973), Mining Lease No. 1514 (Act 1992), Mineral Lease No. 1578 (Act 1906), Mineral Lease No. 3077 (Act 1906), Mineral Lease No. 4207 (Act 1906), Mineral Lease No. 4208 (Act 1906), Mineral Lease No. 4249 (Act 1906), Mineral Lease No. 5690 (Act 1906), Mineral Lease No. 6020 (Act 1906), Mining Purposes Lease No. 197 (Act 1906), Mining Purposes Lease No. 398 (Act 1906), Mining Purposes Lease No. 503 (Act 1906), Mining Purposes Lease No. 524 (Act 1906), Mining Purposes Lease No. 538 (Act 1906), Mining Purposes Lease No. 950 (Act 1906), Mining Purposes Lease No. 1000 (Act 1906), Mining Purposes Lease No. 1001 (Act 1906), Mining Purposes Lease No. 1080 (Act 1906), Private Lands (Mining Purposes) Lease No. 2049 (Act 1906), Private Lands Lease No. 337 (Act 1924), Private Lands Lease No. 369 (Act 1924), Private Lands Lease No. 374 (Act 1924), Private Lands Lease No. 379 (Act 1924) are taken to have been cancelled on 31 January, 2003.

EDWARD OBEID, M.L.C.,
Minister for Mineral Resources

COAL MINES REGULATION ACT 1982

APPROVAL No.: **MDA GD 5052**
FILE No.: **C03/0107**
DATE: **3 March 2003**

NOTICE OF APPROVAL

ITX Multi-Gas Monitor

PURSUANT to the provisions of Clause 126, Part 8 Monitoring and detecting equipment Coal Mines (Underground) Regulation 1999, I hereby approve as a device for determining methane concentration and indicating a deficiency of oxygen the iTX Multi-gas monitor supplied by Industrial Scientific Australia Pty Ltd, subject to the following conditions:

1. There shall be no variation in design, construction, or performance from that of the samples tested by the Mine Safety Technical Services and reported in test report nos. 02/1252, 02/1253 unless approval for modification has been obtained. Any repair that may affect the instrument's explosion protection properties shall be carried out at a workshop registered for the purpose.
2. Prior to being placed in service each gas monitor shall be tested for accuracy and calibrated by a NATA accredited test authority and a NATA endorsed certificate supplied to the mine.
3. The supplier shall ensure that the apparatus supplied complies with the requirements of the Occupational Health and Safety Act 2000.
4. The employer(s) shall ensure that the apparatus is used in compliance with the Occupational Health and Safety Act 2000.
5. At each mine where the instrument is used the Manager shall ensure that the instrument is maintained in accordance with the current Australian Standard AS2290.3 electrical equipment for coal mines - Maintenance and overhaul Part3 Maintenance of gas detecting and monitoring equipment.
6. The Chief Inspector of Coal Mines may vary or revoke this approval at any time.
7. A copy of this notice shall be supplied with each apparatus supplied to a mine or rescue station.

R. REGAN,
CHIEF INSPECTOR OF COAL MINES

COAL MINES REGULATION ACT 1982

APPROVAL No.: **MDA Ex e d s 17033
(issue 0)**
 FILE No.: **C02/0549**
 DATE: **20 December 2002**

NOTICE OF PRIMARY APPROVAL

IT is hereby notified that the Approved item listed herein has been assessed for compliance with the Coal Mines Regulation Act and appropriate Standards or requirements and is hereby APPROVED in accordance with the requirements of the COAL MINES REGULATION ACT 1982. This approval is issued pursuant to the provisions of Clause 70 and 73 of the Coal Mines (General) Regulation 1999.

This APPROVAL is issued to: **Burn Brite Lights (Vic) Pty Ltd**
Address of Approval Holder: **2/18 Canterbury Road, KILSYTH, VIC 3137
ABN 53 109 655 654**
Description of Item/s & Variations: **Ex e Junction Box**
Manufacturer and model / type: **Burn Brite Lights Model JB S 480930**
C.M.R.A Regulation: **Electrical Underground Clause 140 (l)**
Specific Approval Category: **Explosion Protected – Increased Safety (e),
Flameproof (d), and Special (s)**

This Approval is issued subject to compliance with the requirements of the Occupational Health and Safety Act 2000.

The Authority issuing this Approval has, for the purposes of the Occupational Health and Safety Act 2000, appended a list of conditions / recommendations, (including drawings, documents, etc.) that are applicable to this Approved Item, as identified during test and / or assessment, to assist the Approval Holder and User to comply with the obligations of the Occupational Health and Safety Act 2000. The onus is on the Supplier and / or User to ensure the Approved Item, and any deviation from the list of conditions / recommendations, in reference to that Item is not inferior in any way to the Item tested and / or assessed, this includes the supply, installation and continuing use of the Approved Item.

The Approval Number shall appear in a conspicuous place and in a legible manner on each approved item, unless specifically excluded.

A copy of the Approval Documentation shall be supplied to each user of the approved item and shall comprise the number of pages listed in the footer block together with supplementary documentation as listed in the schedule and in respect to drawings, all drawings as listed in the schedule or those specifically nominated for the purposes of repair and maintenance.

Any Maintenance, Repair or Overhaul of Approved Items shall be carried out in accordance with the requirements of the Coal Mines Regulation Act 1982.

G. L. M. WARING,
 Accredited Assessing Authority (MDA A2516)
 For Chief Inspector Of Coal Mines

Dept File No.: C02/0549	Doc No.: d:\wes\appmaster\BBExe17033\priapp.doc	Page 2 of 4
App Holder: Burn Brite Lights (Vic) Pty Ltd		

COAL MINES REGULATION ACT 1982

APPROVAL No.: **MDA Ex e d s m [ib] 17034
(issue 0)**
 FILE No.: **C02/0548**
 DATE: **20 December, 2002**

NOTICE OF PRIMARY APPROVAL

IT is hereby notified that the Approved item listed herein has been assessed for compliance with the Coal Mines Regulation Act and appropriate Standards or requirements and is hereby APPROVED in accordance with the requirements of the COAL MINES REGULATION ACT 1982. This approval is issued pursuant to the provisions of Clause 70 and 73 of the Coal Mines (General) Regulation 1999.

This APPROVAL is issued to: **Burn Brite Lights (Vic) Pty Ltd**
Address of Approval Holder: **2/18 Canterbury Road, KILSYTH, VIC 3137
ABN 53 109 655 654**
Description of Item/s & Variations: **Ex e Junction Box**
Manufacturer and model / type: **Burn Brite Lights Model JB ISPS 480931**
C.M.R.A Regulation: **Electrical Underground Clause 140 (l)**
Specific Approval Category: **Explosion Protected – Increased Safety (e),
Flameproof (d), Special (s), Encapsulated (m) &
Intrinsically Safe (ib).**

This Approval is issued subject to compliance with the requirements of the Occupational Health and Safety Act 2000.

The Authority issuing this Approval has, for the purposes of the Occupational Health and Safety Act 2000, appended a list of conditions / recommendations, (including drawings, documents, etc.) that are applicable to this Approved Item, as identified during test and / or assessment, to assist the Approval Holder and User to comply with the obligations of the Occupational Health and Safety Act 2000. The onus is on the Supplier and / or User to ensure the Approved Item, and any deviation from the list of conditions / recommendations, in reference to that Item is not inferior in any way to the Item tested and / or assessed, this includes the supply, installation and continuing use of the Approved Item.

The Approval Number shall appear in a conspicuous place and in a legible manner on each approved item, unless specifically excluded.

A copy of the Approval Documentation shall be supplied to each user of the approved item and shall comprise the number of pages listed in the footer block together with supplementary documentation as listed in the schedule and in respect to drawings, all drawings as listed in the schedule or those specifically nominated for the purposes of repair and maintenance.

Any Maintenance, Repair or Overhaul of Approved Items shall be carried out in accordance with the requirements of the Coal Mines Regulation Act 1982.

G. L. M. WARING,
 Accredited Assessing Authority (MDA A2516)
 For Chief Inspector Of Coal Mines

Dept File No.: C02/0548	Doc No.: d:\wes\appmaster\BBExe17034\priapp.doc	Page 2 of 4
App Holder: Burn Brite Lights (Vic) Pty Ltd		

COAL MINES REGULATION ACT 1982

APPROVAL No.: **MDA Ex d 17055
(issue 0)**
 FILE No.: **C02/0780**
 DATE: **11 December 2002**

NOTICE OF PRIMARY APPROVAL

IT is hereby notified that the Approved item listed herein has been assessed for compliance with the Coal Mines Regulation Act and appropriate Standards or requirements and is hereby APPROVED in accordance with the requirements of the COAL MINES REGULATION ACT 1982. This approval is issued pursuant to the provisions of Clause 70 and 73 of the Coal Mines (General) Regulation 1999.

This APPROVAL is issued to: **Pempek Systems Pty Ltd (ABN 82 003 752 458)**
Address of Approval Holder: **Unit 3/13 Hoyle Ave., CASTLE HILL. NSW 2154**
Description of Item/s & Variations: **Flameproof Enclosure**
Manufacturer and model / type: **LJH Electrical Mining / Type H3237**
C.M.R.A Regulation: **Electrical Underground Clause 140 (I)**
Specific Approval Category: **Explosion Protected – Flameproof Exd**

This Approval is issued subject to compliance with the requirements of the Occupational Health and Safety Act 2000.

The Authority issuing this Approval has, for the purposes of the Occupational Health and Safety Act 2000, appended a list of conditions / recommendations, (including drawings, documents, etc.) that are applicable to this Approved Item, as identified during test and / or assessment, to assist the Approval Holder and User to comply with the obligations of the Occupational Health and Safety Act 2000. The onus is on the Supplier and / or User to ensure the Approved Item, and any deviation from the list of conditions / recommendations, in reference to that Item is not inferior in any way to the Item tested and / or assessed, this includes the supply, installation and continuing use of the Approved Item.

The Approval Number shall appear in a conspicuous place and in a legible manner on each approved item, unless specifically excluded.

A copy of the Approval Documentation shall be supplied to each user of the approved item and shall comprise the number of pages listed in the footer block together with supplementary documentation as listed in the schedule and in respect to drawings, all drawings as listed in the schedule or those specifically nominated for the purposes of repair and maintenance.

Any Maintenance, Repair or Overhaul of Approved Items shall be carried out in accordance with the requirements of the Coal Mines Regulation Act 1982.

G. L. M. WARING,
 Accredited Assessing Authority (MDA A2516)
 For Chief Inspector Of Coal Mines

Dept File No.: C02/0780	Doc No.: d:\wes\appmaster\Pempek\Exd17055priapp.doc	Page 2 of 3
App Holder: Pempek Systems Pty Ltd		

COAL MINES REGULATION ACT 1982

APPROVAL No.: **MDA Ex m d s 17032
(issue 0)**
 FILE No.: **C02/0682**
 DATE: **8 November, 2002**

NOTICE OF PRIMARY APPROVAL

IT is hereby notified that the Approved item listed herein has been assessed for compliance with the Coal Mines Regulation Act and appropriate Standards or requirements and is hereby APPROVED in accordance with the requirements of the COAL MINES REGULATION ACT 1982. This approval is issued pursuant to the provisions of Clause 70 and 73 of the Coal Mines (General) Regulation 1999.

This APPROVAL is issued to: **Burn Brite Lights (Vic) Pty Ltd**
Address of Approval Holder: **2/18 Canterbury Road, KILSYTH, VIC 3137
ABN 53 109 655 654**
Description of Item/s & Variations: **Ex m Stainless Steel Isolator Box**
Manufacturer and model / type: **Burn Brite Lights Model 480951, 480952 & 480959**
C.M.R.A Regulation: **Electrical Underground Clause 140 (l)**
Specific Approval Category: **Explosion Protected – Encapsulated (m),
Flameproof (d), and Special (s)**

This Approval is issued subject to compliance with the requirements of the Occupational Health and Safety Act 2000.

The Authority issuing this Approval has, for the purposes of the Occupational Health and Safety Act 2000, appended a list of conditions / recommendations, (including drawings, documents, etc.) that are applicable to this Approved Item, as identified during test and / or assessment, to assist the Approval Holder and User to comply with the obligations of the Occupational Health and Safety Act 2000. The onus is on the Supplier and / or User to ensure the Approved Item, and any deviation from the list of conditions / recommendations, in reference to that Item is not inferior in any way to the Item tested and / or assessed, this includes the supply, installation and continuing use of the Approved Item.

The Approval Number shall appear in a conspicuous place and in a legible manner on each approved item, unless specifically excluded.

A copy of the Approval Documentation shall be supplied to each user of the approved item and shall comprise the number of pages listed in the footer block together with supplementary documentation as listed in the schedule and in respect to drawings, all drawings as listed in the schedule or those specifically nominated for the purposes of repair and maintenance.

Any Maintenance, Repair or Overhaul of Approved Items shall be carried out in accordance with the requirements of the Coal Mines Regulation Act 1982.

G. L. M. WARING,
 Accredited Assessing Authority (MDA A2516)
 For Chief Inspector Of Coal Mines

Dept File No.: C02/0682	Doc No.: d:\wes\appmaster\BBExm17032\priapp.doc	Page 2 of 4
App Holder: Burn Brite Lights (Vic) Pty Ltd		

COAL MINES REGULATION ACT 1982

APPROVAL No.: **MDCA Ex d 17056
(issue 0)**
 FILE No.: **C02/0793**
 DATE: **25 December 2002**

NOTICE OF PRIMARY APPROVAL

IT is hereby notified that the Approved item listed herein has been assessed for compliance with the Coal Mines Regulation Act and appropriate Standards or requirements and is hereby APPROVED in accordance with the requirements of the COAL MINES REGULATION ACT 1982. This approval is issued pursuant to the provisions of Clause 70 and 73 of the Coal Mines (General) Regulation 1999.

This APPROVAL is issued to: **Pempek Systems Pty Ltd (ABN 82 003 752 458)**
Address of Approval Holder: **Unit 3/13 Hoyle Ave., CASTLE HILL NSW 2154**
Description of Item/s & Variations: **Hockey Puck Antenna**
Manufacturer and model / type: **Pempek Systems Pty Ltd, Type LOLG**
C.M.R.A Regulation: **Electrical Underground Clause 140 (I)**
Specific Approval Category: **Explosion Protected – Flameproof – Ex d**

This Approval is issued subject to compliance with the requirements of the Occupational Health and Safety Act 2000.

The Authority issuing this Approval has, for the purposes of the Occupational Health and Safety Act 2000, appended a list of conditions / recommendations, (including drawings, documents, etc.) that are applicable to this Approved Item, as identified during test and / or assessment, to assist the Approval Holder and User to comply with the obligations of the Occupational Health and Safety Act 2000. The onus is on the Supplier and / or User to ensure the Approved Item, and any deviation from the list of conditions / recommendations, in reference to that Item is not inferior in any way to the Item tested and / or assessed, this includes the supply, installation and continuing use of the Approved Item.

The Approval Number shall appear in a conspicuous place and in a legible manner on each approved item, unless specifically excluded.

A copy of the Approval Documentation shall be supplied to each user of the approved item and shall comprise the number of pages listed in the footer block together with supplementary documentation as listed in the schedule and in respect to drawings, all drawings as listed in the schedule or those specifically nominated for the purposes of repair and maintenance.

Any Maintenance, Repair or Overhaul of Approved Items shall be carried out in accordance with the requirements of the Coal Mines Regulation Act 1982.

G. L. M. WARING,
 Accredited Assessing Authority (MDA A2516)
 For Chief Inspector Of Coal Mines

Dept File No.: C02/0793	Doc No.: d:\wes\appmaster\Pempek\Exd17056priapp.doc	Page 2 of 3
App Holder: Pempek Systems Pty Ltd		

COAL MINES REGULATION ACT 1982

APPROVAL No.: **MDA Ex[ib] 17042
(issue 0)**
 FILE No.: **C02/0670**
 DATE: **1 November 2002**

NOTICE OF PRIMARY APPROVAL

IT is hereby notified that the Approved item listed herein has been assessed for compliance with the Coal Mines Regulation Act and appropriate Standards or requirements and is hereby APPROVED in accordance with the requirements of the COAL MINES REGULATION ACT 1982. This approval is issued pursuant to the provisions of Clause 70 and 73 of the Coal Mines (General) Regulation 1999.

This APPROVAL is issued to: **Inbye Mining Services Pty Ltd (ABN 94 081 123 211)**
Address of Approval Holder: **64 Gardiner Street, RUTHERFORD. NSW 2320**
Description of Item/s & Variations: **I/O Controller**
Manufacturer and model / type: **Nautitech Mining Services Pty Ltd /
Inbye Mining Services Pty Ltd**
C.M.R.A Regulation: **Electrical Underground Clause 140 (I)**
Specific Approval Category: **Explosion Protected – Intrinsically Safe Ex[ib]**

This Approval is issued subject to compliance with the requirements of the Occupational Health and Safety Act 2000.

The Authority issuing this Approval has, for the purposes of the Occupational Health and Safety Act 2000, appended a list of conditions / recommendations, (including drawings, documents, etc.) that are applicable to this Approved Item, as identified during test and / or assessment, to assist the Approval Holder and User to comply with the obligations of the Occupational Health and Safety Act 2000. The onus is on the Supplier and / or User to ensure the Approved Item, and any deviation from the list of conditions / recommendations, in reference to that Item is not inferior in any way to the Item tested and / or assessed, this includes the supply, installation and continuing use of the Approved Item.

The Approval Number shall appear in a conspicuous place and in a legible manner on each approved item, unless specifically excluded.

A copy of the Approval Documentation shall be supplied to each user of the approved item and shall comprise the number of pages listed in the footer block together with supplementary documentation as listed in the schedule and in respect to drawings, all drawings as listed in the schedule or those specifically nominated for the purposes of repair and maintenance.

Any Maintenance, Repair or Overhaul of Approved Items shall be carried out in accordance with the requirements of the Coal Mines Regulation Act 1982.

G. L. M. WARING,
 Accredited Assessing Authority (MDA A2516)
 For Chief Inspector Of Coal Mines

Dept File No.: C02/0670	Doc No.: d:\wes\appmaster\inbye\Exib17042priapp.doc	Page 2 of 3
App Holder: Inbye Mining Services Pty Ltd		

COAL MINES REGULATION ACT 1982

APPROVAL No.: **MDCA Ex d 17053
(issue 0)**
 FILE No.: **C02/0681**
 DATE: **8 November 2002**

NOTICE OF PRIMARY APPROVAL

IT is hereby notified that the Approved item listed herein has been assessed for compliance with the Coal Mines Regulation Act and appropriate Standards or requirements and is hereby APPROVED in accordance with the requirements of the COAL MINES REGULATION ACT 1982. This approval is issued pursuant to the provisions of Clause 70 and 73 of the Coal Mines (General) Regulation 1999.

This APPROVAL is issued to: **Burn Brite Lights (Vic) Pty Ltd**
Address of Approval Holder: **2/18 Canterbury Road, KILSYTH, VIC 3137
ABN 53 109 655 654**
Description of Item/s & Variations: **Ex d Fuse Assembly**
Manufacturer and model / type: **Burn Brite Lights Type 20087**
C.M.R.A Regulation: **Electrical Underground Clause 140 (l)**
Specific Approval Category: **Explosion Protected – Flameproof (d).**

This Approval is issued subject to compliance with the requirements of the Occupational Health and Safety Act 2000.

The Authority issuing this Approval has, for the purposes of the Occupational Health and Safety Act 2000, appended a list of conditions / recommendations, (including drawings, documents, etc.) that are applicable to this Approved Item, as identified during test and / or assessment, to assist the Approval Holder and User to comply with the obligations of the Occupational Health and Safety Act 2000. The onus is on the Supplier and / or User to ensure the Approved Item, and any deviation from the list of conditions / recommendations, in reference to that Item is not inferior in any way to the Item tested and / or assessed, this includes the supply, installation and continuing use of the Approved Item.

The Approval Number shall appear in a conspicuous place and in a legible manner on each approved item, unless specifically excluded.

A copy of the Approval Documentation shall be supplied to each user of the approved item and shall comprise the number of pages listed in the footer block together with supplementary documentation as listed in the schedule and in respect to drawings, all drawings as listed in the schedule or those specifically nominated for the purposes of repair and maintenance.

Any Maintenance, Repair or Overhaul of Approved Items shall be carried out in accordance with the requirements of the Coal Mines Regulation Act 1982.

G. L. M. WARING,
 Accredited Assessing Authority (MDA A2516)
 For Chief Inspector Of Coal Mines

Dept File No.: C02/0681	Doc No.: d:\wes\appmaster\BBExd17053\priapp.doc	Page 2 of 3
App Holder: Burn Brite Lights (Vic) Pty Ltd		

COAL MINES REGULATION ACT 1982

APPROVAL No.: **MDA GD 5053**
FILE No.: **C03/0108**
DATE: **10 March 2003**

NOTICE OF APPROVAL

Neotronics Impact Personal Gas Detector

PURSUANT to the provisions of Clause 126, Part 8 Monitoring and detecting equipment Coal Mines (Underground) Regulation 1999, I hereby approve as a device for determining methane concentration and indicating a deficiency of oxygen the Neotronics Impact Personal Gas Detector supplied by Sensor Technologies Pty Ltd, subject to the following conditions:

1. There shall be no variation in design, construction, or performance from that of the samples tested by the Mine Safety Technical Services and reported in test report no. 02/1394 unless approval for modification has been obtained. Any repair that may affect the instrument's explosion protection properties shall be carried out at a workshop registered for the purpose.
2. Prior to being placed in service each gas monitor shall be tested for accuracy and calibrated by a NATA accredited test authority and a NATA endorsed certificate supplied to the mine.
3. The supplier shall ensure that the apparatus supplied complies with the requirements of the Occupational Health and Safety Act 2000.
4. The employer(s) shall ensure that the apparatus is used in compliance with the Occupational Health and Safety Act 2000.
5. At each mine where the instrument is used the Manager shall ensure that the instrument is maintained in accordance with the current Australian Standard AS2290.3 electrical equipment for coal mines - Maintenance and overhaul Part3 Maintenance of gas detecting and monitoring equipment.
6. The Chief Inspector of Coal Mines may vary or revoke this approval at any time.
7. A copy of this notice shall be supplied with each apparatus supplied to a mine or rescue station.

R. REGAN,
CHIEF INSPECTOR OF COAL MINES

Department of Planning



Great Lakes Local Environmental Plan 1996 (Amendment No 38)

under the

Environmental Planning and Assessment Act 1979

I, the Minister for Planning, make the following local environmental plan under the *Environmental Planning and Assessment Act 1979*. (N02/00229/S69)

ANDREW REFSHAUGE, M.P.,
Minister for Planning

Clause 1 Great Lakes Local Environmental Plan 1996 (Amendment No 38)

Great Lakes Local Environmental Plan 1996 (Amendment No 38)

under the

Environmental Planning and Assessment Act 1979

1 Name of plan

This plan is *Great Lakes Local Environmental Plan 1996 (Amendment No 38)*.

2 Aims of plan

This plan aims to allow, with the consent of Great Lakes Council, the use of the exhibition hall on the land to which this plan applies for the purpose of wedding receptions.

3 Land to which plan applies

This plan applies to Lot 26, DP 830819, 148 Coomba Road, Pacific Palms.

4 Amendment of Great Lakes Local Environmental Plan 1996

Great Lakes Local Environmental Plan 1996 is amended by inserting at the end of the Table to clause 33 in Columns 1 and 2, respectively, the following words:

Lot 26, DP 830819, 148 Coomba Road, Pacific Palms	Wedding receptions within the existing exhibition hall or that hall as redeveloped in accordance with any Council approved alterations or additions (or both).
--	---



New South Wales

Pittwater Local Environmental Plan 1993 (Amendment No 65)

under the

Environmental Planning and Assessment Act 1979

I, the Minister for Planning, make the following local environmental plan under the *Environmental Planning and Assessment Act 1979*. (S02/01909/S69)

ANDREW REFSHAUGE, M.P.,
Minister for Planning

Clause 1 Pittwater Local Environmental Plan 1993 (Amendment No 65)

Pittwater Local Environmental Plan 1993 (Amendment No 65)

under the

Environmental Planning and Assessment Act 1979

1 Name of plan

This plan is *Pittwater Local Environmental Plan 1993 (Amendment No 65)*.

2 Aims of plan

This plan aims:

- (a) to permit the development of land for urban mixed residential purposes in accordance with the State Government's Urban Development Program, and
- (b) to enable development of land within the Warriewood Valley Urban Land Release to be implemented in stages in accordance with a planned strategy to provide adequate physical and social infrastructure, and
- (c) to provide opportunities for a range of housing types and wider housing choice, and
- (d) to enable development to be carried out in accordance with a Planning Strategy prepared for the area.

3 Land to which plan applies

This plan applies to the land within the Pittwater local government area shown edged heavy black on the map marked "Pittwater Local Environmental Plan 1993 (Amendment No 65)—Sheet 1" deposited in the office of Pittwater Council.

4 Amendment of Pittwater Local Environmental Plan 1993

Pittwater Local Environmental Plan 1993 is amended as set out in Schedule 1.

Pittwater Local Environmental Plan 1993 (Amendment No 65)

Amendments

Schedule 1

Schedule 1 Amendments

(Clause 4)

[1] Clause 5 Interpretation

Insert at the end of the definition of *the Zoning Map* in clause 5 (1):

Pittwater Local Environmental Plan 1993 (Amendment No 65)—Sheet 2

[2] Clause 30B Development of UDP land in Warriewood Valley

Insert at the end of clause 30B (1):

Land at Warriewood within Sector 12 of the Warriewood Valley Urban Land Release shown edged heavy black on Sheet 1 of the map marked “Pittwater Local Environmental Plan 1993 (Amendment No 65)”

[3] Clause 30C Dwelling yield

Insert after the matter relating to Sector 11:

Sector 12—not more than 180 dwellings.



New South Wales

City of Shoalhaven Local Environmental Plan 1985 (Amendment No 199)

under the

Environmental Planning and Assessment Act 1979

I, the Minister for Planning, make the following local environmental plan under the *Environmental Planning and Assessment Act 1979*. (W02/00096/S69)

ANDREW REFSHAUGE, M.P.,
Minister for Planning

Clause 1 City of Shoalhaven Local Environmental Plan 1985 (Amendment No 199)

City of Shoalhaven Local Environmental Plan 1985 (Amendment No 199)

under the

Environmental Planning and Assessment Act 1979

1 Name of plan

This plan is *City of Shoalhaven Local Environmental Plan 1985 (Amendment No 199)*.

2 Aims of plan

This plan aims:

- (a) to adopt a new definition of **home activity** in *City of Shoalhaven Local Environmental Plan 1985*, and
- (b) to provide that development may be carried out for the purposes of home activities in Zones Nos 7 (c) and 7 (e), but only with development consent, and
- (c) to remove certain restrictions imposed on use of a building for, and development for, the purpose of a home activity.

3 Land to which plan applies

This plan applies to all land situated in the City of Shoalhaven to which *City of Shoalhaven Local Environmental Plan 1985* applies.

4 Amendment of City of Shoalhaven Local Environmental Plan 1985

City of Shoalhaven Local Environmental Plan 1985 is amended as set out in Schedule 1.

City of Shoalhaven Local Environmental Plan 1985 (Amendment No 199)

Amendments

Schedule 1

Schedule 1 Amendments

(Clause 4)

[1] Clause 6 Interpretation

Omit the definition of *home activity* from clause 6 (1). Insert instead:

home activity means any activity carried out for either paid or unpaid employment purposes:

- (a) in a dwelling or dwelling-house, or
- (b) from a building, or area, within the curtilage of a dwelling-house, or
- (c) from an outbuilding, or area, on a property in a rural location, or
- (d) on land adjoining, and under the same ownership as, land on which such a dwelling, dwelling-house, building, outbuilding or area is situated,

if the dominant use of the premises or land is for domestic purposes, the activity is carried out by a resident of the premises or land and the activity does not involve the use of the premises or land for the purposes of use as sexual service premises.

[2] Clause 9 **Zone objectives and development control table**

Insert “home activities;” in alphabetical order under the heading “Only with development consent” wherever occurring in the matter relating to Zones Nos 7 (c) and 7 (e) in the Table to the clause.

[3] Clause 35 **Home activity**

Omit the clause.



New South Wales

City of Shoalhaven Local Environmental Plan 1985 (Amendment No 201)

under the

Environmental Planning and Assessment Act 1979

I, the Minister for Planning, make the following local environmental plan under the *Environmental Planning and Assessment Act 1979*. (W02/00035/S69)

ANDREW REFSHAUGE, M.P.,
Minister for Planning

Clause 1 City of Shoalhaven Local Environmental Plan 1985 (Amendment No 201)

City of Shoalhaven Local Environmental Plan 1985 (Amendment No 201)

under the

Environmental Planning and Assessment Act 1979

1 Name of plan

This plan is *City of Shoalhaven Local Environmental Plan 1985 (Amendment No 201)*.

2 Aim of plan

This plan aims to provide for the use of Lot 1, DP 1006744, Graham Street, Nowra for the wholesale retail of fruit and vegetables for a maximum period of 10 years, with no further intensification of the current use of the site to be permitted.

3 Land to which plan applies

This plan applies to land situated in the City of Shoalhaven, being Lot 1, DP 1006744, Graham Street, Nowra, as shown edged heavy black on the map marked "City of Shoalhaven Local Environmental Plan 1985 (Amendment No 201)".

4 Amendment of City of Shoalhaven Local Environmental Plan 1985

City of Shoalhaven Local Environmental Plan 1985 is amended as set out in Schedule 1.

City of Shoalhaven Local Environmental Plan 1985 (Amendment No 201)

Amendment

Schedule 1

Schedule 1 Amendment

(Clause 4)

Schedule 9

Insert at the end of the Schedule:

Lot 1, DP 1006744, Graham Street, Nowra, as shown edged heavy black on the map marked “City of Shoalhaven Local Environmental Plan 1985 (Amendment No 201)”—sale by wholesale of fruit and vegetables but only if:

- (a) the Council is satisfied that the carrying out of the development will not involve a further intensification of the current use of the site, and
- (b) the use for that purpose is restricted to a period of not more than 10 years from the commencement of the *City of Shoalhaven Local Environmental Plan 1985 (Amendment No 201)*.



New South Wales

Tweed Local Environmental Plan 2000 (Amendment No 28)

under the

Environmental Planning and Assessment Act 1979

I, the Minister for Planning, make the following local environmental plan under the *Environmental Planning and Assessment Act 1979*. (G01/00198/S69)

ANDREW REFSHAUGE, M.P.,
Minister for Planning

Clause 1 Tweed Local Environmental Plan 2000 (Amendment No 28)

Tweed Local Environmental Plan 2000 (Amendment No 28)

under the

Environmental Planning and Assessment Act 1979

1 Name of plan

This plan is *Tweed Local Environmental Plan 2000 (Amendment No 28)*.

2 Aims of plan

This plan aims to allow, with the consent of Tweed Shire Council, the subdivision of the land to which this plan applies into two allotments and the erection of a dwelling house on one of those allotments.

3 Land to which plan applies

This plan applies to land situated in the local government area of Tweed, being Lots 4 and 6, DP 844549, Lot 6, DP 853589 and Lot 3, DP 811390, Scenic Drive, Bilambil Heights.

4 Amendment of Tweed Local Environmental Plan 2000

Tweed Local Environmental Plan 2000 is amended as set out in Schedule 1.

Tweed Local Environmental Plan 2000 (Amendment No 28)

Amendment

Schedule 1

Schedule 1 Amendment

(Clause 4)

Schedule 3 Development of specific sites

Insert at the end of the Table in the Schedule:

Lots 4 and 6, DP 844549, Lot 6, DP 853589 and Lot 3, DP 811390, Scenic Drive, Bilambil Heights.	Subdivision of the land into two allotments and the erection of a dwelling house on one of the allotments.	One allotment, having an approximate area of 18.82 hectares, is to be situated on the eastern side of Scenic Drive and is the allotment on which the new dwelling house is to be erected. The other allotment, having an approximate area of 5.273 hectares, is to be situated on the western side of Scenic Drive. The existing dwelling on Lot 6, DP 844549 must be demolished prior to the occupation of the new dwelling house.
---	--	---



New South Wales

Tweed Local Environmental Plan 2000 (Amendment No 40)

under the

Environmental Planning and Assessment Act 1979

I, the Minister for Planning, make the following local environmental plan under the *Environmental Planning and Assessment Act 1979*. (G02/00039/PC)

ANDREW REFSHAUGE, M.P.,
Minister for Planning

Clause 1 Tweed Local Environmental Plan 2000 (Amendment No 40)

Tweed Local Environmental Plan 2000 (Amendment No 40)

under the

Environmental Planning and Assessment Act 1979

1 Name of plan

This plan is *Tweed Local Environmental Plan 2000 (Amendment No 40)*.

2 Aims of plan

This plan aims to amend the zone map supporting *Tweed Local Environmental Plan 2000* in respect of the land to which this plan applies to remove the minimum area restriction of 1,200 square metres per allotment or site area per dwelling applying to the land (under clause 52 of the 2000 plan) to reflect the land capability, suitability and characteristics.

3 Land to which plan applies

This plan applies to land within the local government area of Tweed, known as Black Rocks Estate, as shown edged heavy black on the map marked "Tweed Local Environmental Plan 2000 (Amendment No 40)" deposited in the office of Tweed Shire Council.

4 Amendment of Tweed Local Environmental Plan 2000

Tweed Local Environmental Plan 2000 is amended by inserting in appropriate order in Part 2 of Schedule 6 the following words:

Tweed Local Environmental Plan 2000 (Amendment No 40)



New South Wales

Sydney Regional Environmental Plan No 28—Parramatta (Amendment No 6)

under the

Environmental Planning and Assessment Act 1979

I, the Minister for Planning, make the following regional environmental plan under the *Environmental Planning and Assessment Act 1979*. (P02/00424/PC)

ANDREW REFSHAUGE, M.P.,
Minister for Planning

Clause 1 Sydney Regional Environmental Plan No 28—Parramatta (Amendment No 6)

Sydney Regional Environmental Plan No 28— Parramatta (Amendment No 6)

under the

Environmental Planning and Assessment Act 1979

1 Name of plan

This plan is *Sydney Regional Environmental Plan No 28—Parramatta (Amendment No 6)*.

2 Aims of plan

This plan aims to amend *Sydney Regional Environmental Plan No 28—Parramatta*:

- (a) to achieve the vision for the Civic Centre outlined in the *Parramatta Regional Planning Strategy* by providing detailed planning objectives and controls, and
- (b) to provide for development in Civic Place to occur in accordance with the principles of the document entitled *Civic Place Master Plan*, and
- (c) to amend the definition of ***Serviced apartments*** to ensure that such accommodation is of sufficient amenity and is not used as permanent residential dwellings, and
- (d) to correct references to legislation that applies to Parramatta Park.

3 Land to which plan applies

This plan applies to land known as the Parramatta Primary Centre, as shown on the Primary Centre and Precincts Map within the meaning of *Sydney Regional Environmental Plan No 28—Parramatta*. That land is predominantly within the City of Parramatta and partly within the City of Holroyd.

4 Amendment of Sydney Regional Environmental Plan No 28— Parramatta

Sydney Regional Environmental Plan No 28—Parramatta is amended as set out in Schedule 1.

Sydney Regional Environmental Plan No 28—Parramatta (Amendment No 6)

Amendments

Schedule 1

Schedule 1 Amendments

(Clause 4)

[1] Clause 17 City Core zone

Insert “community facilities,” before “entertainment facilities” in clause 17 (2) (c).

[2] Clause 26 Height of buildings

Omit clause 26 (3). Insert instead:

(3) Sun access planes

- (a) All new buildings and additions or alterations to existing buildings must comply with the following sun access plane control established for the Civic Place site, the Lancer Barracks site and Jubilee Park, irrespective of the existing height of nearby buildings:
 - (i) the erection of a building so that any part of the building is above the sun access plane shown on the sun access plane diagram is prohibited, unless that part of the building is a minor architectural roof feature,
 - (ii) despite subparagraph (i), variation of the sun access plane control established for the Civic Place site may be accepted if:
 - (A) the development generally complies with the design principles in the approved master plan for the site, and
 - (B) the development fully complies with clause 28 (2) (i), and
 - (C) at least 2 hours of solar access is provided to an area of not less than 6,000 square metres within the Civic Square, as shown on the map marked “Sydney Regional Environmental Plan No 28—Parramatta (Amendment No 6)—Parramatta City Centre—Special Areas Map, Sheet 10—Civic Place, Design Framework”, between 10 am and 2 pm during the winter solstice (22 June), and

Sydney Regional Environmental Plan No 28—Parramatta (Amendment No 6)

Schedule 1 Amendments

- (D) it is demonstrated that any additional overshadowing of the Lancer Barracks site is confined to an area that is less than 10% of the total site area and that, in the opinion of the NSW Heritage Office and the consent authority, the additional overshadowing will not cause adverse impact on the heritage significance of the site, including its landscaping, nor the carrying out of activities and events on the site.
- (b) For the purposes of defining the sun access plane for the Civic Place site, the location of Civic Square will remain fixed up until such time as an application for its development is approved. Should consent be granted to the development of Civic Square, then all future development must comply with the sun access plane diagram based on the approved location.
- (c) The consent authority may grant its consent to modification of Civic Square only if it is satisfied that the proposal complies with clause 28 (2) (i) and will have sufficient solar access pursuant to paragraph (a) (ii).

[3] Clause 27 Floor space ratios

Insert after clause 27 (2) (b):

- (c) In addition, floor space must be distributed on Civic Place so that:
 - (i) when averaged across the whole Civic Place site, the development will not constitute a floor space ratio greater than 5.3:1, and
 - (ii) the development is generally consistent with the Master Plan Concept Design, particularly Figure 7.16 (Building Mass Diagram) of that Design, being that Design as incorporated in the master plan for Civic Place, and
 - (iii) sufficient solar access is provided to Civic Square on the site, and
 - (iv) it achieves the objectives for Civic Place as set out in clause 28 (2) (i).

Sydney Regional Environmental Plan No 28—Parramatta (Amendment No 6)

Amendments

Schedule 1

[4] Clause 28 Special areas

Omit clause 28 (2) (e) (vi).

[5] Clause 28 (i)

Insert after clause 28 (2) (h):

(i) **Civic Place:**

whether the development on the Civic Place site:

- (i) is generally consistent with the master plan for Civic Place, in particular the principles in Parts C and D of the master plan, and
- (ii) provides a safe pedestrian orientated public square with an area of at least 6,000 square metres with an east-west axis, incorporating public art, seating and other street furniture, lighting, directional signage, paving, water features and landscaping, and
- (iii) provides safe and accessible east-west at-grade and north-south through-site pedestrian links, and provides clear and easy at-grade access to the railway station, and
- (iv) provides an adequate building curtilage, and is of an appropriate scale and bulk, so as to not adversely impact upon the visual prominence and heritage significance of heritage items on, and adjacent to, the site, and
- (v) provides north-south and east-west public view corridors to St Johns Church, the Town Hall, Lancer Barracks and Leigh Memorial Church, and
- (vi) provides sufficient solar access to Civic Square, and to adjacent properties, and
- (vii) provides an at-grade east-west public access zone to the north of the building at the Smith and Darcy Street corner and the south of the Parramatta Town Hall, and

Sydney Regional Environmental Plan No 28—Parramatta (Amendment No 6)

Schedule 1 Amendments

- (viii) includes satisfactory plans, timetable and outline of legally binding instruments that will ensure that a high quality public domain will be delivered prior to occupation of the new buildings, and
- (ix) will ensure that less than 40% of the total floor area on the Civic Place site is given over to residential use, and
- (x) will ensure that more than 40% of the total floor area on the Civic Place site is given over to commercial office space, and
- (xi) provides community, leisure and entertainment facilities that are consistent with the master plan framework and that have prominent pedestrian entry points from Civic Square and a strong ground level presence, and
- (xii) is designed to achieve visual and acoustic privacy to the working and living areas of the building while allowing for surveillance of the public domain, and
- (xiii) establishes a place that reflects the Primary Centre status of Parramatta and has an identity and heritage values that provide an appropriate gateway to the Central Business District, and
- (xiv) will complement the functioning of the railway station and public transport interchange and minimises potential impacts on public transport access and patronage through the appropriate location of vehicular access and egress points, the identification of carpark management procedures, the appropriate restriction and allocation of on-site carparking, the identification and implementation of principles for the promotion of public transport access to future users of the site, and the implementation of the Traffic Management Plan, and
- (xv) will enhance Church Street as the major historic north-south retail street and pedestrian spine and will ensure that uses on the site promote the future economic viability and vitality of the Church Street retail spine, and

Sydney Regional Environmental Plan No 28—Parramatta (Amendment No 6)

Amendments

Schedule 1

-
- (xvi) will maintain sunlight into Church Street through the retention of low scale building heights at Church Street and appropriate massing and location of taller buildings behind, and
 - (xvii) comprises buildings of exceptional architectural merit, that are articulated, visually interesting, innovative, energy efficient and water efficient and that respond to, and are sympathetic to, heritage buildings on and in the vicinity of the site, and
 - (xviii) provides an adequate distance of separation between the proposed towers at the south-eastern edge of the site so as to ensure that building mass is adequately broken up, and
 - (xix) uses materials that are robust, and combined with the proposed colour scheme, recognise the heritage significance of the site, and that complement the exceptional architectural merit of the new buildings, and
 - (xx) is generally consistent with the map marked “Sydney Regional Environmental Plan No 28—Parramatta (Amendment No 6)—Parramatta City Centre—Special Areas Map, Sheet 10—Civic Place, Design Framework”, and
 - (xxi) undertakes a wind analysis to ensure that wind tunnel effects are appropriately minimised through the design and orientation of buildings.

[6] Clause 32 Regional Park zone

Omit clause 32 (1) (a). Insert instead:

- (a) to identify lands which are trust lands under the *Parramatta Park Trust Act 2001*, and

[7] Clause 32 (1) (b) and (2) (a)

Omit “*National Parks and Wildlife Act 1974*” wherever occurring.

Insert instead “*Parramatta Park Trust Act 2001*”.

Sydney Regional Environmental Plan No 28—Parramatta (Amendment No 6)

Schedule 1 Amendments

[8] Schedule 1 Dictionary

Insert in alphabetical order:

At-grade means an access point or open space with a reduced level (R.L.) which generally reflects the natural topography of the site but which may be augmented by stairs, terracing, elevated platforms and the like, provided that convenient and sufficient disabled access is provided through the site in accordance with the *Building Code of Australia* and that sufficient solar, pedestrian and vehicular access is provided to adjacent properties.

Civic Place means land within the Parramatta City Centre that is located on the northern side of the Parramatta Railway Station and bounded by Macquarie Street, Smith Street, Darcy Street and Church Street Mall.

Civic Square means the public space within Civic Place as shown on the map marked “Parramatta City Centre—Special Areas Map—Civic Place, Design Framework Map”, with pedestrian linkages to the adjoining street network.

[9] Schedule 1, definition of “City Centre Floor Space Ratio Map”

Insert in appropriate order in the definition of *City Centre Floor Space Ratio Map*:

Sydney Regional Environmental Plan No 28—Parramatta (Amendment No 6)—Parramatta City Centre—Floor Space Ratio Map

[10] Schedule 1, definition of “City Centre Height Map”

Insert in appropriate order:

Sydney Regional Environmental Plan No 28—Parramatta (Amendment No 6)—Parramatta City Centre—Height Map

[11] Schedule 1, definition of “City Centre Special Areas Map”

Insert in appropriate order:

Sydney Regional Environmental Plan No 28—Parramatta (Amendment No 6)—Parramatta City Centre—Special Areas Map, Sheet 5—Church Street

Sydney Regional Environmental Plan No 28—Parramatta (Amendment No 6)

Amendments

Schedule 1

Sydney Regional Environmental Plan No 28—Parramatta (Amendment No 6)—Parramatta City Centre—Special Areas Map, Sheet 8—Civic Centre, Height

Sydney Regional Environmental Plan No 28—Parramatta (Amendment No 6)—Parramatta City Centre—Special Areas Map, Sheet 10—Civic Place, Design Framework

[12] Schedule 1, definition of “City Centre Zoning Map”

Insert in appropriate order:

Sydney Regional Environmental Plan No 28—Parramatta (Amendment No 6)—Parramatta City Centre—Zoning Map

[13] Schedule 1, definition of “Serviced apartments”

Omit the definition. Insert instead:

Serviced apartments means a building containing 2 or more self contained dwellings that are not under separate strata title, and that:

- (a) are cleaned or serviced by the owner or manager of the building (or an agent of the owner or manager), and
- (b) provide private or communal facilities that are of adequate size and amenity, including, but not necessarily limited to, a laundry, guest reception and waiting area and external open space, and
- (c) provide temporary residential accommodation primarily for persons who have their principal place of residence elsewhere, such as tourists or visitors on business, and
- (d) are not subject to residential tenancy agreements within the meaning of the *Residential Tenancies Act 1987*, and
- (e) are not defined as *Backpackers’ accommodation, Bed and breakfast, Boarding house, Hospital* or *Hotel*.

[14] Schedule 1, definition of “Sun access plane diagram”

Insert at the end of the definition:

Sydney Regional Environmental Plan No 28—Parramatta (Amendment No 6)

Roads and Traffic Authority

ROADS ACT 1993

Notice under Clause 17 of the Road Transport (Mass, Loading and Access) Regulation 1996

Berrigan Shire Council, in pursuance of Division 2 of Part 3 of the *Road Transport (Mass, Loading and Access) Regulation 1996*, by this Notice, specify the routes and areas on or in which B-Doubles may be used subject to any requirements or conditions set out in the Schedule.

Rowan Perkins, General Manager
Berrigan Shire Council
(by delegation from the Minister for Roads)

SCHEDULE

1. Citation

This Notice may be cited as the Berrigan Shire Council B-Doubles Notice No. 1/ 2003.

2. Commencement

This Notice takes effect on the date of gazettal.

3. Effect

This Notice remains in force until 1st March 2008 unless it is amended or repealed earlier.

4. Application

This Notice applies to B-Doubles which comply with Schedule 1 to the Road Transport (Mass, Loading and Access) Regulation 1996 and Schedule 4 to the Road Transport (Vehicle Registration) Regulation 1998.

5. Routes

Special B-Double routes within the Berrigan Shire Council.

19 Metre B-Double Routes where Gross Weight Exceeds 50 Tonnes

Type	Road No.	Road Name	Starting Point	Finishing Point	Conditions
19	000	Broughans Road, Finley	Newell Highway (SH 17)	Berrigan/ Conargo Shire boundary	

ROADS ACT 1993

Section 10

Notice of Dedication of Land as Public Road at Mona Vale
in the Pittwater Council area

THE Roads and Traffic Authority of New South Wales
dedicates the land described in the schedule below as public
road under section 10 of the Roads Act 1993.

D J Lorsch
Manager, Statutory Processes,
Roads and Traffic Authority of New South Wales.

SCHEDULE

All those pieces or parcels of land situated in the Pittwater
Council area, Parish of Narrabeen and County of
Cumberland, shown as:

Lots 1 to 11 inclusive Deposited Plan 448093;
Lot 1 Deposited Plan 398751;
Lot 1 Deposited Plan 335809;
Lot 1 Deposited Plan 332660;
Lot 1 Deposited Plan 331663;
Lot 33 Deposited Plan 225411;
Lot 1 Deposited Plan 210883;
Lots 2 to 11 inclusive Deposited Plan 447781;
Lot 1 Deposited Plan 500973; and
Lot 1 Deposited Plan 208599;

(RTA Papers 479.1535)

Other Notices

APPRENTICESHIP AND TRAINEESHIP ACT

ORDER

I, PAM CHRISTIE, Commissioner for Vocational Training, in pursuance of section 5 of the Apprenticeship and Traineeship Act 2001, make the Order set forth hereunder.

PAM CHRISTIE,
Commissioner for Vocational Training

Commencement

- This Order takes effect from the date of publication in the *NSW Government Gazette*.

Amendment

- The Apprenticeship and Traineeship Order is amended by:

inserting in Schedule 2 in appropriate alphabetical order the following vocation which is designated as a recognised traineeship vocation for the purposes of the Apprenticeship and Traineeship Act 2001:

Conservation and Land Management

APPRENTICESHIP AND TRAINEESHIP ACT 2001

Notice of making of a Vocational Training Order

NOTICE is given that the Commissioner for Vocational Training, in pursuance of section 6 of the Apprenticeship and Traineeship Act 2001, has made the following Vocational Training Order in relation to the recognised traineeship vocation Conservation and Land Management.

CITATION

The order is cited as the Conservation and Land Management Order.

ORDER

A summary of the order is given below.

(a) Term of Training

(i) Full-time

Training shall be given for a nominal period of 12 months for a Certificate II and 24 months for a Certificate III outcome respectively or until achievement of the relevant competencies to this Vocational Training Order is demonstrated.

(ii) Part-time

Training shall be given in not less than 15 months and not more than 30 months until achievement of the competencies relevant to this Vocational Training Order is demonstrated.

In the case of school-based part-time Certificate II traineeships, training shall be given on the basis of a nominal term generally ranging from 24 months to 30 months. Training may extend to 36 months where the Higher School Certificate is being delivered over a 3-year period.

For school-based traineeships, training shall total an average minimum of 15 hours per week to an average maximum of 30 hours per week. Students may work full-time during school vacations. They are not required to attend on-the-job or off-the-job training for more than 7.6 hours per week during examination periods or exam preparation periods.

The table below identifies the allowable hours, which may be undertaken, and the nominal terms for part-time traineeships.

Full-time Traineeship Term	6 mths	12 mths	18 mths	24 mths	30 mths	36 mths	48 mths
Weekly Hours	Nominal Term Required (Months)						
15	15	30	45	Not Allowable			
16	15	29	44	Not Allowable			
17	14	28	42	Not Allowable			
18	14	27	41	Not Allowable			
19	13	26	39	Not Allowable			
20	13	25	38	Not Allowable			
21	12	24	36	48	Not Allowable		
22	12	23	35	46	Not Allowable		
23	11	22	33	44	55	Not Allowable	
24	11	21	32	42	53	Not Allowable	
25	10	20	30	40	50	60	Not Allowable
26	10	19	29	38	48	57	Not Allowable
27	9	18	27	36	45	54	72
28	9	17	26	34	43	51	68
29	8	16	24	32	40	48	64
30	8	15	23	30	38	45	60
31	Not Allowable		22	28	35	42	56
32	Not Allowable		20	26	33	39	52

(b) Competency Outcomes

Trainees will be trained in and learn the competencies contained in the Conservation and Land Management Industry National Competency Standards.

(c) Courses of Study to be undertaken

Trainees will undertake one of the following courses of study:

RTD20102 Certificate II in Conservation and Land Management

RTD30102 Certificate III in Conservation and Land Management

AVAILABILITY FOR INSPECTION

A copy of the Vocational Training Order may be inspected at any Industry Training Centre of the Department of Education and Training or on the Internet at <http://apprenticeship.det.nsw.edu.au>.

CO-OPERATIVES ACT 1992

Change of Name

IT is hereby notified that on 11 March 2003, I registered a change of name for **Hazelbrook Bowling & Recreation Club Co-operative Limited** to **Hazelbrook Bowling & Sporting Club Co-operative Limited**.

Dated this 11th day of March 2003.

C. HALL,
Delegate of The Registrar of Co-operatives

DISTRICT COURT ACT 1973District Court Of New South Wales
Direction

PURSUANT to section 32 of the District Court Act 1973, I direct that the District Court shall sit in its civil jurisdiction at the place and time shown as follows:

Tamworth 10.00 a.m. 28 July 2003 (2 weeks)

Dated this 6th day of March 2003.

R. O. BLANCH,
Chief Judge

HERITAGE ACT 1977Direction Pursuant to Section 34 (1) (A)
To List an Item on the State Heritage Register
The Anglican Cathedral Church of Christ the King,
Grafton
SHR No. 1654

IN pursuance of section 34 (1) (a) of the Heritage Act 1977, I, the Minister for Planning, having considered a recommendation of the Heritage Council of New South Wales, direct the Council to list the item of the environmental heritage specified in Schedule "A" on the State Heritage Register. This listing shall apply to the curtilage or site of the item, being the land described in Schedule "B".

Dated: Sydney, 27th February 2003.

ANDREW REFSHAUGE, M.P.,
Minister for Planning

SCHEDULE "A"

The property known as The Anglican Cathedral Church of Christ the King, Grafton, situated on the land described in Schedule "B".

SCHEDULE "B"

All those pieces or parcels of land known as Lot 1, DP 245341, Lot A, B, C, D, E, F, G, DP 51 and Lot 7, 8, 10, Sec 9, DP 758470.

HOUSING ACT 2001

Land Acquisition (Just Terms Compensation) Act 1991

Notice of Compulsory Acquisition of land for the purposes of the Housing Act 2001

THE New South Wales Land and Housing Corporation declares, with the approval of Her Excellency the Governor, that the land described in the Schedule below is acquired by compulsory process under the provisions of the Land Acquisition (Just Terms Compensation) Act 1991 for the purpose of the Housing Act 2001.

Dated at Ashfield this 28th day of January 2003.

ANDREW CAPPIE-WOOD,
Director-General

SCHEDULE

The land shown as Lot 1 on the plan of land at Bradbury, in the Local Government Area of Campbelltown, Parish of St Peter, County of Cumberland, registered at Land and Property Information NSW as Deposited Plan No. 1046596.

NATIONAL PARKS AND WILDLIFE ACT 1974

ERRATUM

IN the Notice of Reservation of Nature Reserve reserving Kuma Nature Reserve in *Government Gazette* dated 7 March 2003, folio 4072, the following text "The above reservation for Kuma Nature Reserve is restricted to a depth of 100 metres." should be added at the end of the Schedule.

BRIAN GILLIGAN,
Director General

NATIONAL PARKS AND WILDLIFE ACT 1974

Notice of Reservation of Nature Reserve

I, PROFESSOR MARIE BASHIR, A.C., Governor of the State of New South Wales, with the advice of the Executive Council, reserve the lands described in the Schedule below, and assign to that land the name Aberbaldie Nature Reserve, under the provisions of section 30A (1) and section 30A (2) of the National Parks and Wildlife Act 1974.

Signed and sealed at Sydney, this 18th day of December 2002.

MARIE BASHIR,
Governor

By Her Excellency's Command,

BOB DEBUS, M.P.,
Minister for the Environment

GOD SAVE THE QUEEN!

SCHEDULE

*Land District – Walcha;
LGA – Walcha.*

County Vernon, Parish Aberbaldie, 284.2 hectares, being Lot 136 DP 756462. NPWS 92/M/6554.

NATIONAL PARKS AND WILDLIFE ACT 1974

Notice of Reservation of Nature Reserve

I, PROFESSOR MARIE BASHIR AC, Governor of the State of New South Wales, with the advice of the Executive Council, reserve the land described in the Schedule below, as part of Blue Mountains National Park, under the provisions of section 30A (1) of the National Parks and Wildlife Act 1974.

Signed and sealed at Sydney, this 26th day of February 2003.

MARIE BASHIR,
Governor

By Her Excellency's Command,

BOB DEBUS, M.P.,
Minister for the Environment

GODSAVETHEQUEEN!

—————
SCHEDULE

*Land District – Lithgow;
LGA – Blue Mountains.*

County Cook, Parish Megalong, 83.45 hectares, being Lots 44, 45 and 169 DP 751657 and Lot 4 DP 876267; NPWS F/2386.

NATIONAL PARKS AND WILDLIFE ACT 1974

Notice of Reservation of Nature Reserve

I, PROFESSOR MARIE BASHIR AC, Governor of the State of New South Wales, with the advice of the Executive Council, reserve the land described in the Schedule below, as part of Border Ranges National Park, under the provisions of section 30A (1) of the National Parks and Wildlife Act 1974.

Signed and sealed at Sydney, this 18th day of December 2002.

MARIE BASHIR,
Governor

By Her Excellency's Command,

BOB DEBUS, M.P.,
Minister for the Environment

GODSAVETHEQUEEN!

—————
SCHEDULE

*Land District – Casino;
LGA – Kyogle.*

County Rous, Parish Loadstone, 46.02 hectares, being Lot 108 DP 755719.

NPWS F/3951.

NATIONAL PARKS AND WILDLIFE ACT 1974

Notice of Reservation of Nature Reserve

I, PROFESSOR MARIE BASHIR AC, Governor of the State of New South Wales, with the advice of the Executive Council, reserve the land described in the Schedule below, as part of Botany Bay National Park, under the provisions of section 30A (1) of the National Parks and Wildlife Act 1974.

Signed and sealed at Sydney, this 18th day of December 2002.

MARIE BASHIR,
Governor

By Her Excellency's Command,

BOB DEBUS, M.P.,
Minister for the Environment

GODSAVE THE QUEEN!

—————
SCHEDULE

*Land District – Metropolitan;
LGA – Sutherland.*

County Cumberland, Parish Sutherland, 923.2 square metres, being Lot 1 DP 90998.

NPWS 02/01616.

NATIONAL PARKS AND WILDLIFE ACT 1974

Notice of Reservation of Nature Reserve

I, PROFESSOR MARIE BASHIR AC, Governor of the State of New South Wales, with the advice of the Executive Council, reserve the land described in the Schedule below, as part of Broadwater National Park, under the provisions of section 30A (1) of the National Parks and Wildlife Act 1974.

Signed and sealed at Sydney, this 26th day of February 2003.

MARIE BASHIR,
Governor

By Her Excellency's Command,

BOB DEBUS, M.P.,
Minister for the Environment

GODSAVE THE QUEEN!

—————
SCHEDULE

*Land District – Lismore;
LGA – Richmond Valley.*

County Richmond, Parish Riley, 21.34 hectares, being Lot 2 DP 872308 and Lots 5 and 7 DP 872309; NPWS F/2386.

NATIONAL PARKS AND WILDLIFE ACT 1974

Notice of Reservation of Nature Reserve

I, PROFESSOR MARIE BASHIR AC, Governor of the State of New South Wales, with the advice of the Executive Council, reserve the land described in the Schedule below, as part of Hat Head National Park, under the provisions of section 30A (1) of the National Parks and Wildlife Act 1974.

Signed and sealed at Sydney, this 18th day of December 2002.

MARIE BASHIR,
Governor

By Her Excellency's Command,

BOB DEBUS, M.P.,
Minister for the Environment

GODSAVE THE QUEEN!

—————
SCHEDULE

*Land District – Kempsey;
LGA – Kempsey.*

County Macquarie, Parish Arakoon, 32.97 hectares, being Lot 1, 2 and 3 DP 847754 and Lot 2 DP 812183.

NPWS 02/01903.

NATIONAL PARKS AND WILDLIFE ACT 1974

Notice of Reservation of Nature Reserve

I, PROFESSOR MARIE BASHIR, A.C., Governor of the State of New South Wales, with the advice of the Executive Council, reserve the lands described in the Schedule below, as part of Montague Island Nature Reserve, under the provisions of section 30A (1) of the National Parks and Wildlife Act 1974.

Signed and sealed at Sydney, this 18th day of December 2002.

MARIE BASHIR,
Governor

By Her Excellency's Command

BOB DEBUS, M.P.,
Minister for the Environment

GODSAVE THE QUEEN!

—————
SCHEDULE

*Land District – Moruya;
LGA – Eurobodalla.*

County Dampier, Parish Narooma, 3493 square metres, being Lot 1 DP 788421. NPWS 02/01611.

NATIONAL PARKS AND WILDLIFE ACT 1974

Notice of Reservation of Nature Reserve

I, PROFESSOR MARIE BASHIR AC, Governor of the State of New South Wales, with the advice of the Executive Council, reserve the land described in the Schedule below,

as part of Richmond Range National Park, under the provisions of section 30A (1) of the National Parks and Wildlife Act 1974.

Signed and sealed at Sydney, this 18th day of December 2002.

MARIE BASHIR,
Governor

By Her Excellency's Command,

BOB DEBUS, M.P.,
Minister for the Environment

GODSAVE THE QUEEN!

—————
SCHEDULE

*Land District – Casino;
LGA – Kyogle.*

County Rous, Parish Babyil, about 292 hectares, being Lot 18 DP 755683 and the bed of Babyil Creek separating Lot 18 and Richmond Range National Park; excluding council public roads.

NPWS F/2559.

NATIONAL PARKS AND WILDLIFE ACT 1974

Notice of Reservation of Nature Reserve

I, PROFESSOR MARIE BASHIR AC, Governor of the State of New South Wales, with the advice of the Executive Council, reserve the land described in the Schedule below, as part of Tomaree National Park, under the provisions of section 30A (1) of the National Parks and Wildlife Act 1974.

Signed and sealed at Sydney, this 18th day of December 2002.

MARIE BASHIR,
Governor

By Her Excellency's Command,

BOB DEBUS, M.P.,
Minister for the Environment

GODSAVE THE QUEEN!

—————
SCHEDULE

*Land District – Newcastle;
LGA – Port Stephens.*

County Gloucester, Parish Tomaree, 29.54 hectares, being Lot 177 DP 753204.

NPWS 02/01614.

NATIONAL PARKS AND WILDLIFE ACT 1974

Notice of Reservation of Nature Reserve

I, PROFESSOR MARIE BASHIR, A.C., Governor of the State of New South Wales, with the advice of the Executive Council, reserve the lands described in the Schedule below, as part of Wambina Nature Reserve, under the provisions of section 30A (1) of the National Parks and Wildlife Act 1974.

Signed and sealed at Sydney, this 18th day of December 2002.

MARIE BASHIR,
Governor

By Her Excellency's Command,

BOB DEBUS, M.P.,
Minister for the Environment

GODSAVETHEQUEEN!

SCHEDULE

*Land District – Gosford;
LGA – Gosford.*

County Northumberland, Parish Kincumber, 2.923 hectares, being Lot 8 DP 789360. NPWS F/2901.

NATIONAL PARKS AND WILDLIFE ACT 1974

Notice of Reservation of Nature Reserve

I, PROFESSOR MARIE BASHIR AC, Governor of the State of New South Wales, with the advice of the Executive Council, reserve the land described in the Schedule below, and assign to that land the name **Yaegl Nature Reserve** under the provisions of section 30A (1) and section 30A (2) of the National Parks and Wildlife Act 1974.

Signed and sealed at Sydney, this 26th day of February 2003.

MARIE BASHIR,
Governor

By Her Excellency's Command

BOB DEBUS, M.P.,
Minister for the Environment

GODSAVETHEQUEEN!

SCHEDULE

*Land District – Grafton;
LGA – Maclean.*

County Clarence, Parish Taloumbi, at Maclean, 313.1 hectares, being Lot 2 in DP 871186; NPWS/F/1804.

NATIONAL PARKS AND WILDLIFE ACT 1974

Notice of Reservation of Nature Reserve

I, PROFESSOR MARIE BASHIR AC, Governor of the State of New South Wales, with the advice of the Executive Council, reserve the land described in the Schedule below, as part of Kororo Nature Reserve, under the provisions of section 30A (1) of the National Parks and Wildlife Act 1974.

Signed and sealed at Sydney, this 18th day of December 2002.

MARIE BASHIR,
Governor

By Her Excellency's Command,

BOB DEBUS, M.P.,
Minister for the Environment

GODSAVETHEQUEEN!

SCHEDULE

*Land District – Grafton;
LGA – Coffs Harbour.*

County Fitzroy, Parish Coff, 0.1214 hectares, being Lot 444 DP 752817.

NPWS/F/1616.

NATIONAL PARKS AND WILDLIFE ACT 1974

Notice of Reservation of Nature Reserve

I, PROFESSOR MARIE BASHIR AC, Governor of the State of New South Wales, with the advice of the Executive Council, reserve the land described in the Schedule below, as part of Myall Lakes National Park, under the provisions of section 30A (1) of the National Parks and Wildlife Act 1974.

Signed and sealed at Sydney, this 18th day of December 2002.

MARIE BASHIR,
Governor

By Her Excellency's Command,

BOB DEBUS, M.P.,
Minister for the Environment

GODSAVETHEQUEEN!

SCHEDULE

*Land District – Private Parish;
LGA – Great Lakes.*

County Gloucester, Parish Coweambah, 0.2112 hectares, being Lot 15 DP 327702.

NPWS/F/3820-2.

NATIONAL PARKS AND WILDLIFE ACT 1974

Notice of Reservation of Nature Reserve

I, PROFESSOR MARIE BASHIR AC, Governor of the State of New South Wales, with the advice of the Executive Council, reserve the land described in the Schedule below, as part of Chaelundi National Park, under the provisions of section 30A (1) of the National Parks and Wildlife Act 1974.

Signed and sealed at Sydney, this 18th day of December 2002.

MARIE BASHIR,
Governor

By Her Excellency's Command,

BOB DEBUS, M.P.,
Minister for the Environment

GODSAVETHEQUEEN!

SCHEDULE

*Land District – Grafton;
LGA – Pristine Waters.*

County Gresham, Parish Marara West, about 74.9 hectares, being Lots 1 and 3 DP 753526, including the Crown Public Road within Lot 3 aforesaid and the bed of Chandlers Creek separating Lots 1 and 3 aforesaid from Chaelundi National Park.

NPWS/F/4001.

NATIONAL PARKS AND WILDLIFE ACT 1974

Notice of Reservation of Nature Reserve

I, PROFESSOR MARIE BASHIR AC, Governor of the State of New South Wales, with the advice of the Executive Council, reserve the land described in the Schedule below, as part of Heathcote National Park, under the provisions of section 30A (1) of the National Parks and Wildlife Act 1974.

Signed and sealed at Sydney, this 18th day of December 2002.

MARIE BASHIR,
Governor

By Her Excellency's Command,

BOB DEBUS, M.P.,
Minister for the Environment

GODSAVE THE QUEEN!

SCHEDULE

*Land District – Metropolitan;
LGA – Sutherland.*

County Cumberland, Parish Heathcote, about 422 hectares, being Lots 1 to 5 inclusive, DP 833562, Lots 458 to 463 inclusive and Lot 920, DP 752033; the area bounded by Lot 699, DP 752033, Boundary Road, Lot 90, DP 264117, Lot 9, DP 705582, Mary Gilmore Place, Lot 38, DP 752033, end of closed road, Lot 30, DP 752033, Garvan Road, Lots 51 and 52, DP 786102, Lot 13, DP 260423, Lot 1112, DP 752563, SP 35523, end of Burns Road, the south-western boundary of Burns Road, Lot 1, DP 703802, the south-western boundary of Burns Road, Princes Highway, Lot 439, DP 752033, Princes Highway, Lot 1, DP 1030130, Lot 1, DP 134274, Lot 1, DP 1030112, Princes Highway, Lots 650, 776, 710, 708, 941 and 707, DP 752033, end of road, Lots 3, 2, 1 and 5, DP 833562, Lot 2, DP 583490, and Heathcote National Park; exclusive of Lots 723, 726, 728, 888 and 942, DP 752033, the Council public road (Eckersley Road), Princes Highway and the Crown public road abutting the northern boundary of Lot 879, DP 752033, Lot 7061, DP 1028298 and Lot 726, DP 752033. NPWS 1992/P/3601 and F/1223.

All affected Crown Reserves are hereby revoked by this notification.

NATIONAL PARKS AND WILDLIFE ACT 1974

Notice of Reservation of Nature Reserve

I, PROFESSOR MARIE BASHIR AC, Governor of the State of New South Wales, with the advice of the Executive Council, reserve the land described in the Schedule below, and assign to that land the name Yarringly Nature Reserve, under the provisions of section 30A (1) and section 30A (2) of the National Parks and Wildlife Act 1974.

Signed and sealed at Sydney, this 26th day of February 2003.

MARIE BASHIR,
Governor

By Her Excellency's Command,

BOB DEBUS, M.P.,
Minister for the Environment

GODSAVE THE QUEEN!

SCHEDULE

*Land District – Casino;
Council – Richmond Valley.*

County Richmond, Parish West Coraki, 285.10 hectares, being Lots 1 to 3 inclusive, DP 631162, and Lots 255 and 256, DP 755631. NPWS F/3891.

POISONS AND THERAPEUTIC GOODS ACT 1966

Restoration of Drug Authority

IN accordance with the provisions of clause 171(1) of the Poisons and Therapeutic Goods Regulation 2002 an order has been made on Dr Jill Mary Pryor of 48 Ballina Street, Lennox Heads, 2478 prohibiting her until further notice, as a medical practitioner from supplying or having possession of drugs of addiction as authorised by clause 101 of the Regulation and issuing a prescription for a drug of addiction as authorised by clause 76 of the Regulation.

This Order shall cease to operate from Monday, 17 March 2003

ROBYN KRUK,
Director-General

Department of Health, New South Wales.
Sydney, Wednesday, 5 March 2003.

**POISONS AND THERAPEUTIC GOODS ACT 1966
ORDER UNDER CLAUSE 171(1), POISONS AND
THERAPEUTIC GOODS REGULATION 2002**

Withdrawal of Drug Authority

IN accordance with the provisions of clause 171(1) of the Poisons and Therapeutic Goods Regulation 2002 an order has been made on Dr Asaad Baraz of 39 Railway Parade, Lithgow 2790 prohibiting him, until further notice, as a medical practitioner from having possession of and

supplying drugs of addiction as authorised by clause 101 of the Regulation and issuing a prescription for a drug of addiction as authorised by clause 76 of the Regulation.

This Order is to take effect on and from Monday, 10 March 2003.

ROBYN KRUK,
Director-General

Department of Health, New South Wales.
Sydney, Wednesday 5 March 2003.

PUBLIC WORKS ACT 1912
LAND ACQUISITION (JUST TERMS
COMPENSATION) ACT 1991

Compulsory Acquisition
Coffs Harbour Northern Areas Sewerage

THE Minister for Land and Water Conservation, with the approval of Her Excellency the Governor, declares that the interest in land described in the Schedule hereto, is acquired by compulsory process under the provisions of the Land Acquisition (Just Terms Compensation) Act 1991, for an authorised work.

On publication of this notice in the *Government Gazette* the interest in land is vested in the Minister for Land and Water Conservation as Constructing Authority under section 4 of the Public Works Act 1912.

JOHN JOSEPH AQUILINA, M.P.,
Minister for Land and Water Conservation
and Minister for Fair Trading

SCHEDULE

Interest in land

Easement rights as described under the heading Water Pipeline in Memorandum E931212 filed in the Office of Land and Property Information NSW over the site shown in:

Deposited Plan 1038983 (SB55148) as '(B) PROPOSED EASEMENT FOR WATER PIPELINE 3 WIDE AND VARIABLE' within Crown Road 20.115 Wide and Variable (west bank of Fiddaman's Creek) and the bed of Fiddaman's Creek.

Easement rights as described under the heading Sewer Pipeline in Memorandum E931212 filed in the Office of Land and Property Information NSW over the site shown in:

Deposited Plan 1037396 (SB55141) as:

'(T) PROPOSED EASEMENT FOR SEWER PIPELINE 5 WIDE'.

'(U) PROPOSED EASEMENT FOR SEWER PIPELINE 5 WIDE'.

Deposited Plan 1038983 (SB55148) as:

'(A) PROPOSED EASEMENT FOR SEWER PIPELINE 3 WIDE AND VARIABLE' within Crown Road 20.115 Wide and Variable (west bank of Fiddaman's Creek) and the bed of Fiddaman's Creek.

'(E) PROPOSED EASEMENT FOR SEWER PIPELINE 5 AND 6 WIDE'.

'(F) PROPOSED EASEMENT FOR SEWER PIPELINE 8 WIDE'.

'(J) PROPOSED EASEMENT FOR SEWER PIPELINE 5 WIDE'.

'(M) PROPOSED EASEMENT FOR SEWER PIPELINE 5 WIDE'.

Easement rights as described under the heading Access in Memorandum E780099 filed in the Office of Land and Property Information NSW over the site shown in:

Deposited Plan 1038983 (SB55148) as '(D) PROPOSED EASEMENT FOR ACCESS VARIABLE WIDTH' within Crown Road 20.115 Wide and Variable (west bank of Fiddaman's Creek) and the bed of Fiddaman's Creek.

Easement rights as described under the heading Electricity Cables (Beneath the Surface) in Memorandum E780099 filed in the Office of Land and Property Information NSW over the site shown in:

Deposited Plan 1038983 (SB55148) as '(C) PROPOSED EASEMENT FOR UNDERGROUND ELECTRICITY CABLES 3 WIDE AND VARIABLE' within Crown Road 20.115 Wide and Variable (west bank of Fiddaman's Creek) and the bed of Fiddaman's Creek.

DPWS Reference: 160.

RURAL FIRES ACT 1997 AND AMENDMENTS

NSW Rural Fire Service
Notice of Revocation of Bush Fire Danger Period

NOTICE is hereby given that the Commissioner NSW Rural Fire Service has declared that the Statutory Bush Fire Danger Period be revoked throughout the Copmanhurst, Grafton, Maclean and Pristine Waters Rural Fire Districts respectively, for the period 5th March 2003 to 31 March 2003.

SUPT. BRETT CONDIE,
Zone Manager, Clarence Valley

RURAL FIRES ACT 2002

NSW Rural Fire Service
Notice of Revocation of Bush Fire Danger Period

PURSUANT to section 82 of the Rural Fires Act 2002 as amended, the Commissioner of the NSW Rural Fire Service, following consultation with the local stakeholders, declares the following Local Bush Fire Danger Period revocations:

Area of Revocation:

Greater Taree Local Government Area
Leeton Local Government Area

The Local Bush Fire Danger period has been revoked for the period 1 March 2003 until 31 March 2003.

During this period permits pursuant to section 87 of the Rural Fires Act 2002 as amended, will not be required for the lighting of fire for the purposes of land clearance or fire breaks.

SHANE FITZSIMMONS, AFSM,
Executive Director Operations
and Regional Management

**THREATENED SPECIES CONSERVATION
ACT 1995**

NSW NATIONAL PARKS AND WILDLIFE SERVICE

Notice of Exhibition of the Draft Species Recovery Plan
for the Nowra Heath-myrtle

I, IAN PULSFORD, Manager, Conservation Programs & Planning Division of National Parks and Wildlife Service Southern Directorate, hereby give notice of the exhibition of the Draft Recovery Plan for the Nowra Heath-myrtle. This Plan will be on exhibition from the 14th March 2003 and public submissions are invited from then until the 25th April 2003. The Plans will be exhibited at the following NPWS offices:

Head Office, 43 Bridge Street (Hurstville).

Sydney Harbour National Park Information Centre,
102 George St (The Rocks).

Southern Directorate Office, 6 Rutledge Street
(Queanbeyan).

South Coast Region Office, 55 Graham Street
(Nowra).

Exhibition details will be published on the 14th of March 2003 in the: Sydney Morning Herald and the South Coast Register.

IAN PULSFORD,
Manager,
CPPD, Southern Directorate

NATIONAL PARKS AND WILDLIFE ACT, 1974
NOTICE OF RESERVATION OF PART OF A
STATE CONSERVATION AREA

I, Professor Marie Bashir AC, Governor of the State of New South Wales, with the advice of the Executive Council, reserve the land described in the Schedule below, as part of Illawarra Escarpment State Conservation Area under the provisions of Section 30A(1) of the National Parks and Wildlife Act, 1974.

SIGNED and SEALED at Sydney this 26th day of February , 2003.

MARIE BASHIR,
GOVERNOR
By Her Excellency's Command

BOB DEBUS, M.P.,
MINISTER FOR THE ENVIRONMENT

GOD SAVE THE QUEEN!

SCHEDULE

Land District – Metropolitan & Kiama LGA – City of Wollongong

Counties Cumberland & Camden, Parishes Southend & Woonona, about 333 hectares, being lot 1 DP507078, lot 1 DP187996, lot 1 DP339862, lots 1 & 2 DP312595, lot 1 DP190332, lot 1 DP189995, lot 1 DP186919, lot 1 DP186918, lot 1 DP186921, lots 6-25 incl. DP16551, lot A DP421107, lot 182 DP752054, lot 24 DP265906, lots 7 & 8 DP255282, lot 169 DP751301, Closed road separating lot 1 DP187996 from lot 1 DP339862 and the area shown by hatching in diagram 'A' following; exclusive of the Princes Highway, R88444 for Bush Fire Brigade, notified 25.03.1977, a strip 10m wide embracing road formation extending from the northern boundary of lot 3 DP178221 generally north west to the Princes Highway and the areas shown by hatching in Diagrams 'B' & 'C' following.:

DIAGRAM A

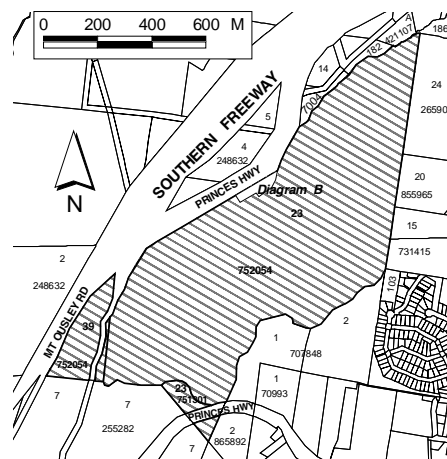


DIAGRAM B
(Horizons Café)

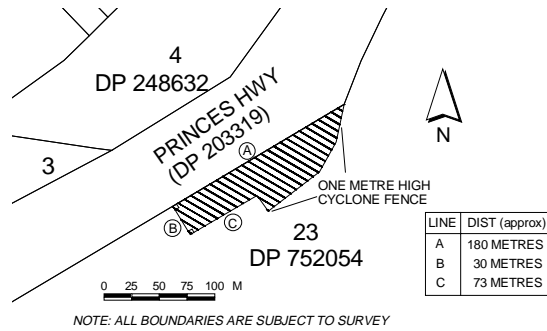
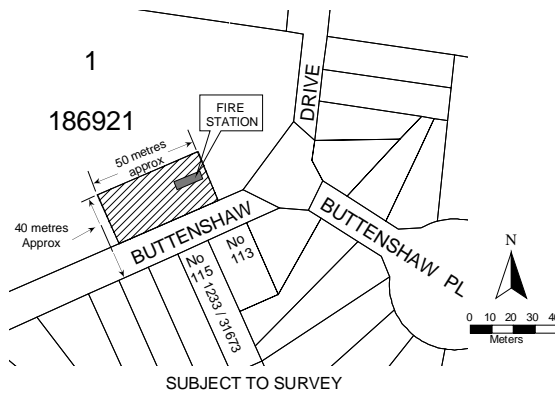


DIAGRAM C
(Austinmer)



NATIONAL PARKS AND WILDLIFE ACT, 1974

NOTICE OF RESERVATION OF HISTORIC SITE

I, Professor Marie Bashir AC, Governor of the State of New South Wales, with the advice of the Executive Council, reserve the land described in the Schedule below, and assign to that land the name **Innes Ruins Historic Site**, under the provisions of Section 30A(1) and Section 30A(2) of the National Parks and Wildlife Act, 1974.

SIGNED and SEALED at Sydney this 18th day of December, 2002.

MARIE BASHIR,
GOVERNOR
By Her Excellency's Command

BOB DEBUS, M.P.,
MINISTER FOR THE ENVIRONMENT

GOD SAVE THE QUEEN!

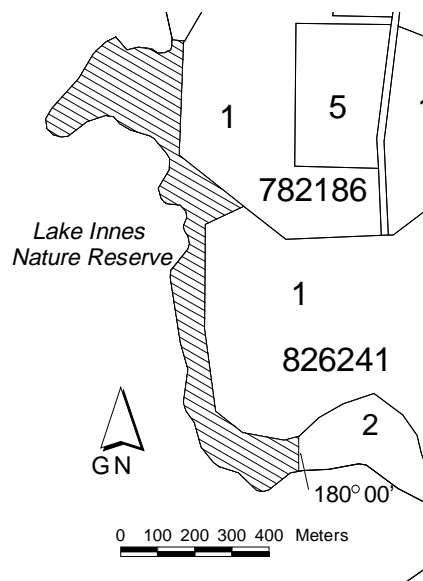
SCHEDULE

Land District – Port Macquarie

LGA – Hastings

County Macquarie, Parish Macquarie, about 406 hectares, being lot 2 DP 826241; excluding that part of lot 2, aforesaid, shown by hatching in the diagram following.: NPWS F/2687.

DIAGRAM



TENDERS

Department of Public Works and Services

SUPPLIES AND SERVICES FOR THE PUBLIC SERVICE

TENDERS for the undermentioned Period Contracts, Supplies and Services, required for the use of the Public Service, will be received by the Department of Public Works and Services, Level 3, McKell Building, 2-24 Rawson Place, Sydney, NSW 2000, up til 9.30 am on the dates shown below:

13 March 2003

025/6037 PEST CONTROL SERVICES. DOCUMENTS: \$110.00 PER SET

18 March 2003

S0232875 CLEANING OF CENTRAL COAST AHS - VARIOUS SITES. CATEGORY B. INSPECTION DATE & TIME: 19/02/2003 @ 9:30 AM SHARP. AREA: 13,251 SQ. METERS. DOCUMENTS: \$55.00 PER SET

036/250 CONTINENCE & SEXUAL HEALTH PRODUCTS. DOCUMENTS: \$110.00 PER SET

19 March 2003

0203165 SUPPLY OF HAND HELD / MOBILE INFRINGEMENT ISSUING TECHNOLOGY. DOCUMENTS: \$110.00 PER SET

25 March 2003

035/439 MISCELLANEOUS MEDICAL AND SURGICAL DEVICES. DOCUMENTS: \$110.00 PER SET

0300126 LEADERSHIP DEVELOPMENT AND SUCCESSION MANAGEMENT PROGRAM. DOCUMENTS: \$110.00 PER SET

26 March 2003

0202878 SUPPLY OF AMMUNITION. DOCUMENTS: \$110.00 PER SET

0300156 SUPPLY AND DELIVERY OF NEEDLESTICK AND CUT RESISTANT GLOVES TO NSW POLICE. DOCUMENTS: \$110.00 PER SET

1 April 2003

004/300 CHAIRS - OFFICE AND GENERAL PURPOSE (SUPPLEMENTARY ITEMS). DOCUMENTS: \$0.00 PER SET

2 April 2003

0203185 SUPPLY OF PROTECTIVE CLOTHING FOR THE NSW RURAL FIRE SERVICE. DOCUMENTS: \$110.00 PER SET

0300373 SUPPLY AND DELIVERY OF LEATHERWEAR FOR NSW POLICE. DOCUMENTS: \$110.00 PER SET

0300374 MANUFACTURE AND SUPPLY OVERALLS FOR NSW POLICE. DOCUMENTS: \$110.00 PER SET

9 April 2003

S0200178 PROVISION OF JURORS MEALS AT DARLINGHURST AND QUEENS SQUARE COURTS. DOCUMENTS: \$110.00 PER SET

035/955 ENTERAL FEEDING PRODUCTS. DOCUMENTS: \$110.00 PER SET

0300373 PRINTING 2003 HIGHER SCHOOL CERTIFICATE EXAMINATION WRITING BOOKLETS. DOCUMENTS: \$110.00 PER SET

TENDER DOCUMENT FEE

Tender documents for inspection and purchase, and application forms for Expression of Interest are available at the address above. Where charges apply for tender documents, they are not refundable, cheques and credit cards (Bankcard, Mastercard and Visa) only are acceptable, payable to Department of Public Works and Services. NO CASH payments will be accepted. Documents can be Express Posted on request at an extra cost. Non attendance of mandatory site meetings will render tenders informal.

Further Information is available on the Internet (<http://www.dpws.nsw.gov.au/tenders>).

cmSolutions**TENDERS FOR PRINTING**

TENDERS will be received up to 9.30 am on the date specified for the undermentioned printing. Envelopes containing tenders must be addressed to: Government Printer Unit 5 Block V 391 Park Road REGENTS PARK NSW 2143, and have legibly endorsed upon the face thereof the items and description of the printing for which the tender is submitted.

Tender closing the 17th March 2003

Tender No: 35728. Tenders are invited for the printing, distribution and collection, scanning and manual data entry of Baseline Student Satisfaction Survey Forms x 10 kinds. Each A4 form is 4pp and printed black and 1 PMS colour throughout. Each page will be sequentially numbered and have a bar code identifying the different forms.

Completed surveys will need to be scanned. Many of the responses will be via a cross in a box, however some responses need numbers or text to be written in boxes provided for this. These all need to be scanned and recorded. Some questions call for other comments to be provided.

Enquiries to Jeff Fauchon on 9721 9830 or Gavin Potter on 9721 9836.

Two weeks closing the 24th March 2003

Tender No. 34936. Tenders are invited on behalf of NSW Treasury for the production of the Budget Papers 2002-03. This tender consists of 11 separate books and has a short timeframe for production that must be met. The books range from 8pp through to 560pp for quantities of 1,520 copies.

Enquiries to Gavin Potter on phone number 9743 8777.

Three Weeks closing on the 31st March 2003

Tender No 35799. Tenders are being sought on the behalf of the Department of Education and Training for the reporting phase of the Computer Skills Assessment. The Computer Skills Assessment is undertaken by Year 6 students in schools in NSW and consists of 2 parts, a practical component and a pencil and paper test.

Data from both tests will be supplied for the tenderer to generate the reports. The reporting phase will be conducted in 2 stages. One report will be generated and sent to NSW schools in June 2003. The balance of Reports will be produced and sent to schools in August 2003.

This tender includes the generating of reports, the printing of reports and the pack and distribution of reports.

Enquiries : Kim Cooper (02) 9743 8777

PRIVATE ADVERTISEMENTS

COUNCIL NOTICES

EVANS SHIRE COUNCIL

Roads Act 1993, Section 16, Part 2, Division 2

Dedication of Land as Public Road

NOTICE is hereby given that Evans Shire Council, in pursuance of section 16 of the Roads Act 1993, dedicates the land described in the Schedule below as public road. G. TAYLOR, General Manager, Evans Shire Council, 7 Lee Street, Kelso, NSW 2795.

SCHEDULE

The road created in DP 192661 and running in a westerly direction from the intersection with the road created in road plan R2145211603 and as far as the south-western corner of Lot 1, DP 620809.

[0206]

FAIRFIELD CITY COUNCIL

Proposed One Way System – Park Road and Arthur Street, Cabramatta

NOTICE is hereby given that Council proposes a one way system for Park Road (from Hughes Street to Arthur Street) and Arthur Street. The proposed one way system improves traffic flow and amenity in Park Road and Arthur Street. The proposal provides eight additional on street parking spaces and a loading zone in Park Road, between Hughes Street and Arthur Street. The proposal is expected to improve pedestrian safety in Park Road and Arthur Street. Council is now seeking comments on the proposal from businesses and interested organisations in the area. Submissions, in writing by way of support or objection to the proposal, must reach Council by Friday, 18th April, 2003 (please quote Council's reference G10-06-640 in reply). Further information can be obtained by contacting Council's Traffic and Road Safety Branch on (02) 9725 0874. A. YOUNG, City Manager, Fairfield City Council, PO Box 21, Fairfield, NSW 1860.

[0192]

LIVERPOOL CITY COUNCIL

Roads Act 1993, Section 10

Erratum

THE notification to dedicate Lot 210, DP 1029525 as public road in *Government Gazette* No. 59 of 7th March, 2003 was incorrect as the lot number should be 201 instead of 210. The correct notice is now published following this erratum.

NOTICE is hereby given that The Council of the City of Liverpool dedicates the lands described in the Schedule below as public road under section 10 of the Roads Act 1993. GENERAL MANAGER, The Council of the City of Liverpool, Locked Bag 7064, Liverpool BC, NSW 1871.

SCHEDULE

All that piece or parcel of land known as Lot 201 in DP 1029525 in The Council of the City of Liverpool, Parish of St Luke, County of Cumberland, and as described in Folio Identifier 201/1029525.

[0203]

PORT STEPHENS COUNCIL

Roads Act 1993, Section 39

Closure of Temporary Public Road

THE Port Stephens Council hereby advises that the temporary public road between Richardson Road and The Terrace at Raymond Terrace is hereby closed. This temporary public road is also known as Lot 21, DP 263964 and is no longer required as other public roads now provide access to The Terrace. On closure the land will be transferred to the original sub-divider as required under section 40. PETER GESLING, General Manager, Port Stephens Council, PO Box 42, Raymond Terrace, NSW 2324. (Council File 5425-001).

[0194]

WYONG SHIRE COUNCIL

Land Acquisition (Just Terms Compensation) Act 1991

Notice Under Section 19 (1)

THE Wyong Shire Council (a water supply authority), with the approval of Her Excellency the Governor, declares pursuant to section 19 (1) of the Land Acquisition (Just Terms Compensation) Act 1991 that the interest in the land described in the attached Schedule is acquired by compulsory process.

Pursuant to section 318 (2) of the Water Management Act 2000 this acquisition is taken to be for an authorised work and Wyong Shire Council (a water supply authority) is taken to be the constructing authority for the purposes of the Public Works Act 1912.

JOHN JOSEPH AQUILINA, M.P.,
Minister for Land
and Water Conservation
and Minister for Fair Trading.

SCHEDULE

An easement for drainage of sewage 5 metres wide over that part of Lot 339, DP 755263 and Lot 7001, DP 1021280 shown on Deposited Plan 1039532 and therein designated "Proposed Easement for Sewer Rising Main 5 Wide".

[0195]

INVERELL SHIRE COUNCIL

Roads Act 1993, Section 162

Naming of Public Roads

NOTICE is hereby given that the Inverell Shire Council, in pursuance of section 162 of the Roads Act 1993, proposes to name the road/roads as shown hereunder:

Road Number Proposed Name	Current Name	Location
SR 351	Hawkers Lane. Running south-east from Copeton Dam Road (SR 192) to the property "Sunnydale".	Hawkers Lane.
SR 164	Cemetery Road. Running south-west from the Gwydir Highway (SH 12) to the property "Haywood".	Delungra Cemetery Road.
SR 179	McDonalds and Knights Lane. Running west from Pollocks Lane (SR 180) to the property "Kiora".	McDonalds and Knights Lane.
SR 170	Bryants Lane. Running west from the Bingara Road (MR 134) to Lot 362, DP 751094, a southern portion of the property "Lucknow".	Bryants Lane.
SR 177	Thompsons and Blythes Lanes. Running south-west from the Gwydir Highway (SH 12) to the property "Carina".	Thompsons and Blythes Lanes.
SR 216	Clinton Lane. Running south-west from the Gwydir Highway (SH 12) to the property "Bowood".	Clinton Lane.
SR 163	Kents Road. Running south from the Gwydir Highway (SH 12) to the property "Dellview".	Kents Road.
SR 176	McLeods Lane. Running south from Whites Lane (SR 178) to Lot 316, DP 754847, an eastern portion of the property "Yarrandoo".	McLeods Lane.
SR 172	Ewens Road. Running east from Strattons Lane (SR 171) to the property "Tabletop".	Ewens Road.
SR 175	Leaders Lane. Running south from the Delungra Bypass Road (MR544) to Lot 314, DP 754863, a western portion of the property "Auburn".	Leaders Lane.
SR 181	Havilah Park Road. Running south from the Gwydir Highway (SH 12) to the Copeton Dam Road (SR 192).	Havilah Park Road.
SR 183	Trafalgar Lane. Running north from the Copeton Dam Road (SR 192) to the property "Trafalgar".	Trafalgar Lane.
SR 182	Bells Lane North. Running south from the Gwydir Highway (SH12) to the property "Belgowrie".	Bells Lane North.
SR 184	Thomas Lane. Running north from the Copeton Dam Road (SR 192) to Lot 1, DP 335690, for an approximate distance of 1.25 km.	Thomas Lane.
SR 171	Strattons Lane. Running east from the Bingara Road to the property "Green Hills".	Strattons Lane.
SR 174	Abbotts Lane. Running north from the Delungra Bypass Road (MR 544) to the Bingara Road (MR 134), approximately opposite Byrants Lane (SR 170).	Abbotts Lane.
SR 189	Houghs Lane. Running north-west from the Copeton Dam Road (SR 192) to the property "Iona".	Houghs Lane.
SR 197	Rosies Lane. Running east from the Auburn Vale Road (SR 199) to the Old Bundarra Road (SR 214).	Rosies Lane.
SR 202	McBrides Lane. Running west from the Auburn Vale Road (SR 199) for an approximate distance of 400m to the property "Jayandah".	McBrides Lane.
SR 187	Eddy Lane. Running north from the Copeton Dam Road (SR 192) to the property "Glenna".	Eddy Lane.
SR 191	Krauses Lane. Running south from the Copeton Dam Road (SR 192) to Lot 172, DP 754840, a portion of the property "Lindoran".	Krauses Lane.
SR 188	Eddy Park Lane. Running south from the Gwydir Highway (SH 12) to the Copeton Dam Road (SR 192).	Eddy Park Lane.
SR 217	Beaulieu Lane. Running north from the Copeton Dam Road (SR 192) to Lot 1, DP 1013255.	Beaulieu Lane.
SR 205	Foxs Lane. Running south-west from the Copeton Dam Road (SR 192) to Lot 86, DP 753638 and Lot 5, DP 772253.	Foxs Lane.
SR 200	McIlveen Park Road. Running south from the Gwydir Highway (SH 12) to Lot 485, DP 753287, for an approximate distance of 950m.	McIlveen Park Road.
SR 198	Gowrie Road. Running east from the Copeton Dam Road (SR 192) to the property "Gowrie".	Gowrie Road.

SR 194	Glenwood Road.	Running west from Wiltshire Road (SR 193) to the property "Flemings".	Glenwood Road.
SR 339	Fairfield Road.	Running south from the Gwydir Highway (SH 12) to Lot 21, DP 754832, for an approximate distance of 250m.	Fairfield Road.
SR 211	Morris Lane.	Running west from the Auburn Vale Road (SR 199) to Lot 26, DP 753650 and Lot 110, DP 753638.	Morris Lane.
SR 193	Wiltshire Road.	Running west from the Copeton Dam Road (SR 192) to Lot 75, DP 754861.	Wiltshire Road.
SR 195	Defraignes Lane.	Running west then north from Old Bundarra Road (SR 214) to Borthwick Street for an approximate distance of 1.4kms.	Defraignes Lane.
SR 199	Auburn Vale Road.	Running south-east from the Gwydir Highway (SH 12) to Lot 9, DP 753650 for an approximate distance of 16kms.	Auburn Vale Road.
SR 204	Alsace Road.	Running north from the Auburn Vale Road (SR 199) to the property "Southesk".	Alsace Road.
SR 203	Minnamurra Road.	Running west from Auburn Vale Road (SR 199) to Lot 99, DP 753638.	Minnamurra Road.
SR 201	Penola Lane.	Running north from Minnamurra Road (SR 203) to the property "Culingral".	Penola Lane.
SR 212	Leviathan Road.	Running east from the Auburn Vale Road (SR 199) to the Old Bundarra Road (SR 214).	Leviathan Road.
SR 213	Pine Ridge Road.	Running south-west from the Leviathan Road (SR 212) to the property "Auburn Hill".	Pine Ridge Road.
SR 214	Old Bundarra Road.	Running south from the Gwydir Highway (SH 12) to the Bundarra Road (MR 73).	Old Bundarra Road.
SR 266	Dufty's Lane.	Running west from the Bingara Road (MR134) to Lot 3, DP 593709.	Dufty's Lane.
SR 180	Pollocks Lane.	Running south from the intersection of McDonalds and Knights Lane (SR 179) and Whites Lane (SR 178) to Lot 151, DP 754847.	Pollocks Lane.

Authorised by resolution of Council on 25th February, 2003.

A period of one (1) month from the date of publication of this notice is allowed during which any person may lodge with Council written objection to the names. Any objection should set out fully the reasons for the objection.
GENERAL MANAGER,

Inverell Shire Council, PO Box 138, Inverell, NSW 2360.

[0193]

ESTATE NOTICES

NOTICE of intended distribution of estate.—Any person having any claim upon the estate of PAMELA ORISSA PAXTON, late of Mosman, in the State of New South Wales, pensioner, who died on 4th November, 2002 must send particulars of his/her claim to the executors, Christopher Robert Granville Paxton, Kim Alan Paxton and Francis Mervyn Deane, c.o. Frank M. Deane & Co., Solicitors, 227 Elizabeth Street, Sydney within one (1) calendar month from publication of this notice. After that time the executors may distribute the assets of the estate having regard only to the claims of which at the time of distribution they have notice. Probate was granted in New South Wales on 26th February, 2003. FRANK M. DEANE & CO., Solicitors, 227 Elizabeth Street, Sydney, NSW 2000 (DX 1179, Sydney), tel.: (02) 9264 3066.

[0196]

NOTICE of intended distribution of estate.—Any person having any claim upon the estate of ADAM YOUNG, late of Narraweena, in the State of New South Wales, retired, who died on 25th November, 2002 must send particulars of his/her claim to the executors, c.o. Rees & Tuckerman, Solicitors, 678 Pittwater Road, Brookvale within one (1) calendar month from publication of this notice. After that

time the executors may distribute the assets of the estate having regard only to the claims of which at the time of distribution they have notice. Probate was granted in New South Wales to James William Neal and Heather Creet on 21st February, 2003. REES & TUCKERMAN, Solicitors, 678 Pittwater Road, Brookvale, NSW 2100 (DX 831, Sydney), tel.: (02) 9905 1469.

[0197]

NOTICE of intended distribution of estate.—Any person having any claim upon the estate of EVELYN ROOKS, late of Botany Gardens Nursing Home, 88-90 Botany Road, Carlton (formerly of 5/46 Fontainebleau Street, Sans Souci), in the State of New South Wales, who died on 22nd December, 2002 must send particulars of his/her claim to the executor, John Kenneth Rooks, c.o. Denis M. Anderson, Solicitor, 10 Regent Street, Kogarah within one (1) calendar month from publication of this notice. After that time the executor may distribute the assets of the estate having regard only to the claims of which at the time of distribution he has notice. Probate was granted in New South Wales on 14th February, 2003. DENIS M. ANDERSON, Solicitor, 10 Regent Street, Kogarah, NSW 2217, tel.: (02) 9587 0440.

[0198]

IN the Supreme Court of New South Wales, Sydney Registry, Equity Division.—MARION AGNES McKILLOP.—After fourteen (14) days from publication of this notice an application for probate of the Will dated 22nd August, 2002 of Marion Agnes McKillop, late of Brighton-le-Sands, in the State of New South Wales, retired secretary, will be made by Peter Ignatius McKillop. Creditors are required to send particulars of their claims upon her estate to M. DUNCAN & ASSOCIATES, 39/61-89 Buckingham Street, Surry Hills, NSW 2010, tel.: (02) 9699 9877, fax: (02) 9699 9110. (Reference: MD.McK4528).

[0199]

NOTICE of intended distribution of estate.—Any person having any claim upon the estate of WALLACE FREDERICK CHARLES ROWE, late of Farm 39B, Warrawidgee, in the State of New South Wales, farmer, who died on 21st December, 2000 must send particulars of his/her claim to the executor, Keith Wallace Rowe, c.o. Olliffe & McRae, Solicitors, PO Box 874, Griffith, NSW 2680 within one (1) calendar month from publication of this notice. After that time the executor may distribute the assets of the estate having regard only to the claims of which at the time of distribution he has notice. Probate was granted in New South Wales on 19th February, 2003. OLLIFFE & McRAE, Solicitors, PO Box 874, Griffith, NSW 2680 (DX 5901, Griffith), tel.: (02) 6962 1744.

[0200]

NOTICE of intended distribution of estate.—Any person having any claim upon the estate of STEVEN MICHAEL ZEAITER, late of 16 Chelsea Street, Merrylands, in the State of New South Wales, builder, who died on 5th October, 2000 must send particulars of his/her claim to the executors, Tom Zeaiter and Catherine Ann Zeaiter, c.o. Maclarens, Solicitors, 232 Merrylands Road, Merrylands within one (1) calendar month from publication of this notice. After that time the executors may distribute the assets of the estate having regard only to the claims of which at the time of distribution they have notice. Letters of Administration were granted in New South Wales on 4th March, 2003. MACLARENS, Solicitors, 232 Merrylands Road, Merrylands, NSW 2160 (DX 25406, Merrylands), tel.: (02) 9682 3777.

[0201]

NOTICE of intended distribution of estate.—Any person having any claim upon the estate of ESMA JOAN TIGHE, late of 8 Quirk Street, Rozelle, in the State of New South Wales, who died on 25th December, 2002 must send particulars of his/her claim to the executors, Brian James Boland and Zara Frances Boland, c.o. Colquhoun & Colquhoun, Solicitors, 588 Darling Street, Rozelle within one (1) calendar month from publication of this notice. After that time the executors may distribute the assets of the estate having regard only to the claims of which at the time of distribution they have notice. Probate was granted in New South Wales on 7th March, 2003. COLQUHOUN & COLQUHOUN, Solicitors, 588 Darling Street, Rozelle, NSW 2039.

[0204]

NOTICE of intended distribution of estate.—Any person having any claim upon the estate of NEIL EDWIN BONSER, late of 6/13 Myee Street, Lakemba, in the State

of New South Wales, divorcee, who died on 20th August, 2002 must send particulars of his/her claim to the executrix, Sharon Anne Symons, c.o. Maclarens, Solicitors, 232 Merrylands Road, Merrylands within one (1) calendar month from publication of this notice. After that time the executrix may distribute the assets of the estate having regard only to the claims of which at the time of distribution she has notice. Letters of Administration were granted in New South Wales on 7th March, 2003. MACLARENS, Solicitors, 232 Merrylands Road, Merrylands, NSW 2160 (DX 25406, Merrylands), tel.: (02) 9682 3777.

[0205]

NOTICE of intended distribution of estate.—Any person having any claim upon the estate of LILLIAN MAY McINTOSH, late of 17 Rosemont Street, Punchbowl, in the State of New South Wales, who died on 1st December, 2002 must send particulars of his/her claim to the executrix, Joan Elizabeth Walsh, c.o. Colin J. Duff, Solicitor, 7 Morts Road, Mortdale within one (1) calendar month from publication of this notice. After that time the executrix may distribute the assets of the estate having regard only to the claims of which at the time of distribution she has notice. Probate was granted in New South Wales on 27th February, 2003. COLIN J. DUFF, Solicitor, 7 Morts Road, Mortdale, NSW 2223 (DX 11307, Hurstville), tel.: (02) 9570 2022.

[0209]

COMPANY NOTICES

NOTICE of application relating to G. V. LIVESTOCK BUYERS PTY LIMITED, ACN 051 418 912.—In respect of proceedings commenced on 25th November, 2002.—Application will be made by Humble, Allen, Power & Co. Pty Limited to the Supreme Court of New South Wales at 10.00 a.m. on 20th March, 2003 at Court 7A, Level 7, Supreme Court, Queens Square, Sydney where application will be made for an Order under section 459A, 459C and 459P of the Corporations Act 2001, for an Order that the company be wound up. Copies of the documents filed may be obtained under the Rules. Any person intending to appear at the hearing must serve a Notice in the prescribed form so as to reach the address below not later than 1.00 p.m. on 19th March, 2003. PAUL NAPIER BYRNE, Plaintiff's Solicitor, c.o. Friedlieb Byrne, Solicitors, 99 Peter Street, Wagga Wagga, NSW 2650 (DX 5413, Wagga Wagga), tel.: (02) 6921 1733, fax: (02) 6921 7202.

[0202]

NOTICE of voluntary liquidation.—BERAN (HOLDINGS) PTY LIMITED (In liquidation), ACN 000 144 409.—Notice is hereby given in accordance with section 509 (2) of the Corporations Law, that the final meeting of the members of Beran (Holdings) Pty Limited will be held at Level 11, 155 Castlereagh Street, Sydney on Wednesday, 16th April, 2003 at 10.00 a.m. for the purpose of having laid before it by the liquidator an account showing how the winding up has been conducted and the manner in which the assets of the company have been disposed of in the course of the winding up. Dated at Sydney this eleventh day of March 2003. R. D. ELLINSON, Liquidator, c.o. Selingers, Chartered Accountants, Level 11, 155 Castlereagh Street, Sydney, NSW 2000, tel.: (02) 9283 2444.

[0207]

NOTICE of voluntary liquidation.—GANOR NOMINEES PTY LIMITED (In liquidation), ACN 000 468 208.—Notice is hereby given in accordance with section 509 (2) of the Corporations Law, that the final meeting of the members of Ganor Nominees Pty Limited will be held at Level 11, 155 Castlereagh Street, Sydney on Wednesday, 16th April, 2003 at 11.00 a.m. for the purpose of having laid before it by the liquidator an account showing how the winding up has been conducted and the manner in which the assets of the company have been disposed of in the course of the winding up. Dated at Sydney this eleventh day of March 2003. R. D. ELLINSON, Liquidator, c.o. Selingers, Chartered Accountants, Level 11, 155 Castlereagh Street, Sydney, NSW 2000, tel.: (02) 9283 2444.

[0208]

