



# Government Gazette

OF THE STATE OF  
NEW SOUTH WALES

**Number 147**  
**Friday, 17 September 2004**

Published under authority by Government Advertising and Information

## LEGISLATION

The Cabinet Office, Sydney  
15 September 2004

### ALLOCATION OF THE ADMINISTRATION OF ACTS

HER Excellency the Governor, with the advice of the Executive Council, has approved of the administration of the Acts listed in the attached Schedule being vested in the Ministers indicated against each respectively, subject to the administration of any such Act, to the extent that it directly amends another Act, being vested in the Minister administering the other Act or the relevant portion of it.

The arrangements are in substitution for those in operation before the date of this notice.

BOB CARR,  
Premier

### SCHEDULE OF ACTS TO BE VESTED IN THE MINISTER INDICATED AGAINST EACH RESPECTIVELY

#### *Minister for Health*

Cancer Institute (NSW) Act 2003 No 14 (jointly with the Minister Assisting the Minister for Health (Cancer))

#### *Minister for Science and Medical Research*

Centenary Institute of Cancer Medicine and Cell Biology Act 1985 No 192  
Garvan Institute of Medical Research Act 1984 No 106

#### *Minister Assisting the Minister for Health (Cancer)*

Cancer Institute (NSW) Act 2003 No 14 (jointly with the Minister for Health)  
New South Wales Cancer Council Act 1995 No 43

---

# Proclamations

---



## Proclamation

under the

Public Finance and Audit Act 1983 No 152

MARIE BASHIR, Governor

I, Professor Marie Bashir AC, Governor of the State of New South Wales, with the advice of the Executive Council, and in pursuance of section 45B of the *Public Finance and Audit Act 1983*, do, by this my Proclamation, amend Schedule 3 (Departments) to that Act:

- (a) by omitting from Columns 1 and 2 the matter relating to the following Departments:

Department of Agriculture

Department of Mineral Resources

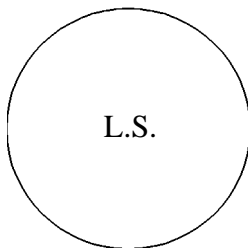
NSW Fisheries

- (b) by inserting in Columns 1 and 2 in alphabetical order of Departments:

Department of Primary Industries    Director-General of the Department

Signed and sealed at Sydney, this 18th day of August 2004.

By Her Excellency's Command,



MICHAEL EGAN, M.L.C.,  
Treasurer

GOD SAVE THE QUEEN!

Proclamation

Explanatory note

---

### **Explanatory note**

The *Public Sector Employment and Management (Department of Primary Industries) Order 2004* abolished the Department of Agriculture, the Department of Mineral Resources and NSW Fisheries as Departments of the Public Service and established the Department of Primary Industries.

The object of this Proclamation is to amend Schedule 3 (Departments) to the *Public Finance and Audit Act 1983* to reflect those changes.



## Proclamation

under the

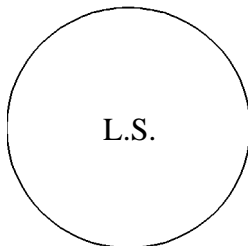
Fisheries Management Amendment Act 2004 No 26

MARIE BASHIR, Governor

I, Professor Marie Bashir AC, Governor of the State of New South Wales, with the advice of the Executive Council, and in pursuance of section 2 of the *Fisheries Management Amendment Act 2004*, do, by this my Proclamation, appoint 1 November 2004 as the day on which the uncommenced provisions of that Act commence.

Signed and sealed at Sydney, this 15th day of September 2004.

By Her Excellency's Command,



IAN MICHAEL MACDONALD, M.L.C.,  
Minister for Primary Industries

GOD SAVE THE QUEEN!

### Explanatory note

The object of this Proclamation is to commence Schedule 1 [42] and [48] to the *Fisheries Management Amendment Act 2004*. Those provisions revise the definition of harm for the purpose of offences relating to protected marine vegetation.

---

# Regulations

---



## Optometrists Amendment Regulation 2004

under the

Optometrists Act 2002

Her Excellency the Governor, with the advice of the Executive Council, has made the following Regulation under the *Optometrists Act 2002*.

MORRIS IEMMA, M.P.,  
Minister for Health

### Explanatory note

The object of this Regulation is to amend the *Optometrists Regulation 2004* so as to allow certain drugs to be used by optometrists for the purpose of fitting contact lenses and examining the eye.

This Regulation is made under the *Optometrists Act 2002*, including sections 21 (5) and 136 (the general regulation-making power).

Clause 1          Optometrists Amendment Regulation 2004

---

## **Optometrists Amendment Regulation 2004**

under the

Optometrists Act 2002

### **1 Name of Regulation**

This Regulation is the *Optometrists Amendment Regulation 2004*.

### **2 Amendment of Optometrists Regulation 2004**

The *Optometrists Regulation 2004* is amended as set out in Schedule 1.

Optometrists Amendment Regulation 2004

Amendment

Schedule 1

---

## Schedule 1 Amendment

(Clause 2)

### Clause 5 Authority for use of prescribed drugs by optometrists

Insert at the end of clause 5 (d):

, and

- (e) staining agents, ocular lubricants, or any ocular astringents or decongestants that were prescribed under section 29A (2) of the *Optometrists Act 1930* immediately before the repeal of that section, are prescribed for the purpose of fitting contact lenses and examination of the eyes.



New South Wales

# Poisons and Therapeutic Goods Amendment (Fees) Regulation 2004

under the

Poisons and Therapeutic Goods Act 1966

Her Excellency the Governor, with the advice of the Executive Council, has made the following Regulation under the *Poisons and Therapeutic Goods Act 1966*.

MORRIS IEMMA, M.P.,  
Minister for Health

## Explanatory note

The object of this Regulation is to amend the *Poisons and Therapeutic Goods Regulation 2002* to increase certain fees in relation to the wholesale supply of poisons and restricted substances and the manufacture and supply of drugs of addiction.

The fee increases are generally in line with movements in the Consumer Price Index (adjusted to the nearest \$5).

This Regulation is made under the *Poisons and Therapeutic Goods Act 1966*, including sections 17 (1) (a1) and 24 (1) (f).



Clause 1 Poisons and Therapeutic Goods Amendment (Fees) Regulation 2004

---

## **Poisons and Therapeutic Goods Amendment (Fees) Regulation 2004**

under the

Poisons and Therapeutic Goods Act 1966

### **1 Name of Regulation**

This Regulation is the *Poisons and Therapeutic Goods Amendment (Fees) Regulation 2004*.

### **2 Amendment of Poisons and Therapeutic Goods Regulation 2002**

The *Poisons and Therapeutic Goods Regulation 2002* is amended as set out in Schedule 1.

Poisons and Therapeutic Goods Amendment (Fees) Regulation 2004

Amendments

Schedule 1

---

## Schedule 1 Amendments

(Clause 2)

- [1] **Clauses 156 (Applications for licences), 160 (Annual licence fees), 161 (Applications for licences) and 165 (Annual licence fees)**  
Omit "\$50" wherever occurring in clauses 156 (3) (a), 160 (a), 161 (3) (a) and (4) (b) and 165 (1) (a) and (2) (b).  
Insert instead "\$55".
- [2] **Clauses 156 (3) (b) and 160 (b)**  
Omit "\$345" wherever occurring. Insert instead "\$355".
- [3] **Clauses 161 (3) (b) and 165 (1) (b)**  
Omit "\$460" wherever occurring. Insert instead "\$470".
- [4] **Clauses 161 (4) (c) and 165 (2) (c)**  
Omit "\$230" wherever occurring. Insert instead "\$235".



# Public Finance and Audit Amendment (Department of Commerce) Regulation 2004

under the

Public Finance and Audit Act 1983

Her Excellency the Governor, with the advice of the Executive Council, has made the following Regulation under the *Public Finance and Audit Act 1983*.

MICHAEL EGAN, M.L.C.,  
Treasurer

## Explanatory note

The object of this Regulation is to amend the *Public Finance and Audit Regulation 2000* to update references to officers of the Department of Commerce who exercise functions under sections 12 and 13 of the *Public Finance and Audit Act 1983* (which deal with commitment of expenditure and the payment of accounts) in relation to specified authorities and to amend the list of those authorities. These amendments are a consequence of a number of administrative changes that have occurred in relation to the relevant authorities.

This Regulation is made under the *Public Finance and Audit Act 1983*, including the definition of *officer of an authority* in section 4 (1) and section 64 (the general regulation-making power).

Clause 1 Public Finance and Audit Amendment (Department of Commerce)  
Regulation 2004

---

## **Public Finance and Audit Amendment (Department of Commerce) Regulation 2004**

under the

Public Finance and Audit Act 1983

### **1 Name of Regulation**

This Regulation is the *Public Finance and Audit Amendment (Department of Commerce) Regulation 2004*.

### **2 Amendment of Public Finance and Audit Regulation 2000**

The *Public Finance and Audit Regulation 2000* is amended as set out in Schedule 1.

Public Finance and Audit Amendment (Department of Commerce)  
Regulation 2004

Amendments

Schedule 1

---

## Schedule 1 Amendments

(Clause 2)

**[1] Clause 17 Definitions of “authority” and “officer of an authority”**

Omit “Department of Public Works and Services” from clause 17 (4).

Insert instead “Department of Commerce”.

**[2] Clause 17 (4), Table, Part A**

Insert at the end of the Part:

General Manager  
Manager, Accounting Services  
Client Services Manager  
Accountant  
Treasury Reporting Supervisor  
Senior Support Officer  
Support Officer  
Accounts Payable Supervisor  
Accounts Receivable Supervisor  
Banking Supervisor  
Assistant Accountant

**[3] Clause 17 (4), Table, Part B**

Omit from the Part:

Department of Urban Affairs and Planning  
New South Wales Film and Television Office  
Honeysuckle Development Corporation  
South Sydney Development Corporation  
Minister administering the *Environmental Planning and Assessment Act 1979* (a corporation)  
Department for Women

Public Finance and Audit Amendment (Department of Commerce)  
Regulation 2004

Schedule 1      Amendments

---

**[4] Clause 17 (4), Table, Part B**

Insert at the end of the Part:

Office of the Children's Guardian  
Department of Energy, Utilities and Sustainability  
Ministry for Science and Medical Research  
Natural Resources Commission



# Roads (General) Amendment (Southern Cross Drive Declaration) Regulation 2004

under the

Roads Act 1993

Her Excellency the Governor, with the advice of the Executive Council, has made the following Regulation under the *Roads Act 1993*.

CARL SCULLY, M.P.,  
Minister for Roads

## Explanatory note

The object of this Regulation is to declare the Roads and Traffic Authority to be the roads authority for part of Southern Cross Drive between Wentworth Avenue, Eastlakes and Link Road, Zetland. The road concerned forms part of the Sydney Orbital.

This Regulation is made under the *Roads Act 1993*, including sections 7 and 264 (the general regulation-making power).

Clause 1            Roads (General) Amendment (Southern Cross Drive Declaration)  
                         Regulation 2004

---

## **Roads (General) Amendment (Southern Cross Drive Declaration) Regulation 2004**

under the

Roads Act 1993

### **1 Name of Regulation**

This Regulation is the *Roads (General) Amendment (Southern Cross Drive Declaration) Regulation 2004*.

### **2 Amendment of Roads (General) Regulation 2000**

The *Roads (General) Regulation 2000* is amended as set out in Schedule 1.



Roads (General) Amendment (Southern Cross Drive Declaration)  
Regulation 2004

Amendment

Schedule 1

---

## Schedule 1    Amendment

(Clause 2)

### Clause 79D

Insert after clause 79C:

#### **79D    Roads authority for public roads (Southern Cross Drive)**

- (1) The RTA is declared to be the roads authority for the public road shaded mustard and shown as Lot 1 on Sheets 1 and 2 of the plan marked "Plan No. 0593 051 SS 0113" (that public road being part of Southern Cross Drive between Wentworth Avenue, Eastlakes and Link Road, Zetland).
- (2) In this clause, a reference to a *plan* is a reference to a plan held at the Client Services Directorate of the RTA at Level 2, 83 Flushcombe Road, Blacktown.

---

# Rules

---



New South Wales

## District Court Amendment (Fitness for Trial Elections) Rule 2004

under the

District Court Act 1973

The District Court Rule Committee has made the following rule of court under the *District Court Act 1973*.

A Grew  
Secretary of the Rule Committee

### Explanatory note

The object of this Rule is to amend Part 53 of the *District Court Rules 1973* to require an election under section 11A of the *Mental Health (Criminal Procedure) Act 1990* to be made in writing in the approved form. Section 11A of that Act enables an accused person to elect, in certain circumstances, for the trial judge alone to determine whether the person is unfit to be tried for an offence.

Clause 1 District Court Amendment (Fitness for Trial Elections) Rule 2004

---

## **District Court Amendment (Fitness for Trial Elections) Rule 2004**

under the

District Court Act 1973

### **1 Name of Rule**

This Rule is the *District Court Amendment (Fitness for Trial Elections) Rule 2004*.

### **2 Amendment of District Court Rules 1973**

The *District Court Rules 1973* are amended as set out in Schedule 1.

District Court Amendment (Fitness for Trial Elections) Rule 2004

Amendment

Schedule 1

---

## Schedule 1      Amendment

(Clause 2)

### Part 53

Insert after rule 16:

**17    Elections under section 11A of Mental Health (Criminal Procedure) Act 1990**

An election made by a person under section 11A of the *Mental Health (Criminal Procedure) Act 1990* must be made in writing in or to the effect of the approved form.

---

# Orders

---



New South Wales

## **Public Sector Employment and Management (Minister for Health) Order 2004**

under the

Public Sector Employment and Management Act 2002

MARIE BASHIR, Governor

I, Professor Marie Bashir AC, Governor of the State of New South Wales, with the advice of the Executive Council, and in pursuance of Chapter 4 of the *Public Sector Employment and Management Act 2002*, make the following Order.

Dated, this 15th day of September 2004.

By Her Excellency's Command,

BOB CARR, M.P.,  
Premier

Clause 1            Public Sector Employment and Management (Minister for Health) Order  
                         2004

---

## **Public Sector Employment and Management (Minister for Health) Order 2004**

under the

Public Sector Employment and Management Act 2002

### **1 Name of Order**

This Order is the *Public Sector Employment and Management (Minister for Health) Order 2004*.

### **2 Construction of certain references to Minister for Health**

- (1) The reference in section 7 (3) (e) of the *Centenary Institute of Cancer Medicine and Cell Biology Act 1985* to the Minister for Health of New South Wales is to be construed as a reference to the Minister for Science and Medical Research.
- (2) A reference, in Schedule 2 to the *Cancer Institute (NSW) Act 2003*, to the Minister for Health is to be construed as a reference to the Minister Assisting the Minister for Health (Cancer).

---

## Other Legislation

---



### Notice of Final Determination

under the

Threatened Species Conservation Act 1995

The Scientific Committee established under the *Threatened Species Conservation Act 1995* has made a final determination to insert the following species as an endangered species under that Act and, as a consequence, to omit reference to it as a vulnerable species and, accordingly:

- (a) Schedule 1 to that Act is amended by inserting in Part 1 in alphabetical order under the heading “Pygopodidae” (under the headings “Animals”, “Vertebrates” and “Reptiles”):

*Aprasia inaurita* Kluge, 1974

Mallee Worm-lizard

- (b) Schedule 2 to that Act is amended by omitting from Part 1 under the heading “Pygopodidae” (under the headings “Animals”, “Vertebrates” and “Reptiles”):

*Aprasia inaurita* Kluge, 1974

Mallee Worm Lizard

Dated, this 25th day of August 2004.

Associate Professor Paul Adam  
Chairperson of the Scientific Committee

Notice of Final Determination

---

**Copies of final determination and reasons**

Copies of the final determination and the reasons for it are available to members of the public (free of charge) as follows:

- (a) on the Internet at [www.nationalparks.nsw.gov.au](http://www.nationalparks.nsw.gov.au),
- (b) by contacting the Scientific Committee Support Unit, by post C/- Department of Environment and Conservation, PO Box 1967, Hurstville, 2220, by telephone (02) 9585 6940 or by facsimile (02) 9585 6606,
- (c) in person at the National Parks Centre, 102 George St, The Rocks, Sydney.





## Notice of Final Determination

under the

Threatened Species Conservation Act 1995

The Scientific Committee established under the *Threatened Species Conservation Act 1995* has made a final determination to insert the following species as an endangered species under that Act and, accordingly, Schedule 1 to that Act is amended by inserting in Part 1 immediately before the heading “Muridae” (under the headings “Animals”, “Vertebrates” and “Mammals”):

Molossidae

*Mormopterus* “Species 6”

Hairy-nosed Freetail Bat

Dated, this 25th day of August 2004.

Associate Professor Paul Adam  
Chairperson of the Scientific Committee

### Copies of final determination and reasons

Copies of the final determination and the reasons for it are available to members of the public (free of charge) as follows:

- (a) on the Internet at [www.nationalparks.nsw.gov.au](http://www.nationalparks.nsw.gov.au),
- (b) by contacting the Scientific Committee Support Unit, by post C/- Department of Environment and Conservation, PO Box 1967, Hurstville, 2220, by telephone (02) 9585 6940 or by facsimile (02) 9585 6606,
- (c) in person at the National Parks Centre, 102 George St, The Rocks, Sydney.

# OFFICIAL NOTICES

## Appointments

### CONSUMER, TRADER AND TENANCY TRIBUNAL ACT 2001

#### Appointment of Member of Peer Review Panel

PURSUANT to Clause 2 of Schedule 3 of the Consumer, Trader and Tenancy Tribunal Act 2001, I hereby appoint Deirdre Frances O'CONNOR as a member of the Consumer, Trader and Tenancy Tribunal Peer Review Panel until 31 December 2006.

Dated this 3rd day of September 2004.

REBA MEAGHER, M.P.,  
Minister for Fair Trading

The person for the time being holding the office of Manager, Strategic Facility Planning and Trusts, Department of Tourism, Sport and Recreation (ex-officio member).  
The person for the time being holding the office of Director, Community Development, Newcastle City Council (ex-officio member).

#### Term of Office

For a term commencing the date of this notice and expiring 25 August 2005.

### CROWN LANDS ACT 1989

#### Appointment of Trust Board Members

PURSUANT to section 93 of the Crown Lands Act 1989, the persons whose names are specified in Column 1 of the Schedule hereunder are appointed, for the terms of office specified thereunder, as members of the trust board for the reserve trust specified opposite thereto in Column 2, which has been established and appointed as trustee of the reserve referred to opposite thereto in Column 3 of the Schedule.

SANDRA NORI, M.P.,  
Minister for Tourism and Sport and Recreation  
and Minister for Women

#### SCHEDULE

COLUMN 1	COLUMN 2	COLUMN 3
Edward George ATCHISON (re-appointment), Kenneth Michael HILL (re-appointment), Jennifer ROBERTS (re-appointment), Ronald Mason HARVEY (re-appointment), Francis Alfred BATES (re-appointment), James Henry BELL (re-appointment), Leigh MAUGHAN (re-appointment), Dianne PASCOE (re-appointment), Laraine Kay CLIFFORD (re-appointment), Gwennette Eulalie JACKSON (re-appointment). The person for the time being holding the office of Regional Co-ordinator, Hunter Region, Premier's Department (ex-officio member).	Newcastle International Sports Centre Trust.	Reserve No.: 84753. Public Purpose: Public recreation. Notified: 14 February 1964. File No.: 03/PG/156.

### POLICE REGULATION (SUPERANNUATION) ACT 1906

#### Appointment of Deputy for Member of the Police Superannuation Advisory Committee

IN accordance with section 2H and Schedule 4 to the Police Regulation (Superannuation) Act 1906, I have approved the appointment of the following SAS Trustee Corporation representative of the Police Superannuation Advisory Committee to serve for the period ending on 31 August 2007:

Mr Nick Lewocki as Deputy to Member Mr Ron Davis.

The appointment follows the resignation of Mr Bill Gillooly.

Dated at Sydney, 8 September 2004.

JOHN DELLA BOSCA, M.L.C.,  
Special Minister of State

### RURAL FIRES ACT 1997

#### Appointment of Members Bush Fire Coordinating Committee

I, TONY KELLY, M.L.C., Minister for Emergency Services, in pursuance of section 47(1)(g) and (l) of the Rural Fires Act 1997, appoint the following persons as Members of the Bush Fire Coordinating Committee:

Michael Brett

Stephen Robert Frost

for the remainder of the five-year period expiring on 1 March 2008.

TONY KELLY, M.L.C.,  
Minister for Emergency Services

---

# Department of Infrastructure, Planning and Natural Resources

---

## Infrastructure and Planning



New South Wales

## **Wollongong Local Environmental Plan 1990 (Amendment No 227)**

under the

Environmental Planning and Assessment Act 1979

I, the Minister Assisting the Minister for Infrastructure and Planning (Planning Administration), make the following local environmental plan under the *Environmental Planning and Assessment Act 1979*. (W03/00125/S69)

DIANE BEAMER, M.P.,  
Minister Assisting the Minister for Infrastructure  
and Planning (Planning Administration)

Clause 1            Wollongong Local Environmental Plan 1990 (Amendment No 227)

---

## **Wollongong Local Environmental Plan 1990 (Amendment No 227)**

under the

Environmental Planning and Assessment Act 1979

### **1 Name of plan**

This plan is *Wollongong Local Environmental Plan 1990 (Amendment No 227)*.

### **2 Aims of plan**

This plan aims:

- (a) to permit, with the consent of the Council of the City of Wollongong, the carrying out of development on the land to which this plan applies for the purpose of a hospital, in association with a nursing home, seniors housing, medical facilities and 155 public car parking spaces (together with commercial and retail space and private car parking, which are currently permissible uses), and
- (b) to limit the proposed development to a maximum floor space ratio of 5:1 and a maximum height of RL 85 metres AHD (excluding any maintenance, service and ancillary structures on the top of a building).

### **3 Land to which plan applies**

This plan applies to land situated in the City of Wollongong, being land in the vicinity of Rawson Street, Railway Parade, Governors Lane and Waters Lane, and certain airspace above Rawson Street, Wollongong, as shown edged heavy black on the map marked "Wollongong Local Environmental Plan 1990 (Amendment No 227)" deposited in the office of the Council of the City of Wollongong.

### **4 Amendment of Wollongong Local Environmental Plan 1990**

*Wollongong Local Environmental Plan 1990* is amended as set out in Schedule 1.

Wollongong Local Environmental Plan 1990 (Amendment No 227)

Amendment

Schedule 1

## Schedule 1 Amendment

(Clause 4)

### Schedule 2 Additional development

Insert at the end of the Schedule in Columns 1, 2 and 3, respectively:

<p>Part Lots 1 and 2, Lots 3–7 and part Lots 10–12, Section 1, DP 4201 and part Lots 1 and 4 and Lots 2 and 3, Section 2, DP 4201, Rawson Street, Railway Parade, Governors Lane and Waters Lane, and the airspace above Rawson Street between Lot 4, Section 1, DP 4201 and part Lot 1, Section 2, DP 4201, Wollongong, as shown edged heavy black on the map marked “Wollongong Local Environmental Plan 1990 (Amendment No 227)”.</p>	<p>Hospital.</p>	<p>Development consent must not be granted unless the proposed development complies with the following:</p> <ul style="list-style-type: none"> <li>(a) the development must include a nursing home, medical facilities, seniors housing and a minimum of 155 public parking spaces,</li> <li>(b) the floor space ratio of the development must not exceed 5:1 (excluding the public parking spaces),</li> <li>(c) the height of any building on the site must not exceed RL 85 metres AHD (excluding any maintenance, service and ancillary structures on the top of the building).</li> </ul> <p>Development consent must not be granted after the expiration of 2 years from the commencement of <i>Wollongong Local Environmental Plan 1990 (Amendment No 227)</i>.</p>
--	------------------	--

## Natural Resources

### WATER ACT 1912

AN application for a licence, under Part 5, Water Act 1912, as amended, has been received as follows:

#### *Murray Valley*

Stephen Gavin FINLAY for a bore on Lot 28, DP 753328, Parish of Billabung, County of Goulburn, for irrigation purposes (application for an existing work) (Reference: 50BL199055) (GA2:469522).

Any inquiries regarding the above should be directed to the undersigned (telephone: (02) 6041 6777).

Written objections to the application specifying the grounds thereof, may be made by any statutory authority or local occupier whose interests may be affected, must be lodged with the Department's office at Albury by no later than the 15th October 2004.

C. PURTLE,  
Natural Resource Officer (Access),  
Murray-Murrumbidgee Region

Department of Infrastructure, Planning and  
Natural Resources,  
PO Box 829, Albury, NSW 2640.

### WATER ACT 1912

APPLICATIONS for a licence under Part 2 of the Water Act 1912, being within a proclaimed (declared) local area under section 5(4) of the Act.

APPLICATIONS for a licence under section 10 of Part 2 of the Water Act 1912, has been received as follows:

#### *Lachlan River Valley*

Geoffrey Percival FRICKER and Graeme John FRICKER, for a pump on the Lachlan River, on Lot 2, DP 1003353, Parish Cudgelong, County Forbes, for water supply for stock purposes and water supply to the occupiers of Lots 55 and 56, DP 828201, Parish Cudgelong, County Forbes, for domestic purposes (new licence) (in lieu of advertisement in *Government Gazette* dated 27 February 2004 and the *Cowra Guardian* dated 25 February 2004) (Reference: 70SL090961) (GA2:466341).

Ross Allan SANSON, for a pump and pipeline on Lachlan River, pump on Lot 7001/1025062, Parish of Gumbagunda, County of Dowling and pipeline on Lot 7001/1025062, (Travelling Stock Reserve), Lots 22, 23/1053139 and Lot 32/752348, Parish Gumbagunda, County Dowling, for water supply for stock and domestic purposes (new licence) (In lieu of advertisements in the *Government Gazette* dated 27 February 2004 and the *Lake News* dated 25 February 2004) (Reference: 70SL090963) (GA2:466342).

AN application for an authority under section 20 of Part 2 of the Water Act 1912, has been received as follows:

#### *Lachlan River Valley*

COWRA VINEYARDS WATER SUPPLY PTY LTD and OTHERS, for 2 pumps on the Lachlan River, on Lot 111, DP 250826, Parish of Morongla, County of Forbes, for water supply for stock and domestic purposes

and irrigation (high security) (82.5 hectares) (vines and horticulture) (new authority) (additional lands – no additional entitlement) (Reference: 70SA009620) (GA2:466340).

Written objections specifying grounds thereof, may be made by any statutory authority or local occupier within the proclaimed local area whose interests may be effected, must be lodged with the Department within twenty-eight (28) days of the date of this publication as prescribed by the Act.

VIV RUSSELL,  
Manager,  
Resource Access,  
Central West Region

Department of Infrastructure, Planning and  
Natural Resources,  
PO Box 136 Forbes, NSW 2871,  
Telephone: (02) 6852 1222.

### WATER ACT 1912

#### Notice Under Section 22B

#### Pumping Restrictions

#### Rous River, Crystal Creek and their Tributaries

THE Department of Infrastructure, Planning and Natural Resources pursuant to section 22B of the Water Act 1912, is satisfied that the quantity of water available in Rous River, Crystal Creek and their tributaries is insufficient to meet all requirements and hereby gives notice to all holders of permits, authorities and licences under Part 2 of the Act that from Saturday, 11 September 2004 and until further notice, the right to pump water is RESTRICTED to a maximum of six hours in any twenty hour period between the hours of 4:00 p.m. and 10:00 a.m.

This restriction excludes water supply for town water supply, stock, domestic and farming (fruit washing and dairy washdown) purposes.

Any person who contravenes the restrictions imposed by this notice is guilty of an offence and is liable on conviction to a penalty not exceeding:-

- a) where the offence was committed by a Corporation  
– 200 penalty units.
- b) where the offence was committed by any other person  
– 100 penalty units.

One penalty unit = \$110.00.

Dated this 11th day of September 2004.

GA2:476153

G. LOLLBACK,  
Resource Access Manager,  
North Coast Region,  
Grafton

**WATER ACT 1912**

APPLICATIONS for licences under section 10 of the Water Act 1912, as amended, have been received from:

Geoffrey Brien STOKES and Tracey Ann STOKES for a pump on Ellenborough River and a pump on Bunnoo River, Lot 1, DP 754408, Parish Cowangarra, County Macquarie, for irrigation of 12.75 hectares (60 megalitres) (new licence – entitlement by way of permanent transfer) (Our Reference: GRA6134561) (GA2:476150).

Jennifer Mary HURRELL and Michael Vincent HURRELL for a dam and a pump on Hartys Creek and an unnamed watercourse on Lot 5, DP 754407, a dam and a pump on an unnamed watercourse on Lot 9, DP 754407 and a dam and a pump on Hartys Creek on Lot 5, DP 754407, all County Macquarie, Parish Comboyne, for conservation of water and water supply for stock and farming (dairy) purposes and irrigation of 20 hectares (135 megalitres) (replacement application – additional works – no increase in authorised area or allocation) (Our Reference: GRA6322098 and GRA6322123).

Any enquiries regarding the above should be directed to the undersigned (telephone: [02] 6640 2000).

Written objections specifying the grounds thereof must be lodged within twenty-eight (28) days of the date of this publication as prescribed by the Act.

G. LOLLBACK,  
Resource Access Manager,  
North Coast Region,  
Grafton

**WATER ACT 1912**

AN application under Part 2, being within a proclaimed (declared) local area under section 20E(2) of the Water Act 1912, as amended.

An application for an amended authority within a proclaimed local area as generally described hereunder has been received as follows:

*Namoi River Valley*

Application by J & P CAROLAN INVESTMENTS PTY LIMITED and OTHERS for an amended authority for works on TSR 27150, DP 753945, Parish of Merah North, County of Jamison, for water supply stock, domestic and irrigation purposes to include an additional 3,323 megalitres of existing entitlement by way of permanent transfer and to include additional holder, lands and entitlement from another authority. (Reference: 90SA011730) (GA2:472159).

Written objections to the application specifying the grounds there of may be made by any statutory authority or local occupier within the proclaimed (declared) area, whose interest may be affected and must be lodged with the Department's Manager, Resource Access, Tamworth, within twenty-eight (28) days as specified in the Act.

**WATER MANAGEMENT ACT 2000****ERRATUM**

THE Order under section 85A 'Authority to take Water not Credited to a Water Allocation Account – Murrumbidgee Regulated River Water Source' was first published in *Government Gazette* of 30 July 2004 and republished in error in *Government Gazette* of 10 September 2004. The republication is hereby withdrawn.

DAVID HARRISS,  
Regional Director,  
Murrumbidgee and Murray Region,  
Department of Infrastructure, Planning  
and Natural Resources  
(by delegation)

---

## Department of Lands

---

### DUBBO OFFICE

142 Brisbane Street (PO Box 865), Dubbo NSW 2830

Phone: (02) 6841 5200 Fax: (02) 6841 5231

#### NOTIFICATION OF CLOSING OF ROADS

IN pursuance of the provision of the Roads Act 1993, the roads hereunder specified are closed and the road ceases to be public road and the rights of passage and access that previously existed in relation to the road are extinguished.

TONY KELLY, M.L.C.,  
Minister for Lands

---

#### Description

*Land District – Mudgee;  
L.G.A. – Mid-Western Regional Council.*

Lot 1, DP 1066272 in the Parish of Mudgee, County of Wellington.

File No.: DB02 H 41.

Note: On closing, title for the land in Lot1 remains vested in the Mid-Western Regional Council as operational land.



**FAR WEST REGIONAL OFFICE**  
**45 Wingewarra Street (PO Box 1840), Dubbo NSW 2830**  
**Phone: (02) 6883 3000 Fax: (02) 6883 3099**

**ALTERATION OF PURPOSE OF A WESTERN  
LANDS LEASE**

IT is hereby notified that in pursuance of the provisions of section 18J, Western Lands Act 1901, the purpose and conditions of the undermentioned Western Lands Lease have been altered as shown.

CRAIG KNOWLES, M.P.,  
 Minister for Infrastructure and Planning  
 and Minister for Natural Resources

Description

*Administrative District – Broken Hill;  
 Shire – Unincorporated Area;  
 Parish – Nadbuck; County – Yancowinna.*

The purpose of Western Lands Lease 4168, being the land contained within Folio Identifier 6427/769285 has been altered from “Water Supplies” to “Residence and Accommodation Paddock” effective from 10 September 2004.

As a consequence of the alteration of purpose rent will be assessed annually in line with the Western Lands Act 1901 and Regulations. The conditions previously annexed to Western Lands Lease 4168 have been revoked and the following conditions have been annexed thereto.

**CONDITIONS AND RESERVATIONS ATTACHED TO  
WESTERN LANDS LEASE 4168**

- (1) In the conditions annexed to the lease, the expression “the Minister” means the Minister administering the Western Lands Act 1901, and any power, authority, duty or function conferred or imposed upon the Minister by or under those conditions may be exercised or performed either by the Minister or by such officers of the Department of Infrastructure, Planning and Natural Resources as the Minister may from time to time approve.
- (2) In these conditions and reservations the expression “the Commissioner” means the Commissioner charged with the administration of the Western Lands Act 1901 (“the Act”) in accordance with section 4(2) of the Act.
- (3) (a) For the purposes of this clause the term Lessor shall include Her Majesty the Queen Her Heirs and Successors the Minister and the agents servants employees and contractors of the Lessor Her Majesty Her Majesty’s Heirs and Successors and the Minister.  
 (b) The lessee covenants with the Lessor to indemnify and keep indemnified the Lessor from and against all claims for injury loss or damage suffered by any person or body using or being in or upon the Premises or any adjoining land or premises of the Lessor arising out of the Holder’s use of the Premises and against all liabilities for costs charges and expenses incurred by the Lessor in respect of the claim of any such person or body except to the extent that any such claims and demands arise wholly from any negligence or wilful act or omission on the part of the Lessor.
- (c) The indemnity contained in this clause applies notwithstanding that this Lease authorised or required the lessee to undertake or perform the activity giving rise to any claim for injury loss or damage.
- (d) The lessee expressly agrees that the obligations of the Holder under this clause shall continue after the expiration or sooner determination of this Lease in respect of any act deed matter or thing occurring before such expiration or determination.
- (4) The rent of the lease shall be assessed in accordance with Part 6 of the Western Lands Act 1901.
- (5) The rent shall be due and payable annually in advance on 1 July in each year.
- (6) (a) “GST” means any tax on goods and/or services, including any value-added tax, broad-based consumption tax or other similar tax introduced in Australia.  
 “GST law” includes any Act, order, ruling or regulation, which imposes or otherwise deals with the administration or imposition of a GST in Australia.  
 (b) Notwithstanding any other provision of this Agreement:
  - (i) If a GST applies to any supply made by either party under or in connection with this Agreement, the consideration provided or to be provided for that supply will be increased by an amount equal to the GST liability properly incurred by the party making the supply.
  - (ii) If the imposition of a GST or any subsequent change in the GST law is accompanied by or undertaken in connection with the abolition of or reduction in any existing taxes, duties or statutory charges (in this clause “taxes”), the consideration payable by the recipient of the supply made under this Agreement will be reduced by the actual costs of the party making the supply that are reduced directly or indirectly as a consequence of the abolition of or reduction in taxes.
- (7) The lessee shall pay all rates and taxes assessed on or in respect of the land leased during the currency of the lease.
- (8) The lessee shall hold and use the land leased bona fide for the lessee’s own exclusive benefit and shall not transfer, convey or assign the land or any portion thereof without having first obtained the written consent of the Minister.
- (9) The lessee shall not enter into a sublease of the land leased unless the sublease specifies the purpose for which the land may be used under the sublease, and it is a purpose which is consistent with the purpose for which the land may be used under this lease.
- (10) If the lessee enters into a sublease of the land leased, the lessee must notify the Commissioner of the granting of the sublease within 28 days after it is granted.

- (11) The land leased shall be used only for the purpose of "Residence and Accommodation Paddock".
- (12) The lessee shall maintain and keep in reasonable repair all improvements on the land leased during the currency of the lease and shall permit the Minister or the Commissioner or any person authorised by the Minister or the Commissioner at all times to enter upon and examine the whole or any part of the land leased and the buildings or other improvements thereon.
- (13) All minerals within the meaning of the Mining Act 1992, and all other metals, gemstones and semiprecious stones, which may be in, under or upon the land leased are reserved to the Crown and the lessee shall permit any person duly authorised in that behalf to enter upon the land leased and search, work, win and remove all or any minerals, metals, gemstones and semiprecious stones in, under or upon the land leased.
- (14) Mining operations may be carried on, upon and in the lands below the land leased and upon and in the lands adjoining the land leased and the lands below those lands and metals and minerals may be removed therefrom and the Crown and any lessee or lessees under any Mining Act or Acts shall not be subject to any proceedings by way of injunction or otherwise in respect of or be liable for any damage occasioned by the letting down, subsidence or lateral movement of the land leased or any part thereof or otherwise by reason of the following acts and matters, that is to say, by reason of the Crown or any person on behalf of the Crown or any lessee or lessees, having worked now or hereafter working any mines or having carried on or now or hereafter carrying on mining operations or having searched for, worked, won or removed or now or hereafter searching for, working, winning or removing any metals or minerals under, in or from the lands lying beneath the land leased or any part thereof, or on, in, under or from any other lands situated laterally to the land leased or any part thereof or the lands lying beneath those lands, and whether on or below the surface of those other lands and by reason of those acts and matters or in the course thereof the Crown reserves the liberty and authority for the Crown, any person on behalf of the Crown and any lessee or lessees from time to time to let down without payment of any compensation any part of the land leased or of the surface thereof.
- (15) The lessee shall comply with the provisions of the Local Government Act 1993, and of the ordinances made thereunder.
- (16) The lessee shall, within 12 months from the date of commencement of the lease or such further period as the Minister may allow, erect a dwelling on the land leased to the satisfaction of the Commissioner.
- (17) The lessee shall not erect or permit any person to erect any buildings or extend any existing buildings on the land leased except to the satisfaction of the Commissioner.
- (18) The lessee shall ensure that the land leased is kept in a neat and tidy condition to the satisfaction of the Commissioner and not permit refuse to accumulate on the land.
- (19) Upon termination or forfeiture of the lease the Commissioner may direct that the former lessee shall remove any structure or material from the land at his own cost and without compensation. Where such a direction has been given the former lessee shall leave the land in a clean and tidy condition free from rubbish and debris.
- (20) The lessee shall, within 1 year from the date of commencement of the lease or such further period as the Commissioner may allow, enclose the land leased, either separately or conjointly with other lands held in the same interest, with a suitable fence to the satisfaction of the Commissioner.
- (21) The lessee shall not obstruct or interfere with any reserves, roads or tracks on the land leased, or the lawful use thereof by any person.
- (22) The lessee shall erect gates on roads within the land leased when and where directed by the Commissioner for public use and shall maintain those gates together with approaches thereto in good order to the satisfaction of the Commissioner.
- (23) The right is reserved to the public of free access to, and passage along, the bank of any watercourse adjoining the land leased and the lessee shall not obstruct access or passage by any member of the public to or along the bank.
- (24) Any part of a reserve for travelling stock, camping or water supply within the land leased shall, during the whole currency of the lease, be open to the use of bona fide travellers, travelling stock, teamsters and carriers without interference or annoyance by the lessee and the lessee shall post in a conspicuous place on the reserve a notice board indicating for public information the purpose of such reserve and, in fencing the land leased, the lessee shall provide gates and other facilities for the entrance and exit of travelling stock, teamsters and others. The notice board, gates and facilities shall be erected and maintained to the satisfaction of the Commissioner. The lessee shall not overstock, wholly or in part, the areas leased within the reserve, the decision as to overstocking resting with the Commissioner.
- (25) The Crown shall not be responsible to the lessee or the lessee's successors in title for provision of access to the land leased.
- (26) The lessee shall comply with requirements of section 18DB of the Western Lands Act 1901 which provides that, except in the circumstances referred to in subsection (4) of that section, any native vegetation on the land the subject of the lease, and any part of the land that is protected land, must not be cleared except in accordance with the Native Vegetation Conservation Act 1997.
- (27) The lessee shall comply with requirements of section 18DA of the Western Lands Act 1901 which provides that except in circumstances referred to in subsection (3) of that section, cultivation of the land leased or occupied may not be carried out unless the written consent of the Department has first been obtained and any condition to which the consent is subject under subsection (6) is complied with.
- (28) Notwithstanding any other condition annexed to the lease, the lessee shall, in removing timber for the purpose of building, fencing or firewood, carefully

preserve all timber, scrub, vegetative cover and any regeneration thereof (except noxious plants and those "woody weeds" specified in Clause 28(1) and parts 9 and 13 in Schedule 4 of the Regulations) on the following parts of the land leased:

- (a) between the banks of, and within strips at least 20 metres wide along each bank of, any creek or defined watercourse;
- (b) within strips at least 30 metres wide on each side of the centre line of any depression, the sides of which have slopes in excess of 1 (vertically) in 4 (horizontally), that is, approximately 14 degrees;
- (c) where the slopes are steeper than 1 (vertically) in 3 (horizontally), that is, approximately 18 degrees;
- (d) within strips not less than 60 metres wide along the tops of any ranges and main ridges;
- (e) not in contravention of section 21CA of the Soil Conservation Act 1938.

In addition to the foregoing requirements of this condition, the lessee shall preserve on so much of the land leased as is not the subject of a clearing licence (where possible, in well distributed clumps or strips) not less than an average of 30 established trees per hectare, together with any other timber, vegetative cover or any regeneration thereof which may, from time to time, be determined by the Commissioner to be useful or necessary for soil conservation or erosion mitigation purposes or for shade and shelter.

- (29) The lessee shall not interfere with the timber on any of the land leased which is within a State forest, timber reserve or flora reserve unless authorisation has been obtained under the provisions of the Forestry Act 1916 and shall not prevent any person or persons duly authorised in that behalf from taking timber on the land leased. The lessee shall not have any property right in the timber on the land leased and shall not ringbark, kill, destroy or permit the killing or destruction of any timber unless authorised under the Forestry Act 1916 or unless a clearing licence has been issued pursuant to section 18DB of the Western Lands Act 1901, but the lessee may take such timber as the lessee may reasonably require for use on the land leased, or on any contiguous land held in the same interest, for building, fencing or firewood.
- (30) The lessee shall take all necessary steps to protect the land leased from bush fire.
- (31) The lessee shall, as the Commissioner may from time to time direct, foster and cultivate on the land leased such edible shrubs and plants as the Commissioner may consider can be advantageously and successfully cultivated.
- (32) Whenever so directed by the Commissioner, the lessee shall, on such part or parts of the land leased as shall be specified in the direction, carry out agricultural practices, or refrain from agricultural practices, of such types and for such periods as the Commissioner may in the direction specify.
- (33) The lessee shall not overstock, or permit or allow to be overstocked, the land leased and the decision of the Commissioner as to what constitutes overstocking shall

be final and the lessee shall comply with any directions of the Commissioner to prevent or discontinue overstocking.

- (34) The lessee shall, if the Commissioner so directs, prevent the use by stock of any part of the land leased for such periods as the Commissioner considers necessary to permit of the natural reseeding and regeneration of vegetation and, for that purpose, the lessee shall erect within the time appointed by the Commissioner such fencing as the Commissioner may consider necessary.
- (35) The lessee shall furnish such returns and statements as the Commissioner may from time to time require on any matter connected with the land leased or any other land (whether within or outside the Western Division) in which the lessee has an interest.
- (36) The lessee shall, within such time as may be specified by the Commissioner take such steps and measures as the Commissioner shall direct to destroy vermin and such animals and weeds as may, under any Act, from time to time be declared (by declaration covering the land leased) noxious in the *Government Gazette* and shall keep the land free of such vermin and noxious animals and weeds during the currency of the lease to the satisfaction of the Commissioner.
- (37) The lessee shall not remove or permit any person to remove gravel, stone, clay, shells or other material for the purpose of sale from the land leased unless the lessee or the person is the holder of a quarry license under regulations made under the Crown Lands Act 1989 or, in respect of land in a State forest, unless the lessee or the person is the holder of a forest materials licence under the Forestry Act 1916, and has obtained the special authority of the Minister to operate on the land, but the lessee may, with the approval of the Commissioner, take from the land such gravel, stone, clay, shells or other material for building and other purposes upon the land as may be required by the lessee.

#### ASSIGNMENT OF NAME TO A RESERVE TRUST

PURSUANT to Clause 4(3) of Schedule 8 to the Crown Lands Act 1989, the name specified in Column 1 of the Schedule hereunder, is assigned to the reserve trust constituted as trustee of the reserve specified opposite thereto in Column 2 of the Schedule.

TONY KELLY, M.L.C.,  
Minister for Lands

#### SCHEDULE

##### COLUMN 1

Dareton Horse Complex  
(R78438) Reserve Trust.

##### COLUMN 2

Reserve No.: 78438.  
Public Purpose: Public  
recreation.  
Notified: 29 March 1956.  
File No.: WL92 R 17/1.

### ALTERATION OF PURPOSE OF A WESTERN LANDS LEASE

IT is hereby notified that in pursuance of the provisions of section 18J, Western Lands Act 1901, the purpose and conditions of the undermentioned Western Lands Lease have been altered as shown.

CRAIG KNOWLES, M.P.,  
Minister for Infrastructure and Planning  
and Minister for Natural Resources

#### Description

*Administrative District – Broken Hill;  
Shire – Central Darling;  
Parish – Perry; County – Menindee.*

The purpose of Western Lands Lease 6837, being the land contained within Folio Identifiers 1503/763383, 1504/763383 and 1505/763383 has been altered from “Mixed Farming” to “Residence and Mixed Farming” effective from 17 August 2004.

As a consequence of the alteration of purpose rent will be assessed annually in line with the Western Lands Act 1901 and Regulations. The conditions previously annexed to Western Lands Lease 6837 have been revoked and the following conditions have been annexed thereto.

#### CONDITIONS AND RESERVATIONS ATTACHED TO WESTERN LANDS LEASE 6837

- (1) In the conditions annexed to the lease, the expression “the Minister” means the Minister administering the Western Lands Act 1901, and any power, authority, duty or function conferred or imposed upon the Minister by or under those conditions may be exercised or performed either by the Minister or by such officers of the Department of Infrastructure, Planning and Natural Resources as the Minister may from time to time approve.
- (2) In these conditions and reservations the expression “the Commissioner” means the Commissioner charged with the administration of the Western Lands Act 1901 (“the Act”) in accordance with section 4(2) of the Act.
- (3) (a) For the purposes of this clause the term Lessor shall include Her Majesty the Queen Her Heirs and Successors the Minister and the agents servants employees and contractors of the Lessor Her Majesty Her Majesty’s Heirs and Successors and the Minister.  
(b) The lessee covenants with the Lessor to indemnify and keep indemnified the Lessor from and against all claims for injury loss or damage suffered by any person or body using or being in or upon the Premises or any adjoining land or premises of the Lessor arising out of the Holder’s use of the Premises and against all liabilities for costs charges and expenses incurred by the Lessor in respect of the claim of any such person or body except to the extent that any such claims and demands arise wholly from any negligence or wilful act or omission on the part of the Lessor.  
(c) The indemnity contained in this clause applies notwithstanding that this Lease authorised or required the lessee to undertake or perform the activity giving rise to any claim for injury loss or damage.
- (d) The lessee expressly agrees that the obligations of the Holder under this clause shall continue after the expiration or sooner determination of this Lease in respect of any act deed matter or thing occurring before such expiration or determination.
- (4) The rent of the lease shall be assessed in accordance with Part 6 of the Western Lands Act 1901.
- (5) The rent shall be due and payable annually in advance on 1 July in each year.
- (6) (a) “GST” means any tax on goods and/or services, including any value-added tax, broad-based consumption tax or other similar tax introduced in Australia.  
“GST law” includes any Act, order, ruling or regulation, which imposes or otherwise deals with the administration or imposition of a GST in Australia.
- (c) Notwithstanding any other provision of this Agreement:
  - (iii) If a GST applies to any supply made by either party under or in connection with this Agreement, the consideration provided or to be provided for that supply will be increased by an amount equal to the GST liability properly incurred by the party making the supply.
  - (iv) If the imposition of a GST or any subsequent change in the GST law is accompanied by or undertaken in connection with the abolition of or reduction in any existing taxes, duties or statutory charges (in this clause “taxes”), the consideration payable by the recipient of the supply made under this Agreement will be reduced by the actual costs of the party making the supply that are reduced directly or indirectly as a consequence of the abolition of or reduction in taxes.
- (7) The lessee shall pay all rates and taxes assessed on or in respect of the land leased during the currency of the lease.
- (8) The lessee shall hold and use the land leased bona fide for the lessee’s own exclusive benefit and shall not transfer, convey or assign the land or any portion thereof without having first obtained the written consent of the Minister.
- (9) The lessee shall not enter into a sublease of the land leased unless the sublease specifies the purpose for which the land may be used under the sublease, and it is a purpose which is consistent with the purpose for which the land may be used under this lease.
- (10) If the lessee enters into a sublease of the land leased, the lessee must notify the Commissioner of the granting of the sublease within 28 days after it is granted.
- (11) The land leased shall be used only for the purpose of “Residence and Mixed Farming”
- (12) The lessee shall maintain and keep in reasonable repair all improvements on the land leased during the currency of the lease and shall permit the Minister or the Commissioner or any person authorised by the Minister or the Commissioner at all times to enter upon and examine the whole or any part of the land leased and the buildings or other improvements thereon.

- (13) All minerals within the meaning of the Mining Act 1992, and all other metals, gemstones and semiprecious stones, which may be in, under or upon the land leased are reserved to the Crown and the lessee shall permit any person duly authorised in that behalf to enter upon the land leased and search, work, win and remove all or any minerals, metals, gemstones and semiprecious stones in, under or upon the land leased.
- (14) Mining operations may be carried on, upon and in the lands below the land leased and upon and in the lands adjoining the land leased and the lands below those lands and metals and minerals may be removed therefrom and the Crown and any lessee or lessees under any Mining Act or Acts shall not be subject to any proceedings by way of injunction or otherwise in respect of or be liable for any damage occasioned by the letting down, subsidence or lateral movement of the land leased or any part thereof or otherwise by reason of the following acts and matters, that is to say, by reason of the Crown or any person on behalf of the Crown or any lessee or lessees, having worked now or hereafter working any mines or having carried on or now or hereafter carrying on mining operations or having searched for, worked, won or removed or now or hereafter searching for, working, winning or removing any metals or minerals under, in or from the lands lying beneath the land leased or any part thereof, or on, in, under or from any other lands situated laterally to the land leased or any part thereof or the lands lying beneath those lands, and whether on or below the surface of those other lands and by reason of those acts and matters or in the course thereof the Crown reserves the liberty and authority for the Crown, any person on behalf of the Crown and any lessee or lessees from time to time to let down without payment of any compensation any part of the land leased or of the surface thereof.
- (15) The lessee shall comply with the provisions of the Local Government Act 1993, and of the ordinances made thereunder.
- (16) The lessee shall comply with the provisions of the Water Management Act 2000 and any regulations made in pursuance of that Act.
- (17) The lessee shall, within 12 months from the date of commencement of the lease or such further period as the Minister may allow, erect a dwelling on the land in accordance with plans and specifications approved by the Council of the local government area.
- (18) The lessee shall not erect or permit any person to erect any buildings or extend any existing buildings on the land leased except in accordance with plans and specifications approved by the Council of the local Government area.
- (19) The lessee shall ensure that the land leased is kept in a neat and tidy condition to the satisfaction of the Commissioner and not permit refuse to accumulate on the land.
- (20) Upon termination or forfeiture of the lease the Commissioner may direct that the former lessee shall remove any structure or material from the land at his own cost and without compensation. Where such a direction has been given the former lessee shall leave the land in a clean and tidy condition free from rubbish and debris.
- (21) Where the Crown has paid a contribution under section 217-219 of the Roads Act 1993 in respect of the land leased, the lessee shall pay to the Crown the amount of that contribution within 3 months of being called upon to do so.
- (22) The lessee shall pay to the Crown the proportional part of the costs of road construction as notified by the Department of Infrastructure Planning and Natural Resources within 3 months of the date of gazettal of the granting.
- (23) The lessee shall, within 1 year from the date of commencement of the lease or such further period as the Commissioner may allow, enclose the land leased, either separately or conjointly with other lands held in the same interest, with a suitable fence to the satisfaction of the Commissioner.
-

**GRAFTON OFFICE**  
**76 Victoria Street (Locked Bag 10), Grafton NSW 2460**  
**Phone: (02) 6640 2020 Fax: (02) 6640 2036**

**APPOINTMENT OF TRUST BOARD MEMBERS**

PURSUANT to section 93 of the Crown Lands Act 1989, the persons whose names are specified in Column 1 of the Schedule hereunder are appointed, for the terms of office specified thereunder, as members of the trust board for the reserve trust specified opposite thereto in Column 2, which has been established and appointed as trustee of the reserve referred to opposite thereto in Column 3 of the Schedule.

TONY KELLY, M.L.C.,  
Minister for Lands

5. Byron Shire Council website –  
[http://www.byron.nsw.gov.au/docs\\_exhibit.shtml](http://www.byron.nsw.gov.au/docs_exhibit.shtml).  
 during normal business hours.

Representations are invited from the public on the draft plan. These may be made in writing for a period of 28 days commencing from 20 September 2004 and should be sent to the Manager (Community Services), Far North Coast, Department of Lands, Locked Bag 10, Grafton, NSW 2460.

TONY KELLY, M.L.C.,  
Minister for Lands

SCHEDULE

COLUMN 1	COLUMN 2	COLUMN 3
Lorraine May BRAID (new member), Carol FENWICK (new member), Paul FENWICK (new member), Melissa Ann WRIGHT (re-appointment), Teresa May HEMSLEY (re-appointment).	Rileys Hill War Memorial Reserve Trust.	Dedication No.: 540085. Public Purpose: War Memorial (hall site). Notified: 8 June 1951.  Dedication No.: 540088. Public Purpose: War Memorial (hall site) addition. Notified: 3 May 1957. File No.: GF96 R 114.

Term of Office

For a term commencing the date of this notice and expiring 16 September 2009.

**PLAN OF MANAGEMENT FOR A CROWN RESERVE  
 UNDER DIVISION 6 OF PART 5 OF THE CROWN  
 LANDS ACT 1989 AND CLAUSE 35 OF THE  
 CROWN LANDS REGULATION 2000**

A Draft Plan of Management has been prepared for the Crown reserve described hereunder, which is under the trusteeship of the Byron Shire Holiday Parks Reserve Trust.

Inspection of the draft plan can be made at:

- Department of Lands,  
76 Victoria Street, Grafton, NSW 2460.
- Byron Shire Council,  
Administration Building, Station Street,  
Mullumbimby, NSW 2482.
- Byron Shire Council Libraries:
  - Brunswick Heads, Fingal Street, Brunswick Heads, NSW 2483,
  - Mullumbimby, Station Street, Mullumbimby, NSW 2482,
  - Byron Bay, Lawson Street, Byron Bay, NSW 2481.
- Byron Shire Community Access Points:
  - Pogels Wood Café Federal,
  - Bangalow Post Office,
  - Summerland Credit Union Ocean Shores,
  - BP Service Station Suffolk Park.

Description of Reserve

*Land District – Murwillumbah;  
 Local Government Area – Byron Shire;  
 Parish – Brunswick; County – Rous.*

Reserve 74701, notified in the *Government Gazette* of 18 January 1952, comprising Lots 101 and 102, DP 851964.

Location: Ferry Reserve, Brunswick Heads.

Public Purpose: Public recreation.

File No.: GF81 R 265.

**ROADS ACT 1993**

ORDER

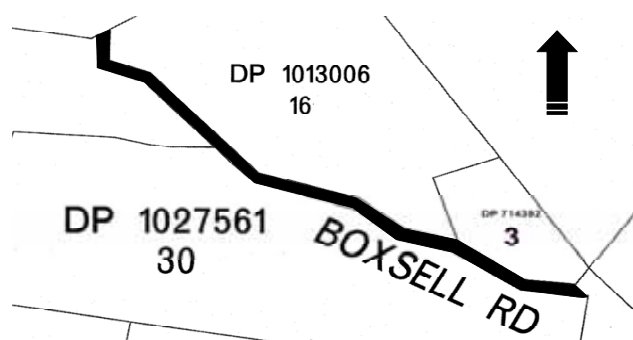
Transfer of a Crown Road to a Council

IN pursuance of the provisions of section 151, Roads Act 1993, the Crown road specified in Schedule 1 is hereby transferred to the Roads Authority specified in Schedule 2 hereunder, as from the date of publication of this notice and as from the date, the road specified in Schedule 1, ceases to be Crown road.

TONY KELLY, M.L.C.,  
Minister for Lands

SCHEDULE 1

Crown Road 20.115 wide as shown shaded on diagram below, Parish Chillingham, County Rous.



SCHEDULE 2

Roads Authority: Tweed Shire Council.  
File No.: GF04 H 58.  
Council's Reference: Tyalgum.

ERRATUM

THE following notice was published in *Government Gazette* No. 143 on 10 September 2004, Folio 7494, with an incorrect map. The following notice replaces that in full but date of gazettal remains the same.

ROADS ACT 1993  
ORDER

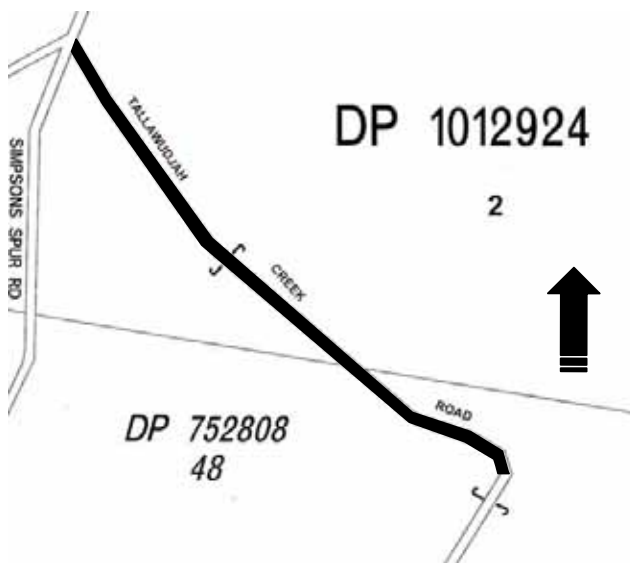
Transfer of a Crown Road to a Council

In pursuance of the provisions of section 151, Roads Act 1993, the Crown road specified in Schedule 1 is hereby transferred to the Roads Authority specified in Schedule 2 hereunder, as from the date of publication of this notice and as from the date, the road specified in Schedule 1, ceases to be Crown road.

TONY KELLY, M.L.C.,  
Minister for Lands

SCHEDULE 1

Crown road 20.115 wide as shown shaded on diagram below, Parish Bagawa, County Fitzroy, at Glenreagh.



SCHEDULE 2

Roads Authority: Clarence Valley Council.  
File No.: GF04 H 131.  
Council's Reference: 2003/213.

ERRATUM

THE following notice was published in *Government Gazette* No. 91 on 28 May 2004, Folio 3302, with an incorrect map. The following notice replaces that in full but date of gazettal remains the same.

ROADS ACT 1993  
ORDER

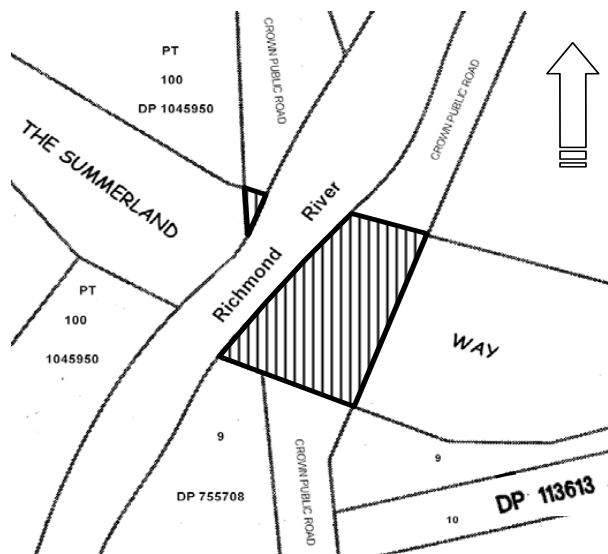
Transfer of a Crown Road to a Council

IN pursuance of the provisions of section 151, Roads Act 1993, the Crown road specified in Schedule 1 is hereby transferred to the Roads Authority specified in Schedule 2 hereunder, as from the date of publication of this notice and as from the date, the road specified in Schedule 1, ceases to be Crown road.

TONY KELLY, M.L.C.,  
Minister Assisting the Minister for  
Natural Resources (Lands)

SCHEDULE 1

Crown road variable width (in two parts) as show hatched on diagram below, Parishes Findon and Roseberry, County Rous, at Grevillia.



SCHEDULE 2

Roads Authority: Kyogle Shire Council.  
File No.: GF04 H 60.  
Council's Reference: FW:LMT:ROADS.BRIDGES.MR83.

**GRIFFITH OFFICE**  
**2nd Floor, Griffith City Plaza,**  
**120–130 Banna Avenue (PO Box 1030), Griffith NSW 2680**  
**Phone: (02) 6962 7522 Fax: (02) 6962 5670**

**REVOCAION OF RESERVATION OF CROWN  
 LAND**

PURSUANT to section 90 of the Crown Lands Act 1989, the reservation of Crown Land specified in Column 1 of the Schedule hereunder, is revoked to the extent specified opposite thereto in Column 2 of the Schedule.

TONY KELLY, M.L.C.,  
 Minister for Lands

**SCHEDULE**

**COLUMN 1**

Land District: Coleambally.  
 Local Government Area:  
 Murrumbidgee Shire Council.  
 Locality: Waddi.  
 Reserve No.: 159016.  
 Public Purpose: Community  
 purposes.  
 Notified: 13 November 1992.  
 Lot 1, DP No. 46629,  
 Parish Waddi, County Boyd;  
 Lot 2, DP No. 46629,  
 Parish Waddi, County Boyd.  
 File No.: GH92 R 11/3.

**COLUMN 2**

The part being Lot 2,  
 DP No. 46629, Parish Waddi,  
 County Boyd. of an area of  
 632 square metres.

Note: Upon revocation Lot 2, DP 46629 will revert to Crown Land and then be vested to Coleambally Irrigation.

**HAY OFFICE**  
**126 Lachlan Street (PO Box 182), Hay NSW 2711**  
**Phone: (02) 6993 1306 Fax: (02) 6993 1135**

**APPOINTMENT OF TRUST BOARD MEMBERS**

PURSUANT to section 93 of the Crown Lands Act 1989, the persons whose names are specified in Column 1 of the Schedule hereunder are appointed, for the terms of office specified thereunder, as members of the trust board for the reserve trust specified opposite thereto in Column 2, which has been established and appointed as trustee of the reserve referred to opposite thereto in Column 3 of the Schedule.

TONY KELLY, M.L.C.,  
 Minister for Lands

**SCHEDULE**

**COLUMN 1**

Grant Donald  
 CAMERON  
 (new member),  
 Henry Ambrose  
 CATTANACH  
 (new member),  
 Margaret Ann  
 CATTANACH  
 (new member),  
 Darren Thomas  
 O'DONOVAN  
 (new member),  
 James Paul WRIGHT  
 (new member),  
 John Charles  
 MERRYLEES  
 (new member),  
 Catherine Margaret  
 MERRYLEES  
 (new member).

**COLUMN 2**

Carrathool  
 Racecourse Trust.

**COLUMN 3**

Reserve No.: 37893.  
 Public Purpose: Public  
 recreation.  
 Notified: 2 July 1904.  
 File No.: HY81 R 23.

Term of Office

For a term commencing the date of this notice and expiring  
 25 August 2009.



## MAITLAND OFFICE

Cnr Newcastle Road and Banks Street (PO Box 6), East Maitland NSW 2323

Phone: (02) 4934 2280 Fax: (02) 4934 2252

ra150

ra150

## NOTIFICATION OF CLOSING OF ROAD

IN pursuance of the provisions of the Roads Act 1993, the road hereunder described is closed and the land comprised therein ceases to be a public road and the rights of passage and access that previously existed in relation to the road are extinguished. On road closing, title to the land comprising the former public road vests in the body specified in the Schedule hereunder.

TONY KELLY, M.L.C.,  
Minister for Lands

## Description

*Parish – Newcastle;  
County – Northumberland;  
Land District – Newcastle;  
Local Government Area – Newcastle.*

Road Closed: Lots 100 and 101, DP 1070259 at Newcastle.

File No.: MD03 H 248.

## SCHEDULE

On closing, the land within Lots 100 and 101, DP 1070259 remains vested in Newcastle City Council. Lot 100, DP 1070259 as operational land and Lot 101, DP 1070259 as community land for the purposes of the Local Government Act 1993.

Council's Reference: DA 03/1247.

## NOTIFICATION OF CLOSING OF ROAD

IN pursuance of the provisions of the Roads Act 1993, the road hereunder described is closed and the land comprised therein ceases to be a public road and the rights of passage and access that previously existed in relation to the road are extinguished. On road closing, title to the land comprising the former public road vests in the body specified in the Schedule hereunder.

TONY KELLY, M.L.C.,  
Minister for Lands

## Description

*Parish – Kincumber;  
County – Northumberland;  
Land District – Gosford;  
Local Government Area – Gosford.*

Road Closed: Lot 1, DP 1067146 at Terrigal.

File No.: MD02 H 36.

## SCHEDULE

On closing, the land within Lot 1, DP 1067146 remains vested in Gosford City Council as operational land for the purposes of the Local Government Act 1993.

Council's Reference: Dataworks Subject 07.04.

**MOREE OFFICE****Corner Frome and Heber Streets (PO Box 388), Moree NSW 2400****Phone: (02) 6752 5055 Fax: (02) 6752 1707****CROWN LANDS ACT 1989**

Declaration of Land to be Crown Land

PURSUANT to section 138 of the Crown Lands Act 1989, the land described in the Schedule hereunder is hereby declared to be Crown Land within the meaning of that Act.

TONY KELLY, M.L.C.,  
Minister for Lands

---

**SCHEDULE**

*Land District – Moree;*  
*Local Government Area – Moree Plains;*  
*Parish – Moree; County – Courallie.*

Lots 1 to 8 in Deposited Plan 733851 of 134.8 hectares being land in Folios 1 to 8/733851 held in the name of Moree Rural Lands Protection Board.

File No.: ME82 R 4.

---

**NOWRA OFFICE****5 O’Keefe Avenue (PO Box 309), Nowra NSW 2541****Phone: (02) 4428 6900 Fax: (02) 4428 6988****RESCINDMENT NOTICE**

IN the *Government Gazette* of 10 September 2004, Folio 7496, an erratum notice appeared “correcting the date” that some Crown Land at Moruya (being the closed road contained within Lot 1, DP 722973) was added to Reserve R.82377 for Public Recreation. The erratum noticed was issued in error.

File Ref: NA89 H 395.

TONY KELLY, M.L.C.,  
Minister for Lands

**ORANGE OFFICE**  
**92 Kite Street (PO Box 2146), Orange NSW 2800**  
**Phone: (02) 6393 4300 Fax: (02) 6362 3896**

**APPOINTMENT OF TRUST BOARD MEMBERS**

PURSUANT to section 93 of the Crown Lands Act 1989, the persons whose names are specified in Column 1 of the Schedules hereunder are appointed, for the terms of office specified thereunder, as members of the trust board for the reserve trust specified opposite thereto in Column 2, which has been established and appointed as trustee of the reserve referred to opposite thereto in Column 3 of the Schedules.

TONY KELLY, M.L.C.,  
Minister for Lands

**SCHEDULE 1**

<b>COLUMN 1</b>	<b>COLUMN 2</b>	<b>COLUMN 3</b>
The person for the time being holding the Office of Ranger, NSW National Parks and Wildlife Service Mudgee (ex-officio member), Nicole Constance DANIELS (new member), Hessel SAUNDERS (re-appointment), Wendy Anne ARNOTT (re-appointment), Malcolm Paul STOKES (re-appointment), Edward DANIELS (re-appointment), Theo CORNELISSEN (re-appointment).	Ferntree Gully Reserve Trust.	Reserve No.: 190113. Public Purpose: Environmental protection. Notified: 19 August 1994. File No.: OE94 R 7/2.

**Term of Office**

For a term commencing 23 October 2004 and expiring 22 October 2009.

**SCHEDULE 2**

<b>COLUMN 1</b>	<b>COLUMN 2</b>	<b>COLUMN 3</b>
Anthony GORDON (re-appointment), Stanley Richard KOWALSKI (re-appointment), Iris May COLLINS (re-appointment), Pamela Ruth GRAHAM (re-appointment).	Sunny Corner Historic Reserve Trust.	Dedication No.: 590103. Public Purpose: Public recreation. Notified: 13 November 1894.
		Reserve No.: 91075. Public Purpose: Preservation of historical sites and buildings. Notified: 17 March 1978.
		Reserve No.: 91074. Public Purpose: Preservation of native flora and fauna. Notified: 17 March 1978.
		Reserve No.: 83124. Public Purpose: Public hall. Notified: 14 April 1961. File No.: OE84 R 17/3.

**Term of Office**

For a term commencing 1 October 2004 and expiring 30 September 2009.

**SCHEDULE 3**

<b>COLUMN 1</b>	<b>COLUMN 2</b>	<b>COLUMN 3</b>
Gavin Waugh DOUGLAS (new member), Carmel Joan HANRAHAN (re-appointment), Alice Ann PERROTT (re-appointment).	Black Springs Public Hall Trust.	Reserve No.: 86679. Public Purpose: Public hall. Notified: 5 April 1968. File No.: OE81 R 83/2.

**Term of Office**

For a term commencing this day and expiring 16 September 2009.

**SCHEDULE 4**

<b>COLUMN 1</b>	<b>COLUMN 2</b>	<b>COLUMN 3</b>
Brian Alan BERWICK (new member), Lee Joseph HANLON (new member), Christine Mary McSHANE (re-appointment).	Tarana Public Recreation Reserve Trust.	Reserve No.: 60138. Public Purpose: Public recreation. Notified: 25 November 1927. File No.: OE80 R 171/3.

**Term of Office**

For a term commencing this day and expiring 16 September 2009.

**ALTERATION OF CORPORATE NAME OF RESERVE TRUST**

PURSUANT to section 92(3) of the Crown Lands Act 1989, the corporate name of the reserve trust specified in Schedule 1 hereunder, which is trustee of the reserve referred to in Schedule 2, is altered to the corporate name specified in Schedule 3.

TONY KELLY, M.L.C.,  
Minister for Lands

**SCHEDULE 1**

Baldry Showground Reserve Trust.

**SCHEDULE 2**

Reserve No.: 57571.  
Public Purpose: Racecourse, recreation and showground.  
Notified: 7 November 1924.  
File No.: OE80 R 133/4.

**SCHEDULE 3**

Baldry Showground And Reserve Trust.

**REVOCATION OF RESERVATION OF CROWN  
LANDS**

PURSUANT to section 90 of the Crown Lands Act 1989, the reservation of Crown Lands specified in Column 1 of Schedule 1 are revoked to the extent specified opposite thereto in Column 2 of the Schedule.

TONY KELLY, M.L.C.,  
Minister for Lands

**COLUMN 1**

Land District: Molong.  
L.G.A.: Cabonne.  
Parish: Nanami.  
County: Ashburnham.  
Location: Gooloogong.  
Reserve: 94806.  
Purpose: Future public requirements.  
Date of Notification: 15 May 1981.  
File No.: OE83 H 674.

**SCHEDULE**

**COLUMN 2**

Part being Lot 142, DP 750175 of 8.417 hectares.

---

**SYDNEY METROPOLITAN OFFICE**  
**Level 12, Macquarie Tower, 10 Valentine Avenue, Parramatta 2150**  
**(PO Box 3935, Parramatta NSW 2124)**  
**Phone: (02) 9895 7657 Fax: (02) 9895 6227**

**DISSOLUTION OF RESERVE TRUST**

PURSUANT to section 92(3) of the Crown Lands Act 1989, the reserve specified in Column 1 of the Schedule hereunder, which was established in respect of the reserve specified opposite thereto in Column 2 of the Schedule, is dissolved.

TONY KELLY, M.L.C.,  
Minister for Lands

**COLUMN 1**

Grantham (R86822) Reserve Trust.

**SCHEDULE**

**COLUMN 2**

Reserve No. 86822, for the purpose of Poultry Research Station, notified in the *Government Gazette* of 9 August 1968.  
Torrens Title Reference: Folio Identifiers 360/48686, 361/48686 and 362/48686.  
File No.: MN82 R 117.

---

**TAREE OFFICE**  
**98 Victoria Street (PO Box 440), Taree NSW 2430**  
**Phone: (02) 6552 2788 Fax: (02) 6552 2816**

**ERRATUM**

APPEARING in the *Government Gazette* No. 143 of 10 September 2004, Folio 7500, under the heading 'Roads Act 1993' 'Acquisition of Land for the Purpose of Road' "Lot 1" should be replaced with "Lot 72".

TONY KELLY, M.L.C.,  
Minister for Lands

---

# Department of Primary Industries

---

## Agriculture

### STOCK DISEASES ACT 1923

Notification No. 1786

“Wideawake” Footrot Quarantine Area – Burruga

“Beemerang” Footrot Quarantine Area – Black Springs

I, IAN MACDONALD, M.L.C., Minister for Primary Industries, pursuant to section 10 of the Stock Diseases Act 1923, declare the land described in the following Schedule (“the land”) to be a Quarantine Area on account of the presence or suspected presence of the disease footrot in sheep and goats (“the stock”).

Note: It is an offence under section 20C(2)(c) of the Act to move any of the stock or cause or permit any of the stock to be moved out of a quarantine area, unless they are moved in accordance with a permit under section 7(6) or an order under section 8(1)(b) or when all of the conditions set out in section 20C(3) are satisfied.

The course of action to be taken by the owner or occupier of the land in the quarantine area or the owner or person in charge of the stock in the quarantine area shall be as ordered by an inspector.

---

#### SCHEDULE

Owner: Warren Geoffrey COSGROVE.  
Shire: Oberon.  
County: Georgiana.  
Parish: Burruga.  
Land: Lots 85, 86, 99 and 100 in DP 753020.  
Shire: Oberon.  
County: Westmoreland.  
Parish: Swatchfield.  
Land: Lot 90 in DP 606661 and Lot 1 in DP 804651.

Dated this 10th day of September 2004.

IAN MACDONALD, M.L.C.,  
NSW Minister for Primary Industries

---

## NSW Fisheries

### NOTICE OF RECEIPT OF APPLICATION FOR AQUACULTURE LEASE

Notification Under S.163(7) of the Fisheries Management  
Act 1994 and Cl.33 of the Fisheries Management  
(Aquaculture) Regulation 2002

AN application has been received for an aquaculture (oyster) lease for the purposes of cultivating Sydney rock oysters, in the Tomaga River, for an area to be known as AL00/048 (if granted) of approximately 0.6372 hectares over former oyster lease OL73/252. Application by Stefanos PASCHALIDIS of Batemans Bay, NSW. If granted the lease will be subject to standard covenants and conditions of an aquaculture lease as provided under the above Act and any other conditions of consent as imposed by Eurobodalla Shire Council or other approval body. NSW Department of Primary Industries incorporating NSW Fisheries (DPI) is calling for written submissions from any person supporting or objecting to the lease proposal, citing reasons for the support/objection.

Specific details can be obtained, or enquiries made with the Aquaculture Administration Section on (02) 4982 1232. Any submissions to be considered in the determination of the application must be received at the address below, within 30 days from the date of publication of this notification.

Director, Fisheries Management, Agriculture and Fisheries Division, DPI, Aquaculture Administration Section, Port Stephens Fisheries Centre, Private Bag 1, Nelson Bay, NSW 2315.

Dr NICK RAYNS,  
Director of Fisheries Management,  
Department of Primary Industries

### NOTICE OF RECEIPT OF APPLICATION FOR AQUACULTURE LEASE

Notification Under S.163(7) of the Fisheries Management  
Act 1994 and Cl.33 of the Fisheries Management  
(Aquaculture) Regulation 2002

APPLICATIONS have been received for two new aquaculture leases in the Macleay River for the purpose of cultivating Sydney rock oysters. AL04/025 (formerly OL96/050) of approx. 2.95 hectares, and AL04/026 (formerly OL87/184) of approx. 0.1561 hectares. Applications by Grant and Nerilyn ATTERTON of South West Rocks, NSW. If granted the leases will be subject to standard covenants and conditions of an aquaculture lease and permit and any other conditions of consent as imposed by Kempsey Shire Council or other approval body.

NSW Department of Primary Industries incorporating NSW Fisheries (DPI) is calling for written submissions from any person supporting or objecting to either oyster lease proposal, citing reasons for the support/objection.

DPI is also calling for expressions of interest from persons or corporations interested in leasing either of the areas specified above, for the purposes of aquaculture. An expression of interest must be in the form of a written response referring to the relevant lease number(s), to be signed and dated with a return address. If additional expressions of interest are received, DPI may offer the areas for leasing through a competitive public tender process.

Specific details of the proposed leases can be obtained, or enquiries made with DPI, Aquaculture Administration Section, Port Stephens on (02) 4982 1232.

Objections or expressions of interest for consideration in the determination of the applications must be received at the address below, within 30 days from the date of publication of this notification.

Director, Fisheries Management, Agriculture and Fisheries Division, DPI, Port Stephens Fisheries Centre, Private Bag 1, Nelson Bay, NSW 2315.

Dr NICK RAYNS,  
Director of Fisheries Management,  
Department of Primary Industries

---

### FISHERIES MANAGEMENT ACT 1994

#### Section 11 Notification – Fishing Closure

#### All Commercial Ocean Hauling Nets – Periodical Beach Closures

I, RICHARD SHELDRAKE, amend the fishing closure notification “All Commercial Ocean Hauling Nets – Periodical Beach Closures” published in *New South Wales Government Gazette* No. 14 on 17 January 2003.

The notification is amended by inserting the words “Brooms Head Beach – that section from Cakora Point or Brooms Head, northwesterly to a line extending due east from the road bridge over the entrance to Cakora Lagoon” in Column 1 of Schedule 2, and by inserting the words “From 15 December to 15 January each ensuing year” in Column 2 of Schedule 2 so that it corresponds with Brooms Head Beach in Column 1 of Schedule 2.

Note: This is separate to the Bluff Beach (Iluka) closure already listed in Schedule 2 of the closure notification.

This amendment will be effective from the date of publication.

R. F. SHELDRAKE,  
Deputy Director-General,  
Agriculture and Fisheries

F99/322

---

### FISHERIES MANAGEMENT ACT 1994

#### Section 8 Notification – Fishing Closure

#### Nadgee River, Nadgee Lake, Merrica River and Little Creek

I, RICHARD SHELDRAKE, prohibit the taking of fish by the methods of fishing specified in Column 1 of the Schedule of this notification, from waters shown opposite in Column 2 of the Schedule.

This prohibition is effective for a period of up to five years from the date of publication, unless sooner varied or revoked by notification of Deputy Director-General, Agriculture and Fisheries.

Note: The word 'Regulation', where appearing in this notification, refers to the Fisheries Management (General) Regulation 2002.

R. F. SHELDRAKE,  
Deputy Director-General,  
Agriculture and Fisheries

SCHEDULE

Nadgee River, Nadgee Lake, Merrica River and  
Little Creek – Nets

<i>Column 1 Methods</i>	<i>Column 2 Waters</i>
By means of nets of every description, except the <b>landing net</b> , as prescribed by Regulation.	The whole of the waters of Nadgee River, Nadgee Lake, Merrica River and Little Creek including all their creeks and tributaries from their confluence with the South Pacific Ocean upwards to their source.

Note: This closure applies to both commercial and recreational fishers. The purpose of the closure is to help protect aquatic biodiversity within the Nadgee Nature Reserve.

F99/325

**FISHERIES MANAGEMENT ACT 1994**

Section 8 Notification – Fishing Closure

Sandy Beach Creek and Bournda Lagoon

I, RICHARD SHELDRAKE, prohibit the taking of fish by the methods of fishing specified in Column 1 of the Schedule of this notification, from waters shown opposite in Column 2 of the Schedule.

This prohibition is effective for a period of up to five years from the date of publication, unless sooner varied or revoked by notification of Deputy Director-General, Agriculture and Fisheries.

Note: The word 'Regulation', where appearing in this notification, refers to the Fisheries Management (General) Regulation 2002.

R. F. SHELDRAKE,  
Deputy Director-General,  
Agriculture and Fisheries

SCHEDULE

Sandy Beach Creek and Bournda Lagoon – Nets

<i>Column 1 Methods</i>	<i>Column 2 Waters</i>
By means of nets of every description, except the <b>dip</b> or <b>scoop net</b> and the <b>landing net</b> , as prescribed by Regulation.	The whole of the waters of Sandy Beach Creek and Bournda Lagoon, together with all their inlets, creeks and tributaries.

Note: This closure applies to both commercial and recreational fishers. The purpose of the closure is to reduce conflict between commercial and recreational fishers.

F99/324

**FISHERIES MANAGEMENT ACT 1994**

Section 8 Notification – Fishing Closure

Wallagaraugh River

I, RICHARD SHELDRAKE, prohibit the taking of fish by the methods of fishing specified in Column 1 of the Schedule of this notification, from waters shown opposite in Column 2 of the Schedule.

This prohibition is effective for a period of up to five years from the date of publication, unless sooner varied or revoked by notification of Deputy Director-General, Agriculture and Fisheries.

Note: The word 'Regulation', where appearing in this notification, refers to the Fisheries Management (General) Regulation 2002.

R. F. SHELDRAKE,  
Deputy Director-General,  
Agriculture and Fisheries

SCHEDULE

Wallagaraugh River – Nets

<i>Column 1 Methods</i>	<i>Column 2 Waters</i>
By means of nets of every description, except the <b>landing net</b> , as prescribed by Regulation.	The whole of the waters of Wallagaraugh River, its creeks and tributaries, from the State boundary to its source.

Note: This closure applies to both commercial and recreational fishers. The purpose of the closure is to protect Australian bass stocks.

F99/323

**FISHERIES MANAGEMENT ACT 1994**

Section 8 Notification – Fishing Closure

Wallagoot Lake

I, RICHARD SHELDRAKE, prohibit the taking of fish by the methods of fishing specified in Column 1 of the Schedule of this notification, from waters shown opposite in Column 2 of the Schedule.

This prohibition is effective for a period of up to five years from the date of publication, unless sooner varied or revoked by notification of Deputy Director-General, Agriculture and Fisheries.

Note: The word 'Regulation', where appearing in this notification, refers to the Fisheries Management (General) Regulation 2002.

R. F. SHELDRAKE,  
Deputy Director-General,  
Agriculture and Fisheries

## SCHEDULE

## Wallagoot Lake – Nets

<i>Column 1 Methods</i>	<i>Column 2 Waters</i>
By means of nets of every description, except the <b>dip or scoop net, push or scissors net (prawns), hand hauled prawn net, hoop or lift net and landing net</b> , as prescribed by Regulation.	The whole of the waters of Wallagoot Lake together with its inlets, bays and creeks north and west of a line joining the northern and southern headlands at the entrance of Wallagoot Lake.
<b>Conditions:</b> (1) The meshing net as prescribed by Regulation is permitted as an exception during the period 1 May to 31 October in each year. (2) The garfish net (bullringing) as prescribed by Regulation is permitted as an exception during the period 1 May to 31 August in each year.	

Note: This closure applies to commercial fishers. The purpose of the closure is to reduce conflict between commercial and recreational fishers.

F99/133

**FISHERIES MANAGEMENT ACT 1994**

## Section 8 Notification – Fishing Closure

## Hastings River and Lake Innes

I, RICHARD SHELDRAKE, prohibit the taking of fish by the methods of fishing specified in Column 1 of the Schedules of this notification, from waters shown opposite in Column 2 of the Schedules.

This prohibition is effective for a period of up to five years from the date of publication, unless sooner varied or revoked by notification of Deputy Director-General, Agriculture and Fisheries.

Note: The word ‘Regulation’, where appearing in this notification, refers to the Fisheries Management (General) Regulation 2002.

R. F. SHELDRAKE,  
Deputy Director-General,  
Agriculture and Fisheries

## SCHEDULE 1

## Lake Innes – Weekend and Public Holiday

<i>Column 1 Methods</i>	<i>Column 2 Waters</i>
By means of nets of every description except the <b>prawn net (set pocket), hand hauled prawn net, push or scissors net, dip or scoop net, hoop or lift net and the landing net</b> , as prescribed by Regulation.	The whole of the waters of Lake Innes, its creeks and tributaries.

**Condition:** This closure applies from 6pm Friday to 6pm Sunday in each week, and from 6am to 6pm on any weekday Public Holiday, during the period from 1 October to 31 March in each ensuing year. This closure also applies on any weekday public holiday of the Easter long weekend, from 6am to 6pm each day.

## SCHEDULE 2

## Hastings River – Nets

<i>Column 1 Methods</i>	<i>Column 2 Waters</i>
By means of nets of every description, except the <b>landing net</b> , as prescribed by Regulation.	The waters of that part of the Hastings River, together with all the creeks and tributaries of such part from Baines Bridge, upwards to its source.

Note: This closure applies to commercial and recreational fishers. The purpose of the closure is to help protect fish stocks and reduce conflict between commercial and recreational fishers.

F99/333

**FISHERIES MANAGEMENT ACT 1994**

## Section 8 Notification – Fishing Closure

## Lake Arragan

I, RICHARD SHELDRAKE, prohibit the taking of fish by the methods of fishing specified in Column 1 of the Schedule of this notification, from waters shown opposite in Column 2 of the Schedule.

This prohibition is effective for a period of up to five years from the date of publication, unless sooner varied or revoked by notification of Deputy Director-General, Agriculture and Fisheries.

Note: The word ‘Regulation’, where appearing in this notification, refers to the Fisheries Management (General) Regulation 2002.

R. F. SHELDRAKE,  
Deputy Director-General,  
Agriculture and Fisheries

## SCHEDULE

## Lake Arragan – Traps and Nets

<i>Column 1 Methods</i>	<i>Column 2 Waters</i>
By means of traps of every description, and nets of every description except the <b>dip or scoop net and the landing net</b> , as prescribed by Regulation.	The whole of the waters of Lake Arragan.

Note: This closure applies to both commercial and recreational fishers. The purpose of the closure is to help protect fish stocks, reduce conflict between commercial and recreational fishers and complement the Yuraygir National Park.



F91/798

**FISHERIES MANAGEMENT ACT 1994**

Section 8 Notification – Fishing Closure

Longneck Lagoon

I, RICHARD SHELDRAKE, prohibit the taking of fish by the methods of fishing specified in Column 1 of the Schedule of this notification, from waters shown opposite in Column 2 of the Schedule.

This prohibition is effective for a period of up to five years from the date of publication, unless sooner varied or revoked by notification of Deputy Director-General, Agriculture and Fisheries.

Note: The word ‘Regulation’, where appearing in this notification, refers to the Fisheries Management (General) Regulation 2002.

R. F. SHELDRAKE,  
Deputy Director-General,  
Agriculture and Fisheries

SCHEDULE

Longneck Lagoon – Nets

<i>Column 1 Methods</i>	<i>Column 2 Waters</i>
By means of nets of every description except the <b>landing net</b> , as prescribed by Regulation.	The whole of the waters of Longneck Lagoon, its creeks and tributaries east of Cattai Road.

Note: This closure applies to both commercial and recreational fishers. The purpose of the closure is to help protect fish stocks and reduce conflict between commercial and recreational fishers.

F98/400

**FISHERIES MANAGEMENT ACT 1994**

Section 8 Notification – Fishing Closure

Port Stephens and Tributaries

I, RICHARD SHELDRAKE, prohibit the taking of fish by the methods of fishing specified in Column 1 of the Schedules of this notification, from waters shown opposite in Column 2 of the Schedules.

This prohibition is effective for a period of up to five years from the date of publication, unless sooner varied or revoked by notification of Deputy Director-General, Agriculture and Fisheries.

Note: The word ‘Regulation’, where appearing in this notification, refers to the Fisheries Management (General) Regulation 2002.

R. F. SHELDRAKE,  
Deputy Director-General,  
Agriculture and Fisheries

SCHEDULE 1

Salamander Bay – Hauling Nets

<i>Column 1 Methods</i>	<i>Column 2 Waters</i>
By means of hauling nets, as prescribed by Regulation.	The whole of the waters of Salamander Bay, Port Stephens, south of a line from Corlette Point to Wanda Wanda or Round Head.

SCHEDULE 2

Port Stephens – Hauling Nets

<i>Column 1 Methods</i>	<i>Column 2 Waters</i>
By means of hauling nets, as prescribed by Regulation.	The whole of the waters of Port Stephens, its creeks and tributaries between a line drawn from North Head to South Head or Tomaree and a line drawn from Barnes’ Rock to West Point.

**Condition:** This closure applies during the period 1 November to 31 January in each ensuing year. This schedule refers to the taking of Sea Mullet (including Hardgut and Bully) only, and does not restrict the taking of other species.

SCHEDULE 3

Port Stephens – Prawn Closure

<i>Column 1 Methods</i>	<i>Column 2 Waters</i>
By means of prawning nets of every description, as prescribed by Regulation.	The waters of Port Stephens and its creeks, tributaries, inlets and bays, west from a line drawn in a northerly direction from Soldiers Point to Fame Point.

SCHEDULE 4

Karuah River – All Methods

<i>Column 1 Methods</i>	<i>Column 2 Waters</i>
The taking of all fish, including shellfish, by all methods of fishing is prohibited, other than by means of <b>rod and line</b> or <b>handline</b> , and the <b>landing net</b> , as prescribed by Regulation.	The whole of the waters of that part of Karuah River, together with all its inlets, creeks and tributaries upstream to its source from the falls situated approximately 410m above the Old Booral Wharf.

## SCHEDULE 5

## Shoal Bay/Nelson Bay – Hauling and Meshing Nets

<i>Column 1 Methods</i>	<i>Column 2 Waters</i>
By means of hauling and meshing nets, as prescribed by Regulation.	<p>1). The waters of Shoal Bay commencing from the boat launching ramp opposite the north eastern corner of land portion 141 in a westerly direction along the foreshore of that bay to a point opposite the main gate of the caravan park, thence proceeding 900 metres due north easterly thence to a point due north of the boat ramp thence south to the point of commencement.</p> <p>2). The waters of Little Nelson Bay and Nelson Bay Southeast of a line drawn from Nelson Head to the eastern extremity of the outer breakwall at the fishermen's co-operative, thence along the high water mark back to point of commencement. Excluding the use of hauling nets from sunrise to 10 a.m. daily for the taking of bully or sea mullet only during the months of February, March, April and May in each year in the waters south and east of a line from the port MSB marker at the northern most extremity of the inner rock groyne of Nelson Bay Harbour to Fly Point and a line from the western edge of Kiah Flats bearing 336° magnetic to the front navigation lead to Corrie Island.</p>

## SCHEDULE 6

## Karuah River – Set Mesh Nets

<i>Column 1 Methods</i>	<i>Column 2 Waters</i>
By means of <b>meshing nets</b> , except when such nets are used by the method of ' <b>splashing</b> ', as prescribed by Regulation.	Karuah River and tributaries upstream of a line drawn across the Karuah River from the public boat ramp at Allworth to the boat ramp at Pumpkin Point.
<b>Condition:</b> This closure applies from 15 May to 31 August in each year.	

Note: This closure applies to commercial and recreational fishers. The purpose of the closure is to reduce conflict between commercial fishers and recreational users, including anglers and tourists, and protect fish habitat and Australian bass stocks.

F99/174

**FISHERIES MANAGEMENT ACT 1994**

## Section 8 Notification – Fishing Closure

Butler's Creek, Willinga Lake, Canal Lagoon,  
Lake Wollumboola, Moona Moona Creek, Swan Lake  
and Tabourie Lake

I, RICHARD SHELDRAKE, prohibit the taking of fish by the methods of fishing specified in Column 1 of the Schedules of this notification, from waters shown opposite in Column 2 of the Schedules.

This prohibition is effective for a period of up to five years from the date of publication, unless sooner varied or revoked by notification of Deputy Director-General, Agriculture and Fisheries.

Note: The word 'Regulation', where appearing in this notification, refers to the Fisheries Management (General) Regulation 2002.

R. F. SHELDRAKE,  
Deputy Director-General,  
Agriculture and Fisheries

## SCHEDULE 1

## Butler's Creek – Nets

<i>Column 1 Methods</i>	<i>Column 2 Waters</i>
By means of nets of every description, except the <b>dip</b> or <b>scoop net</b> , and the <b>landing net</b> , as prescribed by Regulation.	The whole of the waters of Butler's Creek from its confluence with the South Pacific Ocean upwards to its source.

## SCHEDULE 2

## Willinga Lake – Nets

<i>Column 1 Methods</i>	<i>Column 2 Waters</i>
By means of nets of every description, except the <b>dip</b> or <b>scoop net</b> , and the <b>landing net</b> , as prescribed by Regulation.	The whole of the waters of Willinga Lake (including its entrance) together with all its creeks, inlets and bays.

## SCHEDULE 3

## Canal Lagoon or Berrara Creek – Nets

<i>Column 1 Methods</i>	<i>Column 2 Waters</i>
By means of nets of every description except the <b>dip</b> or <b>scoop net</b> , <b>hand hauled prawn net</b> , <b>push</b> or <b>scissors net</b> , and the <b>landing net</b> , as prescribed by Regulation.	The whole of the waters of Canal Lagoon or Berrara Creek from its confluence with the South Pacific Ocean upstream to its source.

## SCHEDULE 4

## Lake Wollumboola – Prawn Running Nets

<i>Column 1 Methods</i>	<i>Column 2 Waters</i>
<b>Prawn running nets</b> as prescribed by Regulation.	The whole of the waters of Lake Wollumboola north-east of a line drawn from a point on the southern shore of the Lake, marked by an electricity power pole, bearing 349 degrees to a point on the northern shore of the Lake marked by an electricity power pole.

## SCHEDULE 5

## Moona Moona Creek – Nets

<i>Column 1 Methods</i>	<i>Column 2 Waters</i>
By means of nets of every description except the <b>dip</b> or <b>scoop net</b> , <b>push</b> or <b>scissors net (prawns)</b> , the <b>hand hauled prawn net</b> , and the <b>landing net</b> , as prescribed by Regulation.	The whole of the waters of Moona Moona Creek, together with all its creeks, inlets and tributaries from its confluence with the waters of Jervis Bay, upstream 50 metres beyond the Moona Moona Creek Road Bridge, thus adjoining the Sanctuary Zone of the Jervis Bay Marine Park.

## SCHEDULE 6

## Swan Lake – Nets

<i>Column 1 Methods</i>	<i>Column 2 Waters</i>
By means of nets of every description, except the <b>dip</b> or <b>scoop net</b> , and the <b>landing net</b> , as prescribed by Regulation.	The whole of the waters of that part of Swan Lake comprised within the following boundaries: commencing at a post marked "FD" on the eastern foreshore of Swan Lake at the intersection of the western prolongation of the southern boundary of portion 54 with the high-water mark; thence by a line bearing due west for 91m; thence by a northerly line to a point 91m due west of a post marked "FD" on the said foreshore at the intersection of the western prolongation of the northern boundary of portion 56; thence by a line easterly to that post; and thence generally southerly by the high-water mark to the point of commencement.

## SCHEDULE 7

## Swan Lake – Prawn Running Nets

<i>Column 1 Methods</i>	<i>Column 2 Waters</i>
<b>Prawn running nets</b> as prescribed by Regulation.	The whole of the waters of that part of Swan Lake south of a line drawn from the south-western corner of the Swan Lake Ski Club ramp to the south-eastern corner of the launching ramp at Harvey's Holiday Cabins and Camping (Cudmirrah).

## SCHEDULE 8

## Tabourie Lake – Nets

<i>Column 1 Methods</i>	<i>Column 2 Waters</i>
By means of nets of every description except the <b>dip</b> or <b>scoop net</b> , <b>push</b> or <b>scissors net</b> , <b>hand hauled prawn net</b> , and the <b>landing net</b> , as prescribed by Regulation.	The whole of the waters of Tabourie Lake, its creeks and tributaries upstream from its confluence with the South Pacific Ocean.

Note: This closure applies to commercial and recreational fishers. The purpose of the closure is to reduce conflict between commercial fishers and recreational users, including anglers, swimmers and tourists and to protect fish stocks.

F99/98

### FISHERIES MANAGEMENT ACT 1994

#### Section 8 Notification – Fishing Closure

Lake Illawarra (including Macquarie Rivulet)

I, RICHARD SHELDRAKE, prohibit the taking of fish by the methods of fishing specified in Column 1 of the Schedules of this notification, from waters shown opposite in Column 2 of the Schedules.

This prohibition is effective for a period of up to five years from the date of publication, unless sooner varied or revoked by notification of Deputy Director-General, Agriculture and Fisheries.

Note: The word 'Regulation', where appearing in this notification, refers to the Fisheries Management (General) Regulation 2002.

R. F. SHELDRAKE,  
Deputy Director-General,  
Agriculture and Fisheries

#### Schedule 1

Lake Illawarra – Weekend and Public Holiday

<i>Column 1 Methods</i>	<i>Column 2 Waters</i>
By means of nets of every description, except the <b>prawn running net</b> , <b>dip or scoop net</b> , the <b>push or scissors net</b> the <b>hand hauled prawn net</b> , and the <b>landing net</b> , as prescribed by Regulation.	The whole of the waters of Lake Illawarra, excluding the closed waters of Lake Illawarra and ocean waters adjoining described in schedule 2 and schedule 3 of the Regulation.
<b>Condition:</b> This closure applies from 8am Saturday to 5pm Sunday in each week and from 8am to 5pm on each public holiday during the period from 1 May to 31 August in each year; and from 8am Saturday to 6pm Sunday in each week and from 8am to 6pm on each public holiday from 1 September to 30 April in each year.	

#### SCHEDULE 2

Para or Fairy Creek – Netting

<i>Column 1 Methods</i>	<i>Column 2 Waters</i>
By means of nets of every description, except the <b>landing net</b> , as prescribed by Regulation.	The whole of the waters of Para or Fairy Creek together with its creeks and tributaries.

#### SCHEDULE 3

Mullet Creek – Netting

<i>Column 1 Methods</i>	<i>Column 2 Waters</i>
By means of nets of every description, except the <b>meshing net</b> and the <b>landing net</b> , as prescribed by Regulation.	The whole of the waters of Mullet Creek together with its creeks and tributaries downstream from its source to its confluence with Lake Illawarra.

#### SCHEDULE 4

Lake Illawarra – Hauling

<i>Column 1 Methods</i>	<i>Column 2 Waters</i>
By means of all hauling nets, except the <b>prawn net hauling</b> and <b>hand hauled prawn net</b> , as prescribed by Regulation.	The whole of the waters of Lake Illawarra, together with its creeks, rivers and bays.
<b>Condition:</b> This closure applies from 1 December to 28 February (or 29 February when occurring), in each year.	

#### SCHEDULE 5

Lake Illawarra – Hauling

<i>Column 1 Methods</i>	<i>Column 2 Waters</i>
By means of all hauling nets where the crew consists of fewer than three (3) licensed fishers with the exception the <b>prawn net hauling</b> and <b>hand hauled prawn net</b> , as prescribed by Regulation.	The whole of the waters of Lake Illawarra, together with its creeks, rivers and bays.
<b>Condition:</b> This closure applies from 1 March to 30 November in each year.	

SCHEDULE 6

Lake Illawarra – Mesh Nets

<i>Column 1 Methods</i>	<i>Column 2 Waters</i>
By means of meshing nets, except when such nets are used by the methods of ‘ <b>bullringing</b> ’ (that is, attaching the net to a buoy or float and running the net in a circle back to such a buoy or float and then drawing in the net) and ‘ <b>splashing</b> ’ (that is, shooting the net, splashing the water in the vicinity and retrieving the net as a continuous operation), as prescribed by Regulation.	The whole of the waters of Lake Illawarra within the following boundaries; commencing at a point on a line bearing 291 degrees 30 minutes and distant 78.2m from the north-western corner of portion 44 (parish of Wollongong) and bounded thence by lines bearing: 291° 30’ 365.8m, 228° 57’ 174.7m, 191° 30’ 365.8m, 281° 30’ 274.3m, 11° 30’ 458.8m, 48° 57’ 434.2m, 111° 30’ 532.4m, and thence 201° 30’ 274.3m to the point of commencement.

SCHEDULE 7

Lake Illawarra – Mesh Nets

<i>Column 1 Methods</i>	<i>Column 2 Waters</i>
By means of meshing nets, except when used by the method of ‘ <b>splashing</b> ’ (that is, shooting the net, splashing the water in the vicinity and retrieving the net as a continuous operation), as prescribed by Regulation.	The whole of the waters of Lake Illawarra together with its creeks, rivers and bays.
<b>Condition:</b> This closure applies from 1 October to 31 March in each ensuing year.	

SCHEDULE 8

Macquarie Rivulet – All Methods (Excluding Line Fishing)

<i>Column 1 Methods</i>	<i>Column 2 Waters</i>
All methods prohibited with the exception of a <b>single rod or line</b> (per person) with not more than two hooks attached, and the <b>landing net</b> , as prescribed by Regulation.	The whole of the waters of Macquarie Rivulet, together with its creeks, inlets and tributaries, upwards from Lake Illawarra to its source.

Note: This closure applies to both commercial and recreational fishers. The purpose of the closure is to reduce conflict between commercial and recreational fishers, protect public interest and protect fish stocks.

F99/279

FISHERIES MANAGEMENT ACT 1994

Section 8 Notification – Fishing Closure

Port Hacking

I, RICHARD SHELDRAKE, prohibit the taking of fish by the methods of fishing specified in Column 1 of the Schedules of this notification, from waters shown opposite in Column 2 of the Schedules.

This prohibition is effective for a period of up to five years from the date of publication, unless sooner varied or revoked by notification of Deputy Director-General, Agriculture and Fisheries.

Note: The word ‘Regulation’, where appearing in this notification, refers to the Fisheries Management (General) Regulation 2002.

R. F. SHELDRAKE,  
Deputy Director-General,  
Agriculture and Fisheries

SCHEDULE 1

Port Hacking (Hungry Point to Bass and Flinders)  
– Weekend Nets

<i>Column 1 Methods</i>	<i>Column 2 Waters</i>
By means of nets of every description, except the <b>dip or scoop net, hand hauled prawn net, push or scissors net</b> , and the <b>landing net</b> , as prescribed by Regulation.	The whole of the waters of that part of Port Hacking north of a line drawn from the southern extremity of Hungry Point north-easterly to a point on the northern foreshore of Port Hacking due south of the Bass and Flinders Memorial.
<b>Condition:</b> This closure applies from 6am on Saturday to 6am on Monday, and from 6am to 6pm on any weekday public holiday.	

## SCHEDULE 2

## Port Hacking (Gunnamatta Bay) – All Methods

<i>Column 1 Methods</i>	<i>Column 2 Waters</i>
By means of all methods.	The whole of the waters of that part of Port Hacking being Gunnamatta Bay, together with all creeks, tributaries and inlets of that part north of a line extending north easterly from the southern most extremity of Burrameer (Burraneer) Point to the southernmost extremity of Hungry Point.
<b>Condition:</b> This Schedule applies to the taking of worms, nippers and shellfish only.	

Note: This closure applies to both commercial and recreational fishers. The purpose of the closure is to prevent conflict between commercial and recreational fishers and protect the local aquatic environment.

F99/145

**FISHERIES MANAGEMENT ACT 1994**

## Section 8 Notification – Fishing Closure

## St George's Basin including Sussex Haven

I, RICHARD SHELDRAKE, prohibit the taking of fish by the methods of fishing specified in Column 1 of the Schedule of this notification, from waters shown opposite in Column 2 of the Schedule.

This prohibition is effective for a period of up to five years from the date of publication, unless sooner varied or revoked by notification of Deputy Director-General, Agriculture and Fisheries.

Note: The word 'Regulation', where appearing in this notification, refers to the Fisheries Management (General) Regulation 2002.

R. F. SHELDRAKE,  
Deputy Director-General,  
Agriculture and Fisheries

## SCHEDULE

## Sussex Haven and St George's Basin – Nets

<i>Column 1 Methods</i>	<i>Column 2 Waters</i>
By means of nets of every description, except the <b>dip</b> or <b>scoop net</b> , for the capture of prawns only and the <b>landing net</b> , as prescribed by Regulation.	The whole of the waters of that part of Sussex Haven, its creeks and inlets, and that part of St George's Basin, its creeks and bays, between a line drawn north-easterly from the most easterly south-eastern corner of Reserve 78638 for public recreation notified 8th June 1956, to the point of junction of the eastern shore of Sussex Haven with the shore of the South Pacific Ocean and a line from the easternmost extremity of Kangaroo Point bearing 144 degrees to a post marked broad arrow over "FD" on the southern shore of the said Basin, situated about 1.6km easterly from the junction of the southern shore of the said Basin with the eastern shore of Sussex Haven.

Note: This closure applies to recreational fishers. The purpose of the closure is to help protect fish stocks.

## Mineral Resources

Our Reference: 04/1847  
Comet ID: 75001

NOTICE is given that the following application has been granted:

### COAL MINES REGULATION ACT 1982

S 5(4)(a)(i) and (ii)

Coal Mines Regulation Act 1982, as amended

Declaration that a Place be Deemed Not to be Part of a  
Mine

(Cumnock No. 1 Underground Colliery)

and

Be Deemed to be Part of a Mine  
(Cumnock South Open Cut Mine)

IT is hereby notified by virtue of delegated authority from the Minister that a certain area described in the Schedule hereunder within Cumnock No. 1 Underground Colliery is deemed not to be part of the mine pursuant to section 5(4)(a)(ii) of the Coal Mines Regulation Act 1982, as amended.

It is further notified that a certain area described in the Schedule hereunder is deemed to be part of the Cumnock South Open Cut Mine pursuant to section 5(4)(a)(i) of the Coal Mines Regulation Act 1982, as amended.

### SCHEDULE

The attached mine plans Drawing No. "New Managers areas Washery.dwg" dated 6 July 2004, and titled:

1. "Cumnock No. 1 Underground Colliery notice of place to be deemed not to be part of a mine as per section 5(4)(a)(ii) of the CMRA, 1982"; and
2. "Cumnock South Open Cut notice of place to be deemed part of a mine. as per section 5(4)(a)(i) of the CMRA, 1982";

detail the location and extent of the subject area in relation to the mine, and the Schedule of coordinates accurately maps the boundary around the Cumnock Coal Preparation Plant.

The approval is subject to the observance of the conditions attached to letter of notice provided to the managers of the mines to which this declaration applies.

ROB REGAN,  
Director Safety Operations  
and Chief Inspector of Coal Mines

NOTICE is given that the following applications have been received:

### EXPLORATION LICENCE APPLICATIONS

(04-608)

No. 2421, GOLD SEARCH INTERNATIONAL PTY LTD (ACN 104 089 581), area of 6 units, for Group 1, dated 6 September 2004. (Armidale Mining Division).

(04-609)

No. 2422, PERILYA BROKEN HILL LIMITED (ACN 099 761 289), area of 12 units, for Group 1, dated 7 September 2004. (Broken Hill Mining Division).

KERRY HICKEY, M.P.,  
Minister for Mineral Resources

### EXPLORATION LICENCE APPLICATION

(T04-0057)

No. 2318, now Exploration Licence No. 6290, SILVER STANDARD AUSTRALIA PTY LIMITED (ACN 009 250 051), Counties of Bligh, Lincoln and Napier, Map Sheet (8733, 8734, 8833, 8834), area of 203 units, for Group 1, dated 26 August 2004, for a term until 25 August 2006.

KERRY HICKEY, M.P.,  
Minister for Mineral Resources

NOTICE is given that the following application has been refused:

### MINING LEASE APPLICATION

(T04-0056)

No. 241, POLYMETALS MINING SERVICES PTY LTD (ACN 075 664 961), Parish of Florida, County of Canbelego; Parish of Geweroo, County of Flinders and Parish of Cohn, County of Robinson, (8134-1-N). Refusal took effect on 23 August 2004.

KERRY HICKEY, M.P.,  
Minister for Mineral Resources

NOTICE is given that the following applications for renewal have been received:

(M80-0621)

Authorisation No. 200, METROPOLITAN COLLIERIES PTY LTD (ACN 003 135 635), area of 812 hectares. Application for renewal received 6 September 2004.

(M81-5980)

Authorisation No. 295, ENDEAVOUR COAL PTY LTD (ACN 099 830 476), area of 1151 hectares. Application for renewal received 8 September 2004.

(M83-3649)

Authorisation No. 338, ENDEAVOUR COAL PTY LTD (ACN 099 830 476), area of 3570 hectares. Application for renewal received 8 September 2004.

(T97-1199)

Exploration Licence No. 5359, MURRAY BASIN TITANIUM PTY LTD (ACN 082 497 827), area of 589 units. Application for renewal received 8 September 2004.

(T97-1200)

Exploration Licence No. 5362, MURRAY BASIN TITANIUM PTY LTD (ACN 082 497 827), area of 256 units. Application for renewal received 8 September 2004.

(T00-0090)

Exploration Licence No. 5787, GOLDEN CROSS OPERATIONS PTY LTD (ACN 050 212 827), area of 19 units. Application for renewal received 26 August 2004.

(T00-0017)

Exploration Licence No. 5791, GOLDEN CROSS OPERATIONS PTY LTD (ACN 050 212 827), area of 5 units. Application for renewal received 3 September 2004.

(T02-0047)

Exploration Licence No. 6003, HIBERNIA GOLD LIMITED (ACN 103 295 521), area of 29 units. Application for renewal received 10 September 2004.

(T02-0043)

Exploration Licence No. 6004, HIBERNIA GOLD LIMITED (ACN 103 295 521), area of 39 units. Application for renewal received 10 September 2004.

(C01-0309)

Exploration Licence No. 6007, LITHGOW COAL COMPANY PTY LIMITED (ACN 073 632 952), area of 140 hectares. Application for renewal received 7 September 2004.

KERRY HICKEY, M.P.,  
Minister for Mineral Resources

#### RENEWAL OF CERTAIN AUTHORITY

NOTICE is given that the following authority has been renewed:

(T02-0822)

Mining Purposes Lease No. 322 (Act 1973), Graham Leslie WHITLOW, BLACK LIGHTNING MINING AND TRADING PTY LTD (ACN 082 297 425), Ian John WOODCOCK, Max CASLICK and William Bead O'BRIEN, Parish of Blackwood, County of Finch, Map Sheet (8438-4-S), area of 3 hectares, for a further term until 23 January 2009. Renewal effective on and from 23 August 2004.

KERRY HICKEY, M.P.,  
Minister for Mineral Resources



## Roads and Traffic Authority

### ROAD TRANSPORT (DRIVER LICENSING) ACT 1998

#### ORDER

I, PAUL JOHN FORWARD, Chief Executive of the Roads and Traffic Authority, in pursuance of section 21A of the Road Transport (Driver Licensing) Act 1998, do, by this Order, approve the following type of interlock device as an approved interlock device as described hereunder:

Type of device

**Draeger Interlock XT Device (also known as  
Draeger XT and Interlock XT)**

PAUL JOHN FORWARD,  
Chief Executive,  
Roads and Traffic Authority

Sydney, 13 September 2004.

### ROADS ACT 1993

Notice Under Clause 17 of the Road Transport (Mass, Loading and Access) Regulation 1996

EASTERN CAPITAL CITY REGIONAL COUNCIL, in pursuance of Division 2 of Part 3 of the Road Transport (Mass, Loading and Access) Regulation 1996, by this Notice, specify the routes and areas on or in which B-Doubles may be used subject to any requirements or conditions set out in the Schedule.

ROBERT MORGAN,  
Acting General Manager,  
Eastern Capital City Regional Council  
(by delegation from the Minister for Roads)

#### SCHEDULE

#### 1. Citation

This Notice may be cited as the Eastern Capital City Regional Council B-Doubles Notice No 2/2004.

#### 2. Commencement

This Notice takes effect from the date of gazettal.

#### 3. Effect

This Notice remains in force until 31 December 2009, unless it is amended or repealed earlier.

#### 4. Application

4.1 This Notice applies to B-Doubles that comply with Schedule 1 to the Road Transport (Mass, Loading and Access) Regulation 1996 and Schedule 4 to the Road Transport (Vehicle Registration) Regulation 1998.

#### 5. Routes

##### B-Double routes within the Eastern Capital City Regional Council

Type	Rd No	Road Name	Starting point	Finishing point	Conditions
25	268	Tarago-Bungendore Road	Greater Argyle City Council boundary	Bungendore Rubbish Depot	Travel is <b>not permitted</b> during the following hours on school days: 7.30am to 9am and 3pm to 4.30pm
25	51	Lascelles Street, Braidwood (Kings Hwy)	Wallace Street (Kings Hwy)	Monkittee Street	
25	000	Monkittee Street, Braidwood	Lascelles Street (MR51 Kings Hwy)	Cowper Street, entrance to 'Bedervale'	

**ROADS ACT 1993**

Notice Under the Road Transport (Mass, Loading and Access) Regulation 1996

EASTERN CAPITAL CITY REGIONAL COUNCIL, in pursuance of Divisions 1, 2 and 3 of Part 3 of the Road Transport (Mass, Loading and Access) Regulation 1996, by this Notice, specify the routes and areas on or in which those vehicles described in Clause 4 may be used subject to any requirements or conditions set out in the Schedule.

ROBERT MORGAN,  
Acting General Manager,  
Eastern Capital City Regional Council  
(by delegation from the Minister for Roads)

---

**SCHEDULE****PART 1 – GENERAL****1. Citation**

This Notice may be cited as the Eastern Capital City Regional Council 4.6 Metre High Vehicle Route Notice No. 1/2004.

**2. Commencement**

This Notice takes effect from the date of gazettal.

**3. Effect**

This Notice remains in force until 31 December 2009, unless it is amended or repealed earlier.

**4. Application**

This Notice applies to the vehicle classes specified in Part 2 of this Schedule.

**5. Limitations**

The conditions or requirements set out in Clauses 3.3 and 3.4 of Part 3 ('Vehicle Access'), Part 4 ('General Requirements') and Part 5 ('Special Requirements') of the Schedule to the '**4.6 Metre High Vehicle Route Notice 1999**' published in *NSW Government Gazette* No. 22 of 19 February 1999, as amended by the Notice published in *NSW Government Gazette* No. 32 of 3 March 2000, must be duly complied with.

---

**PART 2 – VEHICLE CLASSES****2.1 Class 1 vehicles**

- a) a special purpose vehicle that exceeds 4.3 metres, but does not exceed 4.6 metres, in height;
- b) a vehicle or combination (including a low loader or load platform combination) that is specially designed for the carriage of a large indivisible item, or is carrying a large indivisible item, that together with any load, exceeds 4.3 metres but does not exceed 4.6 metres in height;

**2.2 Class 2 vehicles**

- a) a combination carrying vehicles on more than one deck that together with any load, exceeds 4.3 metres but does not exceed 4.6 metres in height;
- b) a single motor vehicle, or a combination, that exceeds 4.3 metres but does not exceed 4.6 metres in height and is built to carry cattle, sheep, pigs or horses.

**2.3 Class 3 vehicles**

- a) a single motor vehicle, or a combination, that, together with its load exceeds 4.3 metres but does not exceed 4.6 metres in height and is carrying wool, hay bales or other primary produce;
- b) a single motor vehicle carrying vehicles on more than one deck that, together with its load exceeds 4.3 metres but does not exceed 4.6 metres in height.
- c) a single motor vehicle, or a combination, that is constructed to exceed 4.3 metres in height, but does not exceed 4.6 metres in height and is carrying freight, other than cattle, sheep, pigs, horses, wool, hay bales, or other primary produce.
- d) a single motor vehicle or combination carrying a freight container that together with its load exceeds 4.3 metres in height, but does not exceed 4.6 metres in height

## PART 3 – ROUTES

## 5. Routes

## 4.6 metre high vehicle routes within Eastern Capital City Regional Council

Route	Starting point	Finishing point	Conditions
Tarago-Bungendore Road	Greater Argyle City Council boundary	Bungendore Rubbish Depot	Travel is <b>not permitted</b> during the following hours on school days: 7.30am to 9am and 3pm to 4.30pm
Lascelles Street, Braidwood (MR51 Kings Hwy)	Wallace Street (MR51 Kings Hwy)	Monkittee Street	
Monkittee Street, Braidwood	Lascelles Street (MR51 Kings Hwy)	Cowper Street, entrance to 'Bedervale'	

## ROADS ACT 1993

Notice Under Clause 17 of the Road Transport (Mass, Loading and Access) Regulation 1996

BATHURST REGIONAL COUNCIL, in pursuance of Division 2 of Part 3 of the Road Transport (Mass, Loading and Access) Regulation 1996, by this Notice, specify the routes and areas on or in which B-Doubles may be used subject to any requirements or conditions set out in the Schedule.

Mr DAVID SHERLEY,  
General Manager,  
Bathurst Regional Council  
(by delegation from the Minister for Roads)

## SCHEDULE

## 1. Citation

This Notice may be cited as the Bathurst Regional Council B-Doubles Notice No. 3 2004.

## 2. Commencement

This Notice takes effect on the date of Gazettal.

## 3. Effect

This Notice remains in force for Sunday, 3 October 2004, until Monday, 11 October 2004, unless it is amended or repealed earlier.

## 4. Application

4.1 This Notice applies to B-Doubles that comply with Schedule 1 to the Road Transport (Mass, Loading and Access) Regulation 1996 and Schedule 4 to the Road Transport (Vehicle Registration) Regulation 1998.

## 5. Routes

## B-Double routes within the Bathurst Regional Council

Type	Road No	Road Name	Starting point	Finishing point	Conditions
25	N/A	Havannah Street	Rocket Street	Panorama Avenue	
25	N/A	Panorama Avenue	Havannah Street	Pit Straight	
25		Pit Straight	Panorama Avenue	Mountain Straight	
25	N/A	Mountain Straight	Pit Straight	Pit Complex	

**ROADS ACT 1993**

Notice Under Clause 17 of the Roads Transport (Mass, Loading and Access) Regulation 1996

I, VICTOR LIM, Traffic Engineer of Liverpool City Council, in pursuance of Divisions 1, 2 and 3 of Part 3 of the Road Transport (Mass, Loading, Access) Regulation 1996, by this Notice, specify the routes and areas on or in which those vehicles described in Clause 4 may be used subject to any requirements or conditions set out in the Schedule.

VICTOR LIM,  
Traffic Engineer,  
Liverpool City Council  
15 September 2004

---

**SCHEDULE****Part 1 – General****1.1 Citation**

This Notice may be cited as Liverpool City Council 4.6m High Vehicle Notice No. 1/ 2004.

**1.2 Commencement**

This Notice takes effect from the date of gazettal.

**1.3 Effect**

This Notice remains in force until 30 June 2006, unless it is amended or repealed earlier.

**1.4 Application**

This Notice applies to the vehicle classes specified in Part 2 of this Schedule.

**1.5 Limitations**

The conditions of requirements set out in Clause 3.3 and 3.4 of Part 3 ('Vehicle Access'), Part 4 ('General Requirements') and Part 5 ('Special Requirements') of the Schedule to the '4.6m Metre High Vehicle Route Notice 1999' published in *NSW Government Gazette* No. 22 of 19 February 1999, as amended by the Notice published in *NSW Government Gazette* No. 32 of March 2000, must be duly complied with.

---

**Part 2 – Vehicle Classes****2.1 Class 1 Vehicles**

- a) a special purpose vehicle that exceeds 4.3 metres, but does not exceed 4.6metres, in height;
- b) a vehicle or combination (including a low loader or load platform combination) that is specially designed for the carriage of large indivisible item, that together with any load, exceeds 4.3 metres but does not exceed 4.6 metres in height;

**2.2 Class 2 vehicles**

- a) a combination carrying vehicles on more than one deck that together with any load, exceeds 4.3 metres but does not exceed 4.6 metres in height;
- b) a single motor vehicle, or combination, that exceeds 4.3 metres but does not exceed 4.6 metres in height and is built to carry cattle, sheep, pigs or horses.

**2.3 Class 3 vehicles**

- a) a single motor vehicle, or combination, that, together with its load exceeds 4.3 metres but does not exceed 4.6 metres in height and is carrying wool, hay bales or other primary produce;
- b) a single motor vehicle carrying vehicles on more than one deck that, together with its load exceeds 4.3 metres but does not exceed 4.6 metres in height.
- c) A single motor vehicle, or combination, that is constructed to exceed 4.3 metres in height, but does not exceed 4.6 metres in height and is carrying freight, other than cattle, sheep, pigs, horses, wool, hay bales, or other primary produce.
- d) A single motor vehicle or combination carrying a freight container that together with its load exceeds 4.3 metres in height, but does not exceed 4.6 metres in height.

## Part 3 – Routes

**3.1 Routes****4.6m high vehicles routes within the Liverpool City Council**

Road	Starting point	Finishing point
Church Rd, Moorebank	Heathcote Road	Greenhills Avenue
Greenhills Avenue	Church Road	—

**ROADS ACT 1993**

Notice Under Clause 17 of the Roads Transport (Mass, Loading and Access) Regulation 1996

WARRINGAH COUNCIL, in pursuance of Division 2 of Part 3 of the Road Transport (Mass, Loading, Access) Regulation 1996, by this Notice, specify the routes and areas on or in which B-Doubles may be used subject to any requirements or conditions set out in the Schedule.

ROB NICHOLSON,  
Acting Manager,  
Project Services,  
Warringah Council  
(by delegation from the Minister for Roads)  
2 September 2004

**SCHEDULE****1. Citation**

This Notice may be cited as the Warringah Council B-Double Notice No. 1/ 2004.

**2. Commencement**

This Notice takes effect from the date of Gazettal.

**3. Effect**

This Notice remains in force until 1 July 2005, unless it is amended or repealed earlier.

**4. Application**

4.1 This Notice applies to B-Doubles which comply with Schedule 1 of the Road Transport (Mass, Loading and Access) Regulation 1996 and Schedule 4 of the Road Transport (Vehicle Registration) Regulation 1998.

**5. Routes****B-Double routes within the Warringah Council**

Type	Road	Starting point	Finishing point
25	Old Pittwater Road, Brookvale	Condamine Road	75 Old Pittwater Road

**ROADS ACT 1993****LAND ACQUISITION (JUST TERMS  
COMPENSATION) ACT 1991**

Notice of Compulsory Acquisition of Land  
at Alstonville in the Ballina Shire Council Area

THE Roads and Traffic Authority of New South Wales by its delegate declares, with the approval of Her Excellency the Governor, that the land described in the Schedule below is acquired by compulsory process under the provisions of the Land Acquisition (Just Terms Compensation) Act 1991, for the purposes of the Roads Act 1993.

T. D. CRAIG,  
Manager,

Compulsory Acquisition and Road Dedication,  
Roads and Traffic Authority of New South Wales

—————  
SCHEDULE

ALL that piece or parcel of land situated in the Ballina Shire Council Area, Parish of Tuckombil and County of Rous, shown as Lot 27, Deposited Plan 1066975, being part of the land in Certificate of Title 10/1059457.

The land is said to be in the possession of Leslie Alexander Smith.

(RTA Papers: FPP 3M4207)

**ROADS ACT 1993**

Notice of Dedication of Land as Public Road  
at Seahampton in the Lake Macquarie City Council Area

THE Roads and Traffic Authority of New South Wales, by its delegate, dedicates the land described in the Schedule below as public road under section 10 of the Roads Act 1993.

T. D. CRAIG,  
Manager,

Compulsory Acquisition and Road Dedication,  
Roads and Traffic Authority of New South Wales

—————  
SCHEDULE

ALL those pieces or parcels of land situated in the Lake Macquarie City Council Area, Parish of Teralba and County of Northumberland, shown as Lots 23 to 32 inclusive, Deposited Plan 1051995.

(RTA Papers: 252.1319)

## Other Notices

### APPRENTICESHIP AND TRAINEESHIP ACT 2001

#### Notice of Making of a Vocational Training Order

NOTICE is given that the Commissioner for Vocational Training, in pursuance of section 6 of the Apprenticeship and Traineeship Act 2001, has made the following Vocational Training Order in relation to the recognised traineeship vocation of Financial Services.

#### Citation

The order is cited as the Financial Services Order.

#### Order

A summary of the Order is given below.

##### (a) Term of Training

###### (i) Full-time

Training shall be given for a nominal period of:

Qualification	Nominal Term
Certificate III	12 months
Certificate IV*	24 months
*Certificate IV in Financial Services (Superannuation) FNB40803	12 months

or until achievement of the relevant competencies to this Vocational Training Order is demonstrated.

###### (ii) Part-time

The nominal term for a part-time traineeship is determined by the average weekly hours worked in the traineeship (including structured training) and the nominal full-time term for that traineeship.

The table below identifies the allowable hours which may be undertaken and the nominal terms for part-time traineeships.

Full-time Traineeship Term	6 mths	12 mths	18 mths	24 mths	30 mths	36 mths	48 mths
Weekly Hours	Nominal Term Required (Months)						
15	15	30	45	Not Allowable			
16	15	29	44	Not Allowable			
17	14	28	42	Not Allowable			
18	14	27	41	Not Allowable			
19	13	26	39	Not Allowable			
20	13	25	38	Not Allowable			
21	12	24	36	48	Not Allowable		
22	12	23	35	46	Not Allowable		
23	11	22	33	44	55	Not Allowable	
24	11	21	32	42	53	Not Allowable	
25	10	20	30	40	50	60	Not Allowable
26	10	19	29	38	48	57	Not Allowable
27	9	18	27	36	45	54	72
28	9	17	26	34	43	51	68
29	8	16	24	32	40	48	64
30	8	15	23	30	38	45	60
31	Not Allowable		22	28	35	42	56
32	Not Allowable		20	26	33	39	52

##### (b) Competency Outcomes

Trainees will be trained in and achieve competence in the units of competence specified in the Financial Services Industry Training Package FNB99.

##### (c) Courses of Study to be undertaken

Trainees will undertake the following courses of study:

**Certificate II in Financial Services FNB20199**

**Certificate III in Financial Services FNB30199**

**Certificate IV in Financial Services FNB40199**

**Certificate III in Financial Services (Accounts Clerical) FNB30302**

**Certificate III in Financial Services (General Insurance) FNB30201**

**Certificate IV in Financial Services (Personal Trust Administration) FNB40299**

**Certificate IV in Financial Services (Accounting) FNB40602**

**Certificate IV in Financial Services (Credit Management & Mercantile Agents) FNB40399**

**Certificate IV in Financial Services (General Insurance) FNB40401**

**Certificate IV in Financial Services (Assessment Services) FNB40501**

**Certificate IV in Financial Services (Financial Planning Support) FNB40702**

**Certificate IV in Financial Services (Superannuation) FNB40803**

**Availability To Purchase/Inspect**

A copy of the Vocational Training Order may be obtained from any State Training Centre of the Department of Education and Training or on the Internet at <http://apprenticeship.det.nsw.edu>.

**CASINO CONTROL ACT 1992**

Order

PURSUANT to section 66 (1) of the Casino Control Act 1992, the Casino Control Authority does, by this Order, approve the following amendments to the rules for the playing of the games of "Baccarat" and "Blackjack" in the casino operated by Star City Pty Limited under licence granted by the Casino Control Authority on 14 December 1994:

(1) Amendments to the rules for the playing of "Baccarat"

- (a) Baccarat index is repealed and in substitution therefor, the following new index is approved:

**BACCARAT**

1. Definitions
  2. Table Layout and Equipment
  3. The Cards
  4. The Shuffle and Cut
  5. Wagers
  6. Minimum and Maximum Wagers
  7. The Initial Deal
  8. Dealing Methods
  9. Dealing of Additional Cards
  10. Even Money Baccarat and Perfect Pairs (Optional)
  11. Settlement
  12. Irregularities
  13. Shuffling Device Malfunction
  14. General Provisions
  15. Tournament Play
- Diagrams 'A', 'B', 'C', 'D', 'E', 'F' and 'G'

- (b) Within Baccarat sub-rule 1.1, the following new definition of "Perfect Pairs wager" is approved:

"Perfect Pairs wager" means an optional additional wager, which may be made by a player in accordance with rule 10;

- (c) Baccarat sub-rule 2.2 is repealed and in substitution therefor, the following new sub-rule 2.2 is approved:

2.2 The layout cloth covering the table shall display the name and/or logo of the casino, shall have areas designated for the placement of wagers by both seated and standing players and shall be marked in a manner substantially similar to that shown in diagram "A", "B", "C", "D", "E", "F" or "G" and having numbered spaces for between 7 and 14 seated players.

- (d) Baccarat sub-rule 3.1 is repealed and in substitution therefor, the following new sub-rule 3.1 is approved:

3.1 The game of accarat shall be played with either three decks or four decks or six decks or eight decks of cards, each having 52 cards without jokers, with backs of the same colour and design and a cutting card, provided however that the Perfect Pairs option described in rule 10 shall be played with either six decks or eight decks of cards.

- (e) Baccarat sub-rule 5.5 is repealed and in substitution therefor, the following new sub-rule 5.5 is approved:

5.5 Where the layout in use is A, B, C, D, F or G, a casino supervisor may permit up to three players to wager on any one wagering area of the layout.

- (f) Baccarat rule 10 is repealed and in substitution therefor, the following new rule 10 is approved:

10 Even Money Baccarat and Perfect Pairs (optional)

10.1 Where the game in play is Even Money Baccarat the approved rules of Baccarat shall apply, except where the rules are inconsistent with the rules of Even Money Baccarat, in which case the rules of Even Money Baccarat shall prevail.

10.2 The casino operator may in its discretion offer players the opportunity to mak Perfect Pairs wagers in accordance with this rule.

10.3 Where the Perfect Pairs wager is offered, and the game of Baccarat is played at a table with a layout cloth marked in a manner substantially similar to that shown in diagram "F" or "G", any player may elect to place a Perfect Pairs wager on the Banker's Hand and/or the Player's Hand before the coup commences. Perfect Pairs wagers shall be placed in the appropriate playing area of the layout.

10.4 The amount required to make a Perfect Pairs wager shall be shown on a sign at the table.

10.5 A Casino Duty Manager may limit the placement of Perfect Pairs wagers to those players who have also placed an initial Baccarat wager in accordance with rule 5, providing:

10.5.1 prior notification of the restriction is given to Surveillance and an Inspector; and

10.5.2 a sign advising players of the restriction is displayed at the table.

10.6 Where players are not required to have placed an initial wager in accordance with rule 5, there must be at least one initial wager placed on either the Banker's Hand, the Player's Hand or the Tie in accordance with rule 5 before a players(s) may make a Perfect Pairs wager and the cards are dealt for that coup.

10.7 Up to three Perfect Pairs wagers shall be allowed per playing area and a player may



only place one Perfect Pairs wager on the Banker's Hand and/or Player's Hand per coup. Subject to rule 10.5, preference of wagering will be given to those players who have also placed an initial Baccarat wager in accordance with rule 5, with any available positions going to other players in the order that wagers are placed.

10.8 For the purposes of playing "Perfect Pairs" a pair shall mean a hand that comprises the first two cards dealt to either the Banker's Hand or the Player's Hand that are:

10.8.1 of the same number, namely, Ace, 2, 3, 4, 5, 6, 7, 8, 9 or 10; or

10.8.2 of the same picture type, namely jack, queen or king.

10.9 Where a Perfect Pairs wager is made on either the Banker's Hand or the Player's Hand and the initial two cards dealt to that particular hand in that coup are:

10.9.1 A "Mixed Pair" being a pair that comprises two cards of the same number or picture type but of different colours (i.e. one red card and one black card), the player shall win and be paid at the odds of five to one;

10.9.2 A "Coloured Pair" being a pair that comprises two cards of the same number or picture type and colour but of different suits (i.e. clubs and spades), the player shall win and be paid at the odds of ten to one;

10.9.3 A "Perfect Pair" being a pair that comprises of two cards of the same number or picture type and suit (i.e. two queens of spades or two 5 of clubs), the player shall win and be paid at the odds of thirty to one.

10.10 Losing Perfect Pairs wagers shall be collected and winning Perfect Pairs wagers paid by the dealer at settlement.

(g) Baccarat sub-rule 12.7 is repealed and in substitution therefor, the following new sub-rule 12.7 is approved:

12.7 If a card is found face upwards in the card shoe or shuffling device after the first card of a coup has been dealt, the card shall be played as if it were found face downwards, subject to rule 12.5.

12.7.1 Where a shuffling device is used and there is reason to suspect that further cards may be incorrectly faced in the shuffling device, a casino supervisor may, after the coup has been completed, direct that all remaining cards be removed from the shuffling device and checked.

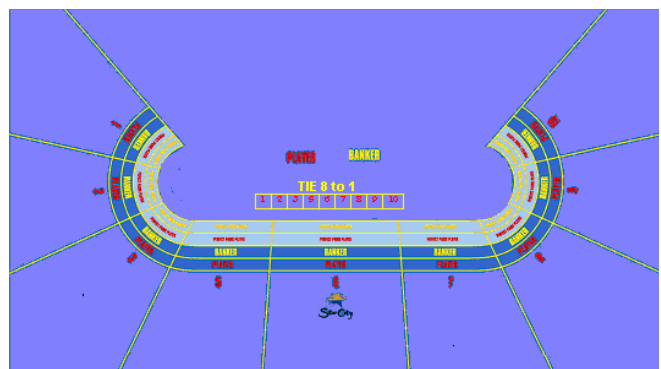
(h) The following diagram is approved as new Baccarat diagram F:

DIAGRAM "F"  
PERFECT PAIRS LAYOUT



(i) The following diagram is approved as new Baccarat diagram G:

DIAGRAM "G"  
PERFECT PAIRS LAYOUT



(2) Amendments to the rules for the playing of "Blackjack"

(a) Blackjack sub-rule 14.2 is repealed and in substitution therefor, the following new sub-rule 14.2 is approved:

14.2 Where the Super Sevens or Perfect Pairs wager is offered, and the game of Blackjack is played at a table with a layout cloth marked in a manner substantially similar to that shown in diagram B for Super Sevens or diagram C for Perfect Pairs, any player may elect to place a Super Sevens or Perfect Pairs wager before the round of play commences. The Super Sevens or Perfect Pairs wagers shall be placed in the appropriate playing area of the layout.

(b) Blackjack sub-rule 14.3 is repealed and in substitution therefor, the following new sub-rule 14.3 is approved:

14.3 The amount required to make a Super Sevens or Perfect Pairs wager shall be shown on a sign at the table.

(c) Existing Blackjack sub-rules 14.4 to 14.9 are renumbered as sub-rules 14.7 to 14.12 and the following rules are approved as new sub-rules 14.4 to 14.6:

14.4 A Casino Duty Manager may limit the placement of Super Sevens and/or Perfect Pairs wagers to those players who have

also placed an initial Blackjack wager in accordance with rule 5, providing:

- 14.1.1 prior notification of the restriction is given to Surveillance and an Inspector; and
- 14.1.2 a sign advising players of the restriction is displayed at the table.
- 14.5 Where players are not required to have placed an initial wager in accordance with rule 5, there must be at least one initial wager placed in the playing area in accordance with rule 5 before a player(s) may make a Super Sevens or Perfect Pairs wager and the cards are dealt to that hand.
- 14.6 Up to three Super Sevens or Perfect Pairs wagers shall be allowed per playing area. Preference of wagering will be given to those players who have also placed an initial wager in accordance with rule 5 and thereafter in the order that wagers are placed.
- (d) Blackjack sub-rule 17.1 is repealed and in substitution therefor, the following new sub-rule 17.1 is approved:
- 17.1 A card found turned face upwards in the card shoe or shuffling device shall be burned by placing it in the discard rack and the round of play shall continue.
- 17.1.1 Where a shuffling device is used and there is reason to suspect that further cards may be incorrectly faced in the shuffling device, a casino supervisor may, after the round of play has been completed, direct that all remaining cards be removed from the shuffling device and checked.

This Order shall take effect on and from 6am, Saturday 18 September 2004.

Signed at Sydney, this 15th day of September 2004.

BRIAN FARRELL,  
Chief Executive,

for and on behalf of the Casino Control Authority

---

#### CO-OPERATIVES ACT 1992

Notice Under Section 601AA of the Corporations Law as Applied by Section 325 of the Co-operatives Act 1992

NOTICE is hereby given that the Co-operatives mentioned below will be deregistered when two months have passed since the publication of this notice.

Name of Co-operative:

Harden-Wallendbeen Wheatgrowers Co-operative Limited.  
Halfway Creek District Co-operative Limited.  
The Tomaree Housing Co-operative Limited.  
Australian Mechanical Organ Society Co-operative Limited.

Dated this 10th day of September 2004.

C. GOWLAND,  
Delegate of the Registrar of Co-operatives

#### CO-OPERATIVES ACT 1992

Notice Under Section 601AB of the Corporations Law as Applied by Section 325 of the Co-operatives Act 1992

NOTICE is hereby given that the Co-operative mentioned below will be deregistered when two months have passed since the publication of this notice.

Name of Co-operative:

Darlinghurst Area Rental Tenancy Co-op. Ltd.

Dated this 10th day of September 2004.

C. GOWLAND,  
Delegate of the Registrar of Co-operatives

---

#### CO-OPERATIVES ACT 1992

Notice Under Section 601AA of the Corporations Law as Applied by Section 325 of the Co-operatives Act 1992

NOTICE is hereby given that the Co-operative mentioned below will be deregistered when two months have passed since the publication of this notice.

Name of Co-operative:

Healthcare Australia Co-operative Limited.

Dated this 13th day of September 2004.

C. GOWLAND,  
Delegate of the Registrar of Co-operatives

---

#### DISTRICT COURT ACT 1973

District Court of New South Wales

Direction

PURSUANT to section 173 of the District Court Act 1973, I direct that the District Court shall sit in its criminal jurisdiction at the place and time shown as follows:

Port Macquarie, 10:00 a.m., 5 October 2004 (4 weeks),  
in lieu of 5 October 2004 (3 weeks).

Dated this 6th September 2004.

R. O. BLANCH,  
Chief Judge

DISTRICT COURT RULES 1973

FORMS

In pursuance of Part 47 rule 2(2) of the District Court Rules 1973, I have approved the following form for use in the Court.

Dated: 10th September 2004.

The Hon. Justice R. O. BLANCH,  
Chief Judge of the District Court

Form 155 – Election Under Section 11(A) of the Mental Health (Criminal Procedure) Act 1990

Form 155

Election under section 11A of the Mental Health (Criminal Procedure) Act 1990

IN THE DISTRICT COURT  
OF NEW SOUTH WALES  
(CRIMINAL JURISDICTION)

No:...../...../...../

REGINA v .....

I.....having been committed for trial upon a charge or charges contained in a copy of the indictment annexed hereto hereby elect to have the question of my unfitness to be tried determined by a Judge alone.

I have been/have not yet been arraigned on this charge/these charges.

I have sought and received advice in relation to this election from .....a practising barrister/solicitor of the Supreme Court of New South Wales.

I have understood the advice that has been given to me.

Even though I have made this election and signed this document, I am aware that at any time before the date fixed for the determination of my unfitness to be tried I may elect to have the question of my unfitness determined by a jury.

The date fixed for my unfitness hearing is:.....

The date fixed for my trial is:.....

DATED:.....

Signature of Accused.....

Witness to signature of Accused.....

The Director of Public Prosecutions consents to this election by the Accused.....

**FORESTRY ACT 1916 – PROCLAMATION**

(L.S.) MARIE BASHIR, Governor

I, Professor Marie Bashir AC, Governor of the State of New South Wales in pursuance of the provisions of the Forestry Act 1916, and with the advice of the Executive Council, do, by this my Proclamation, declare that the land described in the Schedule hereto is dedicated as a State Forest.

**SCHEDULE****Eastern Division**

Land District of Port Macquarie; Hastings Council Area;  
Mid North Coast Forestry Region

Kew State Forest No. 62, No. 9 Extension. An area of about 45.32 hectares in the Parish of Ralfe, County of Macquarie, being the land within Lot 2 in Deposited Plan 1067677. (2255)

Signed and sealed at Sydney, this eighth day of September, 2004.

By Her Excellency's Command,

IAN MACDONALD, M.L.C.,  
Minister for Primary Industries

GOD SAVE THE QUEEN!

**GEOGRAPHICAL NAMES ACT 1966**

PURSUANT to the provisions of section 14 and section 8 of the Geographical Names Act 1966, the Geographical Names Board hereby notifies that it proposes to discontinue the name Harbord and assign in its place the geographical name Freshwater for an address locality which is situated in the Warringah Local Government Area as shown on map GNB3704.

Also pursuant to the provisions of section 8 of the Geographical Names Act 1966, the Geographical Names Board hereby notifies that it proposes to amend the suburb boundary between the address localities of Harbord and Curl Curl in the Warringah Local Government Area as shown on map GNB3704.

Maps showing the proposed boundary amendments and proposed name change may be viewed at the Warringah Council Civic Centre, Dee Why Library, Harbord Literary Institute, Warringah Mall Library and the Office of the Geographical Names Board of New South Wales, Panorama Avenue, Bathurst 2795.

Any person objecting to this proposal may within one (1) month of the date of this notice give to the Secretary of the Board, notice in writing of that objection, setting out the grounds of the objection.

The position and extent of these features is recorded and shown within the Geographical Names Register of New South Wales. This information can be accessed through the Board's web site at [www.gnb.nsw.gov.au](http://www.gnb.nsw.gov.au).

WARWICK WATKINS,  
Chairman

Geographical Names Board,  
PO Box 143, Bathurst NSW 2795.

**GEOGRAPHICAL NAMES ACT 1966**

PURSUANT to the provisions of section 8 of the Geographical Names Act 1966, the Geographical Names Board hereby notifies that it proposes to amend the locality boundaries in the Boorowa Local Government Area to include the localities of Goba Creek and Kenyu into the locality of Boorowa.

Maps showing the proposed boundary amendments may be viewed at the Boorowa Council Offices and the Office of the Geographical Names Board of New South Wales, Panorama Avenue, Bathurst 2795.

Any person objecting to this proposal may within one (1) month of the date of this notice give to the Secretary of the Board, notice in writing of that objection, setting out the grounds of the objection.

The position and extent of these features is recorded and shown within the Geographical Names Register of New South Wales. This information can be accessed through the Board's web site at [www.gnb.nsw.gov.au](http://www.gnb.nsw.gov.au).

WARWICK WATKINS,  
Chairman

Geographical Names Board,  
PO Box 143, Bathurst NSW 2795.

**GEOGRAPHICAL NAMES ACT 1966**

PURSUANT to the provisions of section 8 of the Geographical Names Act 1966, the Geographical Names Board hereby notifies that it proposes to amend the locality name of "Abercrombie", which was previously part of the Evans Shire Council and is now part of the Bathurst Regional Council to "Abercrombie River".

Any person objecting to this proposal may within one (1) month of the date of this notice give to the Secretary of the Board, notice in writing of that objection, setting out the grounds of the objection.

The position and extent of these features is recorded and shown within the Geographical Names Register of New South Wales. This information can be accessed through the Board's web site at [www.gnb.nsw.gov.au](http://www.gnb.nsw.gov.au).

WARWICK WATKINS,  
Chairman

Geographical Names Board,  
PO Box 143, Bathurst NSW 2795.

**GEOGRAPHICAL NAMES ACT 1966**

PURSUANT to the provisions of section 8 of the Geographical Names Act 1966, the Geographical Names Board hereby notifies that it proposes to define the boundary between the address localities of Wongawilli and Dombarton in the Wollongong Local Government Area as shown on map GNB3686/A.

Maps showing the proposed boundary may be viewed at the Dapto Library, Wollongong Council Offices and the Office of the Geographical Names Board of New South Wales, Panorama Avenue, Bathurst 2795.

Any person objecting to this proposal may within one (1) month of the date of this notice give to the Secretary of the Board, notice in writing of that objection, setting out the grounds of the objection.

The position and extent of these features is recorded and shown within the Geographical Names Register of New South Wales. This information can be accessed through the Board's web site at [www.gnb.nsw.gov.au](http://www.gnb.nsw.gov.au).

WARWICK WATKINS,  
Chairman

Geographical Names Board,  
PO Box 143, Bathurst NSW 2795.

---

#### GEOGRAPHICAL NAMES ACT 1966

PURSUANT to the provisions of section 8 of the Geographical Names Act 1966, the Geographical Names Board hereby notifies that it proposes to amend the suburb boundary between the address localities of Kellyville and Castle Hill in the Baulkham Hills Local Government Area as shown on map GNB3896/H.

Maps showing the proposed boundary may be viewed at the Baulkham Hills Shire Council Offices and the Office of the Geographical Names Board of New South Wales, Panorama Avenue, Bathurst 2795.

Any person objecting to this proposal may within one (1) month of the date of this notice give to the Secretary of the Board, notice in writing of that objection, setting out the grounds of the objection.

The position and extent of these features is recorded and shown within the Geographical Names Register of New South Wales. This information can be accessed through the Board's web site at [www.gnb.nsw.gov.au](http://www.gnb.nsw.gov.au).

WARWICK WATKINS,  
Chairman

Geographical Names Board,  
PO Box 143, Bathurst, NSW 2795.

---

#### GEOGRAPHICAL NAMES ACT 1966

##### ERRATUM

IN the notice referring to the assignment of the name Quandong, designation Parish, Folio 242, 22 May 1981. The name was incorrectly spelt and should have read Quondong, this notice corrects that error.

W. WATKINS,  
Chairman

Geographical Names Board,  
PO Box 143, Bathurst NSW 2795.

#### LAND ACQUISITION (JUST TERMS COMPENSATION) ACT 1991

Notice of Compulsory Acquisition of Land at Helensburgh

THE New South Wales Land and Housing Corporation declares, with the approval of Her Excellency the Governor, that the land described in the Schedule hereto is acquired by compulsory process under the provisions of the Land Acquisition (Just Terms Compensation) Act 1991 for the purposes of the Housing Act 2001.

Dated at Sydney this 15th day of September 2004.

SEAN O'TOOLE,  
Managing Director,  
Landcom

---

#### FIRST SCHEDULE

All that piece or parcel of land at Helensburgh being Lot 1 in DP 1035653 shown in the plan annexed hereto in the Local Government Area of Wollongong, Parish of Heathcote, County of Cumberland (excepting thereout all mines and minerals contained therein and in particular the interests of Sydney Gas Operations Pty Ltd ACN 079 838 136).

---

#### NATIONAL PARKS AND WILDLIFE ACT 1974

##### ERRATUM

IN the proclamation appearing in the *Government Gazette* dated 25 June 2004, Folio 4809; reserving part of Goulburn River National Park, the addition of the Crown Public Road within Lots 58, 10, 73, 30, 40, 21 and 56, DP 755443 is incorrect and should read "inclusive of Crown Public Roads within Lots 58, 10, 73, 40, 21, and 56, DP 755443"; NPWS/02/07307.

DIRECTOR GENERAL,  
Department of Environment and Conservation

Sydney, 15th September, 2004

---

#### SPORTING INJURIES INSURANCE ACT 1978

Sporting Injuries Committee

Order of Declaration under Section 5

IN pursuance of section 5 of the Sporting Injuries Insurance Act 1978, I declare by this order the

Dubbo Pacemakers Sports Club

to be a sporting organisation, for the purposes of the provisions of the Act, in respect of the activity of Soccer, Touch Football, Basketball, Netball, Rugby League and Athletics.

JON BLACKWELL,  
Chairperson

Date: 15th September, 2004

**THREATENED SPECIES CONSERVATION  
ACT 1995**

Notice of Preliminary Determination  
Proposed Addition to the Schedule

THE Scientific Committee, established by the Threatened Species Conservation Act, has made a Preliminary Determination to support a proposal to list the following in the relevant Schedule of the Act.

**Endangered Species** (Part 1 of Schedule 1)

*Nitella partita* Nordst., an alga

---

Notice of Preliminary Determination  
Proposed Removal from the Schedule

THE Scientific Committee has also made a Preliminary Determination to support a proposal to remove the following species from the relevant Schedule of the Act.

**Vulnerable Species** (Schedule 2)

*Pultenaea stuartiana* Williamson, a small shrubby pea

Any person may make a written submission regarding these Preliminary Determinations, which should be forwarded to:

Scientific Committee  
PO Box 1967  
Hurstville NSW 2220

Attention: Suzanne Chate, Executive Officer.

Submissions must be received by 29 October 2004.

Copies of these Determinations, which contain the reasons for the determinations, may be obtained free of charge:

On the Internet [www.nationalparks.nsw.gov.au](http://www.nationalparks.nsw.gov.au).

By contacting the Scientific Committee Support Unit,  
C/- Department of Environment and Conservation,  
PO Box 1967, Hurstville 2220.

Tel: (02) 9585 6940 or Fax (02) 9585 6606,

In person at The National Parks Centre, 102 George Street, The Rocks, Sydney.

Copies of the determinations may also be obtained from National Parks and Wildlife Service Area Offices and Visitor Centres, subject to availability.

The National Parks and Wildlife Service is part of the Department of Environment and Conservation.

Associate Professor PAUL ADAM,  
Chairperson,  
Scientific Committee

---

# TENDERS

## Department of Commerce

### SUPPLIES AND SERVICES FOR THE PUBLIC SERVICE

Information in relation to the Department of Commerce proposed, current and awarded tenders is available on:

<http://www.tenders.nsw.gov.au>

# PRIVATE ADVERTISEMENTS

## COUNCIL NOTICES

### HORNSBY SHIRE COUNCIL

#### Rescheduled Public Meeting

#### Notice of Rescheduled Public Meeting for Election of Community Representatives on Dangar Island Vehicle Management Committee

A new Section 377 Committee is being established by Council to administer the issuing of vehicle permits and operation of the community vehicle for Dangar Island. The Committee will consist of Cr Wendy McMurdo, one representative of Council's Traffic and Road Safety Branch and five elected community representatives.

Residents of Dangar Island or those with a demonstrated stake in the island are invited to attend a public meeting being held for the purpose of electing community representatives to serve on the Committee. The meeting will be held in the Dangar Island Community Centre at 7:00 p.m., on Monday, 11th October, 2004, and will be chaired by Cr Wendy McMurdo.

Persons interested in representing the community will need to prepare a written submission and give a short presentation at the public meeting indicating their reasons for wishing to represent the community and outlining how they intend to serve the Committee. Nomination forms will be distributed at the public meeting which will need to be filled out and signed by nominees before the election commences. The Committee will meet on a monthly basis at the Dangar Island Community Centre.

Further information including copies of the meeting agenda and draft constitution for the Dangar Island Vehicle Management Committee can be obtained by contacting Council's Traffic and Road Safety Branch on (02) 9847 6696, Fax: (02) 9847 6559. ROBERT BALL, General Manager, Hornsby Shire Council, PO Box 37, Hornsby, NSW 1630.

[0659]

### LACHLAN SHIRE COUNCIL

#### Roads Act 1993, Section 162

#### Change of Road Name

IN accordance with the Roads Act 1993, section 162, Lachlan Shire Council gives notice that the street named "Weir Street" at Condobolin shall be re-named "Stenhouse Street". Authorised by Council resolution on 20th August, 2003. Any enquiries regarding this matter are to be directed to Council's Technical Services Department on 6895 4444. ROGER BAILEY, General Manager, PO Box 216, Condobolin, NSW 2877.

[0653]

### SHOALHAVEN CITY COUNCIL

#### Amendment to Tree Preservation Order

NOTICE is given that Shoalhaven City Council has amended its Tree Preservation Order by including in Schedule 4 land under the care, control and management of Council. The amended Order was adopted by Council on Tuesday, 31st August, 2004. Notice of adoption of the amended Order has also appeared in the *NSW Government Gazette*.

The adoption of the amended Order is to ensure consistency with Council's Tree Management Policy, which aims to ensure that all trees are contributing to the function and amenity of the region whilst also ensuring that any risks associated with them are managed or controlled in accordance with industry best practice.

A copy of the amended Order is available from Council's Administrative Centre in Bridge Road Nowra, or Ulladulla Office in Deering Street, Ulladulla. It can also be obtained from Council's website at [www.shoalhaven.nsw.gov.au](http://www.shoalhaven.nsw.gov.au) under "Planning Documents and Exhibitions". Enquiries may be directed to Council's Development and Environmental Services Group, quoting file reference 7378-02. [0651]

### SHOALHAVEN CITY COUNCIL

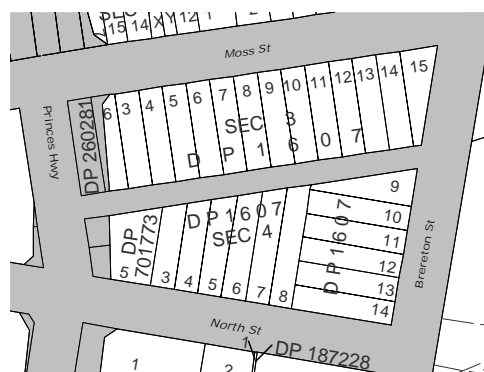
#### Roads Act 1993, Section 16

Dedication of Land set aside for the purpose of a Road in a Subdivision of Land affected before 1 January 1920 (the commencement of the Local Government Act 1919)

NOTICE is hereby given that Shoalhaven City Council in accordance with the provisions of sections 16 and 17 of the Roads Act 1993, declares that the land described in the Schedule below is dedicated as Public Road and vested in Council. R. D. PIGG, General Manager, PO Box 42, Nowra NSW 2541. File 23972 and 30597.

#### SCHEDULE

In the Parish of Nowra, County of St Vincent, all that Lane 33 feet (10.06m) wide between section 3, DP 1607 and section 4, DP 1607 held in Certificate of Title Volume 612, Folio 187.



[0652]



**SUTHERLAND SHIRE COUNCIL****ERRATUM**

THE following notice was published in *Government Gazette* No. 138, dated 27th August, 2004, Folio 7249, with an incorrect Lot No. The notice hereunder replaces that in full and date of gazettal remains the same.

**SUTHERLAND SHIRE COUNCIL**

Local Government Act 1993

Land Acquisition (Just Terms Compensation) Act 1991

Notice of Compulsory Acquisition of Land

THE Sutherland Shire Council declares, with the approval of Her Excellency the Governor, that the land described in the Schedule below, including mine and minerals in the lands, are acquired by compulsory process in accordance with the provisions of the Land Acquisition (Just Terms Compensation) Act 1991, for the purposes of open space. Dated at Sutherland, this 16th day of August, 2004. J. W. RAYNER, General Manager, Sutherland Shire Council, Locked Bag 17, Sutherland, NSW 1499.

**SCHEDULE**

Lot 52, DP 1057375; Lot 2, DP 1057376 and Lot 82, DP 1057374. [0662]

**WAVERLEY COUNCIL**

Local Government Act 1993, Section 50

Vesting of Drainage Reserve in Waverley Council

NOTICE is hereby given that the drainage reserve described in the Schedule below, is vested in Waverley Council for an estate in fee simple, to be held by it for drainage purposes. Dated: 10th September, 2004. K. ANSON, General Manager, Waverley Council, PO Box 9, Bondi Junction, NSW 2022.

**SCHEDULE**

Lot 13 in Deposited Plan 29978 being located between Clyde Street and Waratah Street, North Bondi. [0657]

**ESTATE NOTICES**

NOTICE of intended distribution of estate.—Any person having any claim upon the estate of MICHEL BADRAN, late of Rose Bay Gardens Nursing Centre, Rose Bay, in the State of New South Wales, company director, who died on 24th June, 2002, must send particulars of their claim to the executors, Raymond Robert Badran and John Kerr, c.o. Home Wilkinson Lowry, Level 10, 47 York Street, Sydney, NSW 2000, within one (1) calendar month from publication of this notice. After that time the executors may distribute the assets of the estate having regard only to the claims of which at the time of distribution they have notice. Probate was granted in New South Wales on 18th August, 2004. HOME WILKINSON LOWRY, Level 10, 47 York Street, Sydney, NSW 2000 (GPO Box 5381, Sydney 2001), (DX367, Sydney), tel.: (02) 8270 8600. Reference: SPN:LV:37732.

[0650]

NOTICE of intended distribution of estate.—Any person having any claim upon the estate of CATHERINE MARGARET RICHARDSON, late of 14 Hoad Street, Griffith, in the State of New South Wales, retired, who died on 26th May, 2004, must send particulars of her claim to the executor, Thomas Paul Richardson, c.o. Messrs Olliffe & McRae, Solicitors, PO Box 874, Griffith, NSW 2680, within one (1) calendar month from publication of this notice. After that time the executor may distribute the assets of the estate having regard only to the claims of which at the time of distribution he has notice. Probate was granted in New South Wales on 23rd August, 2004. MESSRS OLLIFFE & MCRAE, Solicitors, PO Box 874, Griffith, NSW 2680, tel.: (02) 6962 1744. [0653]

NOTICE of intended distribution of estate.—Any person having any claim upon the estate of MARGARET DICKINSON, late of Killarney Vale, in the State of New South Wales, widow, who died on 26th May, 2004, must send particulars of the claim to the executor, John Spencer Dickinson, c.o. Frank M. Deane & Co. (in association with Adams Raves Marsh & Co.), Solicitors, Level 9, 227 Elizabeth Street, Sydney, NSW 2000, within one (1) calendar month from publication of this notice. After that time the assets of the estate will be distributed having regard only to the claims of which at the time of distribution the executor has notice. Probate was granted in New South Wales on 26th August, 2004. FRANK M. DEANE & CO. (in association with Adams Raves Marsh & Co.), Solicitors, Level 9, 227 Elizabeth Street, Sydney, NSW 2000 (DX255, Sydney), tel.: (02) 9264 3066. Reference: FMD:V:DIC.40160. [0658]

NOTICE of intended distribution of estate.—Any person having any claim upon the estate of DERRICK FRANCIS SHAW, late of Bateau Bay, in the State of New South Wales, pensioner, who died on 30th April, 2004, must send particulars of their claim to the executor, John William Miller (also known as Jack William Miller), c.o. John G Burton & Associates, Solicitors, 16 Adelaide Street, East Gosford, NSW 2250, within one (1) calendar month from publication of this notice. After that time the executor may distribute the assets of the estate having regard only to the claims of which at the time of distribution he has notice. Probate was granted in New South Wales on 9th August, 2004. JOHN G BURTON & ASSOCIATES, Solicitors, 16 Adelaide Street (PO Box 4139), East Gosford, NSW 2250, tel.: (02) 4323 4899. Reference: MKE:JB:18496. [0660]

**COMPANY NOTICES**

NOTICE of final meeting of members.—PETER COX SMASH REPAIRS PTY LIMITED, ACN 003 971 980 (in liquidation).—Notice is hereby given that pursuant to section 509 of the Corporations Law, the final meeting of members of the abovementioned company will be held at the offices of Roberts and Morrow, 137 Beardy Street, Armidale, on the 25th day of October, 2004, at 3:30 p.m., for the purpose of laying before the meeting the liquidators' final accounts and report and giving any explanation thereof. Dated this 7th day of September 2004. SIMON PAUL, Liquidator, c.o. Roberts & Morrow, Chartered Accountants, 137 Beardy Street (PO Box 112), Armidale, NSW 2350, tel.: (02) 6774 8400.

[0654]

NOTICE of voluntary liquidation.—EAST AUSTRALIAN PACIFIC INVESTMENT PTY LTD, ACN 000 619 796 (in liquidation).—Notice is here by given in accordance with section 509(2) of the Corporations Law, that the final meeting of the members of the abovenamed company will be held at 11th Floor, 155 Castlereagh Street, Sydney, NSW 2000, on Tuesday, 19th October, 2004, at 10:00 a.m., for the purpose of having laid before it by the liquidator an account showing how the winding up has been conducted and the manner in which the assets of the company have been disposed of in the course of the winding up. Dated at Sydney this 14th day of September, 2004. R. D. ELLINSON, Liquidator, c.o. Selingers, Chartered Accountants, CitiSite House, Level 11, 155 Castlereagh Street, Sydney, NSW 2000 (PO Box 4951, Sydney 2001), tel.: (02) 9283 2444. [0656]

NOTICE of voluntary winding up.—BARA CONSOLIDATED INDUSTRIES PTY LTD, ACN 001 558 283.—The following special resolution was passed at an extraordinary general meeting of Bara Consolidated Industries Pty Ltd held at Suite 3A, Level 1, 239 King Street, Newcastle, NSW 2300, on the 10th September, 2004: “That pursuant to section 491(1) of the Corporations Law the company be voluntarily wound up and that Andrew John Francis Frith be appointed liquidator for the purposes of the winding up”. Dated: 10th September, 2004. ANDREW JOHN FRANCIS FRITH, Liquidator, c.o. Leenane Templeton Pty Ltd, Chartered Accountants, Suite 3A, Level 1, 239 King Street, Newcastle, NSW 2300 (PO Box 5184, Newcastle West 2302), tel.: (02) 4826 2300. [0663]

## OTHER NOTICES

### TERMINATION OF POWER OF ATTORNEY

I, SUSAN TEMLETT hereby terminate power of attorney previously held by Eric Benjamin Temlett as of this day, 13th September, 2004. S. TEMLETT, 28 Palomino Road, Emu Plains, NSW 2750. [0661]

Authorised to be printed

MICHAEL J. O'SHEA, Acting Government Printer.

ISSN 0155-6320