



Government Gazette

OF THE STATE OF
NEW SOUTH WALES

Number 8
Tuesday, 17 January 2006

Published under authority by Government Advertising and Information

SPECIAL SUPPLEMENT

FISHERIES MANAGEMENT ACT 1994

Section 8 and Section 11 Notification – Fishing Closure

Caulerpa

I, RENATA BROOKS, Deputy Director-General, Agriculture, Fisheries and Regional Relations, NSW Department of Primary Industries, revoke the fishing closure notification entitled “Caulerpa” published in *Government Gazette* No. 67 of 6 June 2005 and all amendments thereto.

I do now, by this notification, prohibit the taking of fish by the methods of fishing specified in Column 1 of Schedules 1 to 6 of this notification, from the waters described opposite in Column 2, respectively of those Schedules.

This closure is effective for a period of two (2) years from the date of publication unless sooner revoked.

All references in this notification to the Regulation are to the Fisheries Management (General) Regulation 2002.

RENATA BROOKS,
Deputy Director-General,
Agriculture, Fisheries and Regional Relations,
NSW Department of Primary Industries

SCHEDULE 1

Narrawallee Inlet and its tributaries

<i>Column 1</i> Methods	<i>Column 2</i> Waters
By means of nets of every description other than a landing net as prescribed by the Regulation.	The waters bordered by: <ol style="list-style-type: none"> 1. On the east, by a line extending due north from the public boat ramp at the end of Normandy Street in the township of Narrawallee to a point on the north bank of Narrawallee Inlet; and 2. From the line described in 1. above upstream to where the Narrawallee Creek begins to bend toward a north west direction (a distance of approximately 1 kilometre along the northern bank), as identified as <i>Caulerpa taxifolia</i> closure areas in the map at Attachment 1 to this notification.

SCHEDULE 2

Burrill Lake and its tributaries

<i>Column 1</i> Methods	<i>Column 2</i> Waters
By means of nets of every description other than a landing net as prescribed by the Regulation.	The waters extending over the whole of Burrill Lake and its tributaries and bays upstream of a line located at the eastern end of oyster lease OL74/027, perpendicular to the banks of the channel, as identified as <i>Caulerpa taxifolia</i> closure areas in the map at Attachment 2 to this notification.

SCHEDULE 3

Lake Conjola and Berringer Lake and their tributaries

<i>Column 1</i> Methods	<i>Column 2</i> Waters
By means of nets of every description other than a landing net as prescribed by the Regulation.	The waters extending over the whole of Lake Conjola and its tributaries and bays other than in Pattimore's Lagoon upstream of the Lake Conjola Entrance Road, as identified as <i>Caulerpa taxifolia</i> closure areas in the map at Attachment 3 to this notification.

SCHEDULE 4

Pittwater and its tributaries

<i>Column 1</i> Methods	<i>Column 2</i> Waters
By means of nets of every description other than a landing net as prescribed by the Regulation.	The waters east of a line drawn from the western most point of Barrenjoey Head south to the western most port marker off Observation Point and then south to the northern most point of Stokes Point, as identified as <i>Caulerpa taxifolia</i> closure areas in the map at Attachment 4 to this notification.

SCHEDULE 5

Chain Valley Bay and Surrounding Waters (Lake Macquarie)

<i>Column 1</i> Methods	<i>Column 2</i> Waters
By means of nets of every description other than a landing net as prescribed by the Regulation.	The waters bordered by a line drawn north from the western point of the Vales Point Power Station inlet, meeting a line drawn due east from the northern-most tip of Vales Point, as identified as <i>Caulerpa taxifolia</i> closure areas in the map at Attachment 5 to this notification.

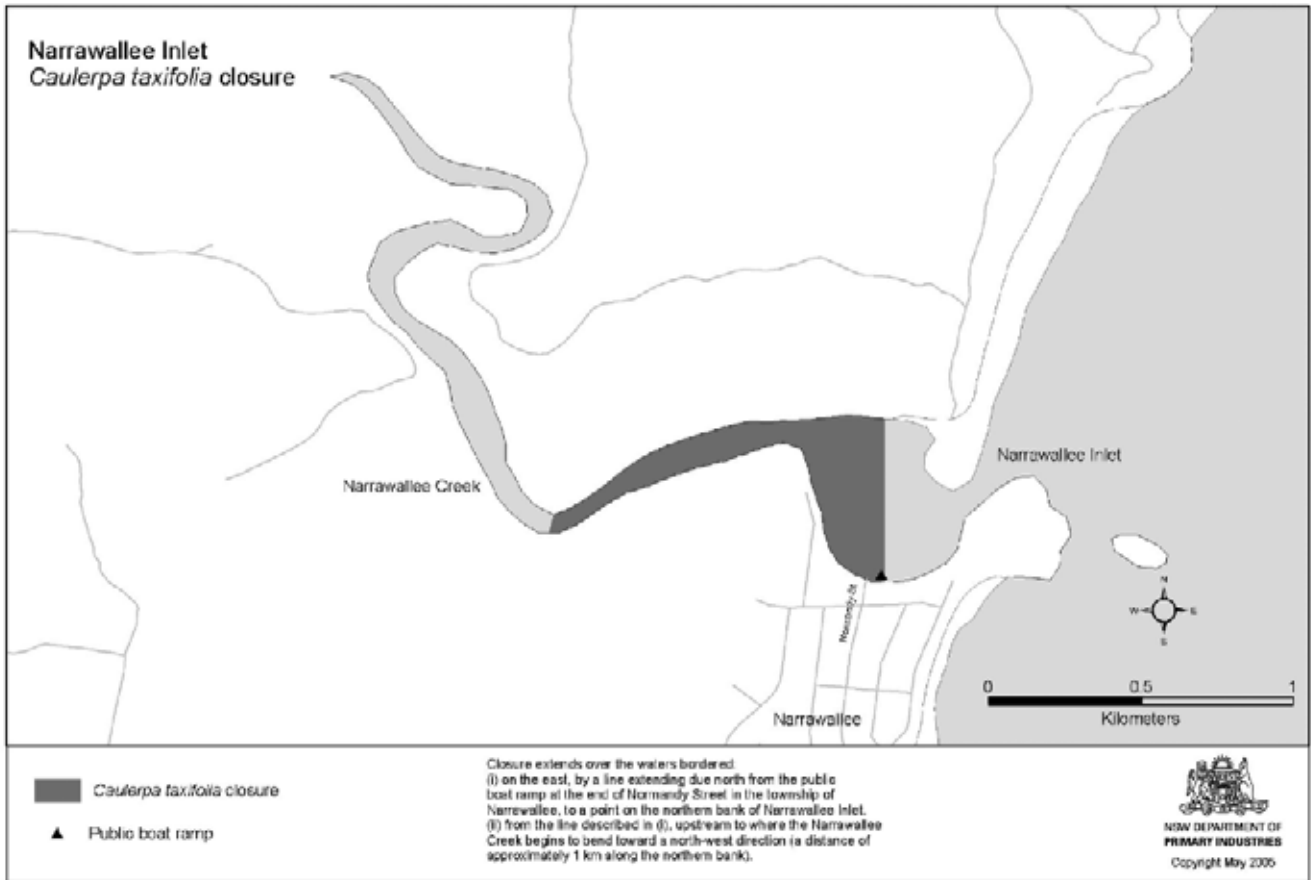
SCHEDULE 6

St Georges Basin and its tributaries

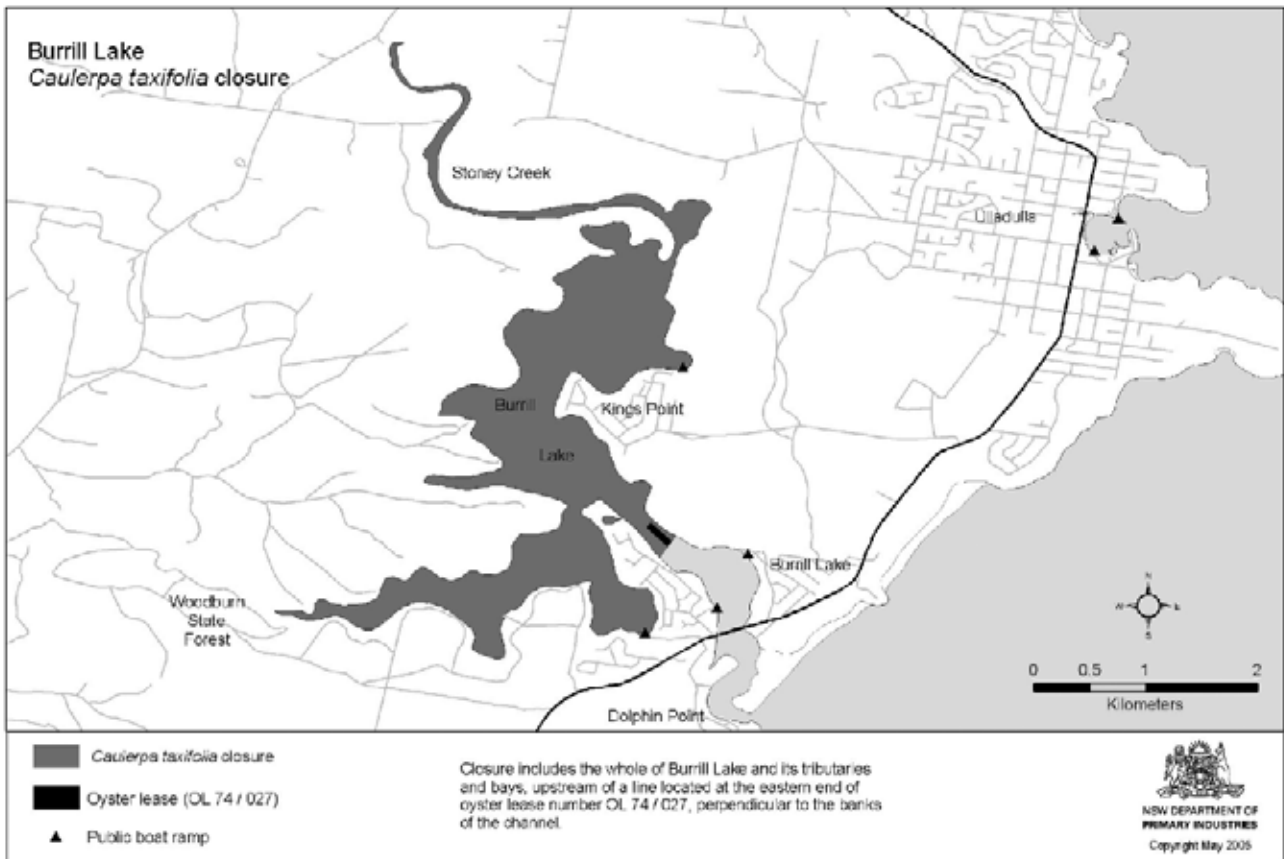
<i>Column 1</i> Methods	<i>Column 2</i> Waters
By means of nets of every description other than a landing net as prescribed by the Regulation.	<ol style="list-style-type: none"> 1. The waters west of a line drawn from the most south-westerly point of the Basin View boat ramp, to the most easterly point of the small island west of Picnic Point, but excluding Wandanian Creek and Tullarwalla Inlet; and 2. The waters of Pats Bay west of a line drawn from the most south-easterly point of Tallyan Point to the end of Panorama St on the northern shoreline, as identified as <i>Caulerpa taxifolia</i> closure areas in the map at Attachment 6 to this notification.

Note: The maps in this notification are also displayed at the nearest office of NSW Department of Primary Industries (Fisheries), on the NSW DPI website at www.dpi.nsw.gov.au/fisheries and at the nearest local council office.

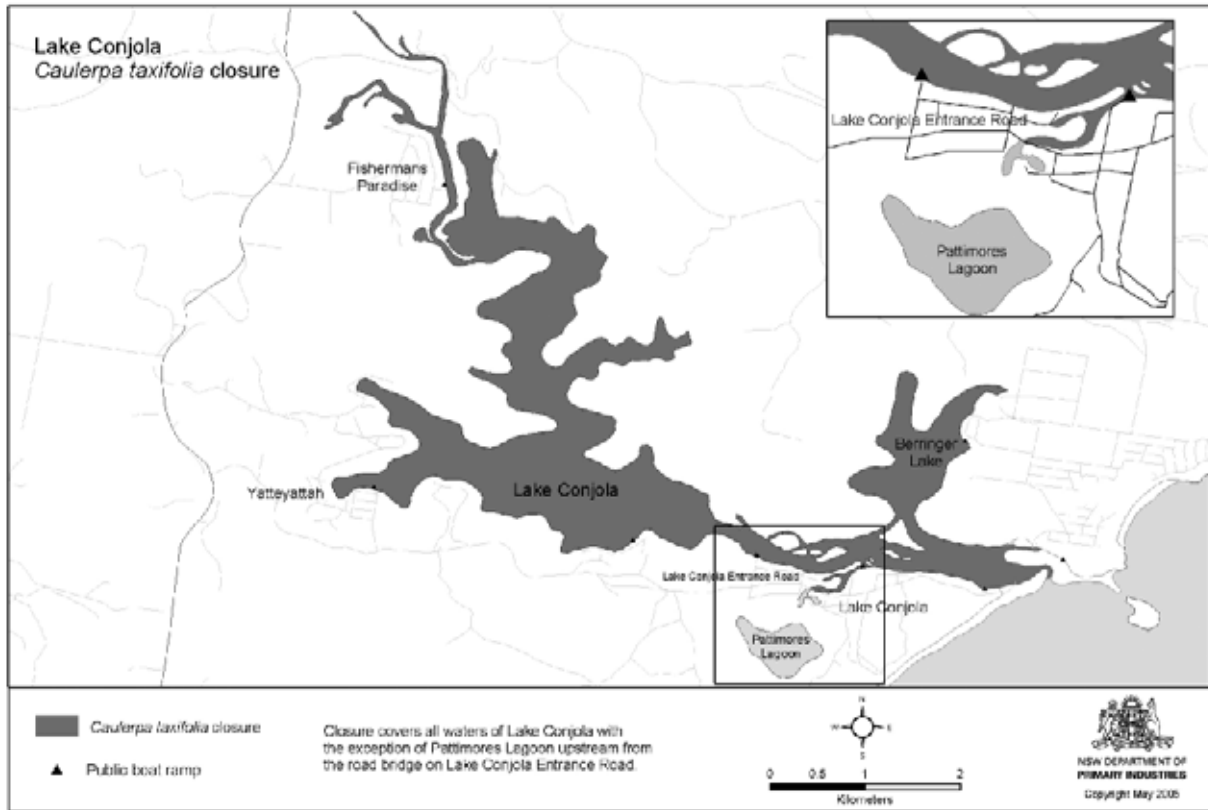
ATTACHMENT 1



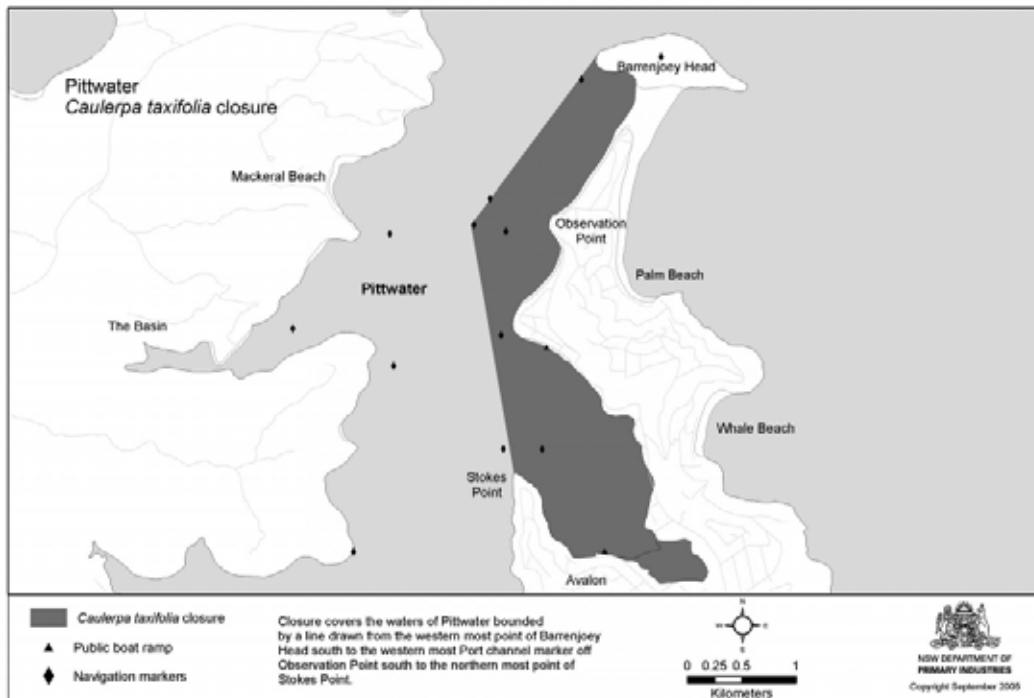
ATTACHMENT 2



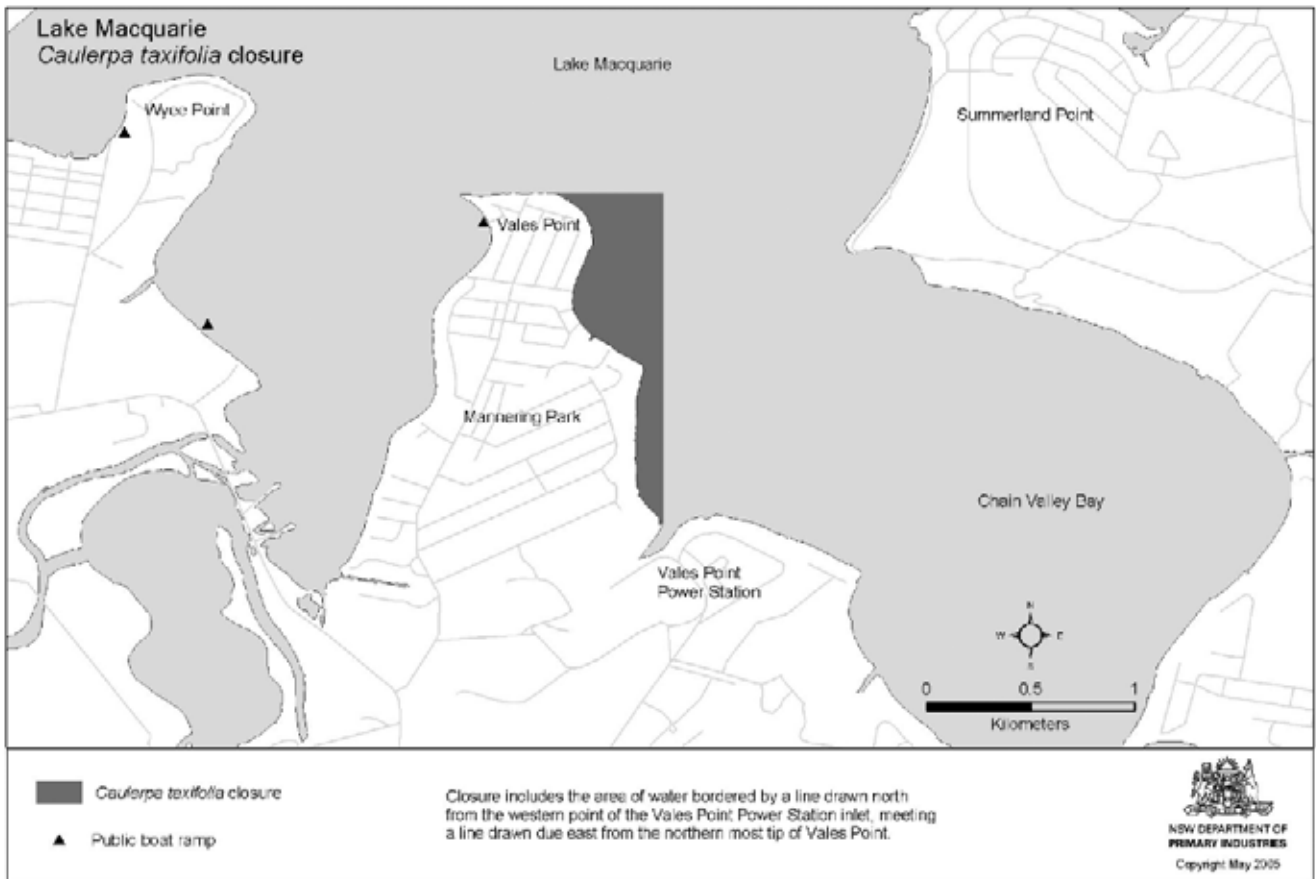
ATTACHMENT 3



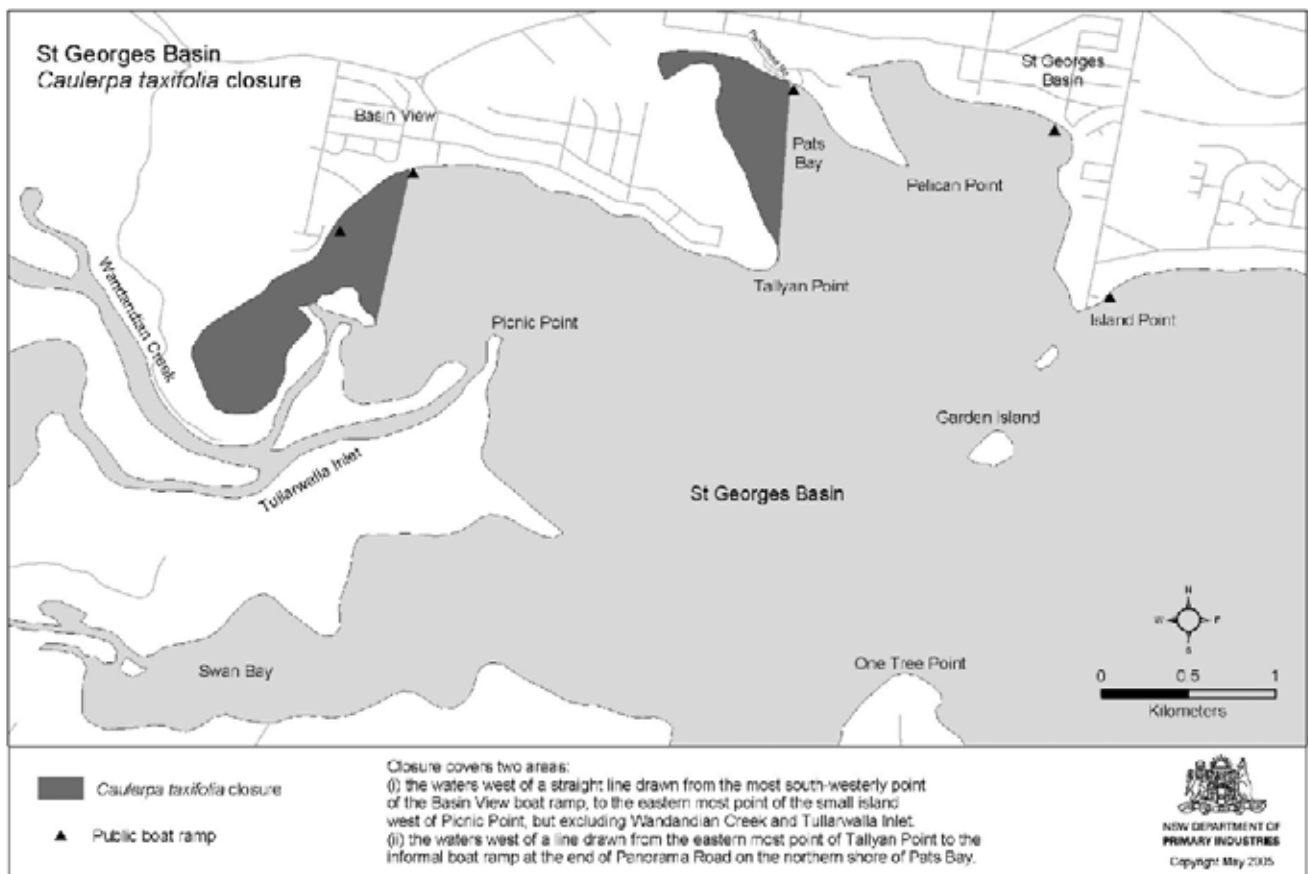
ATTACHMENT 4



ATTACHMENT 5



ATTACHMENT 6



ISSN 0155-6320

Authorised to be printed
ROBERT J. GALLAGHER, Government Printer.