



Government Gazette

OF THE STATE OF
NEW SOUTH WALES

Number 34

Wednesday, 28 February 2007

Published under authority by Government Advertising

SPECIAL SUPPLEMENT



New South Wales

Proclamation

under the

Nurses and Midwives Amendment (Performance Assessment)
Act 2004 No 100

MARIE BASHIR, Governor

I, Professor Marie Bashir AC, CVO, Governor of the State of New South Wales, with the advice of the Executive Council, and in pursuance of section 2 of the *Nurses and Midwives Amendment (Performance Assessment) Act 2004*, do, by this my Proclamation, appoint 2 April 2007 as the day on which that Act commences.

Signed and sealed at Sydney, this 21st day of February 2007.

By Her Excellency's Command,

JOHN HATZISTERGOS, M.L.C.,
Minister for Health

L.S.

GOD SAVE THE QUEEN!



New South Wales

Public Finance and Audit Amendment (United States Studies Centre Limited) Regulation 2007

under the

Public Finance and Audit Act 1983

Her Excellency the Governor, with the advice of the Executive Council, has made the following Regulation under the *Public Finance and Audit Act 1983*.

MICHAEL COSTA, M.L.C.,
Treasurer

Explanatory note

Section 45 of the *Public Finance and Audit Act 1983* (*the Act*) enables the Auditor-General, if requested to do so, to inspect and audit the accounts and records of financial transactions relating to statutory bodies to which section 44 of the Act applies.

The object of this Regulation is to amend the *Public Finance and Audit Regulation 2005* to add the United States Studies Centre Limited to the list of bodies prescribed as statutory bodies under section 44 (1) of the Act.

This Regulation is made under the *Public Finance and Audit Act 1983*, including sections 44 (1) and 64 (the general regulation-making power).

Clause 1 Public Finance and Audit Amendment (United States Studies Centre Limited) Regulation 2007

Public Finance and Audit Amendment (United States Studies Centre Limited) Regulation 2007

under the

Public Finance and Audit Act 1983

1 Name of Regulation

This Regulation is the *Public Finance and Audit Amendment (United States Studies Centre Limited) Regulation 2007*.

2 Amendment of Public Finance and Audit Regulation 2005

The *Public Finance and Audit Regulation 2005* is amended by inserting in appropriate order in clause 17 (1) the following paragraph:

(aw) United States Studies Centre Limited.



New South Wales

Environmental Planning and Assessment Amendment (Planning for Bush Fire Protection) Regulation 2007

under the

Environmental Planning and Assessment Act 1979

Her Excellency the Governor, with the advice of the Executive Council, has made the following Regulation under the *Environmental Planning and Assessment Act 1979*.

FRANK SARTOR, M.P.,
Minister for Planning

Explanatory note

The object of this Regulation is to prescribe a new set of bush fire protection guidelines (known as *Planning for Bush Fire Protection*) that must be conformed with in relation to development of bush fire prone land under the *Environmental Planning and Assessment Act 1979*.

This Regulation is made under the *Environmental Planning and Assessment Act 1979*, including sections 79BA and 157 (the general regulation-making power).

Clause 1 Environmental Planning and Assessment Amendment (Planning for Bush Fire Protection) Regulation 2007

Environmental Planning and Assessment Amendment (Planning for Bush Fire Protection) Regulation 2007

under the

Environmental Planning and Assessment Act 1979

1 Name of Regulation

This Regulation is the *Environmental Planning and Assessment Amendment (Planning for Bush Fire Protection) Regulation 2007*.

2 Amendment of Environmental Planning and Assessment Regulation 2000

The *Environmental Planning and Assessment Regulation 2000* is amended by inserting after clause 271 the following clause:

272 Planning for Bush Fire Protection

For the purposes of section 79BA (1) (a) of the Act, the document entitled *Planning for Bush Fire Protection*, ISBN 0 9751033 2 6, prepared by the NSW Rural Fire Service in co-operation with the Department of Planning, dated December 2006, is prescribed.



New South Wales

Rural Fires Amendment (Bush Fire Safety Authorities) Regulation 2007

under the

Rural Fires Act 1997

Her Excellency the Governor, with the advice of the Executive Council, has made the following Regulation under the *Rural Fires Act 1997*.

ANTHONY KELLY, M.L.C.,
Minister for Emergency Services

Explanatory note

Under the *Rural Fires Act 1997*, the Commissioner of the NSW Rural Fire Service may issue a bush fire safety authority which authorises development of bush fire prone land in certain circumstances. The object of this Regulation is to amend the *Rural Fires Regulation 2002*:

- (a) to prescribe certain kinds of development that are excluded from bush fire safety authority requirements, and
- (b) to prescribe certain special fire protection purposes for which the Commissioner may issue a bush fire safety authority, and
- (c) to make other miscellaneous amendments in relation to a new set of bush fire protection guidelines (known as *Planning for Bush Fire Protection*).

This Regulation is made under the *Rural Fires Act 1997*, including sections 100B and 135 (the general regulation-making power).

Clause 1 Rural Fires Amendment (Bush Fire Safety Authorities) Regulation 2007

Rural Fires Amendment (Bush Fire Safety Authorities) Regulation 2007

under the

Rural Fires Act 1997

1 Name of Regulation

This Regulation is the *Rural Fires Amendment (Bush Fire Safety Authorities) Regulation 2007*.

2 Commencement

This Regulation commences on 1 March 2007.

3 Amendment of Rural Fires Regulation 2002

The *Rural Fires Regulation 2002* is amended as set out in Schedule 1.

Rural Fires Amendment (Bush Fire Safety Authorities) Regulation 2007

Amendments

Schedule 1

Schedule 1 Amendments

(Clause 3)

[1] Clause 3 Definitions

Insert at the end of the clause:

- (2) In this Regulation, a reference to *Planning for Bush Fire Protection* is a reference to the document so entitled, ISBN 0 9751033 2 6, prepared by the NSW Rural Fire Service in co-operation with the Department of Planning, dated December 2006.

[2] Clause 46 Application for bush fire safety authority

Omit “*Planning for Bushfire Protection*” from clause 46 (1) (b).

Insert instead “*Planning for Bush Fire Protection*”.

[3] Clause 46 (1) (h)

Omit the paragraph. Insert instead:

- (h) an assessment of the extent to which the proposed development conforms with or deviates from the standards, specific objectives and performance criteria set out in Chapter 4 (Performance Based Controls) of *Planning for Bush Fire Protection*.

[4] Clause 46 (2)

Omit the subclause.

[5] Clauses 46A and 46B

Insert after clause 46:

46A Development excluded from requirements for bush fire safety authority

- (1) For the purposes of section 100B (5) (a1) of the Act, the following development is excluded from the operation of that section:
 - (a) development for the purposes of licensed premises that do not provide overnight accommodation (other than for the owner or manager of the premises),
 - (b) strata subdivision of a building, but only if development consent for the erection of the building was granted in accordance with section 79BA of the *Environmental Planning and Assessment Act 1979*,

Page 3

Rural Fires Amendment (Bush Fire Safety Authorities) Regulation 2007

Schedule 1 Amendments

-
- (c) strata subdivision of a class 2 building erected before 1 August 2002, but only if the building complies with the requirements of Level 1 construction under AS 3959—1999, *Construction of buildings in bushfire-prone areas*,
 - (d) subdivision of land for the purposes of converting an existing dwelling to a dual occupancy, but only if development consent for the dwelling was granted in accordance with section 79BA of the *Environmental Planning and Assessment Act 1979*,
 - (e) subdivision of land (including any boundary adjustments) that is leased under the *Western Lands Act 1901*,
 - (f) subdivision for the purposes of consolidations of lots or boundary adjustments on land where the number of lots is reduced, but only if any existing dwelling on the land complies with the requirements of Appendix 3 (Site Bush Fire Attack Assessment) of *Planning for Bush Fire Protection*,
 - (g) development for the purposes of bed and breakfast accommodation using an existing building, but only if the building is more than 30 metres from native vegetation,
 - (h) subdivision of land used or proposed to be used for industrial purposes on which the erection of a dwelling related to the industrial use of the land (such as a manager's residence) is permitted,
 - (i) subdivision of land for a rural residential purpose in a Western New South Wales district, but only if:
 - (i) no lot created by the subdivision is greater than 10 hectares, and
 - (ii) the bush fire prone land in any lot is less than 10 per cent of the lot, and
 - (iii) each lot has direct access to an existing public road.
- (2) In this clause:

Building Code of Australia has the same meaning as it has in the *Environmental Planning and Assessment Act 1979*.

class, in relation to a building, means a building of the specified class under the *Building Code of Australia*.

Western New South Wales district means any of the following weather forecast districts referred to in Schedule 1:

- (a) Upper Western Weather Forecast District,
- (b) Lower Western Weather Forecast District,

Rural Fires Amendment (Bush Fire Safety Authorities) Regulation 2007

Amendments

Schedule 1

-
- (c) Riverina Weather Forecast District,
 - (d) South West Slopes Weather Forecast District,
 - (e) Central West Plains Weather Forecast District,
 - (f) Central West Slopes Weather Forecast District,
 - (g) Central Tablelands Weather Forecast District,
 - (h) North West Plains Weather Forecast District,
 - (i) North West Slopes Weather Forecast District.

46B Additional special fire protection purposes for which bush fire safety authority required

For the purposes of paragraph (i) of the definition of *special fire protection purpose* in section 100B (6) of the Act, the following purposes are prescribed:

- (a) manufactured home estates (within the meaning of *State Environmental Planning Policy No 36—Manufactured Home Estates*), comprising two or more caravans or manufactured homes, used for the purpose of casual or permanent accommodation (but not tourist accommodation),
- (b) sheltered workshops, or other workplaces, established solely for the purpose of employing persons with disabilities,
- (c) respite care centres, or similar centres, that accommodate persons with a physical or mental disability or provide respite for carers of such persons,
- (d) student or staff accommodation associated with a school, university or other educational establishment.

NATIONAL PARKS AND WILDLIFE ACT 1974

Notice of Reservation of National Park

I, Professor Marie Bashir, A.C., C.V.O., Governor of the State of New South Wales, with the advice of the Executive Council, reserve the land described in the Schedule below, as part of Ben Halls Gap National Park, under the provisions of section 30A (1) of the National Parks and Wildlife Act 1974.

Signed and sealed at Sydney this 31st day of January 2007.

MARIE BASHIR,
Governor

By Her Excellency's Command

BOB DEBUS, M.P.,
Minister for the Environment

GOD SAVE THE QUEEN!

—
SCHEDULE

Land District – Scone; LGA – Tamworth Regional

County Hawes, Parish Yeerawun, 518 hectares, being Lots 38 and 39, DP 753722. NPWS06/02296.

NATIONAL PARKS AND WILDLIFE ACT 1974

Notice of Reservation of National Park

I, Professor Marie Bashir, A.C., C.V.O., Governor of the State of New South Wales, with the advice of the Executive Council, reserve the land described in the Schedule below, as part of Cathedral Rock National Park, under the provisions of section 30A (1) of the National Parks and Wildlife Act 1974.

Signed and sealed at Sydney this 8th day of November 2006.

MARIE BASHIR,
Governor

By Her Excellency's Command

BOB DEBUS, M.P.,
Minister for the Environment

GOD SAVE THE QUEEN!

—
SCHEDULE

Land District – Armidale; LGA – Armidale Dumaresq

County Clarke, Parish Snowy, 133.55 hectares, being Lots 40 and 41, DP 751477. NPWS/02/00165.

NATIONAL PARKS AND WILDLIFE ACT 1974

Notice of Reservation of a State Conservation Area

I, Professor Marie Bashir, A.C., C.V.O., Governor of the State of New South Wales, with the advice of the Executive Council, reserve the land described in the Schedule below, and assign to that land the name Everlasting Swamp State Conservation Area, under the provisions of section 30A (1) and 30A (2) of the National Parks and Wildlife Act 1974.

Signed and sealed at Sydney this 29th day of November 2006.

MARIE BASHIR,
Governor

By Her Excellency's Command

BOB DEBUS, M.P.,
Minister for the Environment

GOD SAVE THE QUEEN!

—
SCHEDULE

Land District – Grafton; LGA – Clarence Valley

County Clarence, Parish Southgate, 460.18 hectares, being Lots 339, 347 and 353, DP 751386 and Lot 2, DP 1081127, exclusive of Crown Public road within Lot 2. NPWS/02/07902.

NATIONAL PARKS AND WILDLIFE ACT 1974

Notice of Reservation of Nature Reserve

I, Professor Marie Bashir, A.C., C.V.O., Governor of the State of New South Wales, with the advice of the Executive Council, reserve the land described in the Schedule below, as part of Goonook Nature Reserve, under the provisions of section 30A (1) of the National Parks and Wildlife Act 1974.

Signed and sealed at Sydney this 14th day of February 2007.

MARIE BASHIR,
Governor

By Her Excellency's Command

BOB DEBUS, M.P.,
Minister for the Environment

GOD SAVE THE QUEEN!

SCHEDULE

Land District— Taree; LGA – Greater Taree

County Macquarie, Parish Yarratt, 86.15 hectares, being Lot 1, DP 1069139, excluding road and reserve. NPWS/04/06275.

NATIONAL PARKS AND WILDLIFE ACT 1974

Notice of Reservation of a State Conservation Area

I, Professor Marie Bashir, A.C., C.V.O., Governor of the State of New South Wales, with the advice of the Executive Council, reserve the land described in the Schedule below, as part of Illawarra Escarpment State Conservation Area, under the provisions of section 30A (1) of the National Parks and Wildlife Act 1974.

Signed and sealed at Sydney this 29th day of November, 2006.

MARIE BASHIR,
Governor

By Her Excellency's Command

BOB DEBUS, M.P.,
Minister for the Environment

GOD SAVE THE QUEEN!

SCHEDULE

Land District – Kiama; LGA – Wollongong

County Cumberland, Parish Southend, at Sublime Point, 1.184 hectares being Lot 32 (in 3 parts) in Deposited Plan 1083116. NPWS/05/13244.

Note: The above reservation is restricted to a depth of 15.24 metres below the surface.

NATIONAL PARKS AND WILDLIFE ACT 1974

Notice of Reservation of National Park

I, Professor Marie Bashir, A.C., C.V.O., Governor of the State of New South Wales, with the advice of the Executive Council, reserve the land described in the Schedule below, as part of Kur-ing-gai Chase National Park, under the provisions of section 30A (1) of the National Parks and Wildlife Act 1974.

Signed and sealed at Sydney this 14th day of February 2007.

MARIE BASHIR,
Governor

By Her Excellency's Command

BOB DEBUS, M.P.,
Minister for the Environment

GOD SAVE THE QUEEN!

SCHEDULE

Land District – Metropolitan; LGA – Pittwater

County Cumberland, Parish Narrabeen, at Ingleside, about 12 hectares, being Lots 194, 198 and 267, DP 752046 and the remainder of Lot 58, DP 752046 not reserved as part of Ku-ring-gai Chase National Park. NPWS/A/6145.

NATIONAL PARKS AND WILDLIFE ACT 1974

Notice of Reservation of National Park

I, Professor Marie Bashir, A.C., C.V.O., Governor of the State of New South Wales, with the advice of the Executive Council, reserve the land described in the Schedule below, as part of Lane Cove National Park, under the provisions of section 30A (1) of the National Parks and Wildlife Act 1974.

Signed and sealed at Sydney this 14th day of February 2007.

MARIE BASHIR,
Governor

By Her Excellency's Command

BOB DEBUS, M.P.,
Minister for the Environment

GOD SAVE THE QUEEN!

SCHEDULE

Land District – Metropolitan; LGA – Hornsby

County Cumberland, Parish South Colah, about 11 hectares, being Lot 575, DP 752053 and the Crown land separating Lot 575, DP 752053 from Lane Cove River. NPWS03/04186.

NATIONAL PARKS AND WILDLIFE ACT 1974

Notice of Reservation of National Park

I, Professor Marie Bashir, A.C., C.V.O., Governor of the State of New South Wales, with the advice of the Executive Council, reserve the land described in the Schedule below, as part of Lane Cove National Park, under the provisions of section 30A (1) of the National Parks and Wildlife Act 1974.

Signed and sealed at Sydney this 31st day of January 2007.

MARIE BASHIR,
Governor

By Her Excellency's Command

BOB DEBUS, M.P.,
Minister for the Environment

GOD SAVE THE QUEEN!

SCHEDULE

Land District – Metropolitan; LGA – Hornsby

County Cumberland, Parish Field of Mars, about 23 hectares, being Lots 594 and 595, DP 752028, Lot 2, DP 410999, Lot 2, DP 504927, Lot 1, DP 516798, Lot 1, DP 210135, Lot 1, DP 212701, Lot 1, DP 500937, Lots B and C, DP 321585, Lot 6, DP 27874, Lot 5, DP 101868, Lot 11, DP 841496, Lot 26, DP 28412, Lot 27, DP 30128, Lot 91, DP 235018 and Lot 48, DP 29471, Crown Public Road separating Lane Cove National Park from Lots 594 and 595, DP 752028 and Lot 5, DP 101868 and that part of Devlins Creek separating Lot 594, DP 752028 from Lot 5, DP 101868 and within Crown Public Road (Boundary Road). NPWSA/6011.

NATIONAL PARKS AND WILDLIFE ACT 1974

Notice of Reservation of a State Conservation Area

I, Professor Marie Bashir, A.C., C.V.O., Governor of the State of New South Wales, with the advice of the Executive Council, reserve the land described in the Schedule below, as part of Livingston State Conservation Area, under the provisions of section 30A (1) of the National Parks and Wildlife Act 1974.

Signed and sealed at Sydney this 20th day of December 2006.

MARIE BASHIR,
Governor

By Her Excellency's Command

BOB DEBUS, M.P.,
Minister for the Environment

GOD SAVE THE QUEEN!

SCHEDULE

Land District and LGA – Wagga Wagga

County Mitchell, Parish Burrandana, 56.58 hectares, being Lot 75 in Deposited Plan 727818. NPWS/03/07914.

Note: R89499 for Boy Scouts notified 11 July 1975, is hereby revoked by virtue of this notice.

NATIONAL PARKS AND WILDLIFE ACT 1974

Notice of Reservation of a State Conservation Area

I, Professor Marie Bashir, A.C., C.V.O., Governor of the State of New South Wales, with the advice of the Executive Council, reserve the land described in the Schedule below, and assign to that land the name Mount Pikapene State Conservation Area, under the provisions of sections 30A (1) and 30A (2) of the National Parks and Wildlife Act 1974.

Signed and sealed at Sydney this 14th day of February 2007

MARIE BASHIR,
Governor

By Her Excellency's Command

BOB DEBUS, M.P.,
Minister for the Environment

GOD SAVE THE QUEEN!

SCHEDULE

Land District – Casino, LGA – Richmond Valley

County Richmond, Parish Wyon, about 17 hectares, being Lot 1, DP 128760 and Lot 34, DP 755636, exclusive of the Public Road within Lot 34, DP 755636. NPWS 06/02599.

NATIONAL PARKS AND WILDLIFE ACT 1974

Notice of Reservation of National Park

I, Professor Marie Bashir, A.C., C.V.O., Governor of the State of New South Wales, with the advice of the Executive Council, reserve the land described in the Schedule below, as part of Mummel Gulf National Park, under the provisions of section 30A (1) of the National Parks and Wildlife Act 1974.

Signed and sealed at Sydney this 8th day of November 2006.

MARIE BASHIR,
Governor

By Her Excellency's Command

BOB DEBUS, M.P.,
Minister for the Environment

GOD SAVE THE QUEEN!

SCHEDULE

Land District and LGA – Walcha

County Hawes, Parish Brock, about 1,907 hectares, being Lots 1 and 2, DP 753686, the Crown Public road separating Lot 1 from Lot 2, that part of the bed of Mummel River separating Lot 1, DP 753686 from Lot 2, DP 753686 and that part of the bed of Lignite Creek separating Lot 2, DP 753686 from Mummel Gulf National Park; inclusive of Crown Public roads within Lots 1 and 2, DP 753686.: NPWS/02/00174.

Note: That part of Riamukka State Forest No. 992, No. 4 Extension dedicated 6 August 1976, within the area described above, is hereby revoked by virtue of section 21A (1C) of the Forestry Act 1916.

NATIONAL PARKS AND WILDLIFE ACT 1974

Notice of Reservation of Nature Reserve

I, Professor Marie Bashir, A.C., C.V.O., Governor of the State of New South Wales, with the advice of the Executive Council, reserve the land described in the Schedule below, as part of Mundoonen Nature Reserve, under the provisions of section 30A (1) of the National Parks and Wildlife Act 1974.

Signed and sealed at Sydney this 8th day of November 2006.

MARIE BASHIR,
Governor

By Her Excellency's Command

BOB DEBUS, M.P.,
Minister for the Environment

GOD SAVE THE QUEEN!

SCHEDULE

Land District— Gunning and Yass; LGA – Upper Lachlan and Yass Valley

County King, Parish Jerrawa, 111.36 hectares, being Lot 2, DP 771972. NPWS/A/6951.

NATIONAL PARKS AND WILDLIFE ACT 1974

Notice of Reservation of a State Conservation Area

I, Professor Marie Bashir, A.C., C.V.O., Governor of the State of New South Wales, with the advice of the Executive Council, reserve the land described in the Schedule below, as part of Munmorah State Conservation Area, under the provisions of section 30A (1) of the National Parks and Wildlife Act 1974.

Signed and sealed at Sydney this 14th day of February 2007.

MARIE BASHIR,
Governor

By Her Excellency's Command

BOB DEBUS, M.P.,
Minister for the Environment

GOD SAVE THE QUEEN!

SCHEDULE

Land District – Gosford; LGA – Wyong

County Northumberland Parish Wallarah, 14.86 hectares, being Lot 20, DP 1006048. NPWS F/1772.

Note: The above reservation is restricted to a depth of 15 metres below the surface.

NATIONAL PARKS AND WILDLIFE ACT 1974

Notice of Reservation of National Park

I, Professor Marie Bashir, A.C., C.V.O., Governor of the State of New South Wales, with the advice of the Executive Council, reserve the land described in the Schedule below, as part of Myall Lakes National Park, under the provisions of section 30A (1) of the National Parks and Wildlife Act 1974.

Signed and sealed at Sydney this 15th day of November 2006.

MARIE BASHIR,
Governor

By Her Excellency's Command

BOB DEBUS, M.P.,
Minister for the Environment

GOD SAVE THE QUEEN!

SCHEDULE

Land District – Gloucester; LGA – Great Lakes

1. County Gloucester, Parish Topi Topi, 0.1758 hectare, being Lot 145, DP 753205. NPWS/02/00204.
2. County Gloucester, Parish Bulahdelah, about 68 hectares, being Lots 52, 129 and 140, DP 753154, including the Crown Public Road within Lot 52, DP 753154 and the Crown Public Road separating Lots 52 and 140, DP 753154 from Myall Lakes National Park. NPWS/02/01865.

NATIONAL PARKS AND WILDLIFE ACT 1974

Notice of Reservation of a State Conservation Area

I, Professor Marie Bashir, A.C., C.V.O., Governor of the State of New South Wales, with the advice of the Executive Council, reserve the land described in the Schedule below, and assign to that land the name Upper Nepean State Conservation Area under the provisions of section 30A (1) and section 30A (2) of the National Parks and Wildlife Act 1974.

Signed and sealed at Sydney this 29th day of November 2006.

MARIE BASHIR,
Governor

By Her Excellency's Command

BOB DEBUS, M.P.,
Minister for the Environment

GOD SAVE THE QUEEN!

SCHEDULE

Land District – Picton and Moss Vale; LGA – Wollondilly, Wollongong and Wingecarribee

County Camden, Parishes Bargo, Banksia, Wilton, Dendrobium, Colo, Mittagong, Bourke, Kangaloon and Wongawilli, about 25,237 hectares, being Lots 1, 2, 3 and 6, DP 751260, Lots A and C, DP 376017, Lot 1, DP 435075, Lots 11 and 12, DP 732649, Lot 1, DP 122226, Lot 3, DP 108340, Lots 1, 2, 3 and 4, DP 251908, Lot 12, DP 1095183, Lots 16 and 17, DP 1096065, Lot 62, DP 751297, Lot 2, DP 203231, Lot 8 1097414 and Lot 13, DP 1092321; exclusive of land within Lot 13, DP 1092321, Lot 8, DP 1097414, Lot A, DP 376017 and Lot 12, DP 1095183 described as "Excluded Areas" and hatched red on the map Transfer of Metropolitan Special Area Lands (Sydney Catchment Authority TRIM Reference MAP2005/00001 dated 1 December 2005), the proposed 50 metre wide Maldon-Dumbarton Rail Link Corridor and those parts of Lot 13, DP 1092321 generally west of the Hume Highway. NPWS/03/02735.

Note: The above reservation is restricted to a depth of 50 metres.

NATIONAL PARKS AND WILDLIFE ACT 1974

Notice of Reservation of National Park

I, Professor Marie Bashir, A.C., C.V.O., Governor of the State of New South Wales, with the advice of the Executive Council, reserve the land described in the Schedule below, as part of Blue Mountains National Park, under the provisions of section 30A (1) of the National Parks and Wildlife Act 1974.

Signed and sealed at Sydney this 15th day of November 2006.

MARIE BASHIR,
Governor

By Her Excellency's Command

BOB DEBUS, M.P.,
Minister for the Environment

GOD SAVE THE QUEEN!

SCHEDULE

Land District – Windsor; LGA – Blue Mountains

County Cook, Parish Irvine, at Mount Wilson, 6.738 hectares, being Lot 2, DP 1063370. NPWS/03/09608.

NATIONAL PARKS AND WILDLIFE ACT 1974

Notice of Reservation of Nature Reserve

I, Professor Marie Bashir, A.C., C.V.O., Governor of the State of New South Wales, with the advice of the Executive Council, reserve the land described in the Schedule below, as part of Ledknapper Nature Reserve, under the provisions of section 30A (1) of the National Parks and Wildlife Act 1974.

Signed and sealed at Sydney this 14th day of February 2007

MARIE BASHIR,
Governor

By Her Excellency's Command

BOB DEBUS, M.P.,
Minister for the Environment

GOD SAVE THE QUEEN!

SCHEDULE

Western Division Administrative District LGA – Bourke

County Culgoa, about 14,265 hectares, being Lot 89, DP 760478, Lot 3322, DP 765578, Lot 3646, DP 766028, Lot 5898, DP 768789 and Crown Public road separating Lot 89 from Lot 5898 aforesaid; inclusive of Crown Public road within Lot 89 aforesaid; exclusive of Council Public roads (WDR 9 and WDR 86, 60.33 meters wide). NPWS/03/08865.

NATIONAL PARKS AND WILDLIFE ACT 1974

Notice of Reservation of Nature Reserve

I, Professor Marie Bashir, A.C., C.V.O., Governor of the State of New South Wales, with the advice of the Executive Council, reserve the land described in the Schedule below, as part of Narran Lake Nature Reserve, under the provisions of section 30A (1) of the National Parks and Wildlife Act 1974.

Signed and sealed at Sydney this 14th day of February 2007.

MARIE BASHIR,
Governor

By Her Excellency's Command

BOB DEBUS, M.P.,
Minister for the Environment

GOD SAVE THE QUEEN!

SCHEDULE

Western Division Administrative District LGA – Walgett

County Finch, about 5,800 hectares, being Lot 1961, DP 763843, Lot 3137, DP 765342 and Crown Public road within Lot 3137 aforesaid; exclusive of Western Division Road No. 21 and Travelling Stock Reserve No. 70549 notified 17 April 1942. NPWS/04/03932.

NATIONAL PARKS AND WILDLIFE ACT 1974

Notice of Reservation of Nature Reserve

I, Professor Marie Bashir, A.C., C.V.O., Governor of the State of New South Wales, with the advice of the Executive Council, reserve the land described in the Schedule below, and assign to that land the name Palm Grove Nature Reserve, under the provisions of section 30A (1) and section 30A (2) of the National Parks and Wildlife Act 1974.

Signed and sealed at Sydney this 31st day of January 2007.

MARIE BASHIR,
Governor

By Her Excellency's Command

BOB DEBUS, M.P.,
Minister for the Environment

GOD SAVE THE QUEEN!

SCHEDULE

Land District – Gosford; LGA – Gosford and Wyong

County Northumberland, Parishes Eglington and Gosford, about 240 hectares, being Lots 12 and 84, DP 755224 (Portions 12 and 84 Eglington), Lot 7001, DP 1076195, Lot 7005, DP 1076194 and Lot 19, DP 755227 (Portion 19 Gosford); exclusive of Council Public roads. NPWS/06/07185.

NATIONAL PARKS AND WILDLIFE ACT 1974

Notice of Reservation of National Park

I, Professor Marie Bashir, A.C., C.V.O., Governor of the State of New South Wales, with the advice of the Executive Council, reserve the land described in the Schedule below, as part of South East Forest National Park, under the provisions of section 30A (1) of the National Parks and Wildlife Act 1974.

Signed and sealed at Sydney this 13th day of December 2006.

MARIE BASHIR,
Governor

By Her Excellency's Command

BOB DEBUS, M.P.,
Minister for the Environment

GOD SAVE THE QUEEN!

SCHEDULE

Land District – Bega; LGA – Bega Valley

County Auckland, Parish Yurammie, at Myrtle Mountain, 1.268 hectares, being Lot 1, DP 1048637. NPWS/F/3953.

NATIONAL PARKS AND WILDLIFE ACT 1974

Notice of Reservation of National Park

I, Professor Marie Bashir, A.C., C.V.O., Governor of the State of New South Wales, with the advice of the Executive Council, reserve the land described in the Schedule below, as part of Warrabah National Park, under the provisions of section 30A (1) of the National Parks and Wildlife Act 1974.

Signed and sealed at Sydney this 29th day of November 2006.

MARIE BASHIR,
Governor

By Her Excellency's Command

BOB DEBUS, M.P.,
Minister for the Environment

GOD SAVE THE QUEEN!

SCHEDULE

Land District – Tamworth; LGA – Tamworth Regional

County Darling, Parish Warrabah, about 512 hectares, being Lots 77, 78, 87 and 91, DP 752202 (Portions 77, 78, 87 and 91), inclusive of Crown public road within Lot 91 aforesaid. NPWS/02/03069.

NATIONAL PARKS AND WILDLIFE ACT 1974

Notice of Reservation of National Park

I, Professor Marie Bashir, A.C., C.V.O., Governor of the State of New South Wales, with the advice of the Executive Council, reserve the land described in the Schedule below, and assign to that land the name Yarrahapinni National Park, under the provisions of section 30A (1) and section 30A (2) of the National Parks and Wildlife Act 1974.

Signed and sealed at Sydney this 24th day of January 2007.

MARIE BASHIR,
Governor

By Her Excellency's Command

BOB DEBUS, M.P.,
Minister for the Environment

GOD SAVE THE QUEEN!

SCHEDULE

Land District and LGA – Kempsey

County Dudley, Parish Clybucca, about 806 hectares, being Lots 121, 132, 139, 140, 156, 169, 208, 7008, 7009, 7010, 7011 and 7012, DP 752409, Lot 2, DP 842988, Lot 22, DP 823797, Lot 228, DP 822631, Lot 7006, DP 1074047, the islands in the Macleay River (Andersons Inlet) known as Whisky Island and Cockle Island to mean high water mark, Crown Public road separating Lots 139 and 140 from 156 aforesaid; inclusive of Crown Public road within Lot 156 aforesaid and drainage reserve within Lot 2 aforesaid. NPWS/03/10087.

NATIONAL PARKS AND WILDLIFE ACT 1974

Notice of Reservation of Nature Reserve

I, Professor Marie Bashir, A.C., C.V.O., Governor of the State of New South Wales, with the advice of the Executive Council, reserve the land described in the Schedule below, as part of Yatteyattah Nature Reserve, under the provisions of section 30A (1) of the National Parks and Wildlife Act 1974.

Signed and sealed at Sydney this 15th day of November 2006.

MARIE BASHIR,
Governor

By Her Excellency's Command

BOB DEBUS, M.P.,
Minister for the Environment

GOD SAVE THE QUEEN!

—————
SCHEDULE

Land District – Nowra; LGA – Shoalhaven

County St. Vincent, Parish Conjola, 16.19 hectares, being Lot 70, DP 755923 (Portion 70). NPWS/01/00011.

NATIONAL PARKS AND WILDLIFE ACT 1974

Notice of Reservation of Nature Reserve

I, Professor Marie Bashir, A.C., C.V.O., Governor of the State of New South Wales, with the advice of the Executive Council, reserve the land described in the Schedule below, and assign to that land the name Tuggerah Nature Reserve under the provisions of section 30A (1) and section 30A (2) of the National Parks and Wildlife Act 1974.

Signed and sealed at Sydney this 15th day of November 2006.

MARIE BASHIR,
Governor

By Her Excellency's Command

BOB DEBUS, M.P.,
Minister for the Environment

GOD SAVE THE QUEEN!

—————
SCHEDULE

Land District – Gosford; LGA – Wyong

County Northumberland, Parish Tuggerah, about 132 hectares, being Lot 32 in, DP 1096069 and Crown Reserve separating Lot 32 aforesaid from the mean high water mark of Tuggerah Lake. NPWS/F/3896.

Note: The above reservation is restricted to a depth of 50 metres below the surface.

NATIONAL PARKS AND WILDLIFE ACT 1974

Notice of Reservation of a State Conservation Area

I, Professor Marie Bashir, A.C., C.V.O., Governor of the State of New South Wales, with the advice of the Executive Council, reserve the land described in the Schedule below, and assign to that land the name Tuggerah State Conservation Area under the provisions of section 30A (1) and section 30A (2) of the National Parks and Wildlife Act 1974.

Signed and sealed at Sydney this 15th day of November 2006.

MARIE BASHIR,
Governor

By Her Excellency's Command

BOB DEBUS, M.P.,
Minister for the Environment

GOD SAVE THE QUEEN!

SCHEDULE

Land District – Gosford; LGA – Wyong

County Northumberland, Parish Tuggerah, about 126 hectares, being Lots 3 and 8, DP 9463, Lot 5, DP 21536, Lots 6 and 7, DP 26100, Lots 11-24 incl and Lots 26-33 incl, DP 28400, Lots 57-62 incl, DP 30812, Lots 63-72 incl, DP 30813, Lot 1, DP 106551, Lots 1 and 2, DP 456235, Lots 5, 6 and 7, DP 456236, Lot 3, DP 573978, Lot 4, DP 653490, Lots 43, 63 and 64, DP 755263 and Crown Public road separating Lot 43, DP 755263 from Lot 64, DP 755263 and Lot 1, DP 106551. NPWS/05/21660.

Note: The above reservation is restricted to a depth of 50 metres below the surface.

NATIONAL PARKS AND WILDLIFE ACT 1974

Notice of Reservation of National Park

I, Professor Marie Bashir, A.C., C.V.O., Governor of the State of New South Wales, with the advice of the Executive Council, reserve the land described in the Schedule below, as part of Washpool National Park, under the provisions of section 30A (1) of the National Parks and Wildlife Act 1974.

Signed and sealed at Sydney this 31st day of January 2007.

MARIE BASHIR,
Governor

By Her Excellency's Command

BOB DEBUS, M.P.,
Minister for the Environment

GOD SAVE THE QUEEN!

SCHEDULE

Land District – Glen Innes LGA – Glen Innes – Severn

County Clive, Parish Moogem, about 1568 hectares, being Lot 52, DP 751530, Crown Public Roads within Lots 52 and 61, DP 751530 and Lot 1, DP 751494, that part of Boundary Creek adjoining the western boundary of Lot 1, DP 751494 and that part of Timbarra River adjoining the western boundaries of Lots 52 and 61, DP 751530 and Lots 1 and 30, DP 751494. NPWS04/07266.

NATIONAL PARKS AND WILDLIFE ACT 1974

Notice of Reservation of a State Conservation Area

I, Professor Marie Bashir, A.C., C.V.O., Governor of the State of New South Wales, with the advice of the Executive Council, reserve the land described in the Schedule below, as part of Washpool State Conservation Area, under the provisions of section 30A (1) of the National Parks and Wildlife Act 1974.

Signed and sealed at Sydney this 8th day of November 2006.

MARIE BASHIR,
Governor

By Her Excellency's Command

BOB DEBUS, M.P.,
Minister for the Environment

GOD SAVE THE QUEEN!

SCHEDULE

Land District and LGA – Tenterfield

County Clive, Parish Goolamanger and Wunglebong, about 2245 hectares, being Lot 11, DP 751518 and Lots 37, 38, 45, 46, 76 and 80, DP 751543, that part of the bed of Boundary Creek separating Lot 11, DP 751518 from Lot 76, DP 751543, inclusive of Crown Public Roads within Lot 11, DP 751518 and Lot 76, DP 751543.: NPWS/02/04822 and 03/03354.

Note: That part of Spirabo State Forest No. 321, No. 8 Extension dedicated 13 December 1985, and the part of Forest Land State Forest No. 529, No. 3 Extension dedicated 13 December 1985, within the area described above, are hereby revoked by virtue of section 21A (1C) of the Forestry Act 1916.

NATIONAL PARKS AND WILDLIFE ACT 1974

Notice of Reservation of Nature Reserve

I, Professor Marie Bashir, A.C., C.V.O., Governor of the State of New South Wales, with the advice of the Executive Council, reserve the land described in the Schedule below, as part of Yessabah Nature Reserve, under the provisions of section 30A (1) of the National Parks and Wildlife Act 1974.

Signed and sealed at Sydney this 14th day of February 2007.

MARIE BASHIR,
Governor

By Her Excellency's Command

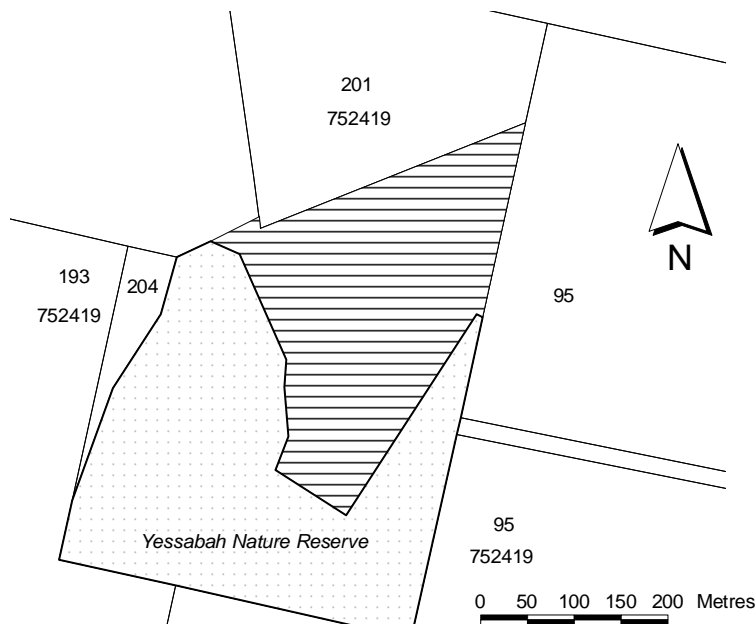
BOB DEBUS, M.P.,
Minister for the Environment

GOD SAVE THE QUEEN!

SCHEDULE

Land District and LGA – Kempsey

County Dudley, Parish Kullatine, about 6.75 hectares, being that part of Lot 7006, DP 1054915 shown by hatching in the diagram following. NPWS/04/02991.



NOTE: HATCHED AREA SUBJECT TO SURVEY

NOXIOUS WEEDS ACT 1993

Weed Order No. 22

Declaration of *Sclerolaena birchii* to be a noxious weed

I, IAN MACDONALD MLC, Minister for Primary Industries, pursuant to sections 7 and 8 of the *Noxious Weeds Act 1993* hereby amend Weed Control Order No. 20 signed by me on 30 August 2006 and published in the NSW Government Gazette No. 110 on 31 August 2006 at page 6828 by:

Inserting into Schedule 4 of that order, in alphabetical order and under the corresponding columns, the following:

<i>Common name</i>	<i>Scientific name</i>	<i>Alternative scientific name</i>	<i>Area to which the weed Control Order applies</i>	<i>Control measures</i>	<i>Class</i>
Galvanised burr	<i>Sclerolaena birchii</i>	<i>Bassia birchii</i>	Balranald Shire Council	The plant must be controlled where it impacts on normal agricultural practices including cropping and pasture management	4
Galvanised burr	<i>Sclerolaena birchii</i>	<i>Bassia birchii</i>	Bland Shire Council	The plant must be controlled where it impacts on normal agricultural practices including cropping and pasture management	4
Galvanised burr	<i>Sclerolaena birchii</i>	<i>Bassia birchii</i>	Bogan Shire Council	The plant must be controlled where it impacts on normal agricultural practices including cropping and pasture management	4
Galvanised burr	<i>Sclerolaena birchii</i>	<i>Bassia birchii</i>	Bourke Shire Council	The plant must be controlled where it impacts on normal agricultural practices including cropping and pasture management	4
Galvanised burr	<i>Sclerolaena birchii</i>	<i>Bassia birchii</i>	Brewarrina Shire Council	The plant must be controlled where it impacts on normal agricultural practices including cropping and pasture management	4
Galvanised burr	<i>Sclerolaena birchii</i>	<i>Bassia birchii</i>	Carrathool Shire Council	The plant must be controlled where it impacts on normal agricultural practices including cropping and pasture management	4
Galvanised burr	<i>Sclerolaena birchii</i>	<i>Bassia birchii</i>	Castlereagh Macquarie County Council	The plant must be controlled where it impacts on normal agricultural practices including cropping and pasture management	4
Galvanised burr	<i>Sclerolaena birchii</i>	<i>Bassia birchii</i>	Central Darling Shire Council	The plant must be controlled where it impacts on normal agricultural practices including cropping and pasture management	4
Galvanised burr	<i>Sclerolaena birchii</i>	<i>Bassia birchii</i>	Central Murray County Council	The plant must be controlled where it impacts on normal agricultural practices including cropping and pasture management	4
Galvanised burr	<i>Sclerolaena birchii</i>	<i>Bassia birchii</i>	Cobar Shire Council	The plant must be controlled where it impacts on normal agricultural practices including cropping and pasture management	4

<i>Common name</i>	<i>Scientific name</i>	<i>Alternative scientific name</i>	<i>Area to which the weed Control Order applies</i>	<i>Control measures</i>	<i>Class</i>
Galvanised burr	<i>Sclerolaena birchii</i>	<i>Bassia birchii</i>	Coolamon Shire Council	The plant must be controlled where it impacts on normal agricultural practices including cropping and pasture management	4
Galvanised burr	<i>Sclerolaena birchii</i>	<i>Bassia birchii</i>	Corowa Shire Council	The plant must be controlled where it impacts on normal agricultural practices including cropping and pasture management	4
Galvanised burr	<i>Sclerolaena birchii</i>	<i>Bassia birchii</i>	Dubbo City Council	The plant must be controlled where it impacts on normal agricultural practices including cropping and pasture management	4
Galvanised burr	<i>Sclerolaena birchii</i>	<i>Bassia birchii</i>	Forbes Shire Council	The plant must be controlled where it impacts on normal agricultural practices including cropping and pasture management	4
Galvanised burr	<i>Sclerolaena birchii</i>	<i>Bassia birchii</i>	Griffith City Council	The plant must be controlled where it impacts on normal agricultural practices including cropping and pasture management	4
Galvanised burr	<i>Sclerolaena birchii</i>	<i>Bassia birchii</i>	Gunnedah Shire Council	The plant must be controlled where it impacts on normal agricultural practices including cropping and pasture management	4
Galvanised burr	<i>Sclerolaena birchii</i>	<i>Bassia birchii</i>	Gwydir Shire Council	The plant must be controlled where it impacts on normal agricultural practices including cropping and pasture management	4
Galvanised burr	<i>Sclerolaena birchii</i>	<i>Bassia birchii</i>	Hay Shire Council	The plant must be controlled where it impacts on normal agricultural practices including cropping and pasture management	4
Galvanised burr	<i>Sclerolaena birchii</i>	<i>Bassia birchii</i>	Inverell Shire Council	The plant must be controlled where it impacts on normal agricultural practices including cropping and pasture management	4
Galvanised burr	<i>Sclerolaena birchii</i>	<i>Bassia birchii</i>	Jerilderie Shire Council	The plant must be controlled where it impacts on normal agricultural practices including cropping and pasture management	4
Galvanised burr	<i>Sclerolaena birchii</i>	<i>Bassia birchii</i>	Lachlan Shire Council	The plant must be controlled where it impacts on normal agricultural practices including cropping and pasture management	4

<i>Common name</i>	<i>Scientific name</i>	<i>Alternative scientific name</i>	<i>Area to which the weed Control Order applies</i>	<i>Control measures</i>	<i>Class</i>
Galvanised burr	<i>Sclerolaena birchii</i>	<i>Bassia birchii</i>	Leeton Shire Council	The plant must be controlled where it impacts on normal agricultural practices including cropping and pasture management	4
Galvanised burr	<i>Sclerolaena birchii</i>	<i>Bassia birchii</i>	Liverpool Plains Shire Council	The plant must be controlled where it impacts on normal agricultural practices including cropping and pasture management	4
Galvanised burr	<i>Sclerolaena birchii</i>	<i>Bassia birchii</i>	Lockhart Shire Council	The plant must be controlled where it impacts on normal agricultural practices including cropping and pasture management	4
Galvanised burr	<i>Sclerolaena birchii</i>	<i>Bassia birchii</i>	Mid- Western Regional Council	The plant must be controlled where it impacts on normal agricultural practices including cropping and pasture management	4
Galvanised burr	<i>Sclerolaena birchii</i>	<i>Bassia birchii</i>	Moree Plains Shire Council	The plant must be controlled where it impacts on normal agricultural practices including cropping and pasture management	4
Galvanised burr	<i>Sclerolaena birchii</i>	<i>Bassia birchii</i>	Murrumbidgee Shire Council	The plant must be controlled where it impacts on normal agricultural practices including cropping and pasture management	4
Galvanised burr	<i>Sclerolaena birchii</i>	<i>Bassia birchii</i>	Narrabri Shire Council	The plant must be controlled where it impacts on normal agricultural practices including cropping and pasture management	4
Galvanised burr	<i>Sclerolaena birchii</i>	<i>Bassia birchii</i>	Narrandera Shire Council	The plant must be controlled where it impacts on normal agricultural practices including cropping and pasture management	4
Galvanised burr	<i>Sclerolaena birchii</i>	<i>Bassia birchii</i>	Narromine Shire Council	The plant must be controlled where it impacts on normal agricultural practices including cropping and pasture management	4
Galvanised burr	<i>Sclerolaena birchii</i>	<i>Bassia birchii</i>	Parkes Shire Council	The plant must be controlled where it impacts on normal agricultural practices including cropping and pasture management	4
Galvanised burr	<i>Sclerolaena birchii</i>	<i>Bassia birchii</i>	Southern Slopes County Council	The plant must be controlled where it impacts on normal agricultural practices including cropping and pasture management	4

<i>Common name</i>	<i>Scientific name</i>	<i>Alternative scientific name</i>	<i>Area to which the weed Control Order applies</i>	<i>Control measures</i>	<i>Class</i>
Galvanised burr	<i>Sclerolaena birchii</i>	<i>Bassia birchii</i>	Tamworth Regional Council	The plant must be controlled where it impacts on normal agricultural practices including cropping and pasture management	4
Galvanised burr	<i>Sclerolaena birchii</i>	<i>Bassia birchii</i>	Temora Shire Council	The plant must be controlled where it impacts on normal agricultural practices including cropping and pasture management	4
Galvanised burr	<i>Sclerolaena birchii</i>	<i>Bassia birchii</i>	Unincorporated Area – Western Lands Commission	The plant must be controlled where it impacts on normal agricultural practices including cropping and pasture management	4
Galvanised burr	<i>Sclerolaena birchii</i>	<i>Bassia birchii</i>	Upper Hunter County Council	The plant must be controlled where it impacts on normal agricultural practices including cropping and pasture management	4
Galvanised burr	<i>Sclerolaena birchii</i>	<i>Bassia birchii</i>	Urana Shire Council	The plant must be controlled where it impacts on normal agricultural practices including cropping and pasture management	4
Galvanised burr	<i>Sclerolaena birchii</i>	<i>Bassia birchii</i>	Wagga Wagga City Council	The plant must be controlled where it impacts on normal agricultural practices including cropping and pasture management	4
Galvanised burr	<i>Sclerolaena birchii</i>	<i>Bassia birchii</i>	Wakool Shire Council	The plant must be controlled where it impacts on normal agricultural practices including cropping and pasture management	4
Galvanised burr	<i>Sclerolaena birchii</i>	<i>Bassia birchii</i>	Weddin Shire Council	The plant must be controlled where it impacts on normal agricultural practices including cropping and pasture management	4
Galvanised burr	<i>Sclerolaena birchii</i>	<i>Bassia birchii</i>	Wellington Shire Council	The plant must be controlled where it impacts on normal agricultural practices including cropping and pasture management	4
Galvanised burr	<i>Sclerolaena birchii</i>	<i>Bassia birchii</i>	Wentworth Shire Council	The plant must be controlled where it impacts on normal agricultural practices including cropping and pasture management	4

This order commences on 1 March 2007.

Dated this 26th day of February 2007.

IAN MACDONALD, M.L.C.,
Minister for Primary Industries

NATIONAL PARKS AND WILDLIFE ACT 1974

Notice of Reservation of a Regional Park

I, Professor Marie Bashir, A.C., C.V.O., Governor of the State of New South Wales, with the advice of the Executive Council, reserve the land described in the Schedule below, and assign to that land the name Blue Gum Hills Regional Park under the provisions of section 30A (1) and section 30A (2) of the National Parks and Wildlife Act 1974.

Signed and sealed at Sydney this 28th day of February 2007.

MARIE BASHIR,
Governor

By Her Excellency's Command

BOB DEBUS, M.P.,
Minister for the Environment

GOD SAVE THE QUEEN!

Description

Land District and LGA – Newcastle

County Northumberland, Parish Hexham, 129 hectares, being Lot 123 in DP 1050678. PWD/A/6629.

NATIONAL PARKS AND WILDLIFE ACT 1974

Notice of Reservation of a Nature Reserve

I, Professor Marie Bashir, A.C., C.V.O., Governor of the State of New South Wales, with the advice of the Executive Council, reserve the land described in the Schedule below, as part of Bogandyera Nature Reserve, under the provisions of section 30A (1) of the National Parks and Wildlife Act 1974.

Signed and sealed at Sydney this 28th day of February 2007.

MARIE BASHIR,
Governor

By Her Excellency's Command

BOB DEBUS, M.P.,
Minister for the Environment

GOD SAVE THE QUEEN!

SCHEDULE

Land District and LGA – Tumbarumba

County Selwyn, Parish Bogandyera and Tooma, about 351 hectares, being Lot 26, DP 755853 and Lots 1 and 2, DP 1082170; inclusive of Crown Public road within Lot 2, DP 1082170. NPWS/03/08648.

NATIONAL PARKS AND WILDLIFE ACT 1974

Notice of Reservation of a Nature Reserve

I, Professor Marie Bashir, A.C., C.V.O., Governor of the State of New South Wales, with the advice of the Executive Council, reserve the land described in the Schedule below, as Colongra Swamp Nature Reserve, under the provisions of sections 30A (1) and 30A (2) of the National Parks and Wildlife Act 1974.

Signed and sealed at Sydney this 21st day of February 2007.

MARIE BASHIR,
Governor

By Her Excellency's Command

BOB DEBUS, M.P.,
Minister for the Environment

GOD SAVE THE QUEEN!

SCHEDULE

Land District – Gosford; LGA – Wyong

County Northumberland, Parish Wallarah, about 112 hectares, being Lot 1, DP 509889, Lot 1, DP 516931, Lot 1, DP 519335, Lot 1, DP 134328, Lot 1, DP 521461 and lots 2 and 3, DP 1029487, the former Crown roads compulsorily acquired by notice in the Government Gazette dated 10 November 2006, folio 9559 within the external boundaries of Lot 3, DP 1029487, the former Crown road compulsorily acquired by notice in the Government Gazette dated 10 November 2006, folio 9559 separating Lot 2, DP 1029487 and Lot 1, DP 509889 from Lot 1, DP 516931 and the former Crown road compulsorily acquired by notice in the Government Gazette dated 10 November 2006, folio 9559 separating Lot 3, DP 1029487 from Lot 1, DP 516931, Lot 1, DP 519335, Lot 1, DP 134328 and Lot 1, DP 521461. NPWS 05/229242.

Note: The above reservation is restricted to a depth of 100 metres below the surface

NATIONAL PARKS AND WILDLIFE ACT 1974

Notice of Reservation of an Aboriginal Area

I, Professor Marie Bashir, A.C., C.V.O., Governor of the State of New South Wales, with the advice of the Executive Council, reserve the land described in the Schedule below, as Dubai Nurahm Aboriginal Area, under the provisions of sections 30A (1) and 30A (2) of the National Parks and Wildlife Act 1974.

Signed and sealed at Sydney this 28th day of February 2007.

MARIE BASHIR,
Governor

By Her Excellency's Command

BOB DEBUS, M.P.,
Minister for the Environment

GOD SAVE THE QUEEN!

SCHEDULE

Land District – Lismore; LGA – Ballina

County Richmond, Parish South Ballina, 5.919 hectares, being Lot 29, DP 773265. NPWS A/6638.

NATIONAL PARKS AND WILDLIFE ACT 1974

Notice of Reservation of a National Park

I, Professor Marie Bashir, A.C., C.V.O., Governor of the State of New South Wales, with the advice of the Executive Council, reserve the land described in the Schedule below, as part of Georges River National Park, under the provisions of section 30A (1) of the National Parks and Wildlife Act 1974.

Signed and sealed at Sydney this 21st day of February 2007.

MARIE BASHIR,
Governor

By Her Excellency's Command

BOB DEBUS, M.P.,
Minister for the Environment

GOD SAVE THE QUEEN!

SCHEDULE

Land District – Metropolitan; LGA – Sutherland

County Cumberland, Parish Holsworthy, about 177 hectares, being lots 1 and 2, DP 804858 and Lot 2, DP 828667, the Public Reserve separating Lot 2, DP 828667 from Mean High Water Mark Mill Creek and the Crown Public Road separating Lot 87, DP 752034 from Lot 88, DP 752034 and within Lot 2, DP 828667. NPWS04/04968.

Note: The above reservation is restricted to a depth of 50 metres below the surface.

NATIONAL PARKS AND WILDLIFE ACT 1974

Notice of Reservation of a National Park

I, Professor Marie Bashir, A.C., C.V.O., Governor of the State of New South Wales, with the advice of the Executive Council, reserve the land described in the Schedule below, and assign to that land the name Marrangaroo National Park, under the provisions of section 30A (1) and section 30A (2) of the National Parks and Wildlife Act 1974.

Signed and sealed at Sydney this 28th day of February, 2007.

MARIE BASHIR, Governor

By Her Excellency's Command

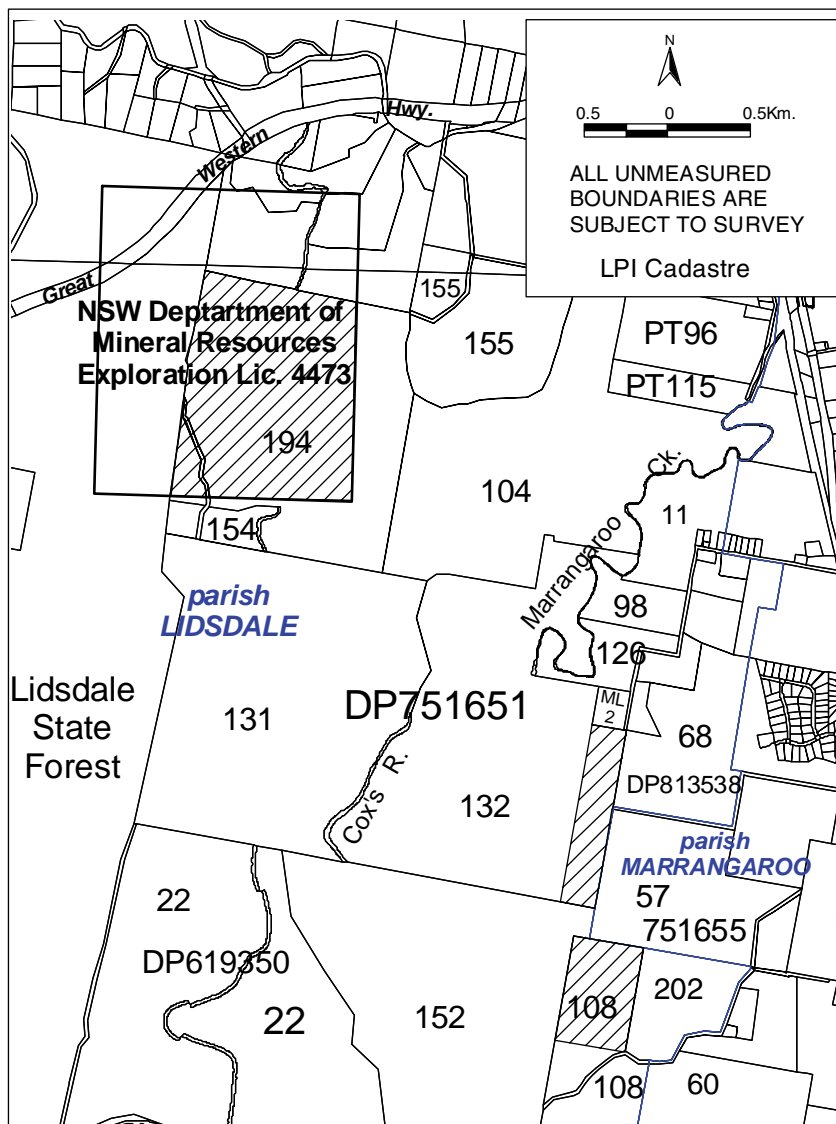
BOB DEBUS, M.P., Minister for the Environment

GOD SAVE THE QUEEN!

SCHEDULE

Land District and LGA – Lithgow

County Cook, Parishes Lett, Lidsdale and Marrangaroo, about 1,670 hectares, being Lots 111 and 182, DP 751650 (Lett), Lots 22 and 23, DP 619350, Lots 104, 108, 131, 132, 152, 154, 155 and 194, DP 751651 (Lidsdale), Lot 60, DP 751655 (Marrangaroo), that part of the bed of Cox's River separating Lot 154 from Lot 194 and Lot 131 from Lot 132 aforesaid, that part of the bed of Farmers Creek separating Lots 60 and 108 from Lot 182 and Lot 60 from Lot 111 aforesaid; inclusive of Crown Public roads within Lots 22, 108, 131, 154, 155 and 194 aforesaid, that part of the bed of Cox's River within Lots 194, 131, 152 and 22 aforesaid, that part of the bed of Marrangaroo Creek within Lot 132 aforesaid; exclusive of Crown Public road within Lot 23 aforesaid and the areas shown by hatching in the diagram following. NPWS/03/01051, 04/08965, F/3909.



NATIONAL PARKS AND WILDLIFE ACT 1974

Notice of Reservation of a National Park

I, Professor Marie Bashir, A.C., C.V.O., Governor of the State of New South Wales, with the advice of the Executive Council, reserve the lands described in the Schedule below, as part of Morton National Park, under the provisions of section 30A (1) of the National Parks and Wildlife Act 1974.

Signed and sealed at Sydney this 21st day of February 2007.

MARIE BASHIR,
Governor

By Her Excellency's Command

BOB DEBUS, M.P.,
Minister for the Environment

GOD SAVE THE QUEEN!

—————
SCHEDULE

Land District – Moss Vale; LGA – Goulburn- Mulwaree

County Camden, Parish Caoura, 18.56 hectares, being Lot 1 in Deposited Plan 1104716; NPWS/F/2944.

NATIONAL PARKS AND WILDLIFE ACT 1974

Notice of Reservation of a Nature Reserve

I, Professor Marie Bashir, A.C., C.V.O., Governor of the State of New South Wales, with the advice of the Executive Council, reserve the land described in the Schedule below, as part of Mount Yarrowyck Nature Reserve, under the provisions of section 30A (1) of the National Parks and Wildlife Act 1974.

Signed and sealed at Sydney this 28th day of February 2007.

MARIE BASHIR,
Governor

By Her Excellency's Command

BOB DEBUS, M.P.,
Minister for the Environment

GOD SAVE THE QUEEN!

—————
SCHEDULE

Land District – Armidale LGA – Uralla

County Hardinge and Sandon, Parishes Yarrowick (H) and Yarrowick (S), about 415 hectares, being Lot 33, DP 755851, Lots 1012, 1014 and 1015, DP 1085937 and Crown Public road separating Lot 1012, DP 1085937 from Mount Yarrowyck Nature Reserve; inclusive of Crown Public road within Lot 1015 separating Lot 18, DP 755851 from Lots 6 and 47, DP 755851. NPWS/03/10392, 03/10394 and 04/03534.

NATIONAL PARKS AND WILDLIFE ACT 1974

Notice of Reservation of a Nature Reserve

I, Professor Marie Bashir, A.C., C.V.O., Governor of the State of New South Wales, with the advice of the Executive Council, reserve the land described in the Schedule below, and assign to that land the name Prospect Nature Reserve under the provisions of section 30A (1) and section 30A (2) of the National Parks and Wildlife Act 1974.

Signed and sealed at Sydney this 28th day of February 2007.

MARIE BASHIR,
Governor

By Her Excellency's Command

BOB DEBUS, M.P.,
Minister for the Environment

GOD SAVE THE QUEEN!

—————
SCHEDULE

Land District – Metropolitan; LGA – Blacktown

County Cumberland, Parish Prospect, 325.3 hectares, being Lot 2 in Deposited Plan 1062094. NPWS/F/2838.

NATIONAL PARKS AND WILDLIFE ACT 1974

Notice of Reservation of a National Park

I, Professor Marie Bashir, A.C., C.V.O., Governor of the State of New South Wales, with the advice of the Executive Council, reserve the land described in the Schedule below, as part of Wollemi National Park, under the provisions of section 30A (1) of the National Parks and Wildlife Act 1974.

Signed and sealed at Sydney this 28th day of February 2007.

MARIE BASHIR,
Governor

By Her Excellency's Command

BOB DEBUS, M.P.,
Minister for the Environment

GOD SAVE THE QUEEN!

SCHEDULE

Land District and LGA – Muswellbrook

County Hunter, Parish Nullo, 113.31 hectares, being Lots 1, 2, 3, 4, 5, 6 and 9, DP 753802. NPWS/04/06278 and F/3952.

NATIONAL PARKS AND WILDLIFE ACT 1974

Notice of Reservation of Yanga National Park

I, Professor Marie Bashir, A.C., C.V.O., Governor of the State of New South Wales, with the advice of the Executive Council, reserve the land described in the Schedule below, and assign to that land the name Yanga National Park under the provisions of section 30A (1) and section 30A (2) of the National Parks and Wildlife Act 1974.

Signed and sealed at Sydney this 28th day of February 2007.

MARIE BASHIR,
Governor

By Her Excellency's Command

BOB DEBUS, M.P.,
Minister for the Environment

GOD SAVE THE QUEEN!

DESCRIPTION

Land District – Balranald South; LGA – Wakool and Balranald

Counties Caira and Wakool, about 31,190 hectares, being:

- (a) the lots listed in the schedule following (inclusive of the beds of all creeks and streams; exclusive of all public roads and State Highway);

SCHEDULE

<i>Parish</i>	<i>Lot</i>	<i>DP</i>	<i>Title</i>
BENONGAL	2	134981	AC 1246-13
BENONGAL	3	134981	AC 1246-13
BENONGAL	5	134981	AC 1246-13
BENONGAL	6	751173	AC 1246-13
BENONGAL	8	751173	AC 1246-13
BENONGAL	9	751173	AC 1246-13
KIEETA	1	1089093	C/F 1/1089093
KIEETA	2	1089093	C/F 2/1089093
KIEETA	1	1089101	AC 4016-156
KIEETA	2	1089101	AC 4016-156
KIEETA	3	1089101	AC 4016-156
KIEETA	4	1089101	AC 4016-156

<i>Parish</i>	<i>Lot</i>	<i>DP</i>	<i>Title</i>
KIEETA	5	1089101	AC 4016-156
KIEETA	6	1089101	AC 4016-156
KIEETA	7	1089101	AC 4016-156
KIEETA	7	133387	AC 10866-178
KIEETA	1	133405	AC 4481-78
KIEETA	2	133405	AC 4481-78
KIEETA	3	133405	AC 4481-78
KIEETA	4	133405	AC 4481-78
KIEETA	5	133405	AC 4481-78
KIEETA	6	133405	AC 4481-78
KIEETA	7	133405	AC 4481-78
KIEETA	20	728904	C/F 20/728904
KIEETA	1	751195	AC 4016-156
KIEETA	15	751195	AC 4016-156
KIEETA	16	751195	AC 1549-87
KIEETA	18	751195	AC 4016-156
KIEETA	19	751195	AC 4016-156
KIEETA	2	751195	AC 4016-156
KIEETA	20	751195	AC 4016-156
KIEETA	23	751195	AC 4016-156
KIEETA	24	751195	AC 4016-156
KIEETA	25	751195	AC 4016-156
KIEETA	26	751195	AC 4016-156
KIEETA	28	751195	AC 4016-156
KIEETA	29	751195	AC 4016-156
KIEETA	3	751195	AC 4016-156
KIEETA	32	751195	AC 4016-156
KIEETA	33	751195	AC 4016-156
KIEETA	34	751195	AC 4016-156
KIEETA	4	751195	AC 4016-156
KIEETA	43	751195	AC 4016-156
KIEETA	44	751195	AC 4016-156
KIEETA	45	751195	AC 4016-156
KIEETA	47	751195	AC 4016-156
KIEETA	48	751195	AC 4016-156
KIEETA	5	751195	AC 4016-156
KIEETA	6	751195	AC 4016-156
KIEETA	9	751195	AC 1549-87
MAMANGA	6	134981	AC 1246-13
MAMANGA	7	134981	AC 1246-13
MAMANGA	78	751203	AC 3199-163
MAMANGA	79	751203	AC 3199-163
MAMANGA	71	751203	AC 3199-163
MAMANGA	77	751203	AC 3199-163
MAMANGA	25	751203	AC 2684-240
MAMANGA	51	751203	AC 2684-240

<i>Parish</i>	<i>Lot</i>	<i>DP</i>	<i>Title</i>
MAMANGA	52	751203	AC 2684-240
MAMANGA	53	751203	AC 2684-240
MAMANGA	54	751203	AC 2684-240
MAMANGA	55	751203	AC 2684-240
MAMANGA	56	751203	AC 2684-240
MAMANGA	57	751203	AC 2684-240
MONKEM	1	724985	C/F 1/724985
MONKEM	1	751206	AC 8663-122
MONKEM	10	751206	AC 8663-122
MONKEM	11	751206	AC 8663-122
MONKEM	12	751206	AC 8663-122
MONKEM	13	751206	AC 8663-122
MONKEM	14	751206	AC 8663-122
MONKEM	15	751206	AC 8663-122
MONKEM	16	751206	AC 8663-122
MONKEM	17	751206	AC 8663-122
MONKEM	18	751206	AC 8663-122
MONKEM	19	751206	AC 8663-122
MONKEM	2	751206	AC 8663-122
MONKEM	20	751206	AC 8663-122
MONKEM	21	751206	AC 8663-122
MONKEM	22	751206	C/F 22/751206
MONKEM	23	751206	AC 8663-122
MONKEM	24	751206	AC 8663-122
MONKEM	25	751206	C/F 25/751206
MONKEM	26	751206	AC 8663-122
MONKEM	27	751206	AC 8663-122
MONKEM	28	751206	AC 8663-122
MONKEM	29	751206	AC 8663-122
MONKEM	3	751206	AC 8663-122
MONKEM	30	751206	C/F 30/751206
MONKEM	31	751206	AC 8663-122
MONKEM	32	751206	AC 8663-122
MONKEM	34	751206	AC 8663-122
MONKEM	35	751206	AC 8663-122
MONKEM	36	751206	AC 8663-122
MONKEM	37	751206	AC 8663-122
MONKEM	38	751206	AC 8663-122
MONKEM	39	751206	AC 8663-122
MONKEM	4	751206	AC 8663-122
MONKEM	40	751206	AC 8663-122
MONKEM	41	751206	AC 8663-122
MONKEM	42	751206	C/F 42/751206
MONKEM	43	751206	C/F 43/751206
MONKEM	44	751206	C/F 44/751206
MONKEM	45	751206	AC 8663-122

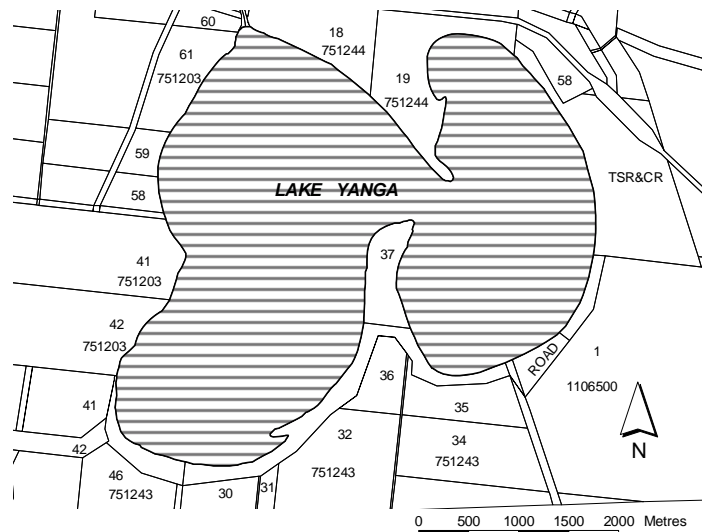
<i>Parish</i>	<i>Lot</i>	<i>DP</i>	<i>Title</i>
MONKEM	46	751206	AC 1547-164
MONKEM	47	751206	C/F 47/751206
MONKEM	48	751206	C/F 48/751206
MONKEM	5	751206	AC 8663-122
MONKEM	6	751206	AC 8663-122
MONKEM	7	751206	AC 8663-122
MONKEM	8	751206	AC 8663-122
MONKEM	9	751206	AC 8663-122
MONKEM	1	809296	C/F 1/809296
NAP NAP	37	751209	C/F 37/751209
NAP NAP	1	751209	AC 3200-141
NAP NAP	10	751209	AC 3200-141
NAP NAP	11	751209	AC 3200-141
NAP NAP	15	751209	AC 3200-141
NAP NAP	16	751209	AC 3200-141
NAP NAP	17	751209	AC 3200-141
NAP NAP	18	751209	AC 3200-141
NAP NAP	19	751209	AC 3200-141
NAP NAP	2	751209	AC 3200-141
NAP NAP	20	751209	AC 3200-141
NAP NAP	21	751209	AC 3200-141
NAP NAP	22	751209	AC 3200-141
NAP NAP	23	751209	AC 3200-141
NAP NAP	24	751209	AC 3200-141
NAP NAP	25	751209	AC 3200-141
NAP NAP	26	751209	AC 1549-92
NAP NAP	27	751209	AC 3200-141
NAP NAP	3	751209	AC 3200-141
NAP NAP	30	751209	AC 3200-141
NAP NAP	31	751209	AC 3200-141
NAP NAP	32	751209	AC 3200-141
NAP NAP	33	751209	C/F 33/751209
NAP NAP	34	751209	AC 1549-92
NAP NAP	35	751209	AC 1549-92
NAP NAP	36	751209	C/F 36/751209
NAP NAP	4	751209	AC 3200-141
NAP NAP	5	751209	AC 3200-141
NAP NAP	6	751209	AC 3200-141
NAP NAP	8	751209	AC 3200-141
NAP NAP	9	751209	AC 3200-141
TALPEE	1	1089107	AC 4016-156
TALPEE	2	1089107	AC 4016-156
TALPEE	3	1089107	AC 4016-156
TALPEE	4	1089107	AC 4016-156
TALPEE	5	1089107	AC 4016-156
TALPEE	6	1089107	AC 4016-156

<i>Parish</i>	<i>Lot</i>	<i>DP</i>	<i>Title</i>
TALPEE	3	661336	C/F 3/661336
TALPEE	1	751227	AC 4016-156
TALPEE	10	751227	AC 4016-156
TALPEE	2	751227	AC 4016-156
TALPEE	3	751227	AC 4016-156
TALPEE	4	751227	AC 4016-156
TALPEE	5	751227	AC 4016-156
TALPEE	6	751227	AC 4016-156
TALPEE	7	751227	AC 4016-156
TALPEE	8	751227	AC 4016-156
TALPEE	9	751227	AC 4016-156
WAUGORAH	2	133387	VOL 10866 FOL 178
WAUGORAH	3	133387	VOL 10866 FOL 178
WAUGORAH	4	133387	VOL 10866 FOL 178
WAUGORAH	5	133387	VOL 10866 FOL 178
WAUGORAH	6	133387	VOL 10866 FOL 178
WAUGORAH	11	134480	C/F 11/134480
WAUGORAH	7	751237	AC 3354-8
WAUGORAH	12	751237	C/F 12/751237
WAUGORAH	19	751237	AC 3200-141
WAUGORAH	20	751237	AC 6377-168
WAUGORAH	25	751237	AC 1547-164
WAUGORAH	150	751237	AC 3200-141
WAUGORAH	1	751237	AC 3200-141
WAUGORAH	10	751237	C/F 10/751237
WAUGORAH	11	751237	AC 3200-141
WAUGORAH	1A	751237	AC 3200-141
WAUGORAH	2	751237	AC 3189-214
WAUGORAH	21	751237	AC 3200-141
WAUGORAH	24	751237	AC 3200-141
WAUGORAH	3	751237	AC 3200-141
WAUGORAH	4	751237	AC 3200-141
WAUGORAH	9	751237	AC 3200-141
WILPEE	24	751241	AC 3354-8
WILPEE	25	751241	AC 3354-8
WOMBAH	1	135197	VOL 5047 FOL 93
WOMBAH	2	135197	VOL 5047 FOL 93
WOMBAH	3	135197	VOL 5047 FOL 93
WOMBAH	27	751243	AC 1432-112
WOMBAH	30	751243	AC 1432-112
WOMBAH	31	751243	AC 1432-112
WOMBAH	32	751243	AC 1432-112
WOMBAH	33	751243	AC 1432-112
WOMBAH	34	751243	AC 1432-112
WOMBAH	36	751243	AC 1432-112
WOMBAH	37	751243	NO TITLE

<i>Parish</i>	<i>Lot</i>	<i>DP</i>	<i>Title</i>
WOMBAH	39	751243	AC 1432-112
WOMBAH	8	751243	C/F 8/751243
YANGA	50	751244	AC 3199-162
YANGA	13	133405	VOL 4481 FOL 78
YANGA	14	133405	VOL 4481 FOL 78
YANGA	9	133405	VOL 4481 FOL 78
YANGA	12	135199	VOL 5047 FOL 93
YANGA	13	135199	VOL 5047 FOL 93
YANGA	8	728903	AC 3199-162
YANGA	10	728904	C/F 10/728904
YANGA	11	728904	C/F 11/728904
YANGA	12	728904	C/F 12/728904
YANGA	13	728904	C/F 13/728904
YANGA	14	728904	C/F 14/728904
YANGA	15	728904	C/F 15/728904
YANGA	16	728904	C/F 16/728904
YANGA	17	728904	AC 3199-162
YANGA	18	728904	AC 3199-162
YANGA	19	728904	AC 3199-162
YANGA	20	728904	C/F 20/728904
YANGA	21	728904	AC 1549-106
YANGA	9	728904	C/F 9/728904
YANGA	18	751244	AC 3199-162
YANGA	1	751244	AC 3199-162
YANGA	10	751244	AC 3199-162
YANGA	11	751244	AC 3199-162
YANGA	17	751244	AC 3199-162
YANGA	19	751244	AC 3199-162
YANGA	2	751244	AC 3199-162
YANGA	23	751244	AC 3199-162
YANGA	24	751244	AC 3199-162
YANGA	3	751244	AC 3199-162
YANGA	30	751244	AC 3199-162
YANGA	31	751244	AC 3199-162
YANGA	32	751244	AC 3354-8
YANGA	33	751244	AC 3199-162
YANGA	34	751244	AC 3199-162
YANGA	35	751244	AC 3199-162
YANGA	36	751244	AC 3199-162
YANGA	37	751244	AC 3199-162
YANGA	38	751244	AC 1549-106
YANGA	39	751244	AC 3199-162
YANGA	4	751244	AC 3199-162
YANGA	40	751244	AC 1549-106
YANGA	41	751244	AC 1549-106
YANGA	42	751244	AC 3199-162

<i>Parish</i>	<i>Lot</i>	<i>DP</i>	<i>Title</i>
YANGA	43	751244	AC 3199-162
YANGA	44	751244	AC 3199-162
YANGA	45	751244	AC 3199-162
YANGA	46	751244	C/F 46/751244
YANGA	47	751244	AC 3199-162
YANGA	48	751244	AC 3199-162
YANGA	49	751244	C/F 49/751244
YANGA	5	751244	AC 3199-162
YANGA	51	751244	C/F 51/751244
YANGA	53	751244	AC 3199-162
YANGA	58	751244	AC 5047-93
YANGA	6	751244	AC 3199-162
YANGA	7	751244	AC 3199-162
YANGA	9	751244	AC 3199-162

(b) Parish Mamanga, the bed of Lake Yanga, shown by hatching in the diagram following:



(c) Parish Kieeta, that part of the bed of Kieeta Creek separating lots 1 and 2 from lots 29 and 33, DP 751195.

NATIONAL PARKS AND WILDLIFE ACT 1974

Notice of Reservation of Yanga State Conservation Area

I, Professor Marie Bashir, A.C., C.V.O., Governor of the State of New South Wales, with the advice of the Executive Council, reserve the land described in the Schedule below, and assign to that land the name Yanga State Conservation Area under the provisions of section 30A (1) and section 30A (2) of the National Parks and Wildlife Act 1974.

Signed and sealed at Sydney this 28th day of February 2007.

MARIE BASHIR,
Governor

By Her Excellency's Command

BOB DEBUS, M.P.,
Minister for the Environment

GOD SAVE THE QUEEN!

DESCRIPTION

Land District – Balranald South; LGA – Wakool and Balranald

Counties Cairn and Wakool, about 33,890 hectares, being:

(a) that part of the bed of Uara Creek separating lots 27 and 52 from Lot 51, 28 and 29, DP 751244 (Yanga);

- (b) the lots and closed roads listed in the Schedule following (inclusive of the beds of all creeks and streams; exclusive of Public Roads, State Highway and Railway land);

SCHEDULE

<i>Parish</i>	<i>Lot</i>	<i>Plan</i>	<i>Title</i>
BELAR	1	1093101	C/F 1/1093101
BELAR	2	1106500	C/F 2/1106500
BELAR	6	135197	AC 5047-93
BELAR	7	135197	AC 5047-93
BELAR	8	135197	AC 5047-93
BELAR	1	135198	AC 5047-93
BELAR	1	751172	AC 3199-162
BELAR	4	751172	AC 3199-162
BELAR	7	751172	AC 3199-162
BELAR	8	751172	AC 3199-162
BELAR	9	751172	AC 3199-162
BELAR	10	751172	AC 3199-162
BELAR	11	751172	AC 3199-162
BELAR	12	751172	AC 3199-162
BELAR	13	751172	AC 3199-162
BELAR	14	751172	AC 3199-162
BELAR	15	751172	AC 3189-214
BELAR	16	751172	AC 3199-162
BELAR	17	751172	AC 3199-162
BELAR	2	751172	AC 1549-83
BELAR	3	751172	AC 1549-83
BELAR	30	751172	AC 3199-162
BELAR	31	751172	AC 3199-162
BELAR	32	751172	C/F 32/751172
BELAR	33	751172	C/F 33/751172
BELAR	34	751172	C/F 34/751172
BELAR	37	751172	AC 3199-162
BELAR	5	751172	AC 1549-84
BELAR	6	751172	AC 1549-84
CONDOULPE	17	134424	AC 4740-80
CONDOULPE	18	134424	AC 4740-80
CONDOULPE	33	756528	AC 1432-106
CONDOULPE	34	756528	AC 6782-34
CONDOULPE	35	756528	AC 6782-34
CONDOULPE	36	756528	C/F 36/756528
CONDOULPE	37	756528	AC 6782-34
CONDOULPE	38	756528	AC 1432-106
CONDOULPE	39	756528	C/F 39/756528
FISHER	1	135199	AC 5047-93
FISHER	2	135199	AC 5047-93
FISHER	3	135199	AC 5047-93
FISHER	17	727956	AC 8627-175
FISHER	15	727956	AC 8627-175

<i>Parish</i>	<i>Lot</i>	<i>Plan</i>	<i>Title</i>
FISHER	16	727956	AC 8627-175
FISHER	18	727956	AC 8627-175
FISHER	1	751185	C/F 1/751185
FISHER	17	751185	AC 1450-216
FISHER	18	751185	AC 1450-216
FISHER	2	751185	AC 1450-216
FISHER	27	751185	AC 1450-216
FISHER	CLOSED	ROAD	VOL 2695 FOL 153
FISHER	CLOSED	ROAD	VOL 2695 FOL 154
IMPIMI	1	134719	AC 4740-6
IMPIMI	2	134719	AC 4740-6
IMPIMI	3	134719	AC 4740-6
IMPIMI	2	135198	AC 5047-93
IMPIMI	3	135198	AC 5047-93
IMPIMI	4	135198	AC 5047-93
IMPIMI	6	135198	AC 5047-93
IMPIMI	7	135198	AC 5047-93
IMPIMI	8	135198	AC 5047-93
IMPIMI	9	135198	AC 5047-93
IMPIMI	11	18804	AC 4016-156
IMPIMI	25	18804	AC 4016-156
IMPIMI	1	727949	AC 8627-175
IMPIMI	3	727956	AC 8627-175
IMPIMI	1	727956	AC 8627-175
IMPIMI	14	727956	AC 8627-175
IMPIMI	2	727956	AC 8627-175
IMPIMI	22	727956	AC 8627-175
IMPIMI	4	727956	AC 8627-175
IMPIMI	5	727956	AC 8627-175
IMPIMI	6	727956	AC 8627-175
IMPIMI	7	727956	AC 8627-175
IMPIMI	8	727956	AC 8627-175
IMPIMI	12	751189	AC 1450-217
IMPIMI	13	751189	AC 1450-217
IMPIMI	14	751189	AC 1450-217
IMPIMI	15	751189	AC 1450-217
IMPIMI	3	751189	C/F 3/751189
IMPIMI	42	751189	C/F 42/751189
IMPIMI	6	751189	AC 1278-172
IMPIMI	61	751189	AC 1278-172
IMPIMI	8	751189	AC 1450-217
IMPIMI	9	751189	AC 1450-217
IMPIMI	1	1093107	C/F 1/1093107
IMPIMI	CLOSED	ROAD	VOL 2695 FOL 157
KIA	10	133405	VOL 4481 FOL 78
KIA	12	133405	VOL 4481 FOL 78

<i>Parish</i>	<i>Lot</i>	<i>Plan</i>	<i>Title</i>
KIA	1	134380	C/F 1/134380
KIA	1	751194	AC 6377-168
KIA	10	751194	AC 6377-168
KIA	11	751194	C/F 11/751194
KIA	12	751194	AC 6377-168
KIA	14	751194	AC 6377-168
KIA	15	751194	C/F 15/751194
KIA	16	751194	AC 6377-168
KIA	17	751194	C/F 17/751194
KIA	18	751194	AC 6377-168
KIA	19	751194	C/F 19/751194
KIA	2	751194	C/F 2/751194
KIA	22	751194	AC 6377-168
KIA	23	751194	AC 6377-168
KIA	25	751194	AC 5047-93
KIA	26	751194	AC 5047-93
KIA	3	751194	AC 6377-168
KIA	4	751194	C/F 4/751194
KIA	5	751194	AC 6377-168
KIA	6	751194	AC 6377-168
KIA	7	751194	C/F 7/751194
KIA	8	751194	AC 6377-168
KIA	9	751194	C/F 9/751194
LINTOT	70	756551	AC 1278-180
LINTOT	160	756551	AC 1278-180
LINTOT	161	756551	AC 1278-180
LINTOT	20	134424	AC 9894-8
LINTOT	21	134424	AC 9894-8
LINTOT	10	135198	AC 5047-93
LINTOT	13	135198	AC 5047-93
LINTOT	14	135198	AC 5047-93
LINTOT	15	135198	AC 5047-93
LINTOT	16	135198	AC 5047-93
LINTOT	17	135198	AC 5047-93
LINTOT	18	135198	AC 5047-93
LINTOT	19	135198	AC 5047-93
LINTOT	20	135198	AC 5047-93
LINTOT	21	135198	AC 5047-93
LINTOT	22	135198	AC 5047-93
LINTOT	4	135199	AC 5047-93
LINTOT	3	727949	AC 8627-174
LINTOT	10	727956	AC 8627-175
LINTOT	12	727956	AC 8627-175
LINTOT	13	727956	AC 8627-175
LINTOT	9	727956	AC 8627-175
LINTOT	20	756551	AC 3354-8

<i>Parish</i>	<i>Lot</i>	<i>Plan</i>	<i>Title</i>
MERWIN	11	135198	AC 5047-93
MERWIN	12	135198	AC 5047-93
MERWIN	10	135199	AC 5047-93
MERWIN	4	135199	AC 5047-93
MERWIN	5	135199	AC 5047-93
MERWIN	6	135199	AC 5047-93
MERWIN	7	135199	AC 5047-93
MERWIN	8	135199	AC 5047-93
MERWIN	9	135199	AC 5047-93
MERWIN	20	18804	AC 8627-174
MERWIN	27	18804	AC 8627-174
MERWIN	4	727949	AC 8627-174
MERWIN	5	727949	AC 8627-174
MERWIN	19	727956	AC 8627-175
MERWIN	20	727956	AC 8627-175
MERWIN	21	727956	AC 8627-175
MERWIN	1	1093108	C/F 1/1093108
MERWIN	1	1093109	C/F 1/1093109
PARKER	1	751215	C/F 1/751215
PARKER	2	751215	C/F 2/751215
PARKER	29	751215	AC 6377-168
PARKER	30	751215	AC 6377-168
PARKER	31	751215	AC 6377-168
PARKER	56	751215	AC 5047-93
YANGA	1	133387	AC108660-178
YANGA	8	133405	VOL 4481 FOL 78
YANGA	15	133405	VOL 4481 FOL 78
YANGA	16	133405	VOL 4481 FOL 78
YANGA	1	533927	C/F 1/533927
YANGA	2	533927	C/F 2/533927
YANGA	55	657682	C/F 55/657682
YANGA	5	728903	AC 3199-162
YANGA	7	728903	AC 3199-162
YANGA	4	728903	AC 3199-162
YANGA	56	751244	C/F 56/751244
YANGA	52	751244	C/F 52/751244
YANGA	27	751244	AC 3199-162
YANGA	28	751244	AC 3199-162
YANGA	29	751244	AC 3199-162
YANGA	51	751244	C/F 51/751244
YANGA	54	751244	AC 3354-8
YANGA	25	751244	AC 3199-162
YANGA	13	751244	AC 3199-162

WILDERNESS ACT 1987

Declaration of Wilderness Areas

I, Robert John Debus, Minister for the Environment in the State of New South Wales, declare the lands described in the Schedule hereunder to be a Wilderness Area under the provisions of section 8 (1A) of the Wilderness Act 1987.

BOB DEBUS, M.P.,
Minister for the Environment

SCHEDULE

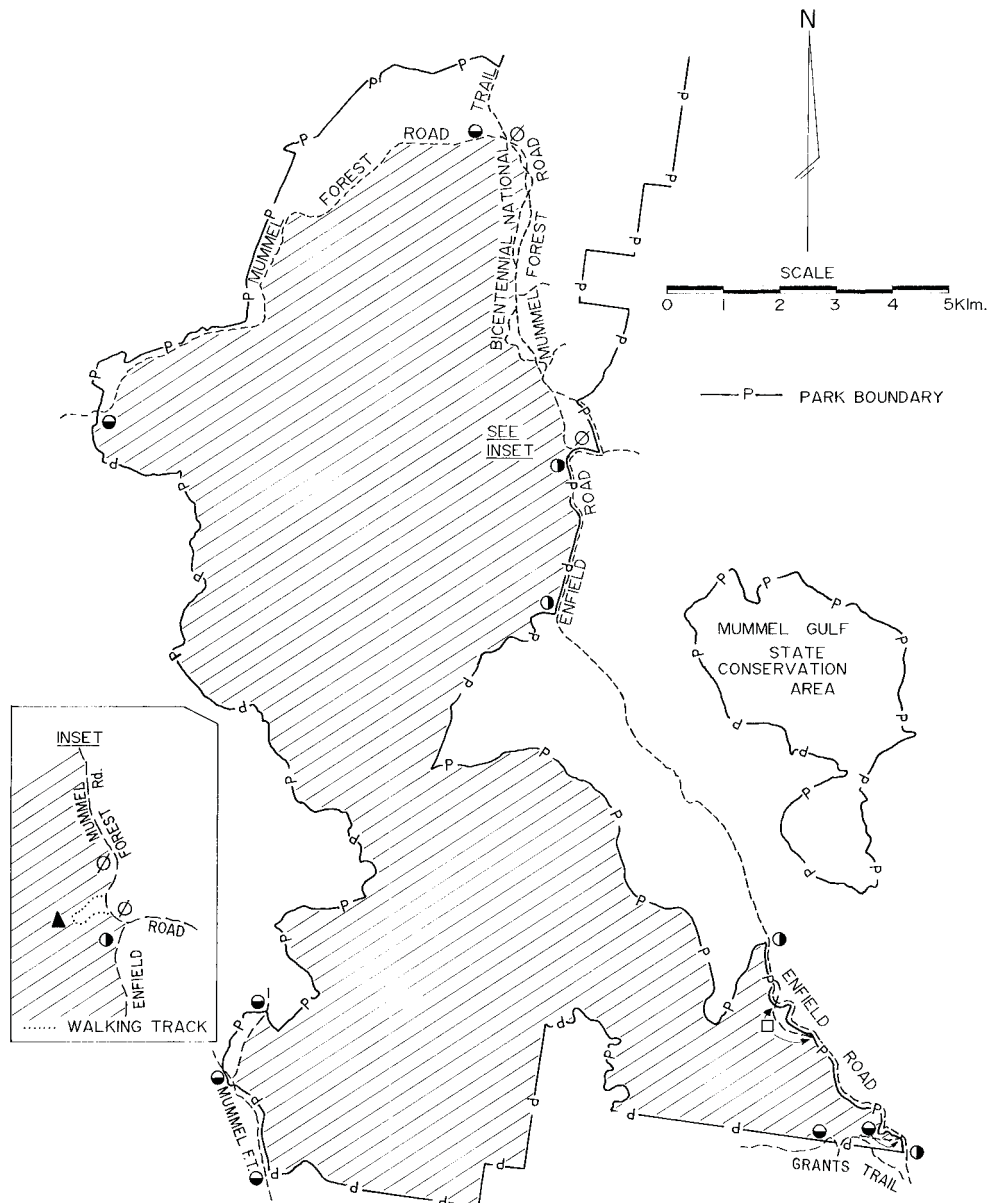
Description

MUMMEL GULF WILDERNESS

Mummel Gulf National Park

LGA, Counties Hawes and Vernon, Parishes Enfield, Shelving, Uriamukki, White, Brock and Hawes, about 11,736 hectares, the area shown by hatching in the DIAGRAM A following:

DIAGRAM A



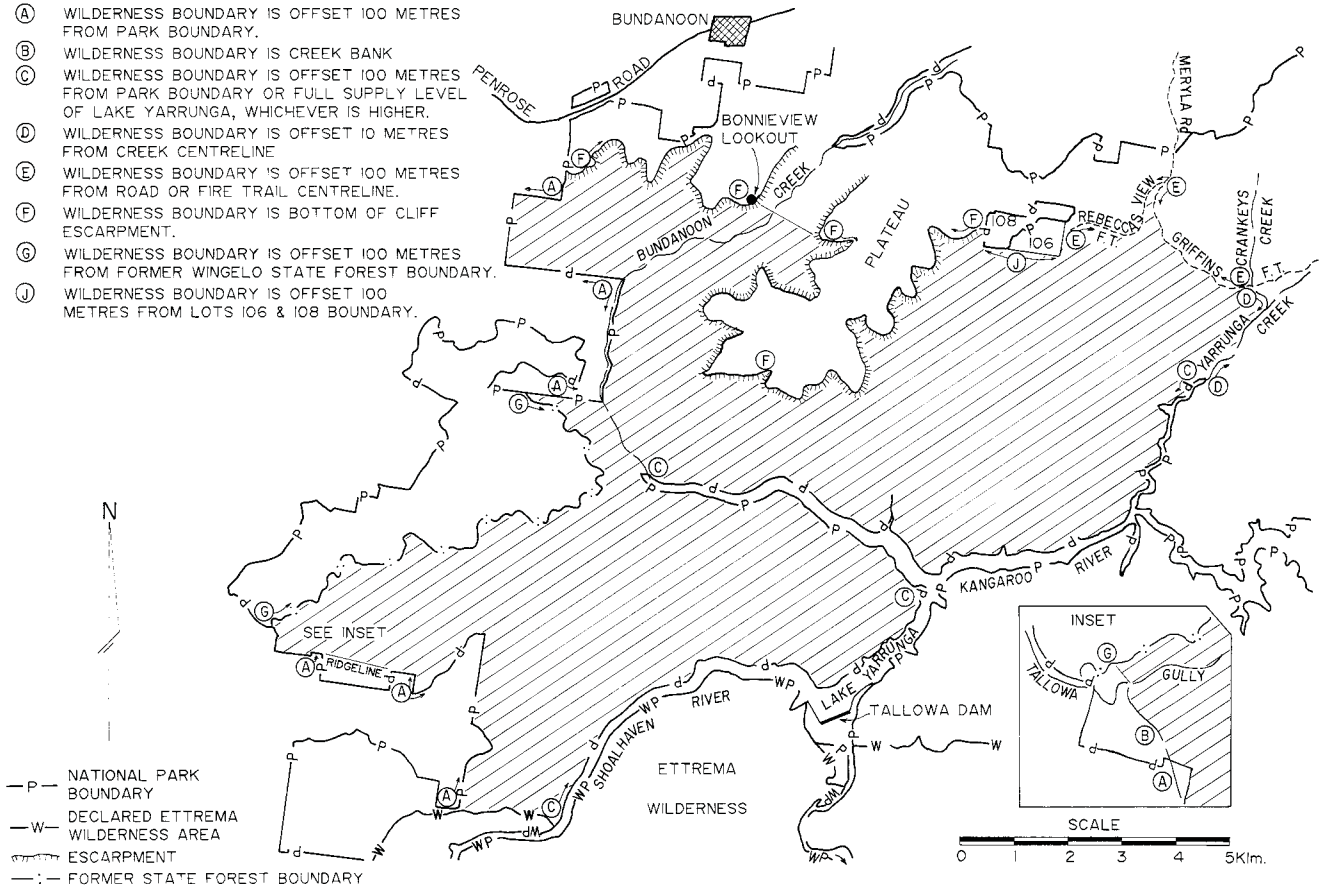
- WILDERNESS BOUNDARY IS OFFSET 50 METRES FROM TRAIL / ROAD CENTRELINE.
 - WILDERNESS BOUNDARY IS OFFSET 50 METRES FROM MUMMEL FOREST ROAD OR BICENTENNIAL NATIONAL TRAIL, WHICH EVER IS FURTHER WEST.
 - ⊙ WILDERNESS BOUNDARY IS OFFSET 100 METRES FROM ENFIELD ROAD.
 - WILDERNESS BOUNDARY IS OFFSET 50 METRES FROM BICENTENNIAL NATIONAL TRAIL CENTRELINE.
 - ▲ WILDERNESS BOUNDARY IS OFFSET 10 METRES FROM WALKING TRACK CENTRELINE
- NOTE:- WILDERNESS BOUNDARY IS PARK BOUNDARY UNLESS OTHERWISE INDICATED

NORTH ETTREMA
Morton National Park

LGA, County Camden, Parishes Bundanoon, Meryla and Caoura, about 8,930 hectares, being the area shown by hatching in the DIAGRAM B following:

DIAGRAM B

- (A) WILDERNESS BOUNDARY IS OFFSET 100 METRES FROM PARK BOUNDARY.
- (B) WILDERNESS BOUNDARY IS CREEK BANK
- (C) WILDERNESS BOUNDARY IS OFFSET 100 METRES FROM PARK BOUNDARY OR FULL SUPPLY LEVEL OF LAKE YARRUNGA, WHICHEVER IS HIGHER.
- (D) WILDERNESS BOUNDARY IS OFFSET 10 METRES FROM CREEK CENTRELINE
- (E) WILDERNESS BOUNDARY IS OFFSET 100 METRES FROM ROAD OR FIRE TRAIL CENTRELINE.
- (F) WILDERNESS BOUNDARY IS BOTTOM OF CLIFF ESCARPMENT.
- (G) WILDERNESS BOUNDARY IS OFFSET 100 METRES FROM FORMER WINGELO STATE FOREST BOUNDARY.
- (J) WILDERNESS BOUNDARY IS OFFSET 100 METRES FROM LOTS 106 & 108 BOUNDARY.



ISSN 0155-6320

Authorised to be printed
ROBERT J. GALLAGHER, Government Printer.