



Government Gazette

OF THE STATE OF
NEW SOUTH WALES

Number 130
Tuesday, 25 September 2007

Published under authority by Government Advertising

SPECIAL SUPPLEMENT

FAIR TRADING ACT 1987

Prohibition Order

Section 31(1)

I, LINDA BURNEY, Minister for Fair Trading, pursuant to section 31(1)(c) of the Fair Trading Act 1987:

1. prohibit, from the date this Order is published in the Gazette, the supply of toothpaste containing more than 0.25% by weight of diethylene glycol (DEG);
2. make this Order noting that a like prohibition or restriction is in force under a law of the Commonwealth because the goods are dangerous, particulars of which are specified in the Schedule.

Dated this 24th day of September 2007.

LINDA BURNEY,
Minister for Fair Trading

SCHEDULE

The Unsafe Goods Notice under section 65C(5) of the Trade Practices Act 1974 (Cth) dated 3 August 2007 relating to toothpaste containing more than 0.25% by weight of diethylene glycol (DEG), published in the Commonwealth of Australia Gazette, No. S144, Friday 3 August 2007 (Consumer Protection Notice No. 9 of 2007).

EXOTIC DISEASES OF ANIMALS ACT 1991**ORDER - Section 10****Declaration of Infected Area
Warwick Farm Precinct**

I, BRUCE MORGAN CHRISTIE, Chief Veterinary Officer, with the powers the Minister has delegated to me under section 67 of the *Exotic Diseases of Animals Act 1991* and pursuant to section 10 of that Act declare the area described in the Schedule, which is within the State of New South Wales, known as '**Warwick Farm Precinct**', to be an infected area on the basis that I reasonably suspect that area to be infected with the exotic disease Equine influenza.

SCHEDULE

The area shown in the map below, to be known as 'Infected Area (Warwick Farm Precinct)', and as described below:

Area 1

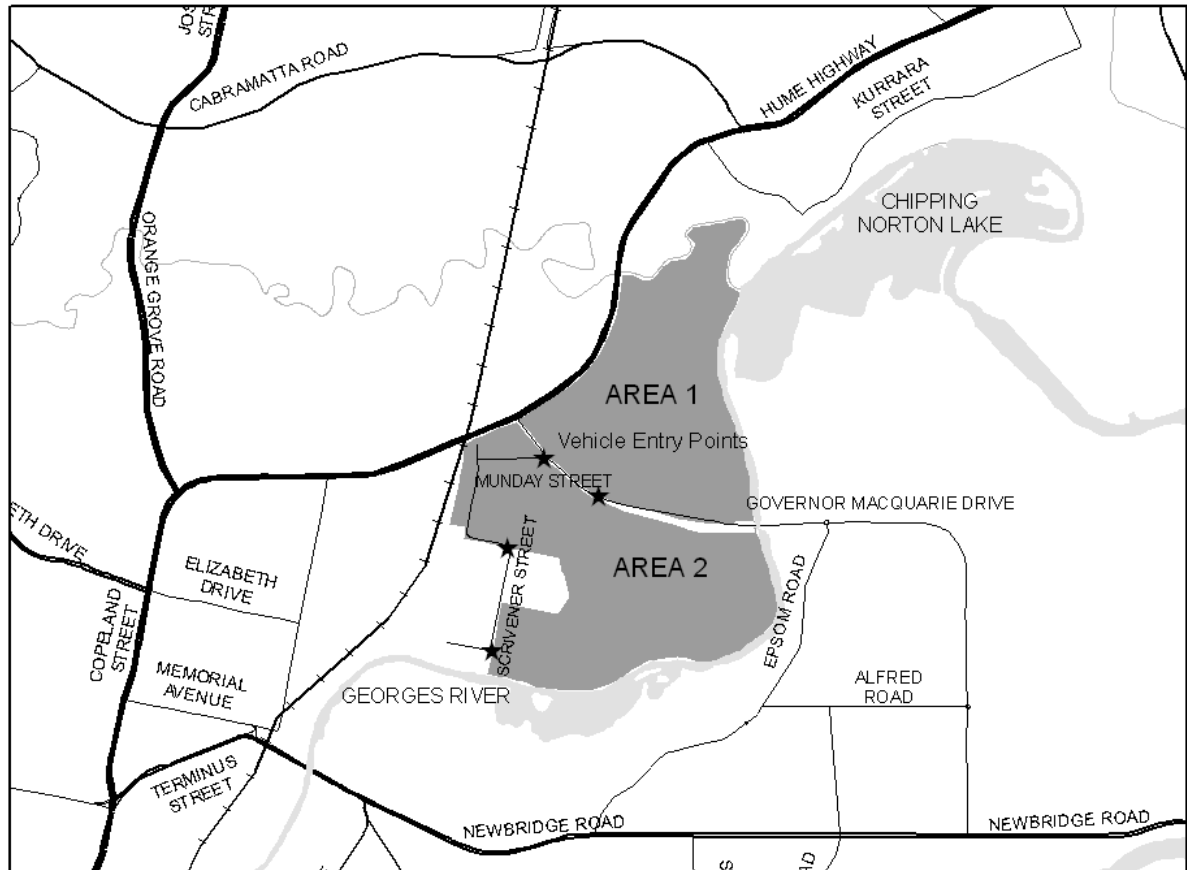
Commencing at the point where the northern side of the easement for Governor Macquarie Drive crosses the western bank of the Georges River, thence generally northerly by the western bank of the Georges River, continuing along the western bank of Chipping Norton Lake to the point at which Cabramatta Creek flows into the Lake, thence generally westerly by the southern bank of Cabramatta Creek to Irelands Bridge, thence southerly along the south eastern boundary of the easement for the Hume Highway to the south-eastern side of the junction of the Hume Highway and Governor Macquarie Drive, thence by the northern boundary of the easement for Governor Macquarie Drive to the point of commencement.

Area 2

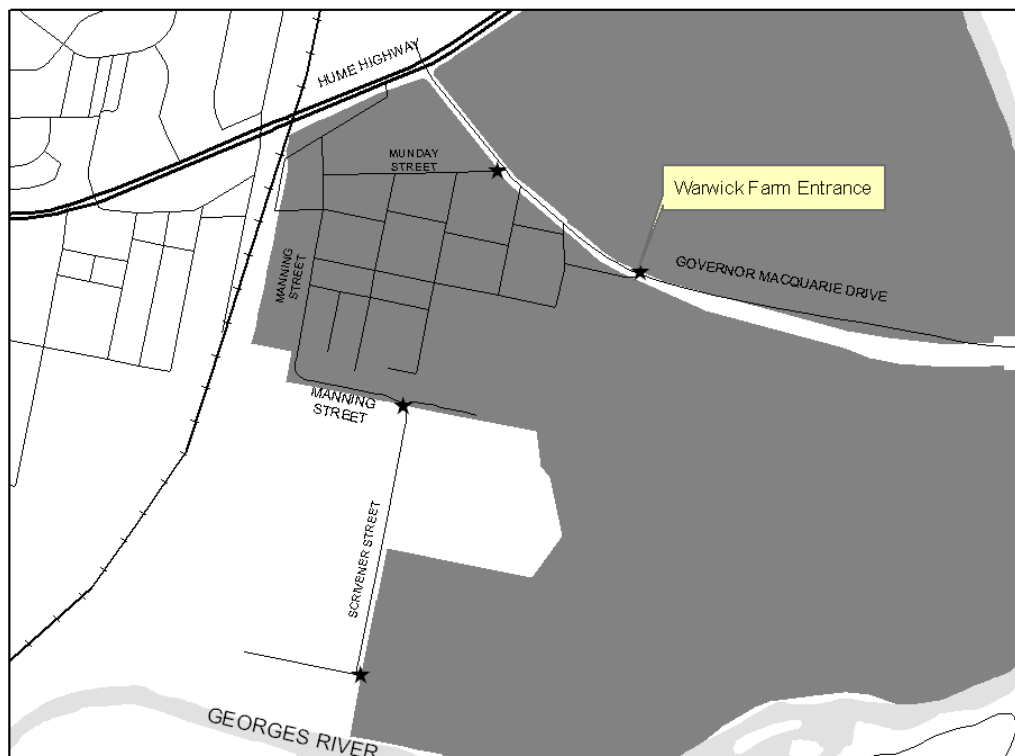
Commencing at the point where the southern side of the easement for Governor Macquarie Drive crosses the western bank of the Georges River, thence generally southerly and thence westerly by the north-western bank of the Georges River, and thence along the southern boundary of DP 553288/Lot 1 (known as the Liverpool Sewerage Plant), thence northerly along the western boundary of this Lot to the point at which it meets the southern boundary of DP 801262/Lot 201, thence in an anticlockwise direction around, firstly, the southern, then eastern, then northern boundary of this Lot, to the point at which it meets the eastern side of Scrivener Street, thence in a direct line cutting across Scrivener Street to the south western corner of the junction of Scrivener Street and Manning Street (also known as Priddle Street), thence easterly by the southern side of Manning Street to where it turns north, thence northerly by the western side of Manning Street to where it meets the southern boundary of DP 758620/Lot 9, thence westerly by the southern boundary of this Lot to the eastern boundary of the easement for the railway line, thence northerly along the eastern boundary of this easement to where it crosses the southern boundary of the easement for the Hume

Highway, thence generally easterly along this southern boundary of the easement to the point of commencement.

INFECTED AREA - WARWICK FARM PRECINCT



INFECTED AREA - WARWICK FARM PRECINCT - STREET DETAIL

**Definitions:**

In this Order:

Area includes several parcels of land which are contiguous with one another or are separated from one another only by a road, river, creek or other watercourse irrespective of whether those parcels are held under the same title or different titles or titles of different kinds, including any roads, rivers, creeks or other watercourses which are covered by the order.

Dated: 24 September 2007.

BRUCE MORGAN CHRISTIE,
Chief Veterinary Officer

Notice to owner or person in charge or person in apparent control of property within the area known as Infected Area ‘Warwick Farm Precinct’

Service of this Order on you is deemed to be written notice (pursuant to section 14 of the *Exotic Diseases of Animals Act 1991*) that the above Order has been made declaring the area described in the above Schedule to be an infected area (“Warwick Farm Precinct”).

The movement of all persons, animals, animal products, fodder, fittings and vehicles into, within or out of the Infected Place is prohibited, unless:

- authorised by a permit issued by an inspector, and
- made through an entry or exit point or points specified in a notice issued by an inspector.

Substantial penalties apply for breaches of these movement restrictions.

The Order remains in force until further notice.

Contact NSW Department of Primary Industries on 1800 675 888 for further information.

EXOTIC DISEASES OF ANIMALS ACT 1991**NOTICE - Section 13****Entry and exit points for the infected place
Infected Area 'Warwick Farm Precinct'**

Notice to owners or persons in charge or persons in apparent control of property within the area known as 'Warwick Farm Precinct'

This is to notify you that any movement of persons, animals, animal products, fodder, fittings or vehicles into or out of the Infected Place **can only be made** through the following Entry and Exit points:

Movement of Vehicles through the Infected Area

1. The junction of Governor Macquarie Drive and Munday Street
2. The junction of Manning Street, also known as Priddle Street, and Scrivener Street

Movement of Fodder Delivery Vehicles to stables

3. The junction of Governor Macquarie Drive and Munday Street

Movement of Manure Collection Vehicles from stables

4. The junction of Governor Macquarie Drive and Munday Street

Infected Area Residents' Vehicles

5. The junction of Governor Macquarie Drive and Munday Street

Visitors and day workers to the Infected Area

6. The Warwick Farm Racecourse AJC Entrance Gate and thence through the under road tunnel to Hope Street **or** the entrance to the Infected Area from the Warwick Farm Railway Station at Warwick Street.

Visitors and day workers to the Sewage Treatment Plant in the Infected Area

7. The junction of Governor Macquarie Drive and Munday Street
8. The junction of Manning Street, also known as Priddle Street, and Scrivener Street
9. The entrance to the Sewage Treatment Plant from Scrivener Street

in accordance with a permit issued by an inspector.

Substantial penalties apply for breaches of these restrictions.

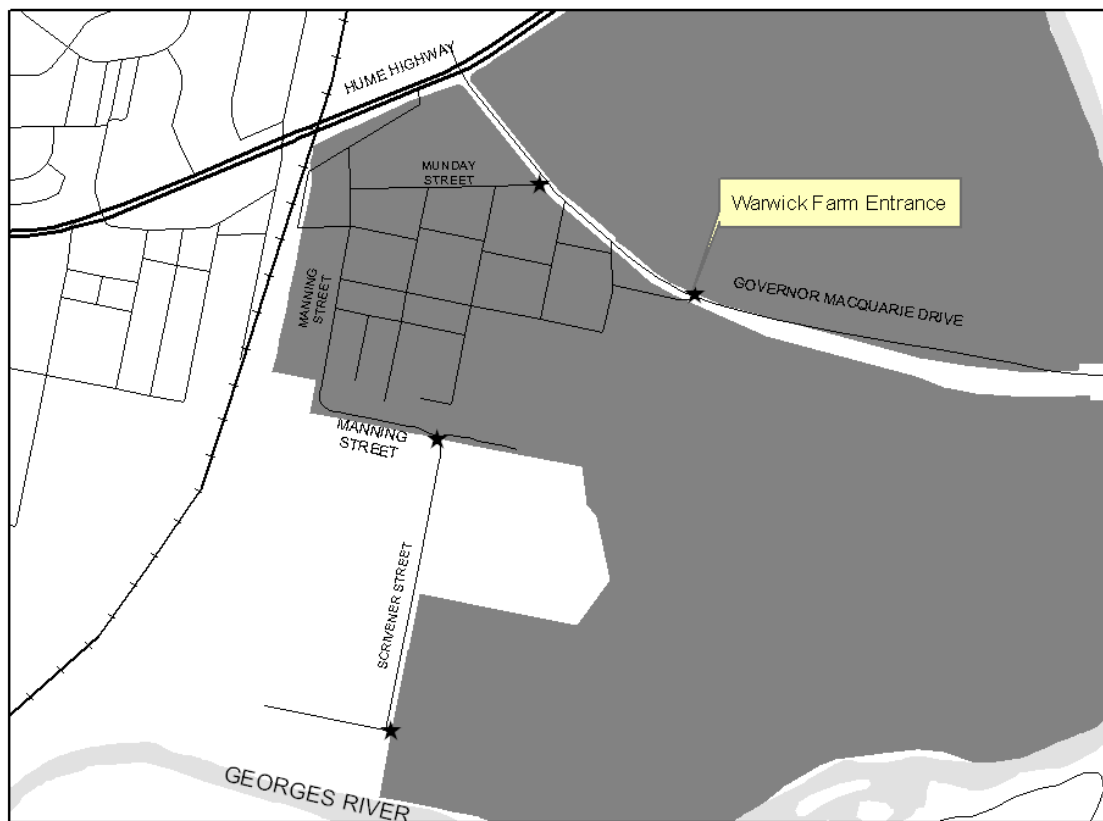
Contact NSW Department of Primary Industries on (02) 6391 3231 for further information.

Dated: 24 September 2007

**SIMON JOHN CHARLES OLIVER
INSPECTOR**

NOTE: Conditions of movement apply. See Inspectors General Permit.

INFECTED AREA - WARWICK FARM PRECINCT - STREET DETAIL



NOTE: The stars on the map above denote Entry and Exit Points.

EXOTIC DISEASES OF ANIMALS ACT 1991**ORDER - Section 22
Control Order – Vaccine Prohibition**

I, SALLY ANN SPENCE, an inspector under the *Exotic Diseases of Animals Act 1991* (“the Act”), having been directed by, BRUCE MORGAN CHRISTIE, Chief Veterinary Officer, pursuant to his delegated powers under section 67 of the Act, to make the following Control Order, hereby:

- (a) Revoke the control order dated 16 September 2007 and titled ‘Control Order – Vaccine Prohibition’; and
- (b) Order pursuant to section 22(1)(b) of the Act, that all persons specified in Schedule 1 comply with the measures described in Schedule 2 in the Control Area (including all Restricted Areas) from the date of this Control Order.

SCHEDULE 1

Any person in NSW including all veterinary practitioners.

SCHEDULE 2

Any person in NSW, including any veterinary practitioner, is prohibited from purchasing, prescribing or using a vaccine unless:

- (a) they are a veterinary practitioner authorised by Australian Pesticides and Veterinary Medicines Authority pursuant to Permit Number PER 9620 to use the vaccine for the purposes of vaccinating horses, mules, donkeys and other animals in the Equidae family for export; or
- (b) they are authorised in writing by the Chief Veterinary Officer or a Deputy Chief Veterinary Officer.

Definitions:

In this Control Order:

Control Area means the control area declared, pursuant to section 21 of the Act, by the Order made by the Chief Veterinary Officer, as the Minister’s delegate under section 67 of the Act, on 25 August 2007.

Restricted Area means any restricted area that has been declared, or may be declared, pursuant to section 15 of the Act, in relation to the exotic disease Equine influenza.

Vaccine means a vaccine for the prevention of Equine influenza in horses, mules, donkeys and other animals in the Equidae family, whether or not registered by or available under permit from the Australian Pesticides and Veterinary Medicines Authority.

Veterinary practitioner has the same meaning as defined in the *Veterinary Practice Act 2003* and any equivalent law in any other State or Territory in Australia.

Dated: 24 September 2007.

SALLY ANN SPENCE
INSPECTOR

BRUCE MORGAN CHRISTIE,
Chief Veterinary Officer

EXOTIC DISEASES OF ANIMALS ACT 1991

Equine influenza

General Permit to move specified animal products, fodder, fittings and vehicles out of, into or within Infected Area ‘Warwick Farm Precinct’ (section 24)

To any person in NSW

I permit, pursuant to section 24 of the *Exotic Diseases of Animals Act 1991* (“the Act”):

- a. horses, mules, donkeys, and other animals in the Equidae family (‘horses’) to be moved into or within the Infected Area (Warwick Farm Precinct) subject of the conditions specified in Schedule 1;
- b. animal products from horses as specified in Schedule 2 to be moved within or out of the Infected Area (Warwick Farm Precinct) subject to the conditions specified in Schedule 2;
- c. fodder and fittings from or used in connection with horses, to be moved into, within or out of the Infected Area (Warwick Farm Precinct) subject to the conditions specified in Schedule 3; and
- d. all vehicles, including those for or used in connection with horses, be moved into, within or out of the Infected Area (Warwick Farm Precinct) subject to the conditions specified in Schedule 4.

Schedule 1 – Permitted Movements of Horses

1. Movement of horses within Infected Area (Warwick Farm Precinct) is permitted.

NOTE: This permit does not allow any movement of horses out of or into Infected Area (Warwick Farm Precinct)

Schedule 2 – Permitted Movements of Animal Products

1. Movement of animal products from horses is permitted within the Infected Area (Warwick Farm Precinct).
2. Movement of the animal products specified below is permitted out of the Infected Area (Warwick Farm Precinct) **only** if moved in accordance with the conditions specified below:

All animal products from horses that are:

 - (a) chilled or frozen semen or embryos from horses,
 - (b) blood, urine or other diagnostic samples from horses that are:
 - (i) taken directly to a diagnostic laboratory, and
 - (ii) either held or disposed of in a manner approved under Australian Standards for the secure disposal of biological waste.
 - (c) manure and stable waste contaminated with animal product that is collected by an **approved vehicle**.

Schedule 3 – Permitted Movements of Fodder and Fittings

1. Movement of fodder and fittings from or used in connection with horses is permitted within the Infected Area (Warwick Farm Precinct).
2. Movement of fodder and fittings from or used in connection with horses is permitted into Infected Area (Warwick Farm Precinct).
3. Movement of fittings out of the Infected Area (Warwick Farm Precinct) is permitted **only if** those fittings have been cleaned and disinfected to remove all animal products of horses and all Equine influenza virus.

Schedule 4 – Permitted Movements of Vehicles

Movement of Vehicles through the Infected Area

1. Movement of a vehicle **not** for or used in connection with horses is permitted into, out of and within the Infected Area (Warwick Farm Precinct) on the following conditions:
 - Movement only occurs on Munday Street and Manning Street, and within the Sewage Treatment Plant, and
 - The vehicle at no time remains stationary (other than within the Sewage Treatment Plant) or comes in contact with horses whilst within the Infected Area (Warwick Farm Precinct), and
 - The vehicle does not go to or is not brought to any other premises or place in New South Wales where horses or animal products are located.

Movement of Fodder Delivery Vehicles

2. Movement of vehicles for the delivery of fodder is permitted into and out of the Infected Area (Warwick Farm Precinct) **only if** the vehicle has been cleaned and disinfected to remove all animal products of horses and all Equine influenza virus.
3. The vehicle must only deliver to the gates of each stable, stable complex or premises and **not** enter the stable, stable complex or premises.

Movement of Manure Collection Vehicles

4. Movement of **approved vehicles** for the collection and removal of manure from horses is permitted into and out of Infected Area (Warwick Farm Precinct).

Residents Vehicles

5. Minimal essential movement of vehicles to and from residences within the Infected Area is permitted **only if** the vehicle is cleaned and disinfected prior to moving out of the Infected Area to remove all animal products of horses and all Equine influenza virus at the decontamination facility located on the land bordered by Governor Macquarie Drive, Stroud Street and Hope Street.

Visitors and Day-workers to the Infected Area

6. Movement of **all other** vehicles **is only** permitted into and out of that part of the Infected Area (Warwick Farm Precinct) known as the 'Warwick Farm Racecourse AJC Entrance Gate' only if the vehicle is cleaned and disinfected prior to moving out of the Infected Area to remove all animal products of horses and all Equine influenza virus at the decontamination facility located near the Warwick Farm Racecourse AJC Entrance Gate.

General

7. **All persons and vehicles** may only move within the Infected Area in accordance with a Traffic Management Plan Notice issued by an Inspector.

Definitions

In this Permit:

Approved vehicles means vehicles used in accordance with a contract for the removal of infected waste from Quarantined and Infected places.

Infected Area (Warwick Farm Precinct) means the area declared to be an Infected Area pursuant to section 10 of the Act, on 24 September 2007 by order entitled "Declaration of infected place Warwick Farm Precinct".

disinfected means bathed with a disinfectant chemical or heated, irradiated, fumigated or otherwise treated so as to defeat infection.

Traffic Management Plan Notice means a Traffic Management Plan Notice issued by an Inspector pursuant to section 46 of the *Exotic Diseases of Animals Act 1991*.

This permit is effective on and from 24 September 2007.

Inspector's name: _____ Position: _____

Signature: _____ Date: _____

EXOTIC DISEASES OF ANIMALS ACT 1991

Appointment of Deputy Chief Veterinary Officer

I, BARRY DESMOND BUFFIER, Director-General of the NSW Department of Primary Industries, pursuant to section 66 of the *Exotic Diseases of Animals Act 1991* “the Act”, appoint Roderick Michael Andrewartha as a Deputy Chief Veterinary Officer for the purposes of the Act, from 24 September 2007 until 1 October 2007.

For the purposes of s66(2) of the Act, the person appointed as Deputy Chief Veterinary Officer in this Instrument of Appointment may exercise the powers and perform the functions of the Chief Veterinary Officer.

Dated this 21st day of September 2007.

B. D. BUFFIER,
Director-General
NSW Department of Primary Industries

ISSN 0155-6320

Authorised to be printed
ROBERT J. GALLAGHER, Government Printer.