



# Government Gazette

OF THE STATE OF  
NEW SOUTH WALES

**Number 156**  
**Friday, 30 October 2009**

Published under authority by Government Advertising

## LEGISLATION

### Online notification of the making of statutory instruments

Week beginning 19 October 2009

THE following instruments were officially notified on the NSW legislation website ([www.legislation.nsw.gov.au](http://www.legislation.nsw.gov.au)) on the dates indicated:

#### Proclamations commencing Acts

Environmental Planning and Assessment Amendment Act 2008 No 36 (2009-509) —  
published LW 23 October 2009

Health Legislation Amendment Act 2009 No 15 (2009-510) — published LW 23 October 2009

#### Regulations and other statutory instruments

Environmental Planning and Assessment Amendment (Entertainment Venues) Regulation 2009 (2009-511) —  
published LW 23 October 2009

Environmental Planning and Assessment Amendment (Hunter Special Contributions Area) Order 2009  
(2009-512) — published LW 23 October 2009

Public Health (General) Amendment (Disclosure of Information) Regulation 2009 (2009-513) —  
published LW 23 October 2009

Public Health (General) Amendment (Register of Congenital Conditions) Regulation 2009 (2009-514) —  
published LW 23 October 2009

Southern Cross University Amendment By-law 2009 (2009-515) — published LW 23 October 2009

#### Environmental Planning Instruments

Standard Instrument (Local Environmental Plans) Amendment (Entertainment Venues) Order 2009  
(2009-516) — published LW 23 October 2009

State Environmental Planning Policy (Temporary Structures and Places of Public Entertainment) Amendment  
(Temporary Structures) 2009 (2009-517) — published LW 23 October 2009

Wingecarribee Local Environmental Plan 1989 (Amendment No 126) (2009-518) —  
published LW 23 October 2009

Wollongong City Centre Local Environmental Plan 2007 (Amendment No 3) (2009-519) —  
published LW 23 October 2009

---

## Assents to Acts

---

### ACTS OF PARLIAMENT ASSENTED TO

Legislative Assembly Office, Sydney 28 October 2009

IT is hereby notified, for general information, that Her Excellency the Governor has, in the name and on behalf of Her Majesty, this day assented to the undermentioned Acts passed by the Legislative Assembly and Legislative Council of New South Wales in Parliament assembled, viz.:

Act No. 71 2009 – An Act to amend the Real Property Act 1900 in relation to the lodgment and registration of dealings; and for other purposes. [Real Property Amendment (Land Transactions) Bill].

Act No. 72 2009 – An Act to amend the Liquor Act 2007 to make further provision with respect to trading on restricted trading days, the sale of liquor under certain producer/wholesaler licences, dealing with disturbance complaints, and other miscellaneous matters; to amend the Registered Clubs Act 1976 to make further provision with respect to the membership of clubs; and for other purposes. [Liquor and Registered Clubs Legislation Amendment Bill].

Act No. 73 2009 – An Act to facilitate the conduct and holding of major events in New South Wales; and for other purposes. [Major Events Bill].

Act No. 74 2009 – An Act to amend the Rural Fires Act 1997 to make further provision in relation to the management of bush fire hazard reduction work, the investigation of rural fires and the functions of the NSW Rural Fire Service; to increase the penalty notice amounts for certain fire-related offences; and for other purposes. [Rural Fires Amendment Bill].

RUSSELL D. GROVE PSM  
Clerk of the Legislative Assembly

**OFFICIAL NOTICES****Appointments****VALUATION OF LAND ACT 1916**

Appointment of Acting Valuer General  
Office of the Valuer General

HER Excellency the Governor, with the advice of the Executive Council, has been pleased to appoint Mr Simon GILKES, Chief Valuer, Land and Property Information, Land and Property Management Authority, to act as Valuer General for the period from Monday, 9 November 2009 to Thursday, 3 December 2009, inclusive.

TONY KELLY, M.L.C.,  
Minister for Lands

**ABORIGINAL LAND RIGHTS ACT 1983**

Notice

I, the Honourable Paul Lynch MP, Minister for Aboriginal Affairs, following approval by the New South Wales Aboriginal Land Council, do, by this notice pursuant to section 231(2) of the Aboriginal Land Rights Act 1983 (the Act) extend the appointment of Mr Andrew Bowcher as administrator to the Wilcannia Local Aboriginal Land Council for a period of six (6) calendar months, from 26 November 2009 to 25 May 2010. During the period of his appointment, the administrator will have all of the functions of the Wilcannia Local Aboriginal Land Council and any other duties as specified by the instrument of appointment. The administrator's remuneration and expenses are not to exceed \$90 000 excluding GST without the prior approval of NSWALC. The administrator's remuneration may include fees payable for the services of other personnel within the administrator's firm who provide services as agents of the administrator.

Signed and sealed this 19th day of October 2009.

PAUL LYNCH, M.P.,  
Minister for Aboriginal Affairs

GOD SAVE THE QUEEN

**ABORIGINAL LAND RIGHTS ACT 1983**

Notice

I, the Honourable Paul Lynch MP, Minister for Aboriginal Affairs, following approval by the New South Wales Aboriginal Land Council, do, by this notice pursuant to section 231(2) of the Aboriginal Land Rights Act 1983, extend the appointment of Mr Andrew Bowcher as Administrator to the Balranald Local Aboriginal Land Council for a period of six (6) calendar months from 22 April 2009. During the period of his appointment, the Administrator will have all of the functions of a Local Aboriginal Land Council excepting those functions specified in sections 52(2)(g) and 52(4)(b) of the Act as specified by the agreed terms of appointment. The Administrator's remuneration and expenses are not to exceed \$60 000 excluding GST without the prior approval of NSWALC. The Administrator's remuneration may include fees payable for the services of other personnel within the Administrator's firm who provide services as agents of the Administrator.

Signed and sealed this 20th day of October 2009.

PAUL LYNCH, M.P.,  
Minister for Aboriginal Affairs

GOD SAVE THE QUEEN

## Department of Lands

**ARMIDALE OFFICE**  
**108 Faulkner Street (PO Box 199A), Armidale NSW 2350**  
**Phone: (02) 6770 3100 Fax (02) 6771 5348**

### APPOINTMENT OF TRUST BOARD MEMBERS

PURSUANT to section 93 of the Crown Lands Act 1989, the persons whose names are specified in Column 1 of the Schedule hereunder are appointed, for the terms of office specified in that Column, as members of the trust board for the reserve trust specified opposite thereto in Column 2, which has been established and appointed as trustee of the reserve referred to opposite thereto in Column 3 of the Schedule.

TONY KELLY, M.L.C.,  
Minister for Lands

#### SCHEDULE

Column 1	Column 2	Column 3
Keith James McINTYRE (new member)	Ebor Conservation and Recreation Reserve Trust	Reserve No. 1015929 Public Purpose: Public Recreation Notified: 5 December 2008 File Reference: 08/9093
Stuart James McINTYRE (new member)		
Mark Lloyd WATTS (new member)		

For a term commencing 01 April 2009 and expiring 31 December 2012.

#### SCHEDULE

Column 1	Column 2	Column 3
Paul Gordon MacRAE (re-appointment)	Glencoe Recreation Reserve Trust	Reserve No. 110006 Public Purpose: Public Recreation Notified: 27 March 1987 File Reference: AE84R24
Richard Ross GILDER (re-appointment)		
Simon JOLLY (new member)		

For a term commencing 1 January 2009 and expiring 31 December 2013.

### AUTHORISATION OF ADDITIONAL PURPOSE

IT is hereby notified pursuant to section 121A of the Crown Lands Act 1989, that the additional purpose specified in Column 1 of the Schedule hereunder, is applied to that part of the reserve specified opposite thereto in Column 2 of the Schedule.

TONY KELLY, M.L.C.,  
Minister for Lands

#### SCHEDULE

Column 1	Column 2
Rural Services	Reserve No: 60459 Public Purpose: Public Recreation Notified: 1 June 1928 being an area of approximately 1100m2 located in the North-western corner of Lot 166

Column 1

Column 2

DP753669. As shown by hatching on diagram hereunder

Parish: Ollera  
County: Hardinge  
File No.: AE99R51

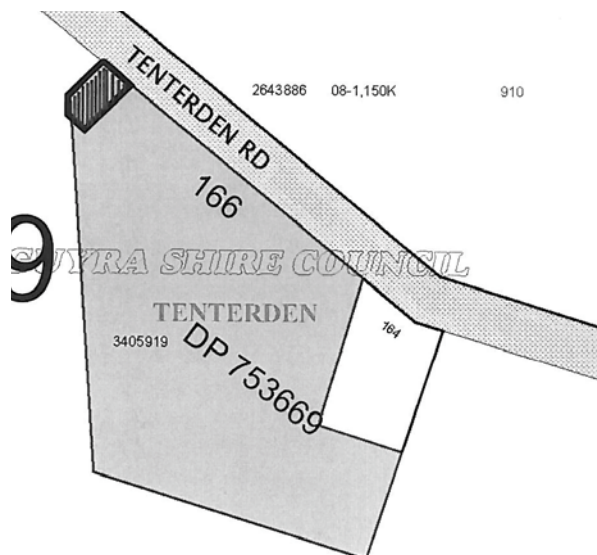
### ESTABLISHMENT OF RESERVE TRUST AND APPOINTMENT OF CORPORATION TO MANAGE RESERVE TRUST

- PURSUANT to section 92 (1) of the Crown Lands Act 1989, the reserve trust specified in Column 2 of the Schedule hereunder is established under the name stated in that Column and is appointed as trustee of the reserve specified in Column 3 of the Schedule.
- PURSUANT to section 95 of the Crown Lands Act 1989, the corporation specified in Column 1 of the Schedule hereunder, is appointed to manage the affairs of the reserve trust specified opposite thereto in Column 2 for that part of the reserve referred to in Column 3 of the Schedule.

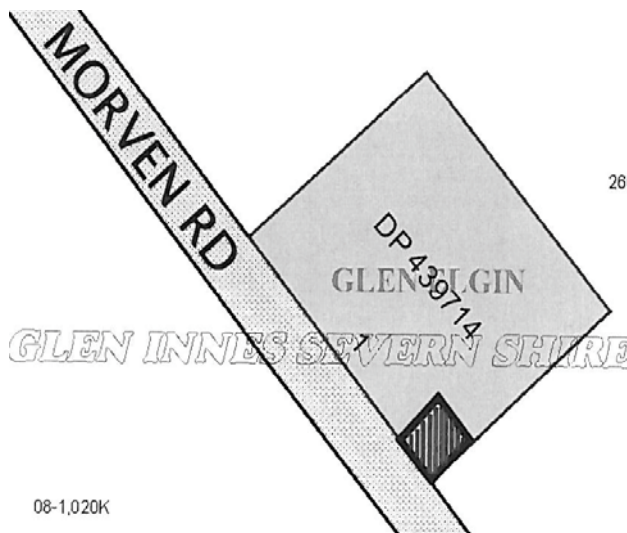
TONY KELLY, M.L.C.,  
Minister for Lands

#### SCHEDULE

Column 1	Column 2	Column 3
Guyra Shire Council	Tenterden Rural Fire Service Reserve Trust	Reserve No. 60459 Public Purpose: Rural Services being an area of approximately 1100m2 located in the North- western corner of Lot 166 DP753669. As shown by hatching on diagram hereunder. Notified: This day File Reference: AE99R51



Note: This appointment acknowledges that the Trust Board Members that were appointed in the New South Wales Government Gazette of 17 November 2006 (9753), to manage the affairs of the Tenterden Recreation Reserve Trust, will now have the function of managing the balance of Reserve 60459, i.e. excluding the part referred to in Column 3 of the Schedule.



**AUTHORISATION OF ADDITIONAL PURPOSE**

IT is hereby notified pursuant to section 121A of the Crown Lands Act 1989, that the additional purpose specified in Column 1 of the Schedule hereunder, is applied to that part of the reserve specified opposite thereto in Column 2 of the Schedule.

TONY KELLY, M.L.C.,  
Minister for Lands

**SCHEDULE**

<i>Column 1</i>	<i>Column 2</i>
Rural Services	Reserve No. 88775 Public Purpose: Public Hall Notified: 17 November 1972 being an area of approximately 1000m2 located in the South-eastern corner of Lot 1 DP439714. As shown by hatching on diagram hereunder Parish: Glen Elgin County: Clive File No.: AE80R87

Note: This appointment acknowledges that the Trust Board Members that were appointed in the New South Wales Government Gazette of 9 November 2007 (8343), to manage the affairs of the Glen Elgin Public Hall Reserve Trust, will now have the function of managing the balance of Reserve 88775, i.e. excluding the part referred to in Column 3 of the Schedule.

**ESTABLISHMENT OF RESERVE TRUST AND APPOINTMENT OF CORPORATION TO MANAGE RESERVE TRUST**

- PURSUANT to section 92 (1) of the Crown Lands Act 1989, the reserve trust specified in Column 2 of the Schedule hereunder is established under the name stated in that Column and is appointed as trustee of the reserve specified in Column 3 of the Schedule.
- PURSUANT to section 95 of the Crown Lands Act 1989, the corporation specified in Column 1 of the Schedule hereunder, is appointed to manage the affairs of the reserve trust specified opposite thereto in Column 2 for that part of the reserve referred to in Column 3 of the Schedule.

TONY KELLY, M.L.C.,  
Minister for Lands

**SCHEDULE**

<i>Column 1</i>	<i>Column 2</i>	<i>Column 3</i>
Glen Innes Severn Council	Glen Elgin Rural Fire Service Reserve Trust	Reserve No. 88775 Public Purpose: Rural Services being an area of approximately 1000m2 located in the South-eastern corner of Lot 1 DP439714. As shown by hatching on diagram hereunder. Notified: This day File Reference: AE80R87

**DUBBO OFFICE**  
**142 Brisbane Street (PO Box 865), Dubbo NSW 2830**  
**Phone: (02) 6883 3300      Fax: (02) 6882 6920**

**APPOINTMENT OF TRUST BOARD MEMBERS**

PURSUANT to section 93 of the Crown Lands Act 1989, the persons whose names are specified in Column 1 of the Schedule hereunder are appointed, for the terms of office specified in that Column, as members of the trust board for the reserve trust specified opposite thereto in Column 2, which has been established and appointed as trustee of the reserve referred to opposite thereto in Column 3 of the Schedule.

TONY KELLY, M.L.C.,  
 Minister for Lands

SCHEDULE

<i>Column 1</i>	<i>Column 2</i>	<i>Column 3</i>
John Macadam KELLY (re-appointment) Amanda ROCKELL (new member) Deborah Susan ROCKELL (re-appointment) Les TOWNSEND (re-appointment) Elizabeth Anne TOWNSEND (re-appointment)	Wongarbon Recreation Reserve Trust	Reserve No. 7523 Public Purpose: Public recreation, other public purposes Notified: 20 October 1888 File Reference: DB80 R 224
For a term commencing 29 October 2009 and expiring 4 September 2013		



**GOULBURN OFFICE**  
**159 Auburn Street (PO Box 748), Goulburn NSW 2580**  
**Phone: (02) 4824 3700 Fax: (02) 4822 4287**

**APPOINTMENT OF TRUST BOARD MEMBERS**

PURSUANT to section 93 of the Crown Lands Act 1989, the persons whose names are specified in Column 1 of the Schedule hereunder are appointed, for the terms of office specified in that Column, as members of the trust board for the reserve trust specified opposite thereto in Column 2, which has been established and appointed as trustee of the reserve referred to opposite thereto in Column 3 of the Schedule.

TONY KELLY, M.L.C.,  
Minister for Lands

**SCHEDULE**

<i>Column 1</i>	<i>Column 2</i>	<i>Column 3</i>
Jill Robertson Denney (re-appointment)	Berrima Sports Ground Trust	Reserve No. 86234 Public Purpose: Public Recreation Notified: 7 April 1967 File Reference: GB91R96/2

For a term commencing the date of this notice and expiring 9 November 2011.

**APPOINTMENT OF TRUST BOARD MEMBERS**

PURSUANT to section 93 of the Crown Lands Act 1989, the persons whose names are specified in Column 1 of the Schedule hereunder are appointed, for the terms of office specified in that Column, as members of the trust board for the reserve trust specified opposite thereto in Column 2, which has been established and appointed as trustee of the reserve referred to opposite thereto in Column 3 of the Schedule.

TONY KELLY, M.L.C.,  
Minister for Lands

**SCHEDULE**

<i>Column 1</i>	<i>Column 2</i>	<i>Column 3</i>
Paul Vincent Rouen (re-appointment) Geoffrey King Saville (re-appointment) Sue Maxwell (re-appointment) Rosheen O'Brien (re-appointment) Mark Ian Faviell (re-appointment) Diana Mary Izzard (re-appointment)	Braidwood Racecourse and Athletic Sportsground Reserve Trust	Dedication No. 530013 Public Purpose: Racecourse, Athletic Sports Ground Notified: 20 December 1902 File Reference: GB83R27/2

For a term commencing the date of this notice and expiring 29 October 2014.

**RESERVATION OF CROWN LAND**

PURSUANT to section 87 of the Crown Lands Act 1989, the Crown land specified in Column 1 of the schedule hereunder is reserved as specified opposite thereto in Column 2 of the Schedule.

TONY KELLY, M.L.C.,  
Minister for Lands

**SCHEDULE**

<i>Column 1</i>	<i>Column 2</i>
Land District: Goulburn Local Government Area: Goulburn Mulwaree Council Locality: Spring Valley  <i>Lot Sec. D.P. No. Parish County</i> 261 750047 Tarago Argyle 7300 1140456 # Tarago Argyle  Area: About 2ha File Reference: 09/07125/1	Reserve No. 1023288 Public Purpose: Rural Services Community Purposes

Disclaimer: # Please note that the above Lot numbers marked # are for Departmental use only.

**ESTABLISHMENT OF RESERVE TRUST**

PURSUANT to section 92(1) of the Crown Lands Act 1989, the reserve trust specified in Column 1 of the Schedule hereunder is established under the name stated in that Column and is appointed as trustee of the reserve specified opposite thereto in Column 2 of the Schedule.

TONY KELLY, M.L.C.,  
Minister for Lands

**SCHEDULE**

<i>Column 1</i>	<i>Column 2</i>
Spring Valley Rural Fire Brigade Trust	Reserve No. 1023288 Public Purpose: Rural Services Community Purposes Notified: This Day File Reference: 09/07125/1

**APPOINTMENT OF CORPORATION TO MANAGE RESERVE TRUST**

PURSUANT to section 95 of the Crown Lands Act 1989, the corporation specified in Column 1 of the Schedule hereunder is appointed to manage the affairs of the reserve trust specified opposite thereto in Column 2, which is trustee of the reserve referred to in Column 3 of the Schedule.

TONY KELLY, M.L.C.,  
Minister for Lands

**SCHEDULE**

<i>Column 1</i>	<i>Column 2</i>	<i>Column 3</i>
NSW Rural Fire Service	Spring Valley Rural Fire Brigade Trust	Reserve No. 1023288 Public Purpose: Rural Services Community Purposes Notified: This Day File Reference: 09/07125/1

For a term commencing the date of this notice.

**GRAFTON OFFICE**  
**76 Victoria Street (Locked Bag 10), Grafton NSW 2460**  
**Phone: (02) 6640 3400 Fax: (02) 6642 5375**

**ERRATUM**

*Land District – Lismore; Council – Byron Shire Council*

THE notification appearing in the Government Gazette of 24 July 2009, Folio 4661, under the heading “Revocation of Reservation of Crown Land” in the respect of Schedule 2,

Lot 1, DP 1139721, Parish Byron, County Rous,  
 Lot 3, DP 1139721, Parish Byron, County Rous,  
 Lot Pt 2, DP 1139721, Parish Byron, County Rous,  
 Lot Pt 7014, DP 1084859, Parish Byron, County Rous  
 of an area of 6ha,

***replace with***

Lot 1, DP 1139721, Parish Byron, County Rous  
 Lot 3, DP 1139721, Parish Byron, County Rous  
 of an area of 1.670 hectares.

File Reference: GF01 R 5/2

TONY KELLY, M.L.C.,  
 Minister for Lands

**ADDITION TO RESERVED CROWN LAND**

PURSUANT to section 88 of the Crown Lands Act 1989, the Crown land specified in Column 1 of the Schedule hereunder is added to the reserved land specified opposite thereto in Column 2 of the Schedule.

TONY KELLY, M.L.C.,  
 Minister for Lands

**SCHEDULE**

<i>Column 1</i>	<i>Column 2</i>
Land District: Bellingen	Reserve No. 140021
Local Government Area: Nambucca Shire Council	Public Purpose: Public Hall
Locality: Argents Hill	Notified: 3 July 1987
Lot 5, Sec., D.P. No. 879153, Parish Buckra Bendinni, County Raleigh	Lot 128, Sec., D.P. No. 755538, Parish Buckra Bendinni, County Raleigh
Area: 33m <sup>2</sup>	New Area: 893m <sup>2</sup>
File Reference: 08/8436	



**GRIFFITH OFFICE**  
**2nd Floor, Griffith City Plaza,**  
**120–130 Banna Avenue (PO Box 1030), Griffith NSW 2680**  
**Phone: (02) 6960 3600      Fax: (02) 6962 5670**

**NOTIFICATION OF CLOSING OF PUBLIC ROAD**

IN pursuance of the provisions of the Roads Act 1993, the road hereunder described is closed and the land comprised therein ceases to be a public road and the rights of passage and access that previously existed in relation to the road are extinguished. On road closure, title to the land comprising the former public road vests in the body specified in the Schedule hereunder.

TONY KELLY, M.L.C.,  
Minister for Lands.

\_\_\_\_\_

Descriptions

*Land District of Wyalong;*  
*L.G.A. – Bland*

Lots 1, 2 & 3 D.P. 1141001, Parishes of Hiawatha and Clear Ridge, County of Gipps. File No: GH 04 H 55.

Note: (1) On closing, title for the land comprised in Lots 1, 2 & 3 DP 1141001 remains vested in the State of New South Wales as Crown Land.

**HAY OFFICE**  
**126 Lachlan Street (PO Box 182), Hay NSW 2711**  
**Phone: (02) 6990 1800 Fax: (02) 6993 1135**

**APPOINTMENT OF RESERVE TRUST AS TRUSTEE  
OF A RESERVE**

PURSUANT to section 92 (1) of the Crown Lands Act 1989, the reserve trust specified in Column 1 of the Schedule hereunder is appointed as trustee of the reserve specified opposite thereto in Column 2 of the Schedule.

TONY KELLY, M.L.C.,  
Minister for Lands

SCHEDULE

<i>Column 1</i>	<i>Column 2</i>
Berrigan Council Crown Reserves Reserve Trust	Reserve No. 53334 Public Purpose: Drainage Notified: 6 June 1979 File Reference: HY83 H 11

**ADDITION TO RESERVED CROWN LAND**

PURSUANT to section 88 of the Crown Lands Act 1989, the Crown land specified in Column 1 of the Schedule hereunder is added to the reserved land specified opposite thereto in Column 2 of the Schedule.

TONY KELLY, M.L.C.,  
Minister for Lands

SCHEDULE

<i>Column 1</i>	<i>Column 2</i>
Land District: Deniliquin Local Government Area: Berrigan Shire Council Locality: Tocumwal Lot 7010, DP 1001841, Parish Tocumwal, County Denison Lot 7011, DP 1001841, Parish Tocumwal, County Denison Lot 7012, DP 1016695, Parish Tocumwal, County Denison Lot 7013, DP 1016695, Parish Tocumwal, County Denison Area: 1.96ha File Reference: HY83 H 11	Reserve No. 150054 Public Purpose: Public recreation

**NOTIFICATION OF CLOSING OF PUBLIC ROAD**

IN pursuance of the provisions of the Roads Act 1993, the road hereunder described is closed and the land comprised therein ceases to be a public road and the rights of passage and access that previously existed in relation to the road are extinguished. On road closure, title to the land comprising the former public road vests in the body specified in the Schedule hereunder.

TONY KELLY, M.L.C.,  
Minister for Lands.

Descriptions

*Land District of Deniliquin;*  
*L.G.A. – Wakool*

Lot 1 D.P. 1141322, Parish of Wandaradget, County of Wakool. File No: HY 86 H 243.

Note: (1) On closing, title for the land comprised in Lot 1 DP 1141322 remains vested in the State of New South Wales as Crown Land.

*Land District of Hillston;*  
*L.G.A. – Carrathool*

Lot 1 D.P. 1140355, Parish of Stackpoole, County of Nicholson. File No: HY 98 H 62..

Note: (1) On closing, title for the land comprised in Lot 1 DP 1140355 remains vested in the State of New South Wales as Crown Land.

*Land District of Deniliquin;*  
*L.G.A. – Murray*

Lot 1 D.P. 1142562, Parish of Mathoura, County of Cadell. File No: HY 07 H 13.

Note: (1) On closing, title for the land comprised in Lot 1 DP 1142562 remains vested in the State of New South Wales as Crown Land.

**APPOINTMENT OF TRUST BOARD MEMBERS**

PURSUANT to section 93 of the Crown Lands Act 1989, the persons whose names are specified in Column 1 of the Schedule hereunder are appointed, for the terms of office specified in that Column, as members of the trust board for the reserve trust specified opposite thereto in Column 2, which has been established and appointed as trustee of the reserve referred to opposite thereto in Column 3 of the Schedule.

TONY KELLY, M.L.C.,  
Minister for Lands

SCHEDULE

<i>Column 1</i>	<i>Column 2</i>	<i>Column 3</i>
Ian Braithwaite (new member)	Warrawidgee Hall Trust	Reserve No. 83127 Public Purpose: Public Recreation Notified: 14 April 1961 File Reference: HY79R32

For a term commencing the date of this notice and expiring 30 June 2012.

**MAITLAND OFFICE**  
**Corner Newcastle Road and Banks Street (PO Box 6), East Maitland NSW 2323**  
**Phone: (02) 4937 9300 Fax: (02) 4934 2252**

**RESERVATION OF CROWN LAND**

PURSUANT to section 87 of the Crown Lands Act 1989, the Crown land specified in Column 1 of the schedule hereunder is reserved as specified opposite thereto in Column 2 of the Schedule.

TONY KELLY, M.L.C.,  
Minister for Lands

**SCHEDULE***Column 1*

Land District: Singleton  
Local Government Area:  
Singleton Council  
Locality: Howes Valley

*Column 2*

Reserve No. 1023308  
Public Purpose:  
Rural Services  
Environmental  
Protection

<i>Lot</i>	<i>Sec.</i>	<i>D.P. No.</i>	<i>Parish</i>	<i>County</i>
133		753770	Bulga	Hunter
134		753770	Bulga	Hunter
56		753770	Bulga	Hunter
11		753791	Kindarun	Hunter
10		753791	Kindarun	Hunter
13		753791	Kindarun	Hunter
58		753782	Gullongulong	Hunter
7300		1143178 #	Bulga	Hunter
7301		1143180 #	Gullongulong	Hunter
7300		1143175 #	Wareng	Hunter
7301		1143179 #	Poppong	Hunter
7302		1143177 #	Bulga	Hunter
7300		1143176 #	Bulga	Hunter
7300		1143174 #	Gullongulong	Hunter
7301		1143173 #	Bulga	Hunter

Area: About 8159ha  
File Reference: 09/10339/1

Disclaimer: # Please note that the above Lot numbers marked # are for Departmental use only.

**ESTABLISHMENT OF RESERVE TRUST**

PURSUANT to section 92 (1) of the Crown Lands Act 1989, the reserve trust specified in Column 1 of the Schedule hereunder is established under the name stated in that Column and is appointed as trustee of the reserve specified opposite thereto in Column 2 of the Schedule.

TONY KELLY, M.L.C.,  
Minister for Lands

**SCHEDULE***Column 1*

Howes Valley Environmental  
Protection Reserve Trust

*Column 2*

Reserve No. 1023308  
Public Purpose:  
Rural Services  
Environmental Protection  
Notified: This Day  
File Reference: 09/10339/

**APPOINTMENT OF CORPORATION TO MANAGE RESERVE TRUST**

PURSUANT to section 95 of the Crown Lands Act 1989, the corporation specified in Column 1 of the Schedule hereunder is appointed to manage the affairs of the reserve trust specified opposite thereto in Column 2, which is trustee of the reserve referred to in Column 3 of the Schedule.

TONY KELLY, M.L.C.,  
Minister for Lands

**SCHEDULE***Column 1*

Lands  
Administration  
Ministerial  
Corporation

*Column 2*

Howes Valley  
Environmental  
Protection  
Reserve Trust

*Column 3*

Reserve No. 1023308  
Public Purpose:  
Rural Services  
Environmental Protection  
Notified: This Day  
File Reference: 09/10339/

For a term commencing the date of this notice.

**MOREE OFFICE**  
**Frome Street (PO Box 388), Moree NSW 2400**  
**Phone: (02) 6752 5055 Fax: (02) 6752 1707**

**NOTIFICATION OF CLOSING OF ROADS**

IN pursuance of the provisions of the Roads Act 1993, the roads hereunder described are closed and the land comprised therein ceases to be public road and the rights of passage and access that previously existed in relation to the roads is extinguished.

TONY KELLY, M.L.C.,  
Minister for Lands

Description

*Land District – Warialda;*  
*Council – Inverell Shire;*  
*Parish – Coolatai;*  
*County – Burnett*

Roads Closed: Lots 1 in DP 1143529.

File Reference: ME05H192.

Note: On closing, the land within Lot 1 in DP 1143529 remains vested in the State of New South Wales as Crown land.

**NOWRA OFFICE**  
**5 O’Keefe Avenue (PO Box 309), Nowra NSW 2541**  
**Phone: (02) 4428 9100 Fax: (02) 4421 2172**

**ORDER****CORRECTION OF DEFECTIVE INSTRUMENT**

IN pursuance of the provisions of section 257 of the Roads Act 1993, the Instrument contained within Government Gazette No. 136, dated 25 September 2009, folio 5218, under “Notification of Closing of Road”, in the headings of “Description” and “Schedule”, being land within the Parishes of Mumbulla and Brogo, County of Auckland, where it states “Lots 1-6 inclusive, DP 1139322” is deleted and replaced with “Lots 1, 4, 5 and 6, DP 1139322”. File: NA05 H 157.

TONY KELLY, M.L.C.,  
Minister for Lands

## Description

*Parish – Wandella;*  
*County – Dampier;*  
*Land District – Moruya;*  
*Local Government Area – Bega Valley*

Road Closed: Lot 1, DP 1143357 at Wandella, subject to an easement for Right of Carriageway created by DP 1143357. File Reference: NA06 H 154.

## Schedule

On closing, the lands within Lot 1, DP 1143357 remain vested in State of New South Wales as Crown land.

**NOTIFICATION OF CLOSING OF ROAD**

IN pursuance of the provisions of the Roads Act 1993, the road hereunder described is closed and the land comprised therein ceases to be public road and the rights of passage and access that previously existed in relation to the road are extinguished. On road closing, title to the land comprising the former public road vests in the body specified in the Schedule hereunder.

TONY KELLY, M.L.C.,  
Minister for Lands

## Description

*Parish – Cadgee;*  
*County – Dampier;*  
*Land District – Moruya;*  
*Local Government Area – Eurobodalla*

Road Closed: Lot 1, DP 1140119 at Nerrigundah. File Reference: NA06 H 158.

## Schedule

On closing, the lands within Lot 1, DP 1140119 remain vested in State of New South Wales as Crown land.

## Description

*Parish – Moruya;*  
*County – Dampier;*  
*Land District – Moruya;*  
*Local Government Area – Eurobodalla*

Road Closed: Lot 2, DP 1140089 at Moruya. File Reference: 07/6063.

## Schedule

On closing, the lands within Lot 2, DP 1140089 remain vested in State of New South Wales as Crown land.

**ORANGE OFFICE**  
**92 Kite Street (PO Box 2146), Orange NSW 2800**  
**Phone: (02) 6391 4300 Fax: (02) 6362 3896**

**NOTIFICATION OF CLOSING OF PUBLIC ROAD**

IN pursuance of the provisions of the Roads Act 1993, the road hereunder described is closed and the land comprised therein ceases to be a public road and the rights of passage and access that previously existed in relation to the road are extinguished. On road closing, title to the land comprising the former public road vests in the body specified in the Schedule hereunder.

TONY KELLY, M.L.C.,  
Minister for Lands

Description

*Parish – Yetholme; County – Roxburgh  
Land District – Bathurst; L.G.A – Bathurst Regional*

Road Closed: Lot 1 in Deposited Plan 726998. File No.: 07/5605

Note: On closing, the land within Lot 1, DP 726998 remains vested in Bathurst Regional Council as operational land for the purposes of the Local Government Act 1993.

Council Ref: 25.00270

**REVOCATION OF RESERVATION OF CROWN  
LAND**

PURSUANT to section 90 of the Crown Lands Act 1989, the reservation of Crown land specified in Column 1 of the Schedule hereunder is revoked to the extent specified opposite thereto in Column 2 of the Schedule.

TONY KELLY, M.L.C.,  
Minister for Lands

SCHEDULE

<i>Column 1</i>	<i>Column 2</i>
Land District: Forbes	The whole being
Local Government Area: Forbes	<i>Lot Sec. D.P. No. Parish County</i> 127 720606 Nanima Forbes
Locality: Nanima	of an area of 3.3 hectares.
Reserve No. 98130	
Public Purpose: Access	
Notified: 18 April 1986	
File Reference: OE86 H 175	

**NOTIFICATION OF CLOSING OF ROAD**

IN pursuance of the provisions of the Roads Act 1993, the road hereunder described is closed and the land comprised therein ceases to be a public road and the rights of passage and access that previously existed in relation to the road are extinguished. On road closing, title to the land comprising the former public road vests in the body specified in the Schedule hereunder.

TONY KELLY, M.L.C.,  
Minister for Lands

Description

*Land District – Parkes;  
LGA – Forbes*

Road Closed: Lot 2, DP 11338809 at Calarie, Parish Mumbidgle, County Ashburnham. File Reference: 09/00916.

Schedule

On closing, the land within Lot 2, DP 11338809 remains vested in the State of New South Wales as Crown Land.

Description

*Land District – Parkes;  
LGA – Parkes*

Road Closed: Lots 3 and 4, DP 11338809 at Tichborne, Parish Warregal, County Ashburnham. File Reference: 09/00917.

Schedule

On closing, the land within Lots 3 and 4, DP 11338809 remains vested in the State of New South Wales as Crown Land.

Description

*Land District – Forbes;  
LGA – Forbes*

Road Closed: Lot 1, DP 11338809 at Calarie, Parish Mumbidgle, County Ashburnham. File Reference: OE05 H 183.

Schedule

On closing, the land within Lot 1, DP 11338809 remains vested in the State of New South Wales as Crown Land.



**TAMWORTH OFFICE****25-27 Fitzroy Street (PO Box 535), Tamworth NSW 2340****Phone: (02) 6764 5100 Fax: (02) 6766 3805****NOTIFICATION OF CLOSING OF A ROAD**

IN pursuance to the provisions of the Roads Act 1993, the road hereunder specified is closed and the land comprised therein ceases to be a public road and the rights of passage and access that previously existed in relation to the road are extinguished.

TONY KELLY, M.L.C.,  
Minister for Lands

## Description

*Locality – Warrah Ridge; Land District – Quirindi  
L.G.A. – Liverpool Plains Shire*

Road Closed: Lot 1 in DP 1140512, Parish Warrah, County Buckland. File Reference: TH06 H 148

Note: On closing title to the land comprised in Lot 1 will remain vested in the State of New South Wales as Crown Land.

**ERRATUM**

THE notice appearing in the *New South Wales Government Gazette* No. 143 on 9 October 2009, Folio 5348, under the heading "Transfer of Crown Road to Council" and under the subheading "Schedule 1" County Parry should be replaced with County Inglis. File Reference: TH05 H 83

TONY KELLY, M.L.C.,  
Minister for Lands

**NOTIFICATION OF CLOSING OF A ROAD**

IN pursuance to the provisions of the Roads Act 1993, the road hereunder specified is closed and the land comprised therein ceases to be a public road and the rights of passage and access that previously existed in relation to the road are extinguished.

TONY KELLY, M.L.C.,  
Minister for Lands

## Description

*Locality – Somerton;  
Land District – Tamworth;  
L.G.A. – Tamworth Regional*

Road Closed: Lots 1 & 2 in Deposited Plan 1140528, Parishes Bloomfield & Bubbogullion, County Inglis.

File Reference: TH06H170.

Note: On closing title to the land comprised in Lots 1 & 2 will remain vested in the State of New South Wales as Crown Land.

**NOTIFICATION OF CLOSING OF ROAD**

IN pursuance of the provisions of the Roads Act 1993, the road hereunder described is closed and the land comprised therein ceases to be a public road and the rights of passage and access that previously existed in relation to the road are

extinguished. On road closing, title to the land comprising the former public road vests in the body specified in the Schedule hereunder.

TONY KELLY, M.L.C.,  
Minister for Lands

## Description

*Land District – Gunnedah;  
LGA – Gunnedah*

Road Closed: Lot 1, DP 1142260 at Orange Grove, Parish Gunnenbeme and Namoi, County Nandewar and Darling. File Reference: 08/1163

## Schedule

On closing, the land within Lot 1, DP 1142260 remains vested in the State of New South Wales as Crown Land.

**ROADS ACT 1993****ORDER**

Transfer of Crown Road to Council

IN pursuance of provisions of section 151, Roads Act 1993, The Crown public roads specified in Schedule 1 are transferred to the Roads Authority specified in Schedule 2 hereunder, as from the date of publication of this notice and as from that date, the roads specified in Schedule 1 cease to be Crown public road.

TONY KELLY, M.L.C.,  
Minister for Lands

**SCHEDULE 1**

*Parish – Baldwin;  
County – Darling;  
Land District – Tamworth;  
L.G.A – Tamworth Regional*

Crown public road described as North Lots 19 and 43 DP 752169, roads within 81, 45, 46 and 76 DP 752169 (being the highlighted section in black shown on the diagram below).

**SCHEDULE 2**

Roads Authority: Tamworth Regional Council.

File No: 06/8778.

**TAREE OFFICE**  
**98 Victoria Street (PO Box 440), Taree NSW 2430**  
**Phone: (02) 6591 3500 Fax: (02) 6552 2816**

**NOTIFICATION OF CLOSING OF ROAD**

IN pursuance of the provisions of the Roads Act 1993, the road hereunder described is closed and the land comprised therein ceases to be a public road and the rights of passage and access that previously existed in relation to the road are extinguished. On road closing, title to the land comprising the former public road vests in the body specified in the Schedule hereunder.

TONY KELLY, M.L.C.,  
Minister for Lands

Description

*Land District – Taree;*  
*LGA – Greater Taree*

Road Closed: Lot 1, DP 1138804 at Melinga, Parish Cundle, County Macquarie. File Reference: TE05 H 81.

Schedule

On closing, the land within Lot 1, DP 1138804 remains vested in the State of New South Wales as Crown Land.

Description

*Land District – Taree;*  
*LGA – Greater Taree*

Road Closed: Lot 1, DP 1137887 at Cooperbrook, Parish Harrington, County Macquarie. File Reference: TE05 H 153.

Schedule

On closing, the land within Lot 1, DP 1137887 remains vested in the State of New South Wales as Crown Land.

Description

*Land District – Taree;*  
*LGA – Greater Taree*

Road Closed: Lot 2, DP 1136821 at Upper Lansdowne, Parish Yarratt, County Macquarie. File Reference: 08/9098

Schedule

On closing, the land within Lot 2, DP 1136821 remains vested in the State of New South Wales as Crown Land.

**REVOCATION OF RESERVATION OF CROWN LAND**

PURSUANT to section 90 of the Crown Lands Act 1989, the reservations of Crown land specified in Column 1 of the Schedule hereunder is revoked to the extent specified opposite thereto in Column 2 of the Schedule.

TONY KELLY, M.L.C.,  
Minister for Lands

SCHEDULE

<i>Column 1</i>	<i>Column 2</i>
Land District: Taree	Within and being:
Local Government Area: Great Lakes	Lot 342, DP 1136901
Locality: Bungwahl	Parish: Topi Topi
Reserve No: 753205 (part) and 74930	County: Gloucester
Public Purpose: Future Public Requirements	Area: 3.376 ha
Notified: 29 June 2007 and 10 April 1952	
File No: 09/07128	

**WESTERN REGION OFFICE**  
**45 Wingewarra Street (PO Box 1840), Dubbo NSW 2830**  
**Phone: (02) 6883 3000 Fax: (02) 6883 3099**

**RESERVATION OF CROWN LAND**

PURSUANT to section 87 of the Crown Lands Act 1989, the Crown land specified in Column 1 of the schedule hereunder is reserved as specified opposite thereto in Column 2 of the Schedule.

TONY KELLY, M.L.C.,  
Minister for Lands

**SCHEDULE**

<i>Column 1</i>	<i>Column 2</i>
Land District: Willyama	Reserve No. 1022368
Local Government Area: Unincorporated	Public Purpose: Heritage Purposes
Locality: Silverton	
<i>Lot Sec. D.P. No. Parish County</i>	
13 20 758905 Bray Yancowinna	
Area: About 957m <sup>2</sup>	
File Reference: 09/11074/1	

**SCHEDULE**

<i>Column 1</i>	<i>Column 2</i>
Land District: Willyama	Reserve No. 1022388
Local Government Area: Unincorporated	Public Purpose: Heritage Purposes
Locality: Silverton	
<i>Lot Sec. D.P. No. Parish County</i>	
10 28 758905 Bray Yancowinna	
Area: About 990m <sup>2</sup>	
File Reference: 09/11075/1	

**ESTABLISHMENT OF RESERVE TRUST**

PURSUANT to section 92(1) of the Crown Lands Act 1989, the reserve trust specified in Column 1 of the Schedule hereunder is established under the name stated in that Column and is appointed as trustee of the reserve specified opposite thereto in Column 2 of the Schedule.

TONY KELLY, M.L.C.,  
Minister for Lands

**SCHEDULE**

<i>Column 1</i>	<i>Column 2</i>
Broken Hill Parking (R80125) Reserve Trust	Reserve No. 80125 Public Purpose: Parking Notified: 8 November 1957 File Reference: WL98R1744/1

**SCHEDULE**

<i>Column 1</i>	<i>Column 2</i>
Broken Hill Access (R80124) Reserve Trust	Reserve No. 80124 Public Purpose: Access Notified: 8 November 1957 File Reference: WL98R1741/1

**SCHEDULE**

<i>Column 1</i>	<i>Column 2</i>
Duff Street Park Reserve Trust	Reserve No. 80123 Public Purpose: Public Recreation Notified: 8 November 1957 File Reference: WL98R1747/1

**SCHEDULE**

<i>Column 1</i>	<i>Column 2</i>
Alma Oval Reserve Trust	Dedication No. 1001350 Public Purpose: Public Recreation Notified: 8 October 1898 File Reference: WL98R360/1

**SCHEDULE**

<i>Column 1</i>	<i>Column 2</i>
E T Lamb Memorial Oval Reserve Trust	Reserve No. 7770 Public Purpose: Public Buildings Other Public Purposes Notified: 24 November 1888 File Reference: WL98R815/1

**SCHEDULE**

<i>Column 1</i>	<i>Column 2</i>
Broken Hill Plantation (80749) Reserve Trust	Reserve No. 80749 Public Purpose: Plantation Notified: 6 June 1958 File Reference: WL86R293/1

**SCHEDULE**

<i>Column 1</i>	<i>Column 2</i>
McCauley Park Reserve Trust	Reserve No. 73677 Public Purpose: Public Recreation Notified: 15 September 1950 File Reference: WL91R18/1

**SCHEDULE**

<i>Column 1</i>	<i>Column 2</i>
New Market Sportsground Reserve Trust	Reserve No. 80869 Public Purpose: Public Recreation Notified: 18 July 1958 File Reference: WL87R2/1

**SCHEDULE**

<i>Column 1</i>	<i>Column 2</i>
Picton Sportsground Reserve Trust	Reserve No. 63300 Public Purpose: Public Recreation Notified: 15 April 1932 File Reference: WL88R101/1

## SCHEDULE

<i>Column 1</i>	<i>Column 2</i>
Broken Hill Public Recreation (R77803) Reserve Trust	Reserve No. 77803 Public Purpose: Public Recreation Notified: 26 August 1955 File Reference: WL87R71/1

## SCHEDULE

<i>Column 1</i>	<i>Column 2</i>
Eyre Street Park Reserve Trust	Reserve No. 81345 Public Purpose: Public Recreation Notified: 16 January 1959 File Reference: WL91R19/1

## SCHEDULE

<i>Column 1</i>	<i>Column 2</i>
Duke of Cornwall Park Reserve Trust	Reserve No. 71398 Public Purpose: Public Recreation Notified: 12 January 1945 File Reference: WL95R12/1

## SCHEDULE

<i>Column 1</i>	<i>Column 2</i>
Clarke Street Park Reserve Trust	Reserve No. 73591 Public Purpose: Public Recreation Notified: 7 June 1950 File Reference: WL98R1743/1

## SCHEDULE

<i>Column 1</i>	<i>Column 2</i>
123 Bagot Street Reserve Trust	Reserve No. 80715 Public Purpose: Public Recreation Notified: 30 May 1958 File Reference: WL86R211/1

## SCHEDULE

<i>Column 1</i>	<i>Column 2</i>
A. J. Keast Park Reserve Trust	Dedication No. 101157 Public Purpose: Recreation Notified: 9 June 1879 File Reference: WL92R4/1

### APPOINTMENT OF CORPORATION TO MANAGE RESERVE TRUST

PURSUANT to section 95 of the Crown Lands Act 1989, the corporation specified in Column 1 of the Schedule hereunder is appointed to manage the affairs of the reserve trust specified opposite thereto in Column 2, which is trustee of the reserve referred to in Column 3 of the Schedule.

TONY KELLY, M.L.C.,  
Minister for Lands

## SCHEDULE

<i>Column 1</i>	<i>Column 2</i>	<i>Column 3</i>
Broken Hill City Council	Broken Hill Parking (R80125) Reserve Trust	Reserve No. 80125 Public Purpose: Parking Notified: 8 November 1957 File Reference: WL98R1744/1

For a term commencing the date of this notice.

## SCHEDULE

<i>Column 1</i>	<i>Column 2</i>	<i>Column 3</i>
Broken Hill City Council	Broken Hill Access (R80124) Reserve Trust	Reserve No. 80124 Public Purpose: Access Notified: 8 November 1957 File Reference: WL98R1741/1

For a term commencing the date of this notice.

## SCHEDULE

<i>Column 1</i>	<i>Column 2</i>	<i>Column 3</i>
Broken Hill City Council	Duff Street Park Reserve Trust	Reserve No. 80123 Public Purpose: Public Recreation Notified: 8 November 1957 File Reference: WL98R1747/1

For a term commencing the date of this notice.

## SCHEDULE

<i>Column 1</i>	<i>Column 2</i>	<i>Column 3</i>
Broken Hill City Council	Alma Oval Reserve Trust	Dedication No. 1001350 Public Purpose: Public Recreation Notified: 8 October 1898 File Reference: WL98R360/1

For a term commencing the date of this notice.

## SCHEDULE

<i>Column 1</i>	<i>Column 2</i>	<i>Column 3</i>
Broken Hill City Council	E T Lamb Memorial Oval Reserve Trust	Reserve No. 7770 Public Purpose: Public Buildings Other Public Purposes Notified: 24 November 1888 File Reference: WL98R815/1

For a term commencing the date of this notice.

## SCHEDULE

<i>Column 1</i>	<i>Column 2</i>	<i>Column 3</i>
Broken Hill City Council	Broken Hill Plantation (80749) Reserve Trust	Reserve No. 80749 Public Purpose: Plantation Notified: 6 June 1958 File Reference: WL86R293/1

For a term commencing the date of this notice.

## SCHEDULE

<i>Column 1</i>	<i>Column 2</i>	<i>Column 3</i>
Broken Hill City Council	McCauley Park Reserve Trust	Reserve No. 73677 Public Purpose: Public Recreation Notified: 15 September 1950 File Reference: WL91R18/1

For a term commencing the date of this notice.

## SCHEDULE

<i>Column 1</i>	<i>Column 2</i>	<i>Column 3</i>
Broken Hill City Council	New Market Sportsground Reserve Trust	Reserve No. 80869 Public Purpose: Public Recreation Notified: 18 July 1958 File Reference: WL87R2/1

For a term commencing the date of this notice.

## SCHEDULE

<i>Column 1</i>	<i>Column 2</i>	<i>Column 3</i>
Broken Hill City Council	Picton Sportsground Reserve Trust	Reserve No. 63300 Public Purpose: Public Recreation Notified: 15 April 1932 File Reference: WL88R101/1

For a term commencing the date of this notice.

## SCHEDULE

<i>Column 1</i>	<i>Column 2</i>	<i>Column 3</i>
Broken Hill City Council	Broken Hill Public Recreation (R77803) Reserve Trust	Reserve No. 77803 Public Purpose: Public Recreation Notified: 26 August 1955 File Reference: WL87R71/1

For a term commencing the date of this notice.

## SCHEDULE

<i>Column 1</i>	<i>Column 2</i>	<i>Column 3</i>
Broken Hill City Council	Eyre Street Park Reserve Trust	Reserve No. 81345 Public Purpose: Public Recreation Notified: 16 January 1959 File Reference: WL91R19/1

For a term commencing the date of this notice.

## SCHEDULE

<i>Column 1</i>	<i>Column 2</i>	<i>Column 3</i>
Broken Hill City Council	Duke of Cornwall Park Reserve Trust	Reserve No. 71398 Public Purpose: Public Recreation Notified: 12 January 1945 File Reference: WL95R12/1

For a term commencing the date of this notice.

## SCHEDULE

<i>Column 1</i>	<i>Column 2</i>	<i>Column 3</i>
Broken Hill City Council	Clarke Street Park Reserve Trust	Reserve No. 73591 Public Purpose: Public Recreation Notified: 7 June 1950 File Reference: WL98R1743/1

For a term commencing the date of this notice.

## SCHEDULE

<i>Column 1</i>	<i>Column 2</i>	<i>Column 3</i>
Broken Hill City Council	123 Bagot Street Reserve Trust	Reserve No. 80715 Public Purpose: Public Recreation Notified: 30 May 1958 File Reference: WL86R211/1

For a term commencing the date of this notice.

## SCHEDULE

<i>Column 1</i>	<i>Column 2</i>	<i>Column 3</i>
Broken Hill City Council	A. J. Keast Park Reserve Trust	Dedication No. 101157 Public Purpose: Recreation Notified: 9 June 1879 File Reference: WL92R4/1

For a term commencing the date of this notice.

**DISSOLUTION OF RESERVE TRUST**

PURSUANT to section 92(3) of the Crown Lands Act 1989, the reserve trust specified in Column 1 of the Schedule hereunder, which was established in respect of the reserve specified opposite thereto in Column 2 of the Schedule, is dissolved.

TONY KELLY, M.L.C.,  
Minister for Lands

## SCHEDULE

<i>Column 1</i>	<i>Column 2</i>
Silverton War Memorial Youth Camp Trust	Reserve No. 88980 Public Purpose: War Memorial Youth Centre Notified: 3 August 1973 File Reference: WL90R41/2

**APPOINTMENT OF RESERVE TRUST AS TRUSTEE OF A RESERVE**

PURSUANT to section 92(1) of the Crown Lands Act 1989, the reserve trust specified in Column 1 of the Schedule hereunder is appointed as trustee of the reserve specified opposite thereto in Column 2 of the Schedule.

TONY KELLY, M.L.C.,  
Minister for Lands

## SCHEDULE

<i>Column 1</i>	<i>Column 2</i>
Silverton Village Community Reserve Trust	Reserve No. 88980 Public Purpose: War Memorial Youth Centre Notified: 3 August 1973 File Reference: WL90R41/2

---

## Department of Planning

---

### **ORDER DECLARING DEVELOPMENT TO BE A PROJECT UNDER PART 3A OF THE ENVIRONMENTAL PLANNING AND ASSESSMENT ACT 1979**

I, the Minister for Planning, having formed the opinion pursuant to section 75B(1) of the Environmental Planning and Assessment Act 1979 (the Act) that the development described in the Schedule is of State environmental planning significance, declare that development to be a project to which Part 3A of the Act applies.

Hon KRISTINA KENEALLY, M.P.,  
Minister for Planning

Dated, this 20th day of October, 2009.

---

#### SCHEDULE

Development of ash storage areas and associated ash handling and management facilities at Lamberts North, Lamberts South, Neubecks Creek and Ivanhoe No. 4, near the existing Mount Piper Power Station, in the Lithgow local government area, as generally described in Mount Piper Power Station Ash Placement Project: Project Description and Preliminary Environmental Assessment (Sinclair Knight Merz, September 2009).



## Department of Primary Industries

### FISHERIES MANAGEMENT (OCEAN TRAWL SHARE MANAGEMENT PLAN) REGULATION 2006

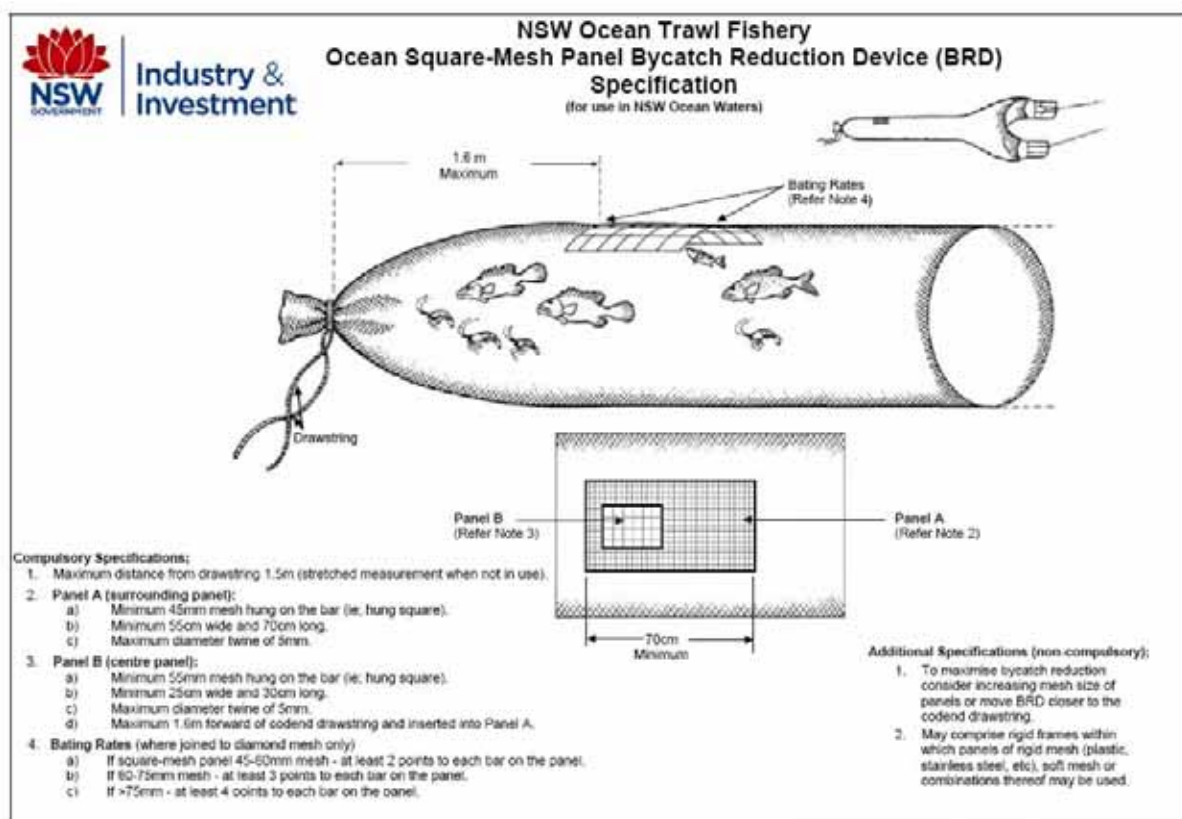
#### Clause 7A

#### Instrument of Approval of Bycatch Reduction Devices and Specifications

I, PETER TURNELL, Director, Fisheries Resource Management, with the delegated power of the Director-General of the Department of Industry and Investment pursuant to section 228(1) of the *Fisheries Management Act 1994* hereby:

1. revoke the Instrument of Approval dated 9 January 2009 and titled "Instrument of approval of bycatch reduction devices and specifications" published in New South Wales Government Gazette No. 37 dated 13 February 2009 at pages 1003 to 1005 inclusive;
2. pursuant to Clause 7A (1) (c) of the *Fisheries Management (Ocean Trawl Share Management Plan) Regulation 2006* approve:
  - a. each bycatch reduction device set out in Schedule 1 for use in the Ocean Trawl Fishery, and
  - b. the specifications set out in Schedule 1 in relation to each such bycatch reduction device;
3. pursuant to Clause 7A (1) (c) of the *Fisheries Management (Ocean Trawl Share Management Plan) Regulation 2006* approve **only until 30 April 2010**:
  - a. the bycatch reduction device set out in Schedule 2 for use in the Ocean Trawl Fishery, and
  - b. the specifications set out in Schedule 2 in relation to that bycatch reduction device.

#### SCHEDULE 1



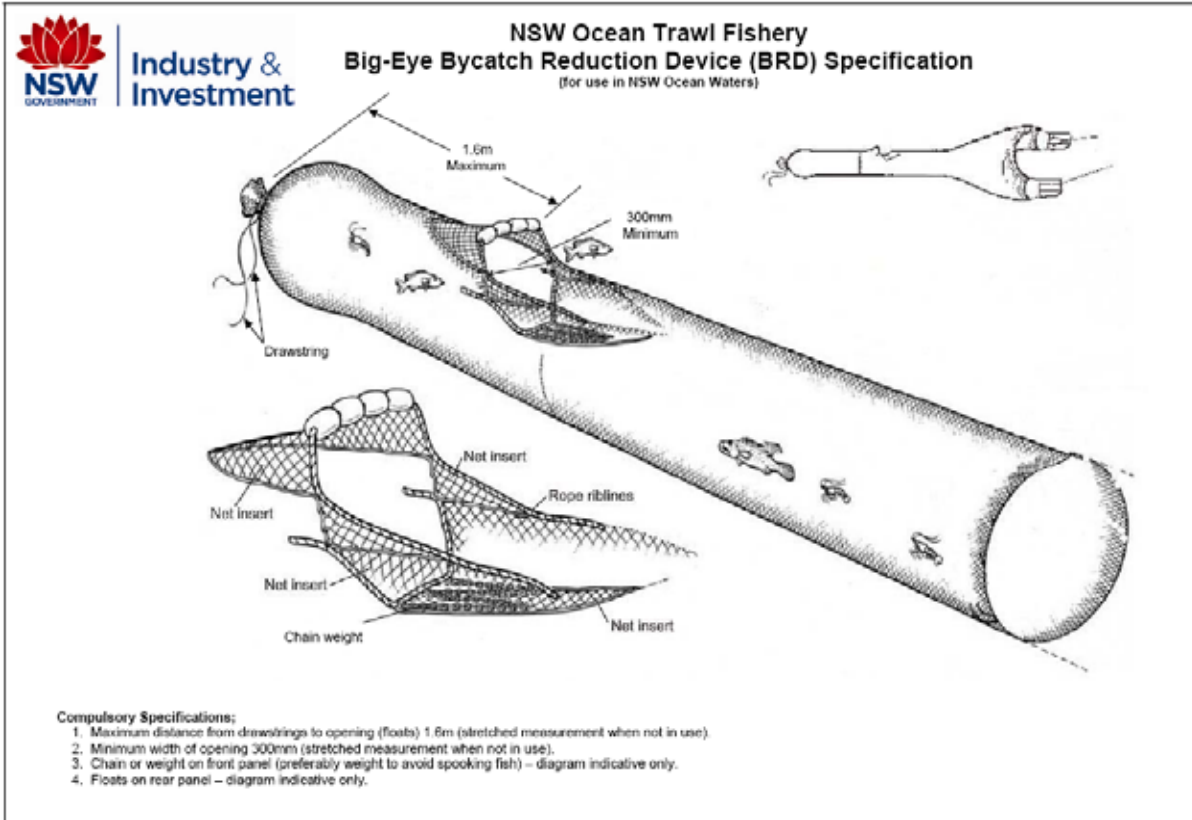


Diagram provided by QLD Department of Primary Industries & Fisheries

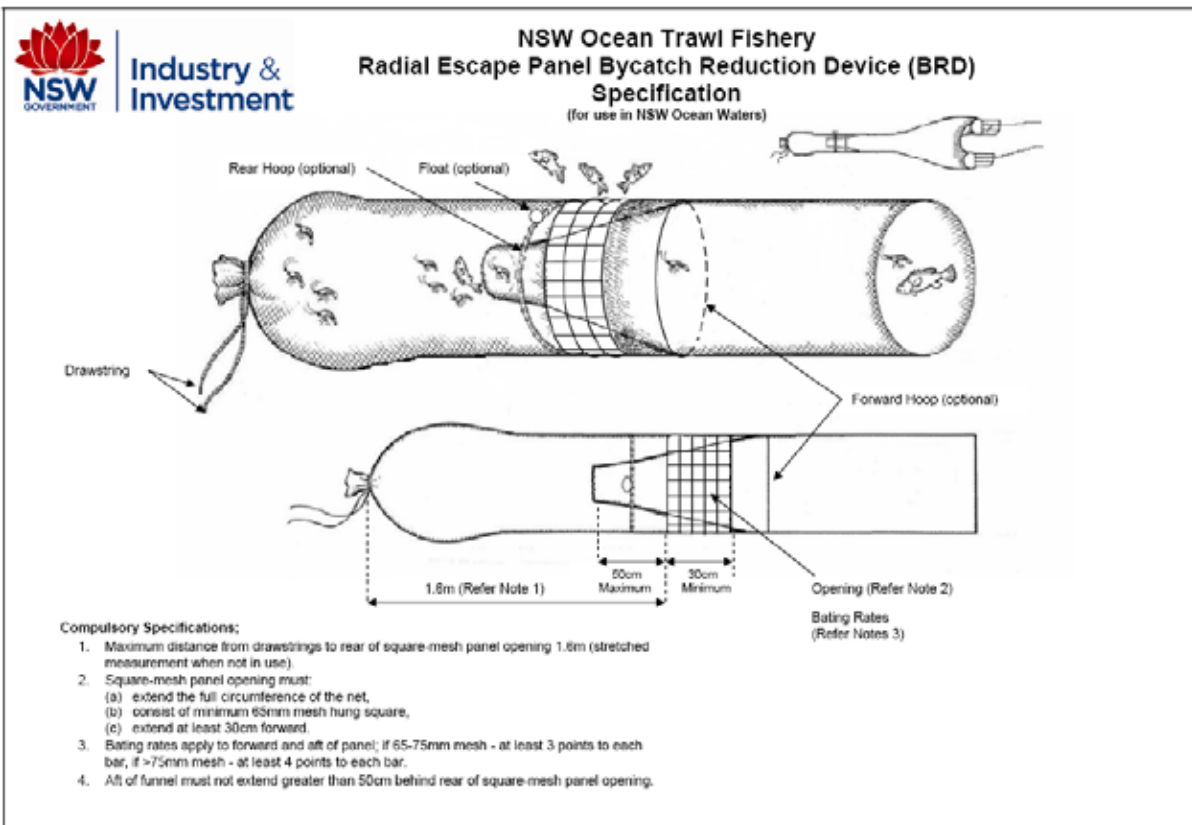



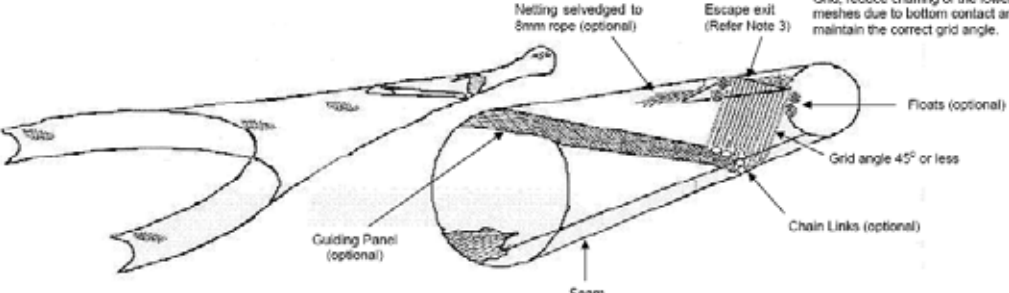
Diagram provided by QLD Department of Primary Industries & Fisheries



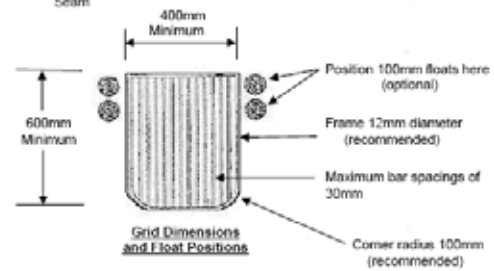
**Industry & Investment**

**NSW Ocean Trawl Fishery**  
**Nordmore Grid Bycatch Reduction Device (BRD) Specification**  
 (for use in NSW Ocean Waters)

The four floats help to stabilize the Grid, reduce chaffing of the lower meshes due to bottom contact and maintain the correct grid angle.




**Assembled Nordmore Grid**



**Grid Dimensions and Float Positions**

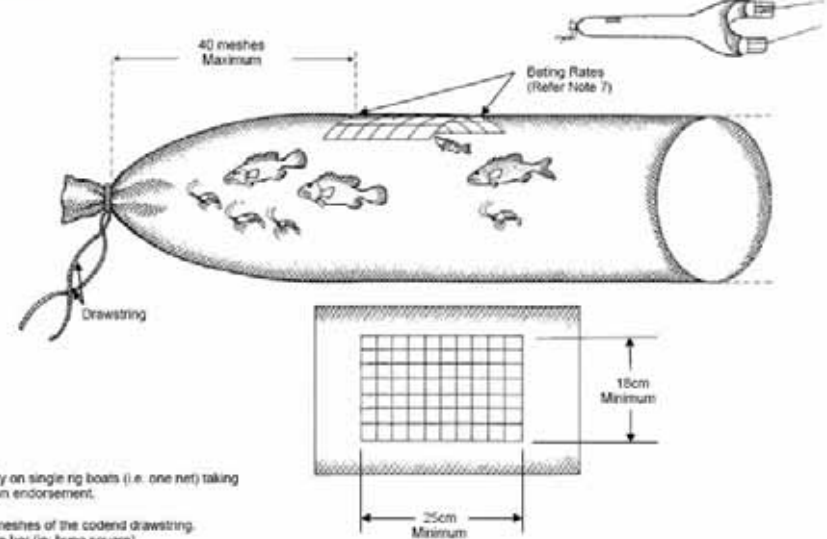
**Compulsory Specifications:**

1. The perimeter of the grid must be fully sewn onto the inside of the net.
2. Grid dimension of minimum 600mm long and minimum of 400mm wide.
3. Maximum spacing of 30mm between bars.
4. Grid positioned at an angle of 45° from horizontal plane or less.
5. The escape exit must be immediately forward of the uppermost edge of the grid and may consist of:
  - a) A triangle of not less than 20 bars per side (base 25 meshes across), or
  - b) A single cut not less than 25 meshes across the top of the net.



**Industry & Investment**

**NSW Ocean Trawl Fishery**  
**Deepwater Square-Mesh Panel Bycatch Reduction Device (BRD) Specification**  
 (for use in NSW Ocean Waters on single rig boats (i.e. one net) taking fish pursuant to a deepwater prawn endorsement)



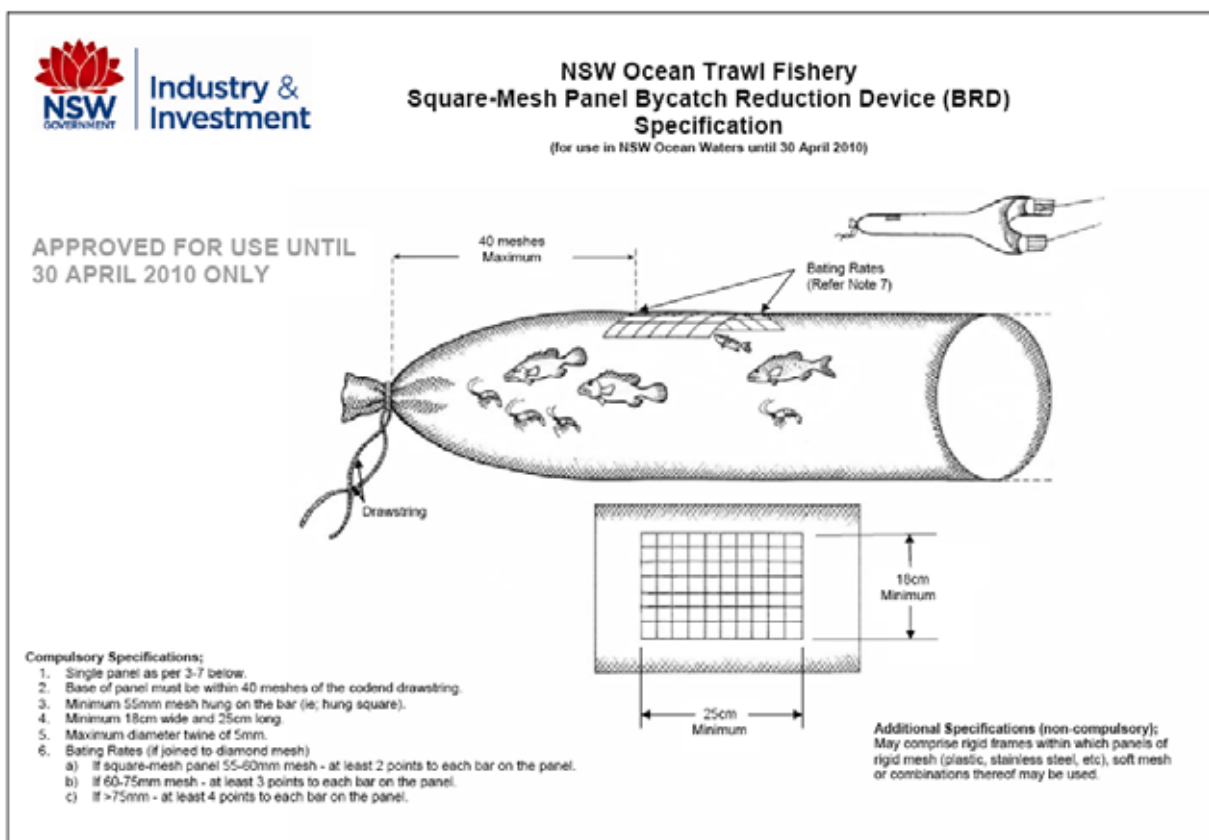
**Compulsory Specifications:**

1. For use in NSW ocean waters only on single rig boats (i.e. one net) taking fish pursuant to a deepwater prawn endorsement.
2. Single panel as per 3-7 below.
3. Base of panel must be within 40 meshes of the codend drawstring.
4. Minimum 55mm mesh hung on the bar (i.e. hung square).
5. Minimum 18cm wide and 25cm long.
6. Maximum diameter baits of 5mm.
7. Bating Rates (if joined to diamond mesh)
  - a) If square-mesh panel 55-60mm mesh - at least 2 points to each bar on the panel.
  - b) If 60-75mm mesh - at least 3 points to each bar on the panel.
  - c) If >75mm - at least 4 points to each bar on the panel.

**Additional Specifications (non-compulsory):**  
 May comprise rigid frames within which panels of rigid mesh (plastic, stainless steel, etc), soft mesh or combinations thereof may be used.

Diagram provided by QLD Department of Primary Industries & Fisheries

## SCHEDULE 2



This Instrument of Approval commences on the day it is published in the New South Wales Government Gazette.

Dated this 23rd day of October 2009.

PETER TURNELL,  
Director, Fisheries Resource Management  
Department of Industry and Investment

**MINERAL RESOURCES**

NOTICE is given that the following applications have been received:

**EXPLORATION LICENCE APPLICATIONS**

(T09-0193)

No. 3808, AUSGOLD EXPLORATION PTY LTD (ACN 078 093 606), area of 296 units, for Group 1, dated 21 October, 2009. (Broken Hill Mining Division).

(T09-0194)

No. 3809, AUSGOLD EXPLORATION PTY LTD (ACN 078 093 606), area of 43 units, for Group 1, dated 21 October, 2009. (Broken Hill Mining Division).

(T09-0195)

No. 3810, AUSGOLD EXPLORATION PTY LTD (ACN 078 093 606), area of 284 units, for Group 1, dated 21 October, 2009. (Broken Hill Mining Division).

**MINING LEASE APPLICATION**

(T09-0245)

No. 337, CHARBON COAL PTY LIMITED (ACN 064 237 118) AND SK AUSTRALIA PTY LIMITED (ACN 003 964 225), area of about 52.5 hectares, to mine for coal, dated 23 September, 2009. (Orange Mining Division).

IAN MACDONALD, M.L.C.,  
Minister for Mineral Resources

NOTICE is given that the following applications have been granted:

**EXPLORATION LICENCE APPLICATIONS**

(T09-0094)

No. 3703, now Exploration Licence No. 7410, JUBA MINERALS PTY LIMITED, Counties of Burnett and Courallie, Map Sheet (8938), area of 16 units, for Group 1 and Group 10, dated 22 October, 2009, for a term until 22 October, 2011.

(T09-0111)

No. 3721, now Exploration Licence No. 7411, JUBA MINERALS PTY LIMITED, County of Murchison, Map Sheet (8937), area of 23 units, for Group 1 and Group 10, dated 22 October, 2009, for a term until 22 October, 2011.

(T09-0114)

No. 3724, now Exploration Licence No. 7408, OAKLAND RESOURCES PTY LTD (ACN 137 606 476), Counties of Harden and King, Map Sheets (8628, 8629), area of 100 units, for Group 1, dated 22 October, 2009, for a term until 22 October, 2011.

(T09-0115)

No. 3725, now Exploration Licence No. 7412, OAKLAND RESOURCES PTY LTD (ACN 137 606 476), Counties of Harden and King, Map Sheet (8628), area of 100 units, for Group 1, dated 22 October, 2009, for a term until 22 October, 2011.

(T09-0148)

No. 3755, now Exploration Licence No. 7414, PLATSEARCH NL (ACN 003 254 395), Counties of Farnell and Yancowinna, Map Sheet (7134), area of 62 units, for Group 1, dated 22 October, 2009, for a term until 22 October, 2011.

(09-5738)

No. 3770, now Exploration Licence No. 7405, GLENDON BROOK COAL PTY LTD (ACN 139 009 000), County of Durham, Map Sheet (9132), area of 1216 hectares, for Group 9, dated 21 October, 2009, for a term until 21 October, 2014.

(09-5739)

No. 3771, now Exploration Licence No. 7406, MT PENNY COAL PTY LTD (ACN 139 010 209), Counties of Brisbane and Phillip, Map Sheet (8933), area of 8370 hectares, for Group 9, dated 21 October, 2009, for a term until 21 October, 2014. As a result of the grant of this title, Exploration Licence No. 6676 has partly ceased to have effect.

IAN MACDONALD, M.L.C.,  
Minister for Mineral Resources

NOTICE is given that the following applications for renewal have been received:

(T96-1003)

Exploration Licence No. 5152, NICO YOUNG PTY LTD (ACN 132 050 205), area of 10 units. Application for renewal received 21 October, 2009.

(T03-0836)

Exploration Licence No. 6162, YTC RESOURCES LIMITED (ACN 108 476 384), area of 49 units. Application for renewal received 23 October, 2009.

(05-239)

Exploration Licence No. 6492, GRAYNIC METALS LIMITED (ACN 112 898 825), area of 6 units. Application for renewal received 20 October, 2009.

(07-322)

Exploration Licence No. 6928, SCORPIO RESOURCES PTY LTD (ACN 109 158 769), area of 100 units. Application for renewal received 23 October, 2009.

(07-239)

Exploration Licence No. 6940, SMITH ENGINEERING SYSTEMS PTY LIMITED (ACN 102 841 109), area of 19 units. Application for renewal received 21 October, 2009.

(07-434)

Exploration Licence No. 6946, NORTHERN ENERGY CORPORATION LIMITED (ACN 081 244 395), area of 2397 hectares. Application for renewal received 22 October, 2009.

(07-435)

Exploration Licence No. 6947, NORTHERN ENERGY CORPORATION LIMITED (ACN 081 244 395), area of 4122 hectares. Application for renewal received 22 October, 2009.

(07-277)

Exploration Licence No. 6949, ANTHONY GILBERT MARTIN, area of 29 units. Application for renewal received 27 October, 2009.

(07-334)

Exploration Licence No. 6952, PLATSEARCH NL (ACN 003 254 395) AND EASTERN IRON LIMITED (ACN 126 678 037), area of 69 units. Application for renewal received 21 October, 2009.



(07-335)

Exploration Licence No. 6953, PLATSEARCH NL (ACN 003 254 395) AND EASTERN IRON LIMITED (ACN 126 678 037), area of 64 units. Application for renewal received 21 October, 2009.

(07-336)

Exploration Licence No. 6954, PLATSEARCH NL (ACN 003 254 395) AND EASTERN IRON LIMITED (ACN 126 678 037), area of 100 units. Application for renewal received 21 October, 2009.

(07-337)

Exploration Licence No. 6956, PLATSEARCH NL (ACN 003 254 395) AND EASTERN IRON LIMITED (ACN 126 678 037), area of 76 units. Application for renewal received 21 October, 2009.

(07-338)

Exploration Licence No. 6957, PLATSEARCH NL (ACN 003 254 395) AND EASTERN IRON LIMITED (ACN 126 678 037), area of 73 units. Application for renewal received 21 October, 2009.

(07-339)

Exploration Licence No. 6958, PLATSEARCH NL (ACN 003 254 395) AND EASTERN IRON LIMITED (ACN 126 678 037), area of 65 units. Application for renewal received 21 October, 2009.

(07-340)

Exploration Licence No. 6959, PLATSEARCH NL (ACN 003 254 395) AND EASTERN IRON LIMITED (ACN 126 678 037), area of 48 units. Application for renewal received 21 October, 2009.

(07-341)

Exploration Licence No. 6960, PLATSEARCH NL (ACN 003 254 395) AND EASTERN IRON LIMITED (ACN 126 678 037), area of 71 units. Application for renewal received 21 October, 2009.

(07-342)

Exploration Licence No. 6961, PLATSEARCH NL (ACN 003 254 395) AND EASTERN IRON LIMITED (ACN 126 678 037), area of 89 units. Application for renewal received 21 October, 2009.

(07-343)

Exploration Licence No. 6962, PLATSEARCH NL (ACN 003 254 395) AND EASTERN IRON LIMITED (ACN 126 678 037), area of 52 units. Application for renewal received 21 October, 2009.

IAN MACDONALD, M.L.C.,  
Minister for Mineral Resources

**RENEWAL OF CERTAIN AUTHORITIES**

NOTICE is given that the following authorities have been renewed:

(C97-2195)

Assessment Lease No. 8, XSTRATA MT OWEN PTY LIMITED (ACN 003 827 361), Parish of Liddell, County of Durham; and Parish of Vane, County of Durham, Map Sheets (9133-3-2, 9133-3-3, 9133-3-S), area of 287.2 hectares, for a further term until 10 July, 2013. Renewal effective on and from 15 October, 2009.

(T02-0364)

Exploration Licence No. 6083, MOLY EX PTY LTD (ACN 128 881 121), County of Wellington, Map Sheet (8832), area of 4 units, for a further term until 18 May, 2010. Renewal effective on and from 19 October, 2009.

(04-517)

Exploration Licence No. 6413, AUSMON RESOURCES LTD (ACN 134 358 964) AND ROBUST OPERATIONS PTY LIMITED (ACN 106 964 881), Counties of Canbelego, Flinders and Robinson, Map Sheets (8134, 8135), area of 26 units, for a further term until 16 May, 2011. Renewal effective on and from 19 October, 2009.

(04-521)

Exploration Licence No. 6417, AUSMON RESOURCES LTD (ACN 134 358 964) AND ROBUST OPERATIONS PTY LIMITED (ACN 106 964 881), Counties of Ashburnham, Gordon and Wellington, Map Sheets (8631, 8632), area of 41 units, for a further term until 16 May, 2011. Renewal effective on and from 19 October, 2009.

(06-7059)

Exploration Licence No. 6853, BOHUON RESOURCES PTY LTD (ACN 102 533 817), Counties of Yantara and Yungnulgra, Map Sheets (7437, 7537), area of 32 units, for a further term until 8 August, 2011. Renewal effective on and from 15 October, 2009.

IAN MACDONALD, M.L.C.,  
Minister for Mineral Resources



## Roads and Traffic Authority

### ROAD TRANSPORT (GENERAL) ACT 2005

Notice under the Road Transport (Mass, Loading and Access) Regulation 2005

GUYRA SHIRE COUNCIL, in pursuance of the Road Transport (Mass, Loading, Access) Regulation 2005, makes the amendment in the Schedule to the routes and areas previously specified on or in which 25 metre B-Double vehicles may be used.

Mr DAVID CUSHWAY,  
General Manager,  
Guyra Shire Council  
(by delegation from the Minister for Roads)  
Date: 22 October 2009.

#### SCHEDULE

**1. Citation**

This Notice may be cited as the Guyra Shire Council 25metre B-Double Repeal Notice No. 01/2009.

**2. Commencement**

This Notice takes effect on the date of gazettal.

**3. Amendment**

The General B Double Permit Notice 2005 is amended by omitting the following from appendix 2 of that Notice:

<i>Type</i>	<i>Road</i>	<i>Starting point</i>	<i>Finishing point</i>
25	Prisk Street, Guyra	Guyra Road	Ollera Street
25	Ollera Street, Guyra	Prisk Street	Stevenson Street
25	Stevenson Street, Guyra	Ollera Street	Manse Street
25	Manse Street, Guyra	Stevenson Street	Prisk Street
25	Elm Street, Guyra	Stevenson Street	Starr Road

### ROAD TRANSPORT (GENERAL) ACT 2005

Notice under Clause 20 the Road Transport (Mass, Loading and Access) Regulation 2005

AUBURN COUNCIL, in pursuance of Division 4 of Part 2 of the Road Transport (Mass, Loading, Access) Regulation 2005, by this Notice, specify the routes and areas on or in which 25 Metre B-Doubles, may be used subject to any requirements or conditions set out in the Schedule.

GEORGE STAMATAKOS,  
Manager- Engineering,  
Auburn Council  
(by delegation from the Minister for Roads)  
Dated: 22 October 2009

#### SCHEDULE

**1. Citation**

This Notice may be cited as the Auburn Council 25 Metre B-Double Notice No 01/2009

**2. Commencement**

This Notice takes effect on the date of gazettal.

**3. Effect**

This trial Notice remains in force until 30 September 2010 unless it is amended or repealed earlier.

**4. Application**

This Notice applies to those 25m B-Doubles vehicles which comply with Schedule 1 of the Road Transport (Mass, Loading and Access) Regulation 2005 and Schedule 4 of the Road Transport (Vehicle Registration) Regulation 1998.

**5. Routes**

<i>Type</i>	<i>Road Name</i>	<i>Starting Point</i>	<i>Finishing Point</i>
25	Junction Street, Auburn	Short Street	Cul-de-sac

**ROAD TRANSPORT (GENERAL) ACT 2005**

Notice under Clause 20 the Road Transport (Mass, Loading and Access) Regulation 2005

GUYRA SHIRE COUNCIL, in pursuance of Division 4 of Part 2 of the Road Transport (Mass, Loading, Access) Regulation 2005, by this Notice, specify the routes and areas on or in which 25 metre B-Doubles may be used subject to any requirements or conditions set out in the Schedule.

Mr DAVID CUSHWAY,  
General Manager,  
Guyra Shire Council  
(by delegation from the Minister for Roads)  
Date: 22 October 2009.

**SCHEDULE****1. Citation**

This Notice may be cited as (insert Council name) 25 Metre B-Double route Notice No. 01/2009.

**2. Commencement**

This Notice takes effect on the date of gazettal.

**3. Effect**

This Notice remains in force until 30 September 2010 unless it is amended or repealed earlier.

**4. Application**

This Notice applies to those 25 metre B-Double vehicles which comply with Schedule 1 of the Road Transport (Mass, Loading and Access) Regulation 2005 and Schedule 2 of the Road Transport (Vehicle Registration) Regulation 2007.

**5. Routes**

<i>Type</i>	<i>Road No.</i>	<i>Road Name</i>	<i>Starting Point</i>	<i>Finishing Point</i>	<i>Conditions</i>
25		Sandon Street, Guyra	Ryanda Street	Starr Road	
25		Starr Road, Guyra	Sandon Street	Elm Street	
25		Elm Street, Guyra	Starr Road	Town limit	

**ROAD TRANSPORT (GENERAL) ACT 2005**

Notice under Clause 20 the Road Transport (Mass, Loading and Access) Regulation, 2005

BLAND SHIRE COUNCIL, in pursuance of Division 4 of Part 2 of the Road Transport (Mass, Loading, Access) Regulation 2005, by this Notice, specify the routes and areas on or in which Road Train Vehicles may be used subject to any requirements or conditions set out in the Schedule.

GENERAL MANAGER  
Bland Shire Council  
(by delegation from the Minister for Roads)

**SCHEDULE****1. Citation**

This Notice may be cited as Bland Shire Council Notice No 003/2009

**2. Commencement**

This Notice takes effect on the date of publication in the NSW Government Gazette

**3. Effect**

This Notice remains in force until 30th September 2010 unless it is amended or repealed earlier.

**4. Application**

This Notice applies to those Road Train vehicles which comply with Schedule 1 of the Road Transport (Mass, Loading and Access) Regulation 2005 and Schedule 2 of the Road Transport (Vehicle Registration) Regulation 2007.

**5. Routes**

<i>Type</i>	<i>Road No</i>	<i>Road Name</i>	<i>Starting Point</i>	<i>Finishing Point</i>
RT	MR231	Girral –Lake Cargelligo Rd	MR57 (West Wyalong –Condobolin Rd)	Lachlan Shire Boundary

**ROAD TRANSPORT (GENERAL) ACT 2005**

Notice under Clause 20 the Road Transport (Mass, Loading and Access) Regulation, 2005

BATHURST REGIONAL COUNCIL, in pursuance of Division 4 of Part 2 of the Road Transport (Mass, Loading, Access) Regulation 2005, by this Notice, specify the routes and areas on or in which 25 metre B-Doubles may be used subject to any requirements or conditions set out in the Schedule.

Date: 26 September 2009.

Mr DAVID SHERLEY,  
General Manager  
Bathurst Regional Council  
(by delegation from the Minister for Roads)

**SCHEDULE****1. Citation**

This Notice may be cited as Bathurst Regional Council 25 Metre B-Double Route Notice No 05/2009

**2. Commencement**

This Notice takes effect on the date of Gazettal.

**3. Effect**

This Notice remains in force until 30 September 2010 unless it is amended or repealed earlier.

**4. Application**

This Notice applies to those 25 Metre B-Double vehicles which comply with Schedule 1 of the Road Transport (Mass, Loading and Access) Regulation 2005 and Schedule 2 of the Road Transport (Vehicle Registration) Regulation 2007.

**5. Routes**

<i>Type</i>	<i>Road No</i>	<i>Road Name</i>	<i>Starting Point</i>	<i>Finishing Point</i>
25	000	Sibleys Road, Walang.	Great Western Highway	Entry to Sunny Corner State Forest.
25	000	Sunny Corner Road, Kirkconnell.	Great Western Highway.	West Mitchell Road.
25	000	West Mitchell Road, Sunny Corner.	Sunny Corner Road.	241 West Mitchell Rd at access to Sunny Corner State Forest.
25	000	Ceramic Avenue, Raglan.	Great Western Highway	Access to 146 Ceramic Avenue.

**ROAD TRANSPORT (GENERAL) ACT 2005**

Notice under Clause 20 the Road Transport (Mass, Loading and Access) Regulation, 2005

GRIFFITH CITY COUNCIL, in pursuance of Division 4 of Part 2 of the Road Transport (Mass, Loading, Access) Regulation 2005, by this Notice, specify the routes and areas on or in which 25 metre B-Doubles may be used subject to any requirements or conditions set out in the Schedule.

PETER BROOKS,  
General Manager,  
Griffith City Council  
(by delegation from the Minister for Roads)  
Date: 16 October 2009

---

**SCHEDULE**
**1. Citation**

This Notice may be cited as Griffith City Council 25 Metre B-Double route Notice No. 1/2009

**2. Commencement**

This Notice takes effect on the date of publication in the NSW Government Gazette.

**3. Effect**

This Notice remains in force until 30 September 2010 unless it is amended or repealed earlier.

**4. Application**

This Notice applies to those 25 metre B-Double vehicles which comply with Schedule 1 of the Road Transport (Mass, Loading and Access) Regulation 2005 and Schedule 2 of the Road Transport (Vehicle Registration) Regulation 2007.

**5. Routes**

<i>Type</i>	<i>Road No.</i>	<i>Road Name</i>	<i>Starting Point</i>	<i>Finishing Point</i>
25		Boorga Road	McCarthy Road	Wyangang Avenue
25		Wyangang Avenue	Boorga Road	Palla Street
25		Palla Street	Wyangang Avenue	Kooringal Avenue
25		Kooringal Avenue	Palla Street	Kookora Street
25		Kookora Street	Kooringal Avenue	Willandra Avenue

**ROAD TRANSPORT (GENERAL) ACT 2005**

Notice under Clause 20 the Road Transport (Mass, Loading and Access) Regulation, 2005

MUSWELLBROOK SHIRE COUNCIL, in pursuance of Division 4 of Part 2 of the Road Transport (Mass, Loading, Access) Regulation 2005, by this Notice, specify the routes and areas on or in which 19 metre B-Doubles may be used subject to any requirements or conditions set out in the Schedule.

Date: 21 October 2009.

STEVE MCDONALD,  
General Manager  
Muswellbrook Shire Council  
(by delegation from the Minister for Roads)

**SCHEDULE****1. Citation**

This Notice may be cited as Muswellbrook Shire Council, 19 Metre B-Double route Notice No 1/2009

**2. Commencement**

This Notice takes effect on the date of gazettal.

**3. Effect**

This Notice remains in force until 30th September 2010 unless it is amended or repealed earlier.

**4. Application**

This Notice applies to those 19 metre B-Double vehicles which comply with Schedule 1 of the Road Transport (Mass, Loading and Access) Regulation 2005 and Schedule 2 of the Road Transport (Vehicle Registration) Regulation 2007.

**5. Routes**

<i>Type</i>	<i>Road No</i>	<i>Road Name</i>	<i>Starting Point</i>	<i>Finishing Point</i>	<i>Conditions</i>
19		Sandy Creek Road, Muswellbrook	New England Highway (HW9)	Daracon quarry	19 metre B-Double (at gross mass 55.5 tonne) travel is not permitted on this route between: <ul style="list-style-type: none"> <li>- 7.30am and 8.30am on school days</li> <li>- 3.45pm and 4.45pm on school days</li> </ul>

## ROAD TRANSPORT (GENERAL) ACT 2005

Notice under Clause 20 the Road Transport (Mass, Loading and Access) Regulation, 2005

BLAND SHIRE COUNCIL, in pursuance of Division 4 of Part 2 of the Road Transport (Mass, Loading, Access) Regulation 2005, by this Notice, specify the routes and areas on or in which **Road Train Vehicles** may be used subject to any requirements or conditions set out in the Schedule.

GENERAL MANAGER  
Bland Shire Council  
(by delegation from the Minister for Roads)

## SCHEDULE

## 1. Citation

This Notice may be cited as **Bland Shire Council Notice No 002/2009**

## 2. Commencement

This Notice takes effect on **1<sup>st</sup> November 2009**

## 3. Effect

This Notice remains in force until **31st January 2010** it is amended or repealed earlier.

## 4. Application

This Notice applies to those **Road Train** vehicles which comply with Schedule 1 of the Road Transport (Mass, Loading and Access) Regulation 2005 and Schedule 2 of the Road Transport (Vehicle Registration) Regulation 2007.

## 5. Routes

Type	Road No	Road Name	Starting Point	Finishing Point	Conditions
RT		Begargo Rd	Lachlan Shire Boundary	Lachlan Shire Boundary	1 November 2009 to 31 January 2010
RT		Blow Clear Rd	Wamboyne Rd	Bonehams Ln	1 November 2009 to 31 January 2010
RT		Bonehams Ln	Blow Clear Rd	Cowal Gold Access	1 November 2009 to 31 January 2010
RT		Bootowa Rd	MR371 (Rankins Springs - Lake Cargelligo Rd)	Morris Ln	1 November 2009 to 31 January 2010
RT		Boreamble Rd	Tuggerabach Rd	Kikoira Rd	1 November 2009 to 31 January 2010
RT		Clowery Tank Rd	Dundas Rd	Mud Hut Rd West	1 November 2009 to 31 January 2010
RT		Collins Ln	MR57 (West Wyalong - Condobolin Rd)	Pace Farm Access	1 November 2009 to 31 January 2010
RT		Crown Camp Rd	MR231 (Wollongough St Ungarie)	Lachlan Shire boundary	1 November 2009 to 31 January 2010
RT		Dundas Rd	Mid Western Highway	Bradburys Ln	1 November 2009 to 31 January 2010
RT		Fullers Ln	MR231 (Girral - Lake Cargelligo Rd)	Merrengreen Rd	1 November 2009 to 31 January 2010
RT		Girral Rd	MR231 (Girral - Lake Cargelligo Rd)	Wamboyne Rd	1 November 2009 to 31 January 2010
RT		Griffiths Ln	Tuggerabach Rd	Naradhan Rd	1 November 2009 to 31 January 2010
RT		Gubbatta Rd	Tuggerabach Rd	Naradhan Rd	1 November 2009 to 31 January 2010
RT		Hannan Rd	Mid Western Highway	Mud Hut Rd West	1 November 2009 to 31 January 2010
RT		Heatons Ln	Mid Western Highway	Kneales Ln	1 November 2009 to 31 January 2010
RT		Kikoira Rd	MR231 (Girral - Lake Cargelligo Rd)	Dundas Rd	1 November 2009 to 31 January 2010



<i>Type</i>	<i>Road No</i>	<i>Road Name</i>	<i>Starting Point</i>	<i>Finishing Point</i>	<i>Conditions</i>
RT		Kolkilbertoo Rd	Wilga St Weethalle	Narrandera Shire Boundary	1 November 2009 to 31 January 2010
RT		Lewes Rd	Mid Western Highway	Paynes Rd	1 November 2009 to 31 January 2010
RT		Livingston Rd	Wamboyne Rd	Lachlan Shire Boundary	1 November 2009 to 31 January 2010
RT		Mercers Ln	Begargo Rd	Tuggerabach Rd	1 November 2009 to 31 January 2010
RT		Merrengreen Rd	MR231 (Girral - Lake Cargelligo Rd)	Fullers Ln	1 November 2009 to 31 January 2010
RT		Monia Gap Rd	MR371 (Rankins Springs - Lake Cargelligo Rd)	Warburtons Ln	1 November 2009 to 31 January 2010
RT		Morris Ln	Monia Gap Rd	Bootowa Rd	1 November 2009 to 31 January 2010
RT	MR371	Rankins Springs - Lake Cargelligo Rd	Lachlan Shire Boundary	Carrathool Shire Boundary	1 November 2009 to 31 January 2010
RT		Mud Hut Rd West	Dundas Rd	Hannan Rd	1 November 2009 to 31 January 2010
RT		Naradhan Rd	MR371 (Rankins Springs - Lake Cargelligo Rd)	Bradburys Ln	1 November 2009 to 31 January 2010
RT		Paynes Rd	Mid Western Highway	Lewes Rd	1 November 2009 to 31 January 2010
RT		Ridleys Ln	MR57 (West Wyalong - Condobolin Rd)	Pace Farm Access	1 November 2009 to 31 January 2010
RT		Russells Ln	MR231 (Girral - Lake Cargelligo Rd)	Deacons Ln	1 November 2009 to 31 January 2010
RT		Sullivans Ln	Girral Rd	Wamboyne Rd	1 November 2009 to 31 January 2010
RT		Talleeban Rd	Kneales Ln	Naradhan Rd	1 November 2009 to 31 January 2010
RT		Thulloo Rd	Mid Western Highway	Kikoira Rd	1 November 2009 to 31 January 2010
RT		Tuggerabach Rd	Weja Rd	Mercers Ln	1 November 2009 to 31 January 2010
RT		Wamboyne Dip Rd	Livingston Rd	Lachlan Shire Boundary	1 November 2009 to 31 January 2010
RT		Wamboyne Rd	MR57 (West Wyalong - Condobolin Rd)	Livingston Rd	1 November 2009 to 31 January 2010
RT		Warburtons Ln	MR368 (Rankins Springs - Hillston Rd)	Monia Gap Rd	1 November 2009 to 31 January 2010
RT		Weja Rd	MR231 (Girral - Lake Cargelligo Rd)	Kikoira Rd	1 November 2009 to 31 January 2010
RT		Wilga Plains Rd	Crown Camp Rd	Deacons Ln	1 November 2009 to 31 January 2010
RT		Winnunga Rd	MR231 (Girral - Lake Cargelligo Rd)	Kikoira Rd	1 November 2009 to 31 January 2010
RT		Youngareen Rd	Mid Western Highway	Kikoira Rd	1 November 2009 to 31 January 2010
RT		Younga Plains Rd	MR231 (Girral - Lake Cargelligo Rd)	Wamboyne Rd	1 November 2009 to 31 January 2010
RT		Warrego St Weethalle	Mid Western Highway	Wilga St Weethalle	1 November 2009 to 31 January 2010

**ROADS ACT 1993****LAND ACQUISITION (JUST TERMS  
COMPENSATION) ACT 1991**

Notice of Compulsory Acquisition of Land at East  
Maitland in the Maitland City Council area

THE Roads and Traffic Authority of New South Wales by its delegate declares, with the approval of Her Excellency the Governor, that the land described in the schedule 1 and the interest in land described in schedule 2 below are acquired by compulsory process under the provisions of the Land Acquisition (Just Terms Compensation) Act 1991 for the purposes of the Roads Act 1993.

T D Craig  
Manager, Compulsory Acquisition & Road Dedication  
Roads and Traffic Authority of New South Wales

**SCHEDULE 1**

ALL those pieces or parcels of land situated in the Maitland City Council area, Parish of Maitland and County of Northumberland, shown as:

Lots 3, 12 and 13 Deposited Plan 1139560, being parts of the land in Deed of Conveyance No 708 Book 999;  
Lots 4 and 14 Deposited Plan 1139560, being parts of the land in Deed of Conveyance No 127 Book 632;  
Lot 16 Deposited Plan 1139560, being part of the land in Deed of Conveyance No 220 Book 84;  
Lot 26 Deposited Plan 1139560, being part of the land in Deed of Conveyance No 662 Book 81;  
Lot 17 Deposited Plan 1139560, being part of the land in Deed of Conveyance No 629 Book 64;  
Lot 18 Deposited Plan 1139560, being part of the land in Deed of Conveyance No 367 Book 73;  
Lot 19 Deposited Plan 1139560, being part of the land in Deed of Conveyance No 856 Book 1349;  
Lot 20 Deposited Plan 1139560, being part of the land in Deed of Conveyance No 595 Book 1578; and  
Lot 25 Deposited Plan 1139560, being part of the land in Deed of Conveyance No 369 Book 997.

The land is said to be in the possession of Rail Infrastructure Corporation.

**SCHEDULE 2****Interest in land**

Right of access in gross, variable width over the site designated [A] and described as 'proposed easement for access variable width' on Deposited Plan 1139560, being part of the land in Deed of Conveyance No 856 Book 1349 and said to be in the possession of Rail Infrastructure Corporation.

(RTA Papers: 9M3738; RO 307.1249)

**ROADS ACT 1993****LAND ACQUISITION (JUST TERMS  
COMPENSATION) ACT 1991**

Notice of Compulsory Acquisition of Land at  
West Wyalong in the Bland Shire Council area

THE Roads and Traffic Authority of New South Wales by its delegate declares, with the approval of Her Excellency the Governor, that the land described in the schedule below is acquired by compulsory process under the provisions of the Land Acquisition (Just Terms Compensation) Act 1991 for the purposes of the Roads Act 1993.

T D Craig  
Manager, Compulsory Acquisition & Road Dedication  
Roads and Traffic Authority of New South Wales

**SCHEDULE**

ALL those pieces or parcels of land situated in the Bland Shire Council area, Parish of Wyalong and County of Gipps, shown as:

Lot 12 Deposited Plan 1141509, being part of the land in Certificate of Title 29/753135; and  
Lot 13 Deposited Plan 1141509, being part of the land in Certificate of Title 28/753135.

The land is said to be in the possession of Bland Shire Council.

(RTA Papers: 9M4039; RO 17/41.1136)

**ROADS ACT 1993****LAND ACQUISITION (JUST TERMS  
COMPENSATION) ACT 1991**

Notice of Compulsory Acquisition and Dedication as Public Road of Land at Clifton in the Wollongong City Council area

THE Roads and Traffic Authority of New South Wales by its delegate declares, with the approval of Her Excellency the Governor, that the land described in the schedule below is acquired by compulsory process under the provisions of the Land Acquisition (Just Terms Compensation) Act 1991 for the purposes of the Roads Act 1993 and further dedicates the land as public road under Section 10 of the Roads Act 1993.

T D Craig  
Manager, Compulsory Acquisition & Road Dedication  
Roads and Traffic Authority of New South Wales

—————  
SCHEDULE

ALL those pieces or parcels of land situated in the Wollongong City Council area, Parish of Southend and County of Cumberland, shown as Lots 17, 26, 27 and 28 Deposited Plan 1137408, being parts of the land in Certificate of Title 32/881726.

The land is said to be in the possession of the Minister administering the Environmental Planning and Assessment Act 1979.

(RTA Papers: 9M3762; RO 497.11620)

**ROADS ACT 1993**

Notice of Dedication of Land as Public Road at Mascot in the Botany Bay City Council area

THE Roads and Traffic Authority of New South Wales, by its delegate, dedicates the land described in the schedule below as public road under section 10 of the Roads Act 1993.

T D Craig  
Manager, Compulsory Acquisition & Road Dedication  
Roads and Traffic Authority of New South Wales

—————  
SCHEDULE

ALL that piece or parcel of land situated in the Botany Bay City Council area, Parish of Botany, County of Cumberland, shown as Lot 2 Deposited Plan 339510.

(RTA Papers: FPP 9M1480; RO 51.12062)

**ROADS ACT 1993**

Notice of Dedication of Land as Public Road at Pagewood in the Botany Bay City Council area

THE Roads and Traffic Authority of New South Wales, by its delegate, dedicates the land described in the schedule below as public road under section 10 of the Roads Act 1993.

T D Craig  
Manager, Compulsory Acquisition & Road Dedication  
Roads and Traffic Authority of New South Wales

---

SCHEDULE

ALL those pieces or parcels of land situated in the Botany Bay City Council area, Parish of Botany, County of Cumberland, shown as:

<u>Description of Land</u>	<u>Title Particulars</u>
Lot 1 Deposited Plan 392496	Certificate of Title Volume 6491 Folio 176
The area of 1 ¼ perches shown on the plan marked "A" annexed to transfer dealing G156016 registered at Land and Property Information, being part of Lot 366 Deposited Plan 12567	Certificate of Title Volume 6806 Folio 84
Lot 1 Deposited Plan 379134	Certificate of Title Volume 6437 Folio 170
That part of Lot 305 Deposited Plan 12533 which excludes Lot 1 Deposited Plan 550537 (which was declared public reserve by notification in Government Gazette No. 155 dated 28 November 1975 page 4954)	Certificate of Title Volume 5631 Folio 142
Lot 2 Deposited Plan 550537	Certificate of Title Volume 5892 Folio 217
The area of 2 perches shown on the plan marked "A" annexed to transfer dealing M654380 registered at Land and Property Information, being part of Lot 313 Deposited Plan 12533	Certificate of Title Volume 9949 Folio 100

(RTA Papers: FPP 9M1480; RO 51.12062)

**ROADS ACT 1993**

Notice of Dedication of Land as Public Road  
at Pagewood, Eastlakes and Mascot in the Botany Bay City Council area

THE Roads and Traffic Authority of New South Wales, by its delegate, dedicates the land described in the schedule below as public road under section 10 of the Roads Act 1993.

T D Craig  
Manager, Compulsory Acquisition & Road Dedication  
Roads and Traffic Authority of New South Wales

**SCHEDULE**

ALL those pieces or parcels of land situated in the Botany Bay City Council area, Parish of Botany, County of Cumberland, shown as:

<u>Description of Land</u>	<u>Title Particulars</u>
Lot 1 Deposited Plan 131181	Folio Identifier 1 / 131181
Lot 1 Deposited Plan 344876	Certificate of Title Volume 4062 Folio 61
That part of Lot 285 Deposited Plan 12533 exclusive of Lot 1 Deposited Plan 131181	Certificate of Title Volume 4640 Folio 3
Lot 286 Deposited Plan 12533	Certificate of Title Volume 4640 Folio 3
That part of Lot 287 Deposited Plan 12533 exclusive of an area of 10 ½ perches shown on Deposited Plan 437644 referred to in the plan marked "A" annexed to transfer dealing F943063 (which is now known as parts of Lots 1 and 2 Deposited Plan 550548 and the land dedicated as public road by registration of Deposited Plan 550548) within the said Lot 287	Certificate of Title Volume 4640 Folio 3
8 acres 0 roods 15 perches shown on Deposited Plan 431242	Certificate of Title Volume 3947 Folio 232
2 acres 3 roods 18 ¼ perches shown on Deposited Plan 431242	Deed of Conveyance No. 395 Book 1928
Lot 1 Deposited Plan 536875	Folio Identifier 1 / 536875
Lot 12 Deposited Plan 237917	Certificate of Title Volume 5754 Folio 138
Lot 11 Deposited Plan 237917	Certificate of Title Volume 9468 Folio 248
Lot 10 Deposited Plan 237917	Certificate of Title Volume 9468 Folio 247
Lot 9 Deposited Plan 237917	Certificate of Title Volume 5754 Folio 137
Lot 8 Deposited Plan 237917	Certificate of Title Volume 10353 Folio 9
Lot 7 Deposited Plan 237917	Certificate of Title Volume 6909 Folio 165
Lot 6 Deposited Plan 237917	Certificate of Title Volume 11424 Folio 244
Lot 4 Deposited Plan 237917	Certificate of Title Volume 6254 Folio 157

(continued over page)

(continued from previous page)

SCHEDULE

ALL those pieces or parcels of land situated in the Botany Bay City Council area, Parish of Botany, County of Cumberland, shown as:

<u>Description of Land</u>	<u>Title Particulars</u>
Lot 3 Deposited Plan 237917	Certificate of Title Volume 5253 Folio 88
Lot 2 Deposited Plan 237917	Certificate of Title Volume 9471 Folio 181
Lot 1 Deposited Plan 237917	Certificate of Title Volume 9471 Folio 180
Lot 3 Deposited Plan 538936	Certificate of Title Volume 5530 Folio 158
Lot 2 Deposited Plan 538936	Certificate of Title Volume 5530 Folio 158
Lot 1 Deposited Plan 538936	Certificate of Title Volume 2822 Folio 215
61sq ft shown on Deposited Plan 348905	Certificate of Title Volume 2822 Folio 215
Lot 1 Deposited Plan 350131	Certificate of Title Volume 2823 Folio 72

(RTA Papers: FPP 9M1480; RO 51.12062)



**ROADS ACT 1993**

Notice of Dedication of Land as Public Road at Hillsdale in the Botany Bay City Council area

THE Roads and Traffic Authority of New South Wales, by its delegate, dedicates the land described in the schedule below as public road under section 10 of the Roads Act 1993.

T D Craig  
Manager, Compulsory Acquisition & Road Dedication  
Roads and Traffic Authority of New South Wales

---

SCHEDULE

ALL that piece or parcel of land situated in the Botany Bay City Council area, Parish of Botany, County of Cumberland, shown as:

<u>Description of Land</u>	<u>Title Particulars</u>
One of the areas of 1 perch shown on Deposited Plan 441538, being part of the land referred to in Dealing G646587 registered at Land and Property Information and being also being part of Lot C in plan annexed to Dealing F79218	Certificates of Title: Volume 4708 Folio 17; Volume 4708 Folio 18; Volume 4708 Folio 19; and Volume 4708 Folio 20
One of the areas of 1 perch shown on Deposited Plan 441538, being part of the land referred to in Dealing G646587 registered at Land and Property Information and being also part of Portion 234 in the said Parish	Certificates of Title: Volume 4765 Folio 192; and Volume 5441 Folio 231

(RTA Papers: FPP 9M1480; RO 51.12062)

## Department of Water and Energy

### FISHERIES MANAGEMENT ACT 1994

Fisheries Management (Aquaculture) Regulation 2007

Clause 37 (3) – Notice of Granting of Class 1  
Aquaculture Lease

THE Minister has granted the following Class 1 Aquaculture Lease:

OL61/134 within the estuary of the Hawkesbury River, having an area of 2.0414 hectares to Peter O’Sullivan of Mooney Mooney NSW, for a term of 15 years expiring on 23 September 2024.

### FISHERIES MANAGEMENT ACT 1994

Fisheries Management (Aquaculture) Regulation 2007

Clause 39 (4) – Notice of Aquaculture Lease Renewal

THE Minister has renewed the following class 1 Aquaculture Leases:-

OL59/060 within the estuary of Port Stephens, having an area of 2.5845 hectares to G Moffat and Son Pty Ltd of Raymond Terrace NSW, for a term of 15 years expiring on 3 November 2019.

OL97/008 within the estuary of the Crookhaven River, having an area of 1.5442 hectares to Raymond Douglas Prendergast of Orient Point NSW, for a term of 15 years expiring on 19 May 2024.

OL97/007 within the estuary of the Crookhaven River, having an area of 1.518 hectares to Philip Cranston of Culburra Beach NSW, for a term of 15 years expiring on 19 May 2024.

OL62/173 within the estuary of Tuross Lake, having an area of 3.8762 hectares to Trevor and Christina Kennedy of Kirribilli NSW, for a term of 15 years expiring on 23 June 2024.

AL05/013 within the estuary of Pambula River, having an area of 2.1849 hectares to Bruce and Mary Whatman of Pambula NSW, for a term of 15 years expiring on 7 July 2024.

AL05/014 within the estuary of Pambula River, having an area of 1.7172 hectares to Bruce and Mary Whatman of Pambula NSW, for a term of 15 years expiring on 7 July 2024.

OL64/193 within the estuary of Pambula River, having an area of 1.0092 hectares to Currumbene Aquaculture Pty Ltd of Millingandi NSW, for a term of 15 years expiring on 4 September 2024.

BILL TALBOT,

Director, Fisheries Conservation and Aquaculture,  
Fisheries, Compliance and Regional Relations,  
NSW Department of Primary Industries

### NOTICE OF RECEIPT OF APPLICATION FOR AQUACULTURE LEASE

Notification under Section 163 (7) of the  
Fisheries Management Act 1994 and Clause 33 of the  
Fisheries Management (Aquaculture) Regulation 2007

INDUSTRY AND INVESTMENT NSW (I&I NSW) advises an application has been received for a new aquaculture lease over public water land for the purpose of cultivating Sydney rock oysters. Location is Brisbane Water, described as follows:

- 1.0885 hectares over former oyster lease OL68/387

I&I NSW is calling for written submissions from any person supporting or objecting to the oyster lease proposal, citing reasons for the support/objection. I&I NSW is also calling for expressions of interest from persons or corporations interested in leasing the area specified above, for the purpose of aquaculture. An expression of interest must be in the form of a written response referring to lease number OL68/387 to be signed and dated with a return address.

If additional expressions of interest are received, I&I NSW may offer the area for leasing through a competitive public tender process, auction or ballot. If granted the lease will be subject to standard covenants and conditions of an aquaculture lease and aquaculture permit, under the Fisheries Management Act 1994.

Specific details of the proposed lease can be obtained or enquiries made with I&I NSW, Aquaculture Administration Section, Port Stephens (02) 4982 1232. Objections or expressions of interest for consideration in the determination of the application must be received at the address below, within 30 days from the date of publication of this notification.

Director, Fisheries Conservation and Aquaculture Branch,  
Aquaculture Administration Section, Port Stephens Fisheries  
Institute, Locked Bag 1, Nelson Bay NSW 2315.

BILL TALBOT,

Director,  
Fisheries Conservation and Aquaculture Branch,  
Industry and Investment NSW

### NOTICE OF RECEIPT OF APPLICATION FOR AQUACULTURE LEASE

Notification under Section 163 (7) of the  
Fisheries Management Act 1994 and Clause 33 of the  
Fisheries Management (Aquaculture) Regulation 2007

INDUSTRY AND INVESTMENT NSW (I&I NSW) advises an application has been received for a new aquaculture lease over public water land for the purpose of cultivating Sydney rock oysters. Location is Wagonga Inlet, described as follows:

- 0.1777 hectares over former oyster lease OL78/076

I&I NSW is calling for written submissions from any person supporting or objecting to the oyster lease proposal, citing reasons for the support/objection. I&I NSW is also calling for expressions of interest from persons or corporations interested in leasing the area specified above, for the purpose of aquaculture. An expression of interest must

be in the form of a written response referring to lease number OL78/076 to be signed and dated with a return address.

If additional expressions of interest are received, I&I NSW may offer the area for leasing through a competitive public tender process, auction or ballot. If granted the lease will be subject to standard covenants and conditions of an aquaculture lease and aquaculture permit, under the Fisheries Management Act 1994.

Specific details of the proposed lease can be obtained or enquiries made with I&I NSW, Aquaculture Administration Section, Port Stephens (02) 4982 1232. Objections or expressions of interest for consideration in the determination of the application must be received at the address below, within 30 days from the date of publication of this notification.

Director, Fisheries Conservation and Aquaculture Branch,  
Aquaculture Administration Section, Port Stephens Fisheries  
Institute, Locked Bag 1, Nelson Bay NSW 2315.

BILL TALBOT,  
Director,  
Fisheries Conservation and Aquaculture Branch,  
Industry and Investment NSW

If additional expressions of interest are received, I&I NSW may offer the area for leasing through a competitive public tender process, auction or ballot. If granted the lease will be subject to standard covenants and conditions of an aquaculture lease and aquaculture permit, under the Fisheries Management Act 1994.

Specific details of the proposed lease can be obtained or enquiries made with I&I NSW, Aquaculture Administration Section, Port Stephens (02) 4982 1232. Objections or expressions of interest for consideration in the determination of the application must be received at the address below, within 30 days from the date of publication of this notification.

Director, Fisheries Conservation and Aquaculture Branch,  
Aquaculture Administration Section, Port Stephens Fisheries  
Institute, Locked Bag 1, Nelson Bay NSW 2315.

BILL TALBOT,  
Director,  
Fisheries Conservation and Aquaculture Branch,  
Industry and Investment NSW

---

#### **NOTICE OF RECEIPT OF APPLICATION FOR AQUACULTURE LEASE**

Notification under Section 163 (7) of the  
Fisheries Management Act 1994 and Clause 33 of the  
Fisheries Management (Aquaculture) Regulation 2007

INDUSTRY AND INVESTMENT NSW (I&I NSW) advises an application has been received for a new aquaculture lease over public water land for the purpose of cultivating Sydney rock oysters and triploid Pacific oysters. Location is the Crookhaven River, described as follows:

- 0.7599 hectares over former oyster lease OL60/132

I&I NSW is calling for written submissions from any person supporting or objecting to the oyster lease proposal, citing reasons for the support/objection. I&I NSW is also calling for expressions of interest from persons or corporations interested in leasing the area specified above, for the purpose of aquaculture. An expression of interest must be in the form of a written response referring to lease number OL60/132 to be signed and dated with a return address.

## Other Notices

### APPRENTICESHIP AND TRAINEESHIP ACT 2001

NOTICE is given of establishing a new Vocational Training Order for the recognised trade vocation of Electrotechnology – Instrumentation and Control under section 6 of the Apprenticeship and Traineeship Act 2001.

The Order specifies a number of matters relating to the required training for this vocation, including the term/s of training, probationary period/s, competency outcome/s and course/s of study to be undertaken.

The Order will take effect from the date of publication in the *NSW Government Gazette*.

A copy of the Order may be inspected at any State Training Services Regional Office of the Department of Education and Training or on the Internet at <http://apprenticeship.det.nsw.edu.au/html/cibs/433.htm>

### APPRENTICESHIP AND TRAINEESHIP ACT 2001

NOTICE is given of establishing a new Vocational Training Order for the recognised trade vocation of Electrotechnology – Refrigeration and Air Conditioning Servicing under section 6 of the Apprenticeship and Traineeship Act 2001.

The Order specifies a number of matters relating to the required training for this vocation, including the term/s of training, probationary period/s, competency outcome/s and course/s of study to be undertaken.

The Order will take effect from the date of publication in the *NSW Government Gazette*.

A copy of the Order may be inspected at any State Training Services Regional Office of the Department of Education and Training or on the Internet at <http://apprenticeship.det.nsw.edu.au/html/cibs/434.htm>

Notice is also given that the recognised trade vocation of Electrotechnology is now repealed.

### ASSOCIATIONS INCORPORATION ACT 1984

Cancellation of incorporation pursuant to section 54

TAKE NOTICE that the incorporation of the following association is cancelled by this notice pursuant to section 54 of the Associations Incorporation Act, 1984.

Cancellation is effective as at the date of gazettal.

SUPERWOMAN INCORPORATED INC9890161

ROBERT HAYES,  
A/g Manager Financial Analysis  
Registry of Co-operatives & Associations  
Office of Fair Trading  
Department of Commerce  
27 October 2009

### ASSOCIATIONS INCORPORATION ACT 1984

Reinstatement of cancelled association pursuant to section 54A

THE incorporation of WILCANNIA YOUTH AND COMMUNITY CLUB INCORPORATED (Y1077041) cancelled on 10 October 2008 is reinstated pursuant to section 54A of the Associations Incorporation Act 1984.

Dated: 6 October 2009.

ROBERT HAYES,  
A/Manager Financial Analysis  
Registry of Co-operatives & Associations  
NSW Fair Trading

### ASSOCIATIONS INCORPORATION ACT 1984

Reinstatement of cancelled association pursuant to section 54A

THE incorporation of PENRITH SWANS JUNIOR AUSTRALIAN FOOTBALL CLUB INCORPORATED - Y0329340 cancelled on 4 April 2008 is reinstated pursuant to section 54A of the Associations Incorporation Act 1984.

Dated: 8 October 2009.

ROBERT HAYES,  
A/Manager Financial Analysis  
Registry of Co-operatives & Associations  
NSW Fair Trading

### ASSOCIATIONS INCORPORATION ACT 1984

Reinstatement of cancelled association pursuant to section 54A

THE incorporation of CHANH-PHAP VIETNAMESE BUDDHIST YOUTH ASSOCIATION OF NEW SOUTH WALES INCORPORATED - Y2519714 cancelled on 22 February 2008 is reinstated pursuant to section 54A of the Associations Incorporation Act 1984.

Dated: 12 October 2009.

ROBERT HAYES,  
A/Manager Financial Analysis  
Registry of Co-operatives & Associations  
NSW Fair Trading

### ASSOCIATIONS INCORPORATION ACT 1984

Reinstatement of cancelled association pursuant to section 54A

THE incorporation of ENGADINE CRUSADERS SOCCER CLUB INC (Y0403508) cancelled on 28 November 2008 is reinstated pursuant to section 54A of the Associations Incorporation Act 1984.

Dated: 25th day of September 2009.

ROBERT HAYES,  
A/g Manager Financial Analysis  
Registry of Co-operatives & Associations  
Office of Fair Trading  
Department of Commerce

**ASSOCIATIONS INCORPORATION ACT 1984**

Reinstatement of cancelled association pursuant to section 54A

THE incorporation of ROOSTERS FOOTBALL CLUB INCORPORATED (Y2906413) cancelled on 22 May 2009 is reinstated pursuant to section 54A of the Associations Incorporation Act 1984.

Dated: 26th day of October 2009.

ROBERT HAYES,  
A/g Manager Financial Analysis  
Registry of Co-operatives & Associations  
Office of Fair Trading  
Department of Commerce

**ASSOCIATIONS INCORPORATION ACT 1984**

Reinstatement of cancelled association pursuant to section 54A

THE incorporation of SUTHERLAND ACTIVITY CENTRE INC (Y1502402) cancelled on 12 December 2008 is reinstated pursuant to section 54A of the Associations Incorporation Act 1984.

Dated: 26th day of October 2009.

ROBERT HAYES,  
A/g Manager Financial Analysis  
Registry of Co-operatives & Associations  
Office of Fair Trading  
Department of Commerce

**ASSOCIATIONS INCORPORATION ACT 1984**

Reinstatement of cancelled association pursuant to section 54A

THE incorporation of TOONGI LANDCARE GROUP INC (Y1432101) cancelled on 16 October 2009 is reinstated pursuant to section 54A of the Associations Incorporation Act 1984.

The incorporation of HASTINGS DISTRICT TENNIS ASSOCIATION INCORPORATED (Y2277711) cancelled on 16 October 2009 is reinstated pursuant to section 54A of the Associations Incorporation Act 1984.

The incorporation of GUNNING GOLF CLUB INC (Y2752317) cancelled on 16 October 2009 is reinstated pursuant to section 54A of the Associations Incorporation Act 1984.

The incorporation of BALGOWNIE CRICKET CLUB INCORPORATED (Y2876929) cancelled on 16 October 2009 is reinstated pursuant to section 54A of the Associations Incorporation Act 1984.

Dated: 22nd day of October 2009.

ROBERT HAYES,  
A/g Manager  
Financial Analysis Branch  
Registry of Co-operatives & Associations  
Office of Fair Trading  
Department of Commerce

**ASSOCIATIONS INCORPORATION ACT 1984**

Reinstatement of cancelled association pursuant to section 54A

THE incorporation of FORBES & DISTRICT CRICKET ASSOCIATION INCORPORATED (Y2310702) cancelled on 29 May 2009 is reinstated pursuant to section 54A of the Associations Incorporation Act 1984.

Dated: 27th day of October 2009.

ANTHONY DONOVAN,  
A/g Manager Financial Analysis  
Registry of Co-operatives & Associations  
Office of Fair Trading  
Department of Commerce

**ASSOCIATIONS INCORPORATION ACT 1984**

Reinstatement of cancelled association pursuant to section 54A

THE incorporation of GRIFFITH SAMOAN ASSOCIATION INCORPORATED (Y2982638) cancelled on 10 October 2008 is reinstated pursuant to section 54A of the Associations Incorporation Act 1984.

Dated: 27th day of October 2009.

ANTHONY DONOVAN,  
A/g Manager Financial Analysis  
Registry of Co-operatives & Associations  
Office of Fair Trading  
Department of Commerce

**ASSOCIATIONS INCORPORATION ACT 1984**

Reinstatement of cancelled association pursuant to section 54A

THE incorporation of GDPT BO DE MINH QUANG - THE VIETNAMESE BUDDHIST YOUR OF NSW AUSTRALIA INCORPORATED (INC9885684) cancelled on 12 December 2008 is reinstated pursuant to section 54A of the Associations Incorporation Act 1984.

Dated: 26th day of October 2009.

ROBERT HAYES,  
A/g Manager Financial Analysis  
Registry of Co-operatives & Associations  
Office of Fair Trading  
Department of Commerce

**ASSOCIATIONS INCORPORATION ACT 1984**

Reinstatement of cancelled association pursuant to section 54A

THE incorporation of AUSTRALIAN INSTITUTE OF LOCAL GOVERNMENT RANGERS INCORPORATED (Y0034415) cancelled on 16 October 2009 is reinstated pursuant to section 54A of the Associations Incorporation Act 1984.

Dated 27th day of October 2009.

ANTHONY DONOVAN,  
A/g Manager Financial Analysis  
Registry of Co-operatives & Associations  
Office of Fair Trading  
Department of Commerce



**ASSOCIATIONS INCORPORATION ACT 1984**

Reinstatement of cancelled association pursuant to section 54A

THE incorporation of FOUNDATION FOR CREATIVE ENTERPRISE INCORPORATED (Y2535424) cancelled on 29 May 2009 is reinstated pursuant to section 54A of the Associations Incorporation Act 1984.

Dated 28th day of October 2009.

ANTHONY DONOVAN,  
A/g Manager Financial Analysis  
Registry of Co-operatives & Associations  
Office of Fair Trading  
Department of Commerce

**ASSOCIATIONS INCORPORATION ACT 1984**

Reinstatement of cancelled association pursuant to section 54A

THE incorporation of COLO COLO SPORTS SOCIAL CLUB INCORPORATED (INC9876401) cancelled on 8 August 2008 is reinstated pursuant to section 54A of the Associations Incorporation Act 1984.

Dated 28th day of October 2009.

ANTHONY DONOVAN,  
A/g Manager Financial Analysis  
Registry of Co-operatives & Associations  
Office of Fair Trading  
Department of Commerce

**CHARITABLE TRUSTS ACT 1993**

Order under Section 12

Cy-Pres Scheme Relating to the Estate of the late Roy Wicht

SECTION 9(1) of the Charitable Trusts Act 1993 permits the application of property cy-pres where the spirit of the original trust can no longer be implemented.

The testator, Roy Wicht, made a will on 8 November 1990 which bequeathed a property at 199 Sutton Street Cootamundra to his executors, on trust, for the immediate use of his tenant, and upon the property becoming vacant, to be sold and the proceeds paid to the 'Handicapped Children's Association of New South Wales'.

No organisation known as the 'Handicapped Children's Association of New South Wales' appears to exist, or ever to have existed.

The executors of the will have applied to the Attorney General under the Charitable Trusts Act 1993 to allow the net proceeds of the sale of the property to be applied cy-pres to the Handicapped Children's Centre of New South Wales. This Centre is the registered charity in New South Wales which bears the closest name and purpose to that in the will of the testator and is the appropriate recipient of the gift in the will.

I have formed a view that a gift to the 'Handicapped Children's Association of New South Wales' is a gift for a charitable purpose and that this gift was upon trust for a charitable purpose. I consider that the original gift has failed and that this is an appropriate matter in which the Attorney

General should approve a cy-pres scheme under section 12(1) (a) of the Charitable Trusts Act 1993.

I have approved a recommendation that the Attorney General establish a cy-pres scheme pursuant to section 12 of the Charitable Trusts Act 1993 to permit the bequest in the will to the 'Handicapped Children's Association of New South Wales' to be applied cy-pres to the Handicapped Children's Centre of New South Wales.

Therefore, I hereby order pursuant to section 12 of the Charitable Trusts Act 1993 that the bequest in the will of Roy Wicht be applied cy-pres in this manner.

This Order will take effect 21 days after its publication in the Government Gazette, in accordance with section 16(2) of the Charitable Trusts Act 1993.

Date of Order: 27 October 2009.

M. G. SEXTON, SC,  
Solicitor General  
(Under delegation from the Attorney General)

**CRIMES (ADMINISTRATION OF SENTENCES) ACT 1999**

State Parole Authority

Re-appointment of Community Member

HER Excellency the Governor, with the advice of the Executive Council and pursuant to the provisions of the Crimes (Administration of Sentences) Act 1999, has approved the re-appointment of Marion Dawson as a community member of the State Parole Authority for a period of two (2) years dating on and from 21 October 2009 until 20 October 2011.

JOHN ROBERTSON, M.L.C.,  
Minister for Corrective Services

**CRIMES (ADMINISTRATION OF SENTENCES) ACT 1999**

State Parole Authority

Re-appointment of Community Member

HER Excellency the Governor, with the advice of the Executive Council and pursuant to the provisions of the Crimes (Administration of Sentences) Act 1999, has approved the re-appointment of Maritsa Eftimiou as a community member of the State Parole Authority for a period of three (3) years dating on and from 21 October 2009 until 20 October 2012.

JOHN ROBERTSON, M.L.C.,  
Minister for Corrective Services

**CRIMES (ADMINISTRATION OF SENTENCES) ACT 1999**

State Parole Authority

Re-appointment of Community Member

HER Excellency the Governor, with the advice of the Executive Council and pursuant to the provisions of the Crimes (Administration of Sentences) Act 1999, has



approved the re-appointment of Professor Ross Fitzgerald as a community member of the State Parole Authority for a period of three (3) years dating on and from 17 December 2009 until 16 December 2012.

JOHN ROBERTSON, M.L.C.,  
Minister for Corrective Services

---

**CRIMES (ADMINISTRATION OF SENTENCES)  
ACT 1999**

State Parole Authority

Re-appointment of Community Member

HER Excellency the Governor, with the advice of the Executive Council and pursuant to the provisions of the Crimes (Administration of Sentences) Act 1999, has approved the re-appointment of Martha Jabour as a community member of the State Parole Authority for a period of three (3) years dating on and from 21 October 2009 until 20 October 2012.

JOHN ROBERTSON, M.L.C.,  
Minister for Corrective Services

---

**CRIMES (ADMINISTRATION OF SENTENCES)  
ACT 1999**

State Parole Authority

Re-appointment of Community Member

HER Excellency the Governor, with the advice of the Executive Council and pursuant to the provisions of the Crimes (Administration of Sentences) Act 1999, has approved the re-appointment of Barry Kilby Jr as a community member of the State Parole Authority for a period of three (3) years dating on and from 21 October 2009 until 20 October 2012.

JOHN ROBERTSON, M.L.C.,  
Minister for Corrective Services

---

**GEOGRAPHICAL NAMES ACT 1966**

PURSUANT to the provisions of Section 10 of the Geographical Names Act 1966, the Geographical Names Board has this day assigned the geographical name listed hereunder.

Assigned Name:	Eickenloff Park
Designation:	Reserve
L.G.A.:	Bankstown
Parish:	Bankstown
County:	Cumberland
L.P.I. Map:	Liverpool
1:100,000 Map:	Penrith
Reference:	GNB 5352

The position and the extent for this feature is recorded and shown within the Geographical Names Register of New South Wales. This information can be accessed through the Board's website at [www.gnb.nsw.gov.au](http://www.gnb.nsw.gov.au)

WARWICK WATKINS,  
Chairperson

Geographical Names Board  
PO Box 143  
Bathurst NSW 2795

**GEOGRAPHICAL NAMES ACT 1966**

PURSUANT to the provisions of Section 8 of the Geographical Names Act 1966, the Geographical Names Board hereby notifies that it proposes to assign the name listed hereunder as a geographical name.

Proposed Name:	Kevin Dwyer Park
Designation:	Reserve
L.G.A.:	Penrith
Parish:	Melville
County:	Cumberland
L.P.I. Map:	Prospect
1:100,000 Map:	Penrith 9030
Reference:	GNB 5413

Any person wishing to make comment upon this proposal may, prior to 30 November 2009, write to the Secretary of the Board with that comment.

The position and the extent for this feature is recorded and shown within the Geographical Names Register of New South Wales. This information can be accessed through the Board's Website at [www.gnb.nsw.gov.au](http://www.gnb.nsw.gov.au)

Submissions made in accordance with Section 9 of the Geographical Names Act 1966 maybe subject to a Freedom of Information application GNB 5413.

WARWICK WATKINS,  
Chairperson

Geographical Names Board  
PO Box 143  
Bathurst NSW 2795

---

**GEOGRAPHICAL NAMES ACT 1966**

PURSUANT to the provisions of Section 8 of the Geographical Names Act 1966, the Geographical Names Board hereby notifies that it proposes to assign the names listed hereunder as geographical names.

Proposed Name:	Berenice Forster Park
Designation:	Reserve
L.G.A.:	Sutherland
Parish:	Wattamolla
County:	Cumberland
L.P.I. Map:	Port Hacking
1:100,000 Map:	Port Hacking
Reference:	GNB 5404
Proposed Name:	Australia Road Bushland Reserve
Designation:	Reserve
L.G.A.:	Sutherland
Parish:	Holsworthy
County:	Cumberland
L.P.I. Map:	Port Hacking
1:100,000 Map:	Port Hacking
Reference:	GNB 5410

Any person wishing to make comment upon this proposal may, prior to 30 November 2009, write to the Secretary of the Board with that comment.

The position and the extent for these features are recorded and shown within the Geographical Names Register of New South Wales. This information can be accessed through the Board's Website at [www.gnb.nsw.gov.au](http://www.gnb.nsw.gov.au)

Submissions made in accordance with Section 9 of the Geographical Names Act 1966 maybe subject to a Freedom of Information application .

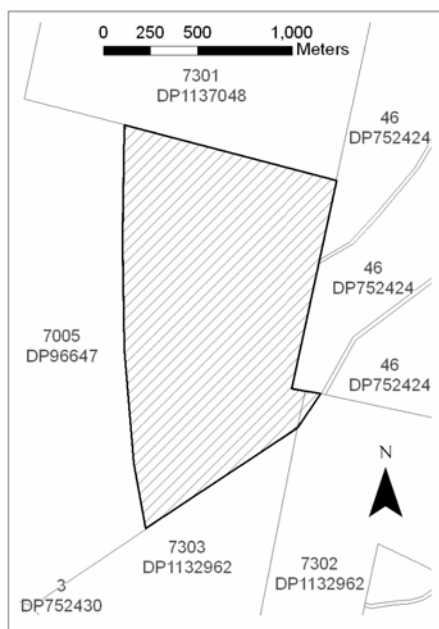
WARWICK WATKINS,  
Chairperson

Geographical Names Board  
PO Box 143  
Bathurst NSW 2795

## NATIONAL PARKS AND WILDLIFE ACT, 1974

### ERRATUM

INn the Proclamation Notice dedicating ‘Addition to Fifes Knob Nature Reserve (T10)’ dated 17th December 1999, folio 12052, the description referred to the remainder of lot 7005 DP96647 not reserved as Nature Reserve. DP96647 has been amended to exclude this area, so the description should now read “being the area shown by hatching in the diagram following”,



LISA CORBYN,  
Director General  
Department of Environment,  
Climate Change and Water

## GEOGRAPHICAL NAMES ACT 1966

PURSUANT to the provisions of Section 8 of the Geographical Names Act 1966, the Geographical Names Board hereby notifies that it proposes to assign the name listed hereunder as a geographical name.

Proposed Name: Osmond Reserve  
Designation: Reserve  
L.G.A.: Lake Macquarie  
Parish: Wallarah  
County: Northumberland  
L.P.I. Map: Swansea  
1:100,000 Map: Lake Macquarie 9231  
Reference: GNB 5412

Any person wishing to make comment upon this proposal may, prior to 30 November 2009, write to the Secretary of the Board with that comment.

The position and the extent for this feature is recorded and shown within the Geographical Names Register of New South Wales. This information can be accessed through the Board’s Website at [www.gnb.nsw.gov.au](http://www.gnb.nsw.gov.au)

Submissions made in accordance with Section 9 of the Geographical Names Act 1966 maybe subject to a Freedom of Information application GNB 5412.

WARWICK WATKINS,  
Chairperson

Geographical Names Board  
PO Box 143  
Bathurst NSW 2795

## SPORTING INJURIES INSURANCE ACT 1978

### Re-Appointment of Member

HER Excellency the Governor, with the advice of the Executive Council and pursuant to the provisions of Schedule 2 to the Sporting Injuries Insurance Act 1978, has approved the appointment of Dr Daniel Edward PRICE on the nomination of the Minister for Finance as a member of the Sporting Injuries Committee for a date of three (3) years dating on or from 16 September 2009 until 15 September 2012.

The Hon. JOSEPH TRIPODI, M.P.,  
Minister for Finance

## SPORTING INJURIES INSURANCE ACT 1978

### Appointment of Member

HER Excellency the Governor, with the advice of the Executive Council and pursuant to the provisions of Schedule 2 to the Sporting Injuries Insurance Act 1978, has approved the appointment of Dr Orazio Ron MURATORE on the nomination of the Minister for Finance as a member of the Sporting Injuries Committee for a date of three (3) years dating on or from 16 September 2009 until 15 September 2012.

The Hon. JOSEPH TRIPODI, M.P.,  
Minister for Finance

## SPORTING INJURIES INSURANCE ACT 1978

### Order of Declaration under Section 5

IN pursuance of section 5 of the Sporting Injuries Insurance Act 1978, I declare by this order the

Black ‘N’ Blue Boxing Inc.

to be a sporting organisation, for the purposes of the provisions of the Act in respect of the activity of Boxing.

Date: 16 October 2009.

MURRAY McLACHLAN,  
Deputy Chairman

**SPORTING INJURIES INSURANCE ACT 1978**

Order of Declaration under Section 5

IN pursuance of section 5 of the Sporting Injuries Insurance Act 1978, I declare by this order the

Bombala and District Netball Association

to be a sporting organisation, for the purposes of the provisions of the Act in respect of the activity of Netball.

Date: 22 October 2009.

MURRAY McLACHLAN,  
Deputy Chairperson

**SPORTING INJURIES INSURANCE ACT 1978**

Order of Declaration under Section 5

IN pursuance of section 5 of the Sporting Injuries Insurance Act 1978, I declare by this order the

North Coast Academy of Sport

to be a sporting organisation, for the purposes of the provisions of the Act in respect of the activity of Golf.

Date: 23 October 2009

MURRAY McLACHLAN,  
Deputy Chairperson

**SYDNEY WATER ACT 1994****LAND ACQUISITION (JUST TERMS  
COMPENSATION) ACT 1991**

Notice of Compulsory Acquisition of Easement at Wollongong in the Local Government Area of Wollongong

SYDNEY WATER CORPORATION declares, with the approval of Her Excellency, the Governor, that the Interest in land described in the schedule hereto is acquired by compulsory process under the provisions of the Land Acquisition (Just Terms Compensation) Act 1991 for the purpose of the Sydney Water Act 1994.

Dated at Parramatta this twenty-second day of October 2009.

Signed for Sydney Water Corporation by its Attorneys  
Mark Rowley and Peter Vincent

who hereby state at the time of executing this instrument have no notice of the revocation of the Power of Attorney Registered No. 4541, Book 606 under the Authority of which this instrument has been executed.

**SCHEDULE 1**

An easement for watermain more fully described in Memorandum AE292281C lodged at the Land and Property Management Authority, over all that piece or parcel of land in the Local Government Area of Wollongong City, Locality of Wollongong, Parish of Wollongong, County of Camden and State of New South Wales being the interest in land shown on Deposited Plan 1038482 as "(A) PROPOSED EASEMENT FOR WATERMAIN 2 WIDE (1008 m2)" affecting Lot 1, DP 633814. [Sydney Water Reference: 547069F7]

**THREATENED SPECIES CONSERVATION ACT 1995**

Notice of Preliminary Determinations

THE Scientific Committee has made Preliminary Determinations proposing that the following be listed in the relevant Schedules of the Threatened Species Conservation Act 1995:

Endangered Species (Part 1 of Schedule 1)

*Pelargonium sp.* (G. W. Carr 10345), a herb

Endangered Ecological Community (Part 3 of Schedule 1)

Araluen Scarp Grassy Forest in the South East Corner Bioregion

Critically Endangered Species (Part 1 of Schedule 1A)

*Lasiopetalum behrii* F.Muell., a shrub\* *Myriophyllum implicatum* Orchard, a herb

\* This species is currently provisionally listed as a Critically Endangered species.

Any person may make a written submission regarding these Preliminary Determinations. Send submissions to Suzanne Chate, Scientific Committee, PO Box 1967, Hurstville NSW 1481. Submissions close 15 January 2010.

Copies of these Determinations, which contain the reasons for the determinations, may be obtained free of charge on the Internet [www.environment.nsw.gov.au](http://www.environment.nsw.gov.au), by contacting the Scientific Committee, PO Box 1967, Hurstville NSW 1481. Tel: (02) 9585 6940 or Fax (02) 9585 6606 or in person at the Department of Environment, Climate Change and Water Information Centre, Level 14, 59-61 Goulburn Street, Sydney. Copies of the determinations may also be obtained from National Parks and Wildlife Service Area Offices and Visitor Centres, subject to availability.

Dr RICHARD MAJOR,  
Chairperson

**TRANSPORT ADMINISTRATION ACT 1988****LAND ACQUISITION (JUST TERMS  
COMPENSATION) ACT 1991**

Notice of Compulsory Acquisition of Land for the Purposes of the Transport Infrastructure Development Corporation

THE Transport Infrastructure Development Corporation, with the approval of Her Excellency the Governor with the advice of the Executive Council, declares that the freehold interest described in the Schedule hereto is acquired by compulsory process under the provisions of the Land Acquisition (Just Terms Compensation) Act 1991 for the purposes of the Transport Infrastructure Development Corporation, as authorised by the Transport Administration Act 1988.

Dated this 27th day of October 2009.

CHRIS LOCK,  
Chief Executive Officer

**SCHEDULE**

All that piece or parcel of land situated at Berowra, in the Local Government area of Hornsby, Parish of South Colah, County of Cumberland and State of New South Wales, being Lots 51, 52 and 53 in Deposited Plan 1140743, having an area of 1,928.8 square metres or thereabouts and said to be in the possession of Hornsby Shire Council.

TIDC Reference: 645626\_1

**TRANSPORT ADMINISTRATION ACT 1988****LAND ACQUISITION (JUST TERMS  
COMPENSATION) ACT 1991****Notice of Compulsory Acquisition of Land for  
the Purposes of the Transport Infrastructure  
Development Corporation**

THE Transport Infrastructure Development Corporation, with the approval of Her Excellency the Governor with the advice of the Executive Council, declares that the freehold interest described in the Schedule hereto is acquired by compulsory process under the provisions of the Land Acquisition (Just Terms Compensation) Act 1991 for the purposes of the Transport Infrastructure Development Corporation, as authorised by the Transport Administration Act 1988.

Dated this 27th day of October 2009.

CHRIS LOCK,  
Chief Executive Officer

**SCHEDULE**

All that piece or parcel of land situated at Katoomba, in the Local Government area of Blue Mountains, Parish of Megalong, County of Cook and State of New South Wales, being Lot 11 in proposed Deposited Plan 1142864, having an area of 312 square metres or thereabouts and said to be in the possession of Blue Mountains City Council.

TIDC Reference: 672115\_2

**WORKERS COMPENSATION (AMBULANCE  
SERVICES FEES) ORDER 2009 (No. 1)**

under the

Workers Compensation Act 1987

I, Robert Thomson, Acting Chief Executive Officer of the WorkCover Authority of New South Wales, pursuant to section 63 of the Workers Compensation Act 1987, make the following Order.

Dated this 23rd day of October 2009.

ROBERT THOMSON,  
Acting Chief Executive Officer,  
WorkCover Authority

**EXPLANATORY NOTE**

Provision of ambulance services in New South Wales is restricted to the Ambulance Service of NSW and the entities listed under section 67E (3) of the Health Services Act 1997. This Order prescribes the rates applicable for Ambulance services to an injured worker for which an employer is liable being the fees prescribed under section 67D of the Health Services Act 1997 applicable from 1 July 2009.

**1. Name of Order**

This Order is the Workers Compensation (Ambulance Services Fees) Order 2009 (No. 1).

**2. Commencement**

This Order commences on 2 November 2009.

**3. Application of Order**

This Order applies to ambulance services provided on or after the date of commencement, whether it relates to an injury received before, on or after that date.

**4. Fees for ambulance services**

The fee amounts for which an employer is liable under the Act for provision of ambulance or paramedic services to an injured worker are listed in Schedule A for primary and interhospital services, being the fees prescribed under section 67D of the Health Services Act 1997.

**5. Scope of Order (Additional Information)**

- (a) The fees in Schedule A do not apply to treatment at the scene of the accident or transport for hospital admission for workers injured in motor vehicle accidents.

Note: These are to be paid by the Motor Accidents Authority (MAA) Bulk Bill arrangement.

- (b) The fees in Schedule A are payable only to:

- The Ambulance Service of New South Wales;
- St John Ambulance Australia (NSW);
- The Royal Flying Doctor Service of Australia (NSW Section);
- The mines rescue company within the meaning of the Coal Industry Act 2001 in the exercise of mines rescue functions;
- A member of the New South Wales Mines Rescue Brigade established under the Coal Industry Act 2001;
- Any person (or class of persons) prescribed by regulations made under the Health Services Act 1997.

**6. Goods and Services Tax**

No GST is payable on the fees in Schedule A.

**7. Definitions**

In this order:

*GST* has the same meaning as in the New Tax System (Goods and Services Tax) Act 1999 of the Commonwealth.

*Ambulance services* means the conveyance of an injured worker to or from a medical practitioner or hospital.

*Ambulance Service provider* is the Ambulance Service of NSW or the entities listed in clause 5 above.

*New Tax System Price Exploitation Law* means

- a. the New Tax System Price Exploitation Code as applied as a law of New South Wales by the Price Exploitation Code (New South Wales) Act 1999, and
- b. Part VB of the Trade Practices Act 1974 of the Commonwealth

*The Act* means the Workers Compensation Act 1987.

*WorkCover* means the WorkCover Authority of New South Wales.

**8. Parts of the Order**

- (1) Schedule A to this Order forms part of the Order.
- (2) The Explanatory Note does not form part of the Order.

## Schedule A

## Fees

## Primary

Ambulance services to or from a medical practitioner or hospital.

<i>Rates</i>	01-Jul-09			
	<i>Road</i>		<i>Fixed Wing</i>	<i>Helicopter</i>
	<i>Emergency</i>	<i>Non-Emergency</i>	<i>Emergency</i>	<i>Emergency</i>
Call-Out	\$301	\$237	\$301	\$301
Variable Rate (per km)	\$2.72	\$1.47	\$2.72	\$2.72
Maximum Charge	\$4,938	\$4,938	\$4,938	\$4,938

## Interhospital

Ambulance services from one public hospital to another public hospital.

<i>Rates</i>	01-Jul-09			
	<i>Road</i>		<i>Fixed Wing</i>	<i>Helicopter</i>
	<i>Emergency</i>	<i>Non-Emergency</i>	<i>Emergency</i>	<i>Emergency</i>
Call-Out	\$510	\$234	\$3,143	\$5,396
Variable Rate (per km)	\$5.09	\$1.44	\$1.47	\$118.09
Maximum Charge	\$4,772	\$4,772	\$4,772	N/A



## Protection of the Environment Operations (Waste) Regulation 2005 – General Exemption Under Part 6, Clause 51 and 51A

### The food waste exemption 2009

#### Name

1. This exemption is to be known as 'The food waste exemption 2009'.

#### Commencement

2. This exemption commences on 1 November 2009. 'The food waste exemption 2008' which commenced 1 December 2009 is revoked from 1 November 2009.

#### Duration

3. This exemption is valid until revoked by the Environment Protection Authority (EPA) by notice published in the Government Gazette.

#### Legislation

4. Under the *Protection of the Environment Operations (Waste) Regulation 2005* (the Regulation):
  - 4.1. Clause 51 (2) authorises the EPA to grant an exemption in relation to any matter or thing including an activity or class of activities, and
  - 4.2. Clause 51A authorises the EPA to exempt a person from any of the following provisions in relation to an activity or class of activities relating to certain waste that is to be land applied or used as a fuel:
    - the provisions of sections 47 to 49 and 88 of the *Protection of the Environment Operations Act 1997* (the Act),
    - the provisions of Schedule 1 to the Act, either in total or as they apply to a particular activity, and
    - the provisions of Part 3 and clauses 45 and 47 of the Regulation.

#### Exemption

5. In this Notice of Exemption:
  - 5.1. The responsible person listed in Column 1 of Table 1 is exempt from the provision/s listed in Column 2 of that table but only in relation to activities involving the relevant waste and only where the responsible person complies with the conditions set out in this Notice.

However, this Notice of Exemption does not exempt the responsible person from the provisions specified in Column 2 where the relevant waste is received at premises that are, despite this exemption, required to be licensed for waste disposal (application to land) activities under the provisions of the Act.

- 5.2. Where a responsible person complies with the conditions of this Notice of Exemption, the activity referred to in Schedule 1 from which that person is exempt is taken to be a non-scheduled activity for the purposes of the Act.

**Table 1**

Column 1	Column 2
Responsible person	Provisions from which the responsible person is exempt
Processor	section 48 of the Act in respect of clause 39 of Schedule 1 to the Act
Consumer	section 48 of the Act in respect of clauses 39 and 42 of Schedule 1 to the Act section 88 of the Act clause 47 of the Regulation

This Notice of Exemption is a general exemption for the purposes of clause 51(3) of the Regulation.

### Definitions

6. In this Notice of Exemption:

**Consumer** means a person who applies, causes, or permits the application to land of food waste within the definitions of “application to land” in accordance with the Act. The consumer may be the landholder responsible for the land to which food waste is applied. Where a person responsible for transporting the food waste to the land application site is also the party applying the food waste, this person must also meet the responsibilities of the consumer.

**Food waste** means waste from the manufacture, preparation, sale or consumption of food but does not include grease trap waste or animal waste.

**Processor** means a person who generates, supplies, causes, or permits the supply of food waste to a consumer, or who processes, mixes, blends, or otherwise incorporates food waste into a material for supply to a consumer.

**Relevant waste** means the food waste that meets the requirements of Section 7.

### General conditions

7. This Notice of Exemption is subject to the following conditions:

- 7.1. The food waste can only be applied to land as a soil amendment material.
- 7.2. The consumer must land apply the food waste within a reasonable period of time.

### Exemption Granted

**Mark Gorta**  
**Manager, Waste Management Section**  
**Environment Protection Authority**  
**by delegation**



## Notes

The EPA may amend or revoke this exemption at any time. It is the responsibility of the generator, processor and consumer to ensure that they comply with all relevant requirements of the most current exemption. The current version of an exemption will be available on the EPA website: [www.environment.nsw.gov.au](http://www.environment.nsw.gov.au)

In gazetting this general exemption, the EPA is exempting the relevant waste from the specific requirements of the Act and Regulations as stated in this exemption. The EPA is not in any way endorsing the use of this substance or guaranteeing that the substance will confer benefit.

The use of exempted material remains subject to other relevant environmental regulations within the Act and Regulations. For example, a person who pollutes land (s142A) or water (s120), or does not meet the special requirements for asbestos waste (clause 42), regardless of having an exemption, is guilty of an offence and subject to prosecution.

For the purposes of arrangements between a generator, a processor and a consumer, a 'transaction' is taken to mean the contractual agreement between the two parties which specifies the exchange of waste material from one party to another. A 'statement of compliance' must be in writing and be provided with each transaction.

The conditions set out in this exemption are designed to minimise the risk of potential harm to the environment, human health or agriculture, however, neither this exemption nor these conditions guarantee that the environment, human health or agriculture will not be harmed.

It should be noted that other contaminants may be present in the relevant waste that can potentially cause harm. Application rates may need to be lower than those listed in the exemption depending on local circumstances and should be determined as appropriate to those circumstances prior to application. Plants may display symptoms of toxicity, and/or reductions in yield may occur at values below the maximum concentration limits specified in this exemption.

The consumer should assess whether or not the exempted material is fit for the purpose the material is proposed to be used and whether this use will cause harm. The consumer may need to seek expert engineering or technical advice.

This exemption does not apply to any material received at a premises that is required to be licensed for waste disposal (application to land) activities under the provisions of the Act. This exemption does not remove the need for a site at which processing occurs to be licensed, if required under Schedule 1 of the Act.

This exemption does not alter the requirements of any other relevant legislation that must be met in utilising this material, including for example, the need to prepare a Material Safety Data Sheet (MSDS).

Regardless of any exemption provided by the EPA, the person who causes or permits the application of the substance to land must ensure that the action is lawful and consistent with the development consent requirements of the land.

All records required to be kept under this exemption must be made available to authorised officers of the EPA upon request.

Failure to comply with the conditions of this Notice of Exemption may constitute an offence under clause 51 of the Regulation and the responsible person will be required to comply with the normal regulatory provisions.

## Protection of the Environment Operations (Waste) Regulation 2005 – General Exemption Under Part 6, Clause 51 and 51A

### The coal washery rejects general exemption 2009

#### Name

1. This exemption is to be known as 'The coal washery rejects general exemption 2009'.

#### Commencement

2. This exemption commences on 1 November 2009.

#### Duration

3. This exemption is valid until revoked by the Environment Protection Authority (EPA) by notice published in the Government Gazette.

#### Legislation

4. Under the *Protection of the Environment Operations (Waste) Regulation 2005* (the Regulation):
  - 4.1. Clause 51 (2) authorises the EPA to grant an exemption in relation to any matter or thing including an activity or class of activities, and
  - 4.2. Clause 51A authorises the EPA to exempt a person from any of the following provisions in relation to an activity or class of activities relating to certain waste that is to be land applied or used as a fuel:
    - the provisions of sections 47 to 49 and 88 of the *Protection of the Environment Operations Act 1997* (the Act),
    - the provisions of Schedule 1 to the Act, either in total or as they apply to a particular activity, and
    - the provisions of Part 3 and clauses 45 and 47 of the Regulation.

#### Exemption

5. In this Notice of Exemption:
  - 5.1. The responsible person listed in Column 1 of Table 1 is exempt from the provision/s listed in Column 2 of that table but only in relation to activities involving the relevant waste and only where the responsible person complies with the conditions referred to in Column 3 of the table.

However, this Notice of Exemption does not exempt the responsible person from the provisions specified in Column 2 where the relevant waste is received at premises that are, despite this exemption, required to be licensed for waste disposal (application to land) activities under the provisions of the Act.

- 5.2. Where a responsible person complies with the conditions of this Notice of Exemption, the activity referred to in Schedule 1 from which that person is exempt is taken to be a non-scheduled activity for the purposes of the Act.

**Table 1**

Column 1	Column 2	Column 3
Responsible person	Provisions from which the responsible person is exempt	Conditions to be met by the responsible person
Generator	section 48 of the Act in respect of clause 39 of Schedule 1 to the Act	all requirements specified in section 7 and 8
Consumer	section 48 of the Act in respect of clauses 39 and 42 of Schedule 1 to the Act section 88 of the Act clause 47 of the Regulation	all requirements specified in section 7 and 9

This Notice of Exemption is a general exemption for the purposes of clause 51(3) of the Regulation.

### Definitions

6. In this Notice of Exemption:

**Characterisation** means sampling and testing that must be conducted on the coal washery rejects for the range of chemicals and other attributes listed in Column 1 of Table 2.

**Coal washery rejects** means the waste resulting from washing coal (including substances such as coal fines, soil, sand and rock resulting from that process).

**Composite sample** means a sample that combines 5 discrete sub-samples into a single sample for the purpose of analysis.

**Consumer** means a person who applies, causes, or permits the application to land of coal washery rejects within the definitions of “application to land” in accordance with the Act. The consumer may be the landholder responsible for the land to which coal washery rejects are applied.

**Generator** means a person who generates, supplies, causes, or permits the supply of coal washery rejects to a consumer.

**Once-off sampling** means sampling and testing that must be conducted only once on a batch, truckload or stockpile of coal washery rejects that is not repeated, reproduced and does not form part of a continuous process.

**Relevant waste** means coal washery rejects that meets the requirements of Section 7.

**Routine sampling** means sampling and testing that must be conducted on the coal washery rejects on an ongoing and regular basis.

### General conditions

7. This Notice of Exemption is subject to the following conditions:

7.1. The chemical concentration or other attribute of the coal washery rejects listed in Column 1 of Table 2 must not exceed any of the following:

- 7.1.1. the absolute maximum concentration or other value listed in Column 4 of Table 2,
- 7.1.2. for characterisation or once-off tests, the maximum average (based on the arithmetic mean) concentration or other value listed in Column 2 of Table 2, and
- 7.1.3. for routine tests, the maximum average (based on the arithmetic mean) concentration or other value listed in Column 3 of Table 2.

- 7.2. Coal washery rejects can only be applied to land in earthworks for civil engineering applications. This approval does not apply to any of the following applications:
- 7.2.1. Mine site rehabilitation or other mine site uses,
  - 7.2.2. Quarry rehabilitation or the back-filling of quarry voids,
  - 7.2.3. Raising or reshaping of land used for agricultural purposes, and
  - 7.2.4. Construction of roads on private land unless:
    - (a) the relevant waste is applied to land to the minimum extent necessary for the construction of a road, and
    - (b) a development consent for the development has been granted under the relevant Environmental Planning Instrument (EPI), or
    - (c) it is to provide access (temporary or permanent) to a development approved by a Council, or
    - (d) the works undertaken are either exempt or complying development.

### **Generator responsibilities**

8. The following conditions must be met by the generator for this exemption to apply:
- 8.1. Sampling must be undertaken in accordance with Australian Standard 1141 Methods for sampling and testing aggregates (or equivalent). Sampling and information on sample storage and preparation must be detailed in a written sampling plan.
  - 8.2. Where the coal washery rejects are generated as part of a continuous process, the generator must undertake characterisation and routine sampling according to the requirements listed in Column 1 and Column 2 of Table 3.
  - 8.3. Where the coal washery rejects are not generated as part of a continuous process, the generator may undertake once-off sampling of a batch, truckload or stockpile of coal washery rejects according to the requirements listed in Column 3 of Table 3, for the range of chemicals and other attributes listed in Column 1 of Table 2.
  - 8.4. Where there is a change in inputs that is likely to affect the properties in the coal washery rejects, characterisation must be repeated. Characterisation samples can be used for routine testing and subsequent calculations.
  - 8.5. Generators must keep a written record of all characterisation routine and/or once-off test results for a period of three years.
  - 8.6. Records of the quantity of coal washery rejects supplied to the consumer and the consumer's name and address must be kept for a period of three years.
  - 8.7. The generator of coal washery rejects must provide a written statement of compliance to the consumer with each transaction, certifying that the coal washery rejects comply with the relevant conditions of this exemption.
  - 8.8. The generator of coal washery rejects must make information on the latest characterisation, routine test or once-off results available to the consumer or the EPA upon request.

### **Consumer responsibilities**

9. The following conditions must be met by the consumer for this exemption to apply:
- 9.1. Records of the quantity of coal washery rejects received by the consumer and the suppliers' name and address must be kept for a period of three years from the date the coal washery rejects are received.

- 9.2. The coal washery rejects must not be applied in or beneath water including groundwater.
- 9.3. The consumer must land apply the relevant waste within a reasonable period of time.

### Chemical and other material property requirements

10. This Notice of Exemption only applies to coal washery rejects where the chemical and other attributes listed in Column 1 of Table 2 comply with the chemical concentrations and other values listed in Column 2, Column 3 and Column 4 of Table 2, when analysed according to test methods specified in Column 5 of Table 2.

**Table 2**

Column 1	Column 2	Column 3	Column 4	Column 5
<b>Chemicals and other attributes</b>	<b>Maximum average concentration for characterisation</b> (mg/kg 'dry weight' unless otherwise specified)	<b>Maximum average concentration for routine testing</b> (mg/kg 'dry weight' unless otherwise specified)	<b>Absolute maximum concentration</b> (mg/kg 'dry weight' unless otherwise specified)	<b>Test method specified within Section</b>
1. Mercury	0.5	Not required	1	12.1
2. Cadmium	0.5	Not required	1	12.2
3. Lead	50	50	100	12.2
4. Arsenic	10	Not required	20	12.2
5. Chromium (total)	75	75	150	12.2
6. Copper	50	50	100	12.2
7. Nickel	40	40	80	12.2
8. Selenium	2	Not required	5	12.2
9. Zinc	100	100	200	12.2
10. Electrical Conductivity	1 dS/m	1dS/m	2 dS/m	12.3
11. pH*	8 to 11	Not required	7 to 12	12.3
12. Combustible content	30%	30%	40%	12.4
13. Sulphur %	0.5%	0.5%	1%	12.4

\*Note: The ranges given for pH are for the minimum and maximum acceptable pH values in the coal washery rejects.

### Sampling and testing requirements

11. This Notice of Exemption only applies to coal washery rejects sampled according to the requirements in Table 3.

**Table 3**

Column 1	Column 2	Column 3
<b>Characterisation frequency</b>	<b>Routine sampling frequency</b>	<b>Once-off sampling frequency</b>
20 composite samples, by taking 1 composite sample from a different batch, truckload or stockpile. This must be repeated every 2 years.	5 composite samples per 10,000 tonnes or 5 composite samples per 6 months.	10 composite samples per 4,000 tonnes.

## Test methods

12. All testing must be undertaken by analytical laboratories accredited by the National Association of Testing Authorities, or equivalent. All chemicals and other attributes listed in Column 1 of Table 2 must be measured in accordance with the test methods specified below:

- 12.1. Test methods for measuring the mercury concentration in coal washery rejects:
  - 12.1.1. Particle size reduction & sample splitting may be required.
  - 12.1.1. Analysis using USEPA SW-846 Method 7471B Mercury in solid or semisolid waste (manual cold vapour technique), or an equivalent analytical method with a detection limit < 20% of the stated absolute maximum concentration in Table 2, Column 4 (i.e. 0.2 mg/kg dry weight).
  - 12.1.2. Report as mg/kg dry weight.
- 12.2. Test methods for measuring chemicals 2 - 9 in coal washery rejects:
  - 12.2.1. Particle size reduction & sample splitting may be required.
  - 12.2.2. Sample preparation by digesting using USEPA SW-846 Method 3051A Microwave assisted acid digestion of sediments, sludges, soils, and oils.
  - 12.2.3. Analysis using USEPA SW-846 Method 6010C Inductively coupled plasma - atomic emission spectrometry, or an equivalent analytical method with a detection limit < 10% of the stated absolute maximum concentration in Table 2, Column 4 (i.e. 10 mg/kg dry weight for lead).
  - 12.2.4. Report as mg/kg dry weight.
- 12.3. Test methods for measuring the electrical conductivity and pH in coal washery rejects:
  - 12.3.1. Sample preparation by mixing 1 part coal washery rejects with 5 parts distilled water.
  - 12.3.2. Analysis using Method 103 (pH) and Method 104 (Electrical Conductivity). *In* Schedule B (3): Guideline on Laboratory Analysis of Potentially Contaminated Soils, National Environment Protection (Assessment of Site Contamination) Measure 1999 (or equivalent method).
  - 12.3.3. Report electrical conductivity in deciSiemens per metre (dS/m), and pH as pH.
- 12.4. Test methods for measuring the combustible content and sulphur content of coal washery rejects:
  - 12.4.1. Australian Standard 1038 Coal and coke (or an equivalent analytical method).
  - 12.4.2. Report combustible content as %.
  - 12.4.3. Report Sulphur Content as %.

## Exemption Granted

**Mark Gorta**  
**Manager, Waste Management Section**  
**Environment Protection Authority**  
**by delegation**



## Notes

The EPA may amend or revoke this exemption at any time. It is the responsibility of the generator, processor and consumer to ensure that they comply with all relevant requirements of the most current exemption. The current version of an exemption will be available on the EPA website: [www.environment.nsw.gov.au](http://www.environment.nsw.gov.au)

In gazetting this general exemption, the EPA is exempting the relevant waste from the specific requirements of the Act and Regulations as stated in this exemption. The EPA is not in any way endorsing the use of this substance or guaranteeing that the substance will confer benefit.

The use of exempted material remains subject to other relevant environmental regulations within the Act and Regulations. For example, a person who pollutes land (s142A) or water (s120), or does not meet the special requirements for asbestos waste (clause 42), regardless of having an exemption, is guilty of an offence and subject to prosecution.

For the purposes of arrangements between a generator, a processor and a consumer, a 'transaction' is taken to mean the contractual agreement between the two parties which specifies the exchange of waste material from one party to another. A 'statement of compliance' must be in writing and be provided with each transaction.

The conditions set out in this exemption are designed to minimise the risk of potential harm to the environment, human health or agriculture, however, neither this exemption nor these conditions guarantee that the environment, human health or agriculture will not be harmed.

The consumer should assess whether or not the exempted material is fit for the purpose the material is proposed to be used and whether this use will cause harm. The consumer may need to seek expert engineering or technical advice.

This exemption does not apply to any material received at a premises that is required to be licensed for waste disposal (application to land) activities under the provisions of the Act. This exemption does not remove the need for a site at which processing occurs to be licensed, if required under Schedule 1 of the Act.

This exemption does not alter the requirements of any other relevant legislation that must be met in utilising this material, including for example, the need to prepare a Material Safety Data Sheet (MSDS).

Regardless of any exemption provided by the EPA, the person who causes or permits the application of the substance to land must ensure that the action is lawful and consistent with the development consent requirements of the land.

All records required to be kept under this exemption must be made available to authorised officers of the EPA upon request.

Failure to comply with the conditions of this Notice of Exemption may constitute an offence under clause 51 of the Regulation and the responsible person will be required to comply with the normal regulatory provisions.

## Protection of the Environment Operations (Waste) Regulation 2005 – General Exemption Under Part 6, Clause 51 and 51A

### The coal washery rejects (coal mine void) exemption 2009

#### Name

1. This exemption is to be known as 'The coal washery rejects (coal mine void) exemption 2009'.

#### Commencement

2. This exemption commences on 1 November 2009.

#### Duration

3. This exemption is valid until revoked by the Environment Protection Authority (EPA) in writing.

#### Legislation

4. Under the *Protection of the Environment Operations (Waste) Regulation 2005* (the Regulation):

- 4.1. Clause 51 (2) authorises the EPA to grant an exemption in relation to any matter or thing including an activity or class of activities, and
- 4.2. Clause 51A authorises the EPA to exempt a person from any of the following provisions in relation to an activity or class of activities relating to certain waste that is to be land applied or used as a fuel:
  - the provisions of sections 47 to 49 and 88 of the *Protection of the Environment Operations Act 1997* (the Act),
  - the provisions of Schedule 1 to the Act, either in total or as they apply to a particular activity, and
  - the provisions of Part 3 and clauses 45 and 47 of the Regulation.

#### Exemption

5. In this Notice of Exemption:
  - 5.1. The responsible person listed in Column 1 of Table 1 is exempt from the provision/s listed in Column 2 of that table but only in relation to activities involving the relevant waste and only where the responsible person complies with the conditions referred to in Column 3 of the table.

However, this Notice of Exemption does not exempt the responsible person from the provisions specified in Column 2 where the relevant waste is received at premises that are, despite this exemption, required to be licensed for waste disposal (application to land) activities under the provisions of the Act.

- 5.2. Where a responsible person complies with the conditions of this Notice of Exemption, the activity referred to in Schedule 1 from which that person is exempt is taken to be a non-scheduled activity for the purposes of the Act.

Table 1

Column 1	Column 2	Column 3
Responsible person	Provisions from which the responsible person is exempt	Conditions to be met by the responsible person
Processor	section 48 of the Act in respect of clause 39 of Schedule 1 to the Act	all requirements specified in section 7
Consumer	section 48 of the Act in respect of clauses 39 and 42 of Schedule 1 to the Act section 88 of the Act clause 47 of the Regulation	all requirements specified in section 7

This Notice of Exemption is a general exemption for the purposes of clause 51(3) of the Regulation.

### Definitions

6. In this Notice of Exemption:

**Coal mine void** is an artificially created pit within a Mining Lease (as defined by the *Mining Act 1992*) from which coal is or has been extracted.

**Coal washery rejects** means the waste resulting from washing coal (including substances such as coal fines, soil, sand and rock resulting from that process).

**Consumer** means a person who applies, causes, or permits the application to land of coal washery rejects within the definitions of “application to land” in accordance with the Act. The consumer may be the landholder responsible for the land to which coal washery rejects are applied.

**Original ground level** means the ground level prior to any mining activities, as indicated on a survey map described in Australian Height Datum or Relative Level.

**Processor** means a person who generates, processes, mixes, blends, or otherwise incorporates coal washery rejects into a material for supply to a consumer.

**Relevant waste** means the waste coal washery rejects that meet the requirements of Section 7.

### General conditions

7. This Notice of Exemption is subject to the following conditions:

- 7.1. The coal washery rejects can only be applied to land to fill a coal mine void, to the original ground level.
- 7.2. The application to land must conform to a rehabilitation plan for the site as approved by Industry and Investment NSW.
- 7.3. The consumer must land apply the coal washery rejects within six months.

### Exemption Granted

**Mark Gorta**  
**Manager, Waste Management Section**  
**Environment Protection Authority**  
 by delegation

## Notes

The EPA may amend or revoke this exemption at any time. It is the responsibility of the generator, processor and consumer to ensure that they comply with all relevant requirements of the most current exemption. The current version of an exemption will be available on the EPA website: [www.environment.nsw.gov.au](http://www.environment.nsw.gov.au)

In gazetting this general exemption, the EPA is exempting the relevant waste from the specific requirements of the Act and Regulations as stated in this exemption. The EPA is not in any way endorsing the use of this substance or guaranteeing that the substance will confer benefit.

The use of exempted material remains subject to other relevant environmental regulations within the Act and Regulations. For example, a person who pollutes land (s142A) or water (s120), or does not meet the special requirements for asbestos waste (clause 42), regardless of having an exemption, is guilty of an offence and subject to prosecution.

For the purposes of arrangements between a generator, a processor and a consumer, a 'transaction' is taken to mean the contractual agreement between the two parties which specifies the exchange of waste material from one party to another. A 'statement of compliance' must be in writing and be provided with each transaction.

The conditions set out in this exemption are designed to minimise the risk of potential harm to the environment, human health or agriculture, however, neither this exemption nor these conditions guarantee that the environment, human health or agriculture will not be harmed.

The consumer should assess whether or not the exempted material is fit for the purpose the material is proposed to be used and whether this use will cause harm. The consumer may need to seek expert engineering or technical advice.

This exemption does not apply to any material received at a premises that is required to be licensed for waste disposal (application to land) activities under the provisions of the Act. This exemption does not remove the need for a site at which processing occurs to be licensed, if required under Schedule 1 of the Act.

This exemption does not alter the requirements of any other relevant legislation that must be met in utilising this material, including for example, the need to prepare a Material Safety Data Sheet (MSDS).

Regardless of any exemption provided by the EPA, the person who causes or permits the application of the substance to land must ensure that the action is lawful and consistent with the development consent requirements of the land.

All records required to be kept under this exemption must be made available to authorised officers of the EPA upon request.

Failure to comply with the conditions of this Notice of Exemption may constitute an offence under clause 51 of the Regulation and the responsible person will be required to comply with the normal regulatory provisions.

# PRIVATE ADVERTISEMENTS

## COUNCIL NOTICES

### GREATER TAREE CITY COUNCIL

Roads Act 1993, Roads (General) Regulation 2008  
Section 162 – Naming of Public Infrastructure

NOTICE is hereby given that Greater Taree City Council, in pursuance of the above act and regulations, has named the new concrete bridge (No. 1056) over Bo Bo Creek on the Bucketts Way at Burrell Creek as:

Middleton/Joyce Bridge.

GERARD JOSE, General Manager, Greater Taree City Council, PO Box 482, Taree, NSW 2430.

[4902]

### NORTH SYDNEY COUNCIL

Roads Act 1993, Section 162

Naming of Road

NOTICE is hereby given that North Sydney Council, in pursuance of Section 162 of the Roads Act 1993, has named the access road to HMAS Waterhen in Waverton, to Waterhen Drive.

<i>Location</i>	<i>New Road Name</i>
Extends west of Balls Head Drive	Waterhen Drive

Authorised by Resolution of Council on 12 October 2009.  
P. HOLLOWAY, General Manager, North Sydney Council,  
P.O. Box 12, North Sydney, NSW, 2059.

[4903]

### QUEANBEYAN CITY COUNCIL

ROADS ACT, 1993

LAND ACQUISITION (JUST TERMS  
COMPENSATION) ACT 1991

Notice of Compulsory Acquisition of Land

THE Queanbeyan City Council declares, with the approval of Her Excellency the Governor, that the land described in the Schedule below, excluding mines and deposits of minerals within the land, are acquired by compulsory process in accordance with the provisions of the Land Acquisition (Just Terms Compensation) Act 1991 for road purposes.

Dated at Queanbeyan this thirteenth day of July 2009.

GARY CHAPMAN,  
General Manager

#### SCHEDULE

##### LAND

Lot 127 in Deposited Plan 1129885.

Lot 126 in Deposited Plan 1129885.

[4904]

### SHOALHAVEN CITY COUNCIL

Local Government Act, 1993

Land Acquisition (Just Terms Compensation) Act 1991

Notice of Compulsory Acquisition of Easement

THE Shoalhaven City Council declares, with the approval of Her Excellency the Governor, that the easement described in the Schedule below, excluding mines and deposits of minerals within the land, is acquired by compulsory process in accordance with the provisions of the Land Acquisition (Just Terms Compensation) Act 1991 for sewerage purposes.

Dated at Nowra this 17th day of July 2009.

ROBERT DONALDSON,  
Acting General Manager

#### SCHEDULE

##### INTEREST IN LAND

Easement rights as described under the heading Sewer Pipeline (Shoalhaven) in the terms set out hereunder over the site shown in:

Deposited Plan 1125806 as:

'(A) PROPOSED EASEMENT FOR SEWER PIPELINE 7 WIDE' within Lot 1 in Deposited Plan 1085609

#### Rights to be Acquired:

Easement for drainage of sewage

- 1 The body having the benefit of this easement may:
  - (a) drain sewage, sullage and other fluid wastes in pipes through each lot burdened, but only within the site of this easement, and
  - (b) do anything reasonably necessary for that purpose, including:
    - entering the lot burdened, and
    - taking anything on to the lot burdened, and
    - using any existing line of pipes, and
    - carrying out works, such as constructing, placing, repairing or maintaining pipes and equipment.
- 2 In exercising those powers, the body having the benefit of this easement must:
  - (a) ensure all work is done properly, and
  - (b) cause as little inconvenience as is practicable to the owner and any occupier of the lot burdened, and
  - (c) cause as little damage as is practicable to the lot burdened and any improvement on it, and
  - (d) restore the lot burdened as nearly as is practicable to its former condition, and
  - (e) make good any collateral damage.

[4905]

**TAMWORTH REGIONAL COUNCIL**

ROADS ACT 1993

LAND ACQUISITION (JUST TERMS  
COMPENSATION) ACT 1991

Notice of Compulsory Acquisition of Land

TAMWORTH REGIONAL COUNCIL declares with the approval of Her Excellency the Governor that the lands described in the schedule below, excluding any mines or deposits of minerals in those lands, are acquired by compulsory process in accordance with the provisions of the Land Acquisition (Just Terms Compensation) Act 1991 for reconstruction of the Limestone Gully Bridge and associated realignment of Lower Somerton Road. Dated at Tamworth this 21st day of October 2009. GLENN INGLIS, General Manager, Tamworth Regional Council.

**SCHEDULE**

Lots 1, DP 1131107; Lots 2, DP 1131107; Lots 3, DP 1131107; Lots 4, DP 1131107; Lots 5, DP 1131107.

[4906]

**TAMWORTH REGIONAL COUNCIL**

Roads Act 1993

Land Acquisition (Just Terms Compensation) 1991

Notice of Compulsory Acquisition of Land

TAMWORTH REGIONAL COUNCIL declares, with the approval of Her Excellency the Governor, that the lands described in the Schedule below, excluding any mines or deposits of minerals in those lands, are acquired by compulsory process in accordance with the provisions of the Land Acquisition (Just Terms Compensation) Act 1991, for reconstruction of the Limestone Gully Bridge and associated realignment of Lower Somerton Road. Dated at Tamworth, 21 October 2009. GLENN INGLIS, General Manager, Tamworth Regional Council.

**SCHEDULE**

Lot 1, DP 1131107.  
Lot 2, DP 1131107.  
Lot 3, DP 1131107.  
Lot 4, DP 1131107.  
Lot 5, DP 1131107.

[4907]

**ESTATE NOTICES**

NOTICE of intended distribution of estate.—Any person having any claim upon the estate of JOAN LETHINGTON ROBSON, late of Wynwood House Nursing Home, Waitara, New South Wales and formerly of 30 Bushlands Avenue, Gordon, New South Wales, Widow, who died on 25 January 2009 must send particulars of his claim to the executors Geoffrey Campbell Robson and Angus James Bruxner at care of Angus J. Bruxner, Solicitor, Level 8, 65 York Street, Sydney NSW 2000 within one (1) calendar month from publication of this notice. After that time the executors may distribute the assets of the Estate having regard only to the claims of which at the time of distribution they have notice. Probate was granted in NSW on 1 September 2009. ANGUS J. BRUXNER, Solicitor, Level 8, 65 York Street, Sydney NSW 2000, tel: (02) 8215 1546. [4908]

**COMPANY NOTICES**

NOTICE of voluntary liquidation. – WAGGA REAL ESATES PTY LTD, A.C.N. 001 159 893. At the meeting of Directors held 18 September 2009 it was resolved that the Company be wound up voluntarily. It was further resolved that at the meeting the following Special Resolution will be put “That the Company be wound up voluntarily and that John Rudolph Caspers of Kahlefeldt Caspers, 20A Tompson Street, Wagga Wagga, NSW be appointed liquidator for the purpose of winding up”. [4909]

NOTICE of voluntary liquidation. – The Corporations Law and in the matter of KYBUNGA PTY LIMITED, ACN 001 413 958 (in liquidation).—Notice is hereby given that at an extraordinary general meeting of the members of the company duly convened and held on the 27th day of October 2009, the following resolutions were passed:

That the company be wound up voluntarily and that Ms Flora MacDonald be appointed liquidator for the purpose of such winding up.

Creditors of the company are required to prove their debts or claims within one month from the date of publication of this notice. Failing which they will be excluded from any distribution made and from objecting to any such distribution. Formal Proof of Debt forms are available on application to the Liquidator. Dated this 27th October 2009. F. MACDONALD, Liquidator, 2/131 Clarence Street, Sydney, NSW 2000, tel.: (02) 9299 6521. [4910]

Authorised to be printed

DENIS H. HELM, Government Printer.

ISSN 0155-6320