



# *Government Gazette*

OF THE STATE OF  
NEW SOUTH WALES

**Number 200**

**Friday, 11 December 2009**

Published under authority by Government Advertising

## LEGISLATION

### Online notification of the making of statutory instruments

Week beginning 30 November 2009

THE following instruments were officially notified on the NSW legislation website ([www.legislation.nsw.gov.au](http://www.legislation.nsw.gov.au)) on the dates indicated:

#### **Regulations and other statutory instruments**

Children's Services Amendment (Fees) Regulation 2009 (2009-552) — published LW 4 December 2009

Mental Health Amendment (Fees) Regulation 2009 (2009-553) — published LW 4 December 2009

Native Vegetation (Application of Act) Regulation 2009 (2009-554) — published LW 4 December 2009

Private Hospitals and Day Procedure Centres Amendment (Fees) Regulation 2009 (2009-555) —  
published LW 4 December 2009

Public Sector Employment and Management (Ministerial Arrangements) Order 2009 (2009-562) —  
published LW 4 December 2009

Workers Compensation Amendment (Legal Costs) Regulation 2009 (2009-551) —  
published LW 1 December 2009

#### **Environmental Planning Instruments**

State Environmental Planning Policy (Housing for Seniors or People with a Disability) Amendment (Site Compatibility Certificates) 2009 (2009-556) — published LW 4 December 2009

---

## Assents to Acts

---

### ACTS OF PARLIAMENT ASSENTED TO

Legislative Assembly Office, Sydney 26 November 2009

IT is hereby notified, for general information, that Her Excellency the Governor has, in the name and on behalf of Her Majesty, this day assented to the undermentioned Act passed by the Legislative Assembly and Legislative Council of New South Wales in Parliament assembled, viz.:

Act No. 92 2009—An Act to amend the Criminal Assets Recovery Act 1990 and the Confiscation of Proceeds of Crime Act 1989 with respect to applications for restraining orders, former restraining orders and assets forfeiture orders; and for other purposes. [Criminal Assets Recovery Amendment Bill]

RUSSELL D. GROVE, PSM,  
Clerk of the Legislative Assembly

---

## Other Legislation

---



New South Wales

### Notice of Final Determination

under the

#### Threatened Species Conservation Act 1995

The Scientific Committee established under the *Threatened Species Conservation Act 1995* has made a final determination to insert the species referred to in paragraph (a) as critically endangered species under that Act, and, as a consequence, to omit reference to the species referred to in paragraph (b) as endangered species and, accordingly:

- (a) Schedule 1A to that Act is amended as follows:
- (i) by inserting in Part 1 in alphabetical order under the heading “Plants”:
    - Fabaceae
    - \* *Pultenaea elusa* (J.D. Briggs & Crisp) R.P.J. de Kok
    - Gentianaceae
    - \* *Gentiana bredboensis* L.G. Adams
  - (ii) by inserting in Part 1 in alphabetical order under the heading “Myrtaceae” (under the heading “Plants”):
    - \* *Eucalyptus imlayensis* Crisp & Brooker
  - (iii) by inserting in Part 1 in alphabetical order under the heading “Proteaceae” (under the heading “Plants”):
    - \* *Grevillea iaspicula* McGill.
  - (iv) by inserting in Part 1 at the end of the matter relating to “Plants”:
    - Sapindaceae
    - Dodonaea stenozyga* F. Muell.

Notice of Final Determination

---

- (b) Schedule 1 to that Act is amended as follows:
- (i) by omitting from Part 1 under the heading “Fabaceae” (under the heading “Plants”):
    - \* *Pultenaea parrisiae* subsp. *elusa* J.D. Briggs & Crisp
  - (ii) by omitting from Part 1 under the heading “Gentianaceae” (under the heading “Plants”):
    - \* *Gentiana bredboensis* L. Adams
  - (iii) by omitting from Part 1 under the heading “Myrtaceae” (under the heading “Plants”):
    - \* *Eucalyptus imlayensis* Crisp & Brooker
  - (iv) by omitting from Part 1 under the heading “Proteaceae” (under the heading “Plants”):
    - \* *Grevillea iaspicula* McGillivray
  - (v) by omitting from Part 1 under the heading “Sapindaceae” (under the heading “Plants”):
    - Dodonaea stenozyga* F. Muell.

This Notice commences on the day on which it is published in the Gazette.  
Dated, this 24th day of November 2009.

Dr Richard Major  
Chairperson of the Scientific Committee

**Copies of final determination and reasons**

Copies of the final determination and the reasons for it are available to members of the public (free of charge) as follows:

- (a) on the Internet at [www.environment.nsw.gov.au](http://www.environment.nsw.gov.au),
- (b) by contacting the Scientific Committee Unit, by post C/- Department of Environment, Climate Change and Water, PO Box 1967, Hurstville, 1481, by telephone (02) 9585 6940 or by facsimile (02) 9585 6606,

Notice of Final Determination

---

- (c) in person at the Department of Environment, Climate Change and Water Information Centre, Level 14, 59–61 Goulburn St, Sydney.



New South Wales

## Notice of Final Determination

under the

Threatened Species Conservation Act 1995

The Scientific Committee established under the *Threatened Species Conservation Act 1995* has made a final determination to insert the following species as a critically endangered species under that Act, and, accordingly, Schedule 1A to that Act is amended by inserting in Part 1 before the heading “Plants”:

### **Invertebrates**

#### **Lepidoptera**

Lycaenidae

*Jalmenus eubulus* Miskin, 1876

This Notice commences on the day on which it is published in the Gazette.  
Dated, this 24th day of November 2009.

Dr Richard Major  
Chairperson of the Scientific Committee

### **Copies of final determination and reasons**

Copies of the final determination and the reasons for it are available to members of the public (free of charge) as follows:

- (a) on the Internet at [www.environment.nsw.gov.au](http://www.environment.nsw.gov.au),
- (b) by contacting the Scientific Committee Unit, by post C/- Department of Environment, Climate Change and Water, PO Box 1967, Hurstville, 1481, by telephone (02) 9585 6940 or by facsimile (02) 9585 6606,
- (c) in person at the Department of Environment, Climate Change and Water Information Centre, Level 14, 59–61 Goulburn St, Sydney.



New South Wales

## Notice of Final Determination

under the

### Threatened Species Conservation Act 1995

The Scientific Committee established under the *Threatened Species Conservation Act 1995* has made a final determination to insert the species referred to in paragraph (a) as an endangered species under that Act, and, as a consequence, to omit reference to that species as a vulnerable species and, accordingly:

- (a) Schedule 1 to that Act is amended by inserting in Part 1 in alphabetical order under the heading “Myrtaceae” (under the heading “Plants”):

\* *Eucalyptus parvula* L.A.S. Johnson & K.D. Hill

- (b) Schedule 2 to that Act is amended by omitting from Part 1 under the heading “Myrtaceae” (under the heading “Plants”):

\* *Eucalyptus parvula* L. Johnson & K. Hill

This Notice commences on the day on which it is published in the Gazette.  
Dated, this 24th day of November 2009.

Dr Richard Major  
Chairperson of the Scientific Committee

#### **Copies of final determination and reasons**

Copies of the final determination and the reasons for it are available to members of the public (free of charge) as follows:

- (a) on the Internet at [www.environment.nsw.gov.au](http://www.environment.nsw.gov.au),

Notice of Final Determination

- 
- (b) by contacting the Scientific Committee Unit, by post C/- Department of Environment, Climate Change and Water, PO Box 1967, Hurstville, 1481, by telephone (02) 9585 6940 or by facsimile (02) 9585 6606,
  - (c) in person at the Department of Environment, Climate Change and Water Information Centre, Level 14, 59–61 Goulburn St, Sydney.



# OFFICIAL NOTICES

## Land and Property Management Authority

### ARMIDALE OFFICE

**108 Faulkner Street (PO Box 199A), Armidale NSW 2350**  
**Phone: (02) 6770 3100 Fax (02) 6771 5348**

#### CROWN LANDS ACT 1989

##### Erratum

IN the notice appearing in the *New South Wales Government Gazette* No. 184 of 27 November 2009, Folio 5830, under the heading "NOTIFICATION OF CLOSING OF ROAD", in respect of Road Closed: Lot 1, DP 11441486 at Glen Elgin, L.G.A. – Glen Innes Severn Shire – DP 11441486 should be deleted and DP 1141486 inserted in lieu.

File No.: AE06 H 90.

### DUBBO OFFICE

**142 Brisbane Street (PO Box 865), Dubbo NSW 2830**  
**Phone: (02) 6883 3300 Fax: (02) 6882 6920**

#### ERRATUM

IN the notice which appeared in the *New South Wales Government Gazette* No. 176 of the 20 November 2009, Folio 5719, under the heading of "Notification of Closing of Roads" the Notification for the LGA of Warrumbungle & Land District of Dunedoo should read "Parish of Taylor" in lieu of "Parish of Wallaroo".

File No.: DB05 H 330.

TONY KELLY, M.L.C.,  
 Minister for Lands

#### NOTIFICATION OF CLOSING OF ROADS

IN pursuance of the provisions of the Roads Act 1993, the roads hereunder specified are closed and the lands comprised therein are freed and discharged from any rights of the public or any other person to the same as highways.

TONY KELLY, M.L.C.,  
 Minister for Lands

##### Description

*Local Government Area of Dubbo and Narromine;*  
*Land District of Dubbo*

Lot 2, DP 1139441, Parishes of Cullen and Momo, Counties of Gordon and Narromine (not being land under the Real Property Act).

File No.: 08/7500.

Note: On closing, the title for Lot 2 shall vest in the State of New South Wales as Crown Land.

##### Description

*Local Government Area and Land District of Dubbo*

Lot 1, DP 1144251, Parish of Burrabadine, County of Narromine (not being land under the Real Property Act).

File No.: DB05 H 505.

Note: On closing, the title for Lot 1 shall vest in the State of New South Wales as Crown Land.

##### Description

*Local Government Area of Warrumbungle;*  
*Land District of Coonabarabran*

Lot 1, DP 1144252, Parish of Coonabarabran, County of Gowen (not being land under the Real Property Act).

File No.: DB05 H 90.

Note: On closing, the title for Lot 1 shall vest in the State of New South Wales as Crown Land.

##### Description

*Local Government Area and Land District of Dubbo*

Lot 1, DP 1106590, Parish of Dubbo, County of Lincoln (not being land under the Real Property Act).

File No.: DB02 H 426.

Note: On closing, the title for Lot 1 shall vest in the State of New South Wales as Crown Land.

##### Description

*Local Government Area of Warrumbungle;*  
*Land District of Dunedoo*

Lot 3, DP 1144256, Parish of Cobbora, County of Lincoln (not being land under the Real Property Act).

File No.: DB05 H 330.

Note: On closing, the title for Lot 3 shall vest in the State of New South Wales as Crown Land.

##### Description

*Local Government Area of Mid-Western Regional;*  
*Land District of Mudgee*

Lot 1, DP 1144477, Parish of Broombee, County of Wellington (not being land under the Real Property Act).

File No.: 08/7965.

Note: On closing, the title for Lot 1 shall vest in the State of New South Wales as Crown Land.

**GRAFTON OFFICE**  
**76 Victoria Street (Locked Bag 10), Grafton NSW 2460**  
**Phone: (02) 6640 3400 Fax: (02) 6642 5375**

**NOTIFICATION OF CLOSING OF ROAD**

IN pursuance of the provisions of the Roads Act 1993, the road hereunder described is closed and the land comprised therein ceases to be a public road and the rights of passage and access that previously existed in relation to the road are extinguished. On road closing, title to the land comprising the former public road vests in the body specified in the Schedule hereunder.

TONY KELLY, M.L.C.,  
 Minister for Lands

Description

*Land District – Casino; L.G.A. – Kyogle*

Road Closed: Lot 1, DP 1144494 at Peacock Creek, Parish Peacock, County Buller.

File No.: GF06 H 21.

Schedule

On closing, the land within Lot 1, DP 1144494 remains vested in the State of New South Wales as Crown Land.

**APPOINTMENT OF RESERVE TRUST AS TRUSTEE OF A RESERVE**

PURSUANT to section 92(1) of the Crown Lands Act 1989, the reserve trust specified in Column 1 of the Schedule hereunder, is appointed as trustee of the reserve specified opposite thereto in Column 2 of the Schedule.

TONY KELLY, M.L.C.,  
 Minister for Lands

SCHEDULE

*Column 1*

Lismore Town Hall Reserve Trust.

*Column 2*

Dedication No.: 1000611.  
 Public Purpose: Town Hall site addition.  
 Notified: 21 December 1910.  
 File No.: 09/15257.

**GRIFFITH OFFICE**  
**2nd Floor, Griffith City Plaza,**  
**120–130 Banna Avenue (PO Box 1030), Griffith NSW 2680**  
**Phone: (02) 6962 3600 Fax: (02) 6962 5670**

**NOTIFICATION OF CLOSING OF PUBLIC ROAD**

IN pursuance of the provisions of the Roads Act 1993, the road hereunder described is closed and the land comprised therein ceases to be a public road and the rights of passage and access that previously existed in relation to the road are extinguished. Upon closing, title to the land, comprising the former public road, vests in the body specified in the Schedule hereunder.

TONY KELLY, M.L.C.,  
 Minister for Lands

**SCHEDULE**

*Parishes – Wammera and Wattii; County – Cooper;  
 Land District – Narrandera; L.G.A. – Narrandera*

Road Closed: Lot 1, DP 1143533.

File No.: 09/06370 (MR).

Note: On closing, title to the land comprised in Lot 1 remains vested in the Crown as Crown Land.

**ESTABLISHMENT OF RESERVE TRUST**

PURSUANT to section 92(1) of the Crown Lands Act 1989, the reserve trust specified in Column 1 of the Schedule hereunder, is established under the name stated in that Column and is appointed as trustee of the reserve specified opposite thereto in Column 2 of the Schedule.

TONY KELLY, M.L.C.,  
 Minister for Lands

**SCHEDULE***Column 1*

Barellan Recreational and  
 Environmental Reserve Trust.

*Column 2*

Reserve No.: 1021428.  
 Public Purpose: Environmental  
 protection and public  
 recreation.  
 Notified: 21 August 2009.  
 File No.: 09/09915/1.

**APPOINTMENT OF CORPORATION TO MANAGE RESERVE TRUST**

PURSUANT to section 95 of the Crown Lands Act 1989, the corporation specified in Column 1 of the Schedule hereunder, is appointed to manage the affairs of the reserve trust specified opposite thereto in Column 2, which is trustee of the reserve referred to in Column 3 of the Schedule.

TONY KELLY, M.L.C.,  
 Minister for Lands

**SCHEDULE**

<i>Column 1</i>	<i>Column 2</i>	<i>Column 3</i>
Lands Administration Ministerial Corporation.	Barellan Recreational and Environmental Reserve Trust.	Reserve No.: 1021428. Public Purpose: Environmental protection and public recreation. Notified: 21 August 2009. File No.: 09/09915/1.

For a term commencing the date of this notice.

**HAY OFFICE**  
**126 Lachlan Street (PO Box 182), Hay NSW 2711**  
**Phone: (02) 6990 1800 Fax: (02) 6993 1135**

**NOTIFICATION OF CLOSING OF PUBLIC ROAD**

IN pursuance of the provisions of the Roads Act 1993, the road hereunder described is closed and the land comprised therein ceases to be a public road and the rights of passage and access that previously existed in relation to the road are extinguished. On road closure, title to the land comprising the former public road vests in the body specified in the Schedule hereunder.

TONY KELLY, M.L.C.,  
 Minister for Lands

Description

*Land District of Hillston; L.G.A. – Carrathool*

Lot 1 in DP 1143455, Parish of Fox, County of Nicholson.

File No.: HY98 H 107.

Schedule

On closing, title for the land comprised in Lot 1, DP 1143455 remains vested in the State of New South Wales as Crown Land.

Description

*Land District of Deniliquin; L.G.A. – Murray*

Lot 1 in DP 1140353, Parish of Gothog, County of Cadell.

File No.: HY81 H 769.

Schedule

On closing, title for the land comprised in Lot 1, DP 1140353 remains vested in the State of New South Wales as Crown Land.

**APPOINTMENT OF RESERVE TRUST AS TRUSTEE  
 OF A RESERVE**

PURSUANT to section 92(1) of the Crown Lands Act 1989, the reserve trust specified in Column 1 of the Schedule hereunder, is appointed as trustee of the reserve specified opposite thereto in Column 2 of the Schedule.

TONY KELLY, M.L.C.,  
 Minister for Lands

SCHEDULE

*Column 1*

Ambulance Service of NSW.

*Column 2*

Reserve No.: 95469.  
 Public Purpose: Ambulance station.  
 Notified: 26 June 1981.  
 File No.: HY80 H 1109.

**REVOCATION OF APPOINTMENT OF RESERVE TRUST**

PURSUANT to section 92(3)(c) of the Crown Lands Act 1989, the appointment of the reserve trust specified in Column 1 of the Schedule hereunder, as trustee of the reserve(s), or part(s) of the reserve(s), specified opposite thereto in Column 2 of the Schedule, is revoked.

TONY KELLY, M.L.C.,  
 Minister for Lands

SCHEDULE

*Column 1*

Jerilderie Council Crown Reserves Reserve Trust.

*Column 2*

Reserve No.: 95469.  
 Public Purpose: Ambulance station.  
 Notified: 26 June 1981.  
 File No.: HY80 H 1109.

**MAITLAND OFFICE****Corner Newcastle Road and Banks Street (PO Box 6), East Maitland NSW 2323****Phone: (02) 4937 9300 Fax: (02) 4934 2252****ERRATUM**

THE notice appearing in *New South Wales Government Gazette* No. 189, Folio 5962, "Notification of Closing of Public Road", Parish Barford, County Durham, Lot 1, DP 1140076. The line Road Closed: Lot 1, DP 1140076 (being land under the Real Property Act), should have read Road Closed: Lot 1, DP 1140076 (not being land under the Real Property Act. This erratum amends that error and the date of gazettal remains the same.

**AUTHORISATION OF ADDITIONAL PURPOSE**

IT is hereby notified pursuant to section 121A of the Crown Lands Act 1989, that the purpose specified in Column 1 of the Schedule hereunder, is applied to the whole of the reserve specified opposite thereto in Column 2.

TONY KELLY, M.L.C.,  
Minister for Lands

**SCHEDULE***Column 1*

Community Purposes.

*Column 2*

Dedication No.: 1001105.  
Public Purpose: Fire brigade station.  
Notified: 29 December 1933.  
File No.: 09/18743.

**MOREE OFFICE****Frome Street (PO Box 388), Moree NSW 2400****Phone: (02) 6752 5055 Fax: (02) 6752 1707****ERRATUM**

IN the notice which appeared in the *New South Wales Government Gazette* No. 146, dated 16 October 2009, Folio 5423, under the heading of "REVOCATION OF RESERVATION OF CROWN LAND" under the Tamworth Office Notices, should have appeared under the Moree Office, noticed under Folio 5420.

**NEWCASTLE OFFICE****437 Hunter Street, Newcastle NSW 2300 (PO Box 2185, Dangar NSW 2309****Phone: (02) 4920 5000 Fax: (02) 4925 3489****NOTICE OF PUBLIC PURPOSE PURSUANT TO SECTION 34A (2) (B) OF THE CROWN LANDS ACT 1989**

PURSUANT to section 34A(2)(b) of the Crown Lands Act 1989, the Crown reserve specified in Column 1 of the Schedule is to be occupied for the additional purpose specified in Column 2 of the Schedule.

TONY KELLY, M.L.C.,  
Minister for Lands

**SCHEDULE***Column 1*

Reserve No.: 41949.  
Public Purpose: Trigonometrical purposes.  
Notified: 28 August 1907.  
Locality: Babinda.

*Column 2*

Communication facilities.

File No.: 08/6163.

**NOWRA OFFICE****5 O'Keefe Avenue (PO Box 309), Nowra NSW 2541****Phone: (02) 4428 9100 Fax: (02) 4421 2172****REVOCATION OF RESERVATION OF CROWN LAND**

PURSUANCE to section 90 of the Crown Lands Act 1989, the reservations of Crown Land specified in Column 1 of the Schedule hereunder, is revoked to the extent specified opposite thereto in Column 2 of the Schedule.

TONY KELLY, M.L.C.,  
Minister for Lands

**SCHEDULE**

<i>Column 1</i>	<i>Column 2</i>
Land District: Nowra.	That part being Lot 1241,
Local Government Area: Shoalhaven City Council.	DP 1133699, located on
Locality: Sussex Inlet.	The Springs Road, Sussex
Reserve No.: 87857.	Inlet, Parish Farnham,
Public Purpose: Future public requirements.	County St Vincent.
Notified: 10 July 1970.	Area: 9504 square metres.
Lot 1241, DP No. 1133699,	
Parish Farnham, County St Vincent.	
Lot 1242, DP No. 1133699,	
Parish Farnham, County St Vincent.	
Reserve No.: 1011528.	
Public Purpose: Access and public requirements, tourism purposes and environmental and heritage conservation.	
Notified: 9 June 2006.	
File No.: NA99 H 62.	
Note: It is intended to sell the revoked part by way of Private Treaty Sale to the adjoining landowner.	

**NOTIFICATION OF CLOSING OF ROAD**

IN pursuance of the provisions of the Roads Act 1993, the road hereunder described is closed and the land comprised therein ceases to be public road and the rights of passage and access that previously existed in relation to the road are extinguished. On road closing, title to the land comprising the former public road vests in the body specified in the Schedule hereunder.

TONY KELLY, M.L.C.,  
Minister for Lands

**Description**

*Parish – Mumbulla; County – Auckland;  
Land District – Bega;  
Local Government Area – Bega Valley*

Road Closed: Lot 1, DP 1145783 at Greendale.

File No.: NA03 H 113.

**Schedule**

On closing, the lands within Lot 1, DP 1145783 remain vested in State of New South Wales as Crown Land.

**ERRATUM**

IN the notification appearing in the *New South Wales Government Gazette* of 26th July 2002 (folio 5589), under the heading "Addition to Crown Land Dedicated for a Public Purpose" delete reference to all those parcels of Crown land specified in Column 2 of the Schedule EXCEPT "Lot 56 DP 751299". The "New Area" in Column 2 shown as "6.058ha" should be deleted and replaced with "4056 sq.m.".

File No.: NA00 R 4.

TONY KELLY, M.L.C.,  
Minister for Lands

**ORANGE OFFICE**  
**92 Kite Street (PO Box 2146), Orange NSW 2800**  
**Phone: (02) 6391 4300      Fax: (02) 6362 3896**

**REVOCATION OF APPOINTMENT OF RESERVE  
TRUST**

PURSUANT to section 92(3)(c) of the Crown Lands Act 1989, the appointment of the reserve trust specified in Column 1 of the Schedules hereunder, as trustee of the reserve(s), or part(s) of the reserve(s), specified opposite thereto in Column 2 of the Schedules, is revoked.

TONY KELLY, M.L.C.,  
Minister for Lands

—————  
SCHEDULE 1

<i>Column 1</i>	<i>Column 2</i>
Cabonne Council Crown Reserves Reserve Trust.	Reserve No.: 78987. Public Purpose: Public recreation. Notified: 19 October 1956. File No.: OE79 H 480/1.

—————  
SCHEDULE 2

<i>Column 1</i>	<i>Column 2</i>
Mid Western Regional Council Crown Reserves Reserve Trust.	Reserve No.: 77409. Public Purpose: Public recreation. Notified: 28 January 1955. File No.: OE05 R 3.

**SYDNEY METROPOLITAN OFFICE**  
**Level 12, Macquarie Tower, 10 Valentine Avenue, Parramatta 2150**  
**(PO Box 3935, Parramatta NSW 2124)**  
**Phone: (02) 8836 5300 Fax: (02) 8836 5365**

**NOTIFICATION OF CLOSING OF ROAD**

IN pursuance of the provisions of the Roads Act 1993, the road hereunder specified is closed and the road ceases to be public road and the rights of passage and access that previously existed in relation to the road are extinguished.

TONY KELLY, M.L.C.,  
 Minister for Lands

Description

*Land District – Metropolitan; L.G.A. – Sutherland*

Lot 1, DP 1145269 at Sutherland, Parish Sutherland, County Cumberland.

File No.: 08/1720.

Note: On closing, title for the land in Lot 1 remains vested in Sutherland Shire Council as operational land.

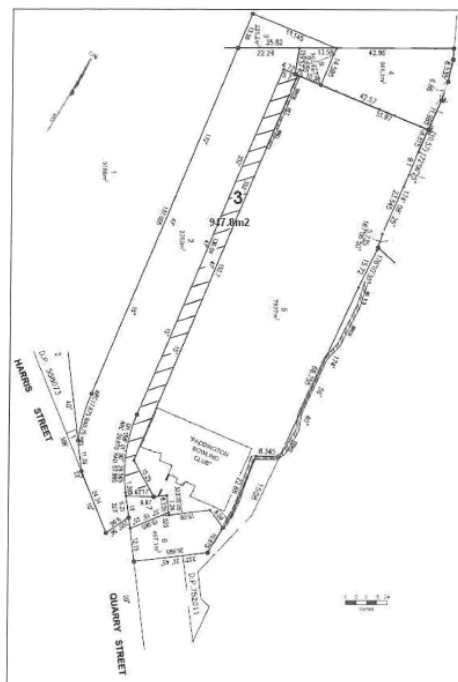
Description

*Land District – Metropolitan; L.G.A. – Singleton*

Lots 1, 2 and 3 in DP 1140174 at Putty, Parish Tupa, County Hunter.

File No.: MN05 H 351.

Note: On closing, title for the land in Lots 1, 2 and 3 remains vested in the Crown.



**RESERVATION OF CROWN LAND**

PURSUANT to section 87 of the Crown Lands Act 1989, the Crown Land specified in Column 1 of the Schedule hereunder, is reserved as specified opposite thereto in Column 2 of the Schedule.

TONY KELLY, M.L.C.,  
 Minister for Lands

SCHEDULE

**AUTHORISATION OF ADDITIONAL PURPOSE**

IT is hereby notified pursuant to section 121A of the Crown Lands Act 1989, that the purpose specified on Column 1 of the Schedule hereunder, is applied to that part of the reserve specified opposite thereto in Column 2 of the Schedule.

TONY KELLY, M.L.C.,  
 Minister for Lands

SCHEDULE

*Column 1*  
 Access.

*Column 2*  
 Part of D500267 comprising an area of 947.8 square metres shown by hatching on the diagram hereunder. Public Purpose: Public recreation. Notified: 26 May 1893. File No.: 09/00932.

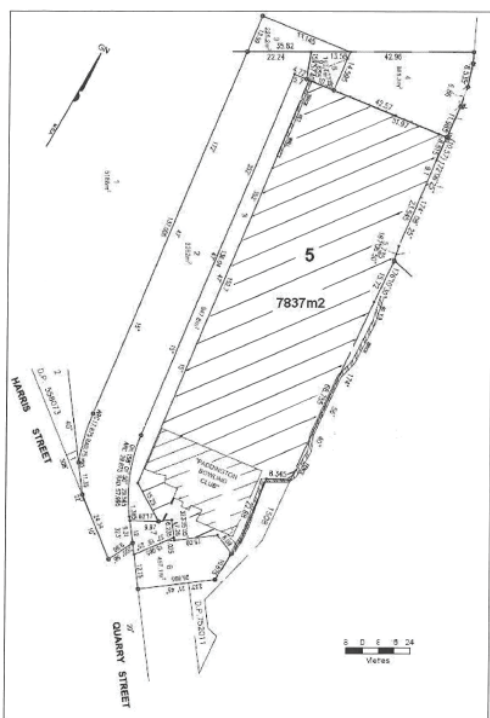
*Column 1*

Land District: Metropolitan.  
 Local Government Area: Woollahra Council.  
 Locality: Paddington.  
 Parish: Alexandria.  
 County: Cumberland.  
 Area: About 7,837 square metres as shown by hatching on the diagram hereunder.  
 File No.: 09/00932.

*Column 2*

Reserve No.: 1024528.  
 Public Purpose: Community and sporting club facilities and tourist facilities and services.





**APPOINTMENT OF CORPORATION TO MANAGE A RESERVE TRUST**

PURSUANT to section 95 of the Crown Lands Act 1989, the corporation specified in Column 1 of the Schedule hereunder, is appointed to manage the affairs of the reserve trust specified opposite thereto in Column 2, which is trustee of the reserve referred to in Column 3 of the Schedule.

TONY KELLY, M.L.C.,  
Minister for Lands

**SCHEDULE**

<i>Column 1</i>	<i>Column 2</i>	<i>Column 3</i>
Bushwalkers Wilderness Rescue Squad Incorporated.	Rooty Hill Rescue Organisations (R87994) Reserve Trust.	Reserve No. 87994, for Boy Scouts purposes, notified 6 November 1970.

**ALTERATION OF CORPORATE NAME OF RESERVE TRUST**

PURSUANT to section 92(3) of the Crown Lands Act 1989, the corporate name of the reserve specified in Column 1 hereunder, which is trustee of the reserve referred to in Column 2, is altered to the corporate name specified in Column 3.

TONY KELLY, M.L.C.,  
Minister for Lands

**SCHEDULE**

<i>Column 1</i>	<i>Column 2</i>	<i>Column 3</i>
Rooty Hill Boy Scouts (R87994) Reserve Trust.	Reserve No.: 87994. Public Purpose: Boy Scouts. Notified: 6 November 1970. File No.: 09/18806.	Rooty Hill Rescue Organisation (R87994) Reserve Trust.

**REMOVAL FROM OFFICE OF CORPORATION MANAGER OF RESERVE**

PURSUANT to section 96(2) of the Crown Lands Act 1989, the corporation specified in Column 1 hereunder, is removed from the office of manager of the reserve trust specified in Column 2, which is trustee of the reserve referred to in Column 3.

TONY KELLY, M.L.C.,  
Minister for Lands

**SCHEDULE**

<i>Column 1</i>	<i>Column 2</i>	<i>Column 3</i>
The Scout Association of Australia, NSW Branch.	Rooty Hill Rescue Organisation (R87994) Reserve Trust.	Reserve No.: 87994. Public Purpose: Boy Scouts. Notified: 6 November 1970. File No.: 09/18806.

**AUTHORISATION OF ADDITIONAL PURPOSE**

IT is hereby notified pursuant to section 121A of the Crown Lands Act 1989, that the purpose specified in Column 1 of the Schedule hereunder, is applied to the whole of the reserve specified opposite thereto in Column 2.

TONY KELLY, M.L.C.,  
Minister for Lands

**SCHEDULE**

<i>Column 1</i>	<i>Column 2</i>
Community Purposes.	Reserve No. 87994, for Boy Scouts, notified 6 November 1970. File No.: 09/18806.

**DECLARATION OF LAND TO BE CROWN LAND**

PURSUANT to section 138 of the Crown Lands Act 1989, the land described in the Schedule hereunder, is declared to be Crown Land within the meaning of that Act.

TONY KELLY, M.L.C.,  
Minister for Lands

**SCHEDULE**

Land Held by the Minister for Public Works.  
Land District: Metropolitan.  
L.G.A.: Rockdale.  
Parish: St George.  
County: Cumberland.  
4047 square metres being Lot 8, DP 31742.  
File No.: 09/18060.

**RESERVATION OF CROWN LAND**

PURSUANT to section 87 of the Crown Lands Act 1989, the Crown Land specified in Column 1 of the Schedule hereunder, is reserved as specified opposite thereto in Column 2 of the Schedule.

TONY KELLY, M.L.C.,  
Minister for Lands

## SCHEDULE

*Column 1*

Land District: Metropolitan.  
L.G.A.: Rockdale.  
Parish: St George.  
County: Cumberland.  
Locality: Kyeemagh.  
Lot 8, DP 31742.  
Area: 4047 square metres.  
Torrens Title Identifier: 8/31742.  
File No.: 09/18060.

*Column 2*

Reserve No. 1024509, for  
the public purpose of public  
recreation.

## APPOINTMENT OF RESERVE TRUST

PURSUANT to section 92(1) of the Crown Lands Act 1989,  
the reserve trust specified in Column 1 of the Schedule  
hereunder, is appointed as trustee of the reserve specified  
opposite thereto in Column 2 of the Schedule.

TONY KELLY, M.L.C.,  
Minister for Lands

## SCHEDULE

*Column 1*

Cook Park (P.500191 and  
D.500926) Reserve Trust.

*Column 2*

Reserve No. 1024509, for  
the public purpose of public  
recreation.  
Notified this day.  
File No.: 09/18060.

## TAMWORTH OFFICE

25-27 Fitzroy Street (PO Box 535), Tamworth NSW 2340

Phone: (02) 6764 5100 Fax: (02) 6766 3805

## ERRATUM

THE notice appearing in *New South Wales Government Gazette* No. 189 on 4 December 2009, Folio 5966, under the heading "ROADS ACT 1993" and under the subheading "Transfer of Crown Road to Council" in Parish – Tamworth, County – Inglis is rescinded.

File No.: 09/00180.

TONY KELLY, M.L.C.,  
Minister for Lands

## TAREE OFFICE

98 Victoria Street (PO Box 440), Taree NSW 2430

Phone: (02) 6591 3500 Fax: (02) 6552 2816

APPOINTMENT OF CORPORATION TO MANAGE  
RESERVE TRUST

PURSUANT to section 95 of the Crown Lands Act 1989,  
the corporation specified in Column 1 of the Schedule  
hereunder, is appointed to manage the affairs of the reserve  
trust specified opposite thereto in Column 2, which is trustee  
of the reserve referred to in Column 3 of the Schedule.

TONY KELLY, M.L.C.,  
Minister for Lands

## SCHEDULE

*Column 1*

Taree-Wingham  
Race Club Ltd.

*Column 2*

Taree  
Racecourse Trust.

*Column 3*

Reserve No.: 86317.  
Public Purpose: Racecourse.  
Notified: 30 June 1967.  
File No.: TE80 R 84.

For a term commencing on 1 January 2010.

**WESTERN REGION OFFICE**  
**45 Wingewarra Street (PO Box 1840), Dubbo NSW 2830**  
**Phone: (02) 6883 5400 Fax: (02) 6884 2067**

**GRANTING OF A WESTERN LANDS LEASE**

IT is hereby notified that under the provisions of section 28A of the Western Lands Act 1901, the Western Lands Leases of the lands specified in the following Schedule have been granted to the undermentioned persons.

The leases are subject to the provisions of the Western Lands Act 1901 and the Regulations thereunder.

The land is to be used only for the purpose of Residence.

Initial rent will be \$100.00 per annum and re-assessed thereafter annually on 1st April of each year.

The Conditions and Reservations annexed to such leases are those Conditions published in the *New South Wales Government Gazette* of 25 May 2007, Folios 2974-2975 (identified by a \*) or the *New South Wales Government Gazette* of 20 March 2009, Folios 1416-1418 (identified by a #).

All amounts due and payable to the Crown *must* be paid to the Department of Lands by the due date.

TONY KELLY, M.L.C.,  
Minister for Lands

SCHEDULE

*Administrative District – Walgett North; Shire – Walgett; Parish – Wallangulla/Mebea; County – Finch*

WLL No.	Name of Lessee	File No.	Folio Identifier	Area (m2)	Term of Lease	
					From	To
WLL 16372 #	Lubilyn Lovelyn MIGLIETTA	09/10725	30/1063047	1819	4 December 2009	3 December 2029
WLL 16142 *	Doris GIBSON	08/5974	85/1120765	2425	9 December 2009	8 December 2029
WLL 16395 #	Carol Ann SAVEGE and Michael SAVEGE	09/15351	69/1063047 and 106/1057617	2478	9 December 2009	8 December 2029
WLL 16390 #	Valerie IRELAND	09/11417	76/1065215 and 33/1057617	2437	9 December 2009	8 December 2029
WLL 16217 *	Mirojub DIMIC and Marta DIMIC	08/8829	68/1120765	2592	9 December 2009	8 December 2029

**ERRATUM**

IN the New South Wales Government Gazette of 4 December 2009, Folio 5970 under the heading “WITHDRAWAL OF LANDS FROM WESTERN LANDS LEASES”, the reference in Column 2 to WLL 8137 should have read WLL 8317 and the reference in Column 5, to the area 6473 should have read 12599.

TONY KELLY, M.L.C.,  
Minister for Lands

Description

*Administrative District – Brewarrina; Shire – Brewarrina; Parish – Stonehenge; County – Clyde*

The purpose/conditions of Western Lands Lease 11353, being the land contained within Folio Identifier 1/751597 has been altered from “Irrigation & Mixed Farming” to “Irrigation, Mixed Farming & Conservation” effective from 4 December 2009.

As a consequence of the alteration of purpose/conditions rent will be assessed annually in line with the Western Lands Act 1901 and Regulations.

CONDITIONS AND RESERVATIONS ATTACHED TO  
WESTERN LANDS LEASE No. 11353.

- (1) In the conditions annexed to the lease, the expression “the Minister” means the Minister administering the Western Lands Act 1901, and any power, authority, duty or function conferred or imposed upon the Minister by or under those conditions may be exercised or performed either by the Minister or by such officers of the Land and Property Management Authority as the Minister may from time to time approve.

**ALTERATION OF PURPOSE/CONDITIONS OF A  
WESTERN LANDS LEASE**

IT is hereby notified that in pursuance of the provisions of section 18J, Western Lands Act 1901, the purpose and conditions of the undermentioned Western Lands Lease have been altered as shown.

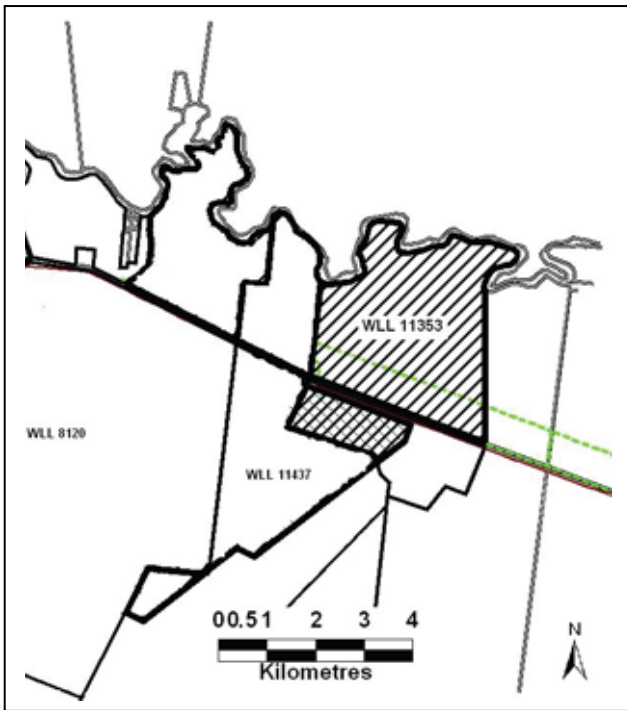
TONY KELLY, M.L.C.,  
Minister for Lands

- (2) In these conditions and reservations the expression “the Commissioner” means the Commissioner charged with the administration of the Western Lands Act 1901 (“the Act”) in accordance with section 4(2) of the Act.
- (3) (a) For the purposes of this clause the term Lessor shall include Her Majesty the Queen Her Heirs and Successors the Minister and the agents servants employees and contractors of the Lessor Her Majesty Her Majesty’s Heirs and Successors and the Minister.
- (b) The lessee covenants with the Lessor to indemnify and keep indemnified the Lessor from and against all claims for injury loss or damage suffered by any person or body using or being in or upon the Premises or any adjoining land or premises of the Lessor arising out of the Holder’s use of the Premises and against all liabilities for costs charges and expenses incurred by the Lessor in respect of the claim of any such person or body except to the extent that any such claims and demands arise wholly from any negligence or wilful act or omission on the part of the Lessor.
- (c) The indemnity contained in this clause applies notwithstanding that this Lease authorised or required the lessee to undertake or perform the activity giving rise to any claim for injury loss or damage.
- (d) The lessee expressly agrees that the obligations of the Holder under this clause shall continue after the expiration or sooner determination of this Lease in respect of any act deed matter or thing occurring before such expiration or determination.
- (4) The rent of the lease shall be assessed in accordance with Part 6 of the Western Lands Act 1901.
- (5) The rent shall be due and payable annually in advance on 1 July in each year.
- (6) (a) “GST” means any tax on goods and/or services, including any value-added tax, broad-based consumption tax or other similar tax introduced in Australia.  
“GST law” includes any Act, order, ruling or regulation, which imposes or otherwise deals with the administration or imposition of a GST in Australia.
- (b) Notwithstanding any other provision of this Agreement:
- (i) If a GST applies to any supply made by either party under or in connection with this Agreement, the consideration provided or to be provided for that supply will be increased by an amount equal to the GST liability properly incurred by the party making the supply.
- (ii) If the imposition of a GST or any subsequent change in the GST law is accompanied by or undertaken in connection with the abolition of or reduction in any existing taxes, duties or statutory charges (in this clause “taxes”), the consideration payable by the recipient of the supply made under this Agreement will be reduced by the actual costs of the party making the supply that are reduced directly or indirectly as a consequence of the abolition of or reduction in taxes.
- (7) The lessee shall pay all rates and taxes assessed on or in respect of the land leased during the currency of the lease.
- (8) The lessee shall hold and use the land leased bona fide for the lessee’s own exclusive benefit and shall not transfer, convey or assign the land or any portion thereof without having first obtained the written consent of the Minister.
- (9) The lessee shall not enter into a sublease of the land leased unless the sublease specifies the purpose for which the land may be used under the sublease, and it is a purpose which is consistent with the purpose for which the land may be used under this lease.
- (10) If the lessee enters into a sublease of the land leased, the lessee must notify the Commissioner of the granting of the sublease within 28 days after it is granted.
- (11) The land leased shall be used only for the purpose of Irrigation, Mixed Farming & Conservation.
- (12) The lessee shall maintain and keep in reasonable repair all improvements on the land leased during the currency of the lease and shall permit the Minister or the Commissioner or any person authorised by the Minister or the Commissioner at all times to enter upon and examine the whole or any part of the land leased and the buildings or other improvements thereon.
- (13) All minerals within the meaning of the Mining Act 1992, and all other metals, gemstones and semiprecious stones, which may be in, under or upon the land leased are reserved to the Crown and the lessee shall permit any person duly authorised in that behalf to enter upon the land leased and search, work, win and remove all or any minerals, metals, gemstones and semiprecious stones in, under or upon the land leased.
- (14) Mining operations may be carried on, upon and in the lands below the land leased and upon and in the lands adjoining the land leased and the lands below those lands and metals and minerals may be removed therefrom and the Crown and any lessee or lessees under any Mining Act or Acts shall not be subject to any proceedings by way of injunction or otherwise in respect of or be liable for any damage occasioned by the letting down, subsidence or lateral movement of the land leased or any part thereof or otherwise by reason of the following acts and matters, that is to say, by reason of the Crown or any person on behalf of the Crown or any lessee or lessees, having worked now or hereafter working any mines or having carried on or now or hereafter carrying on mining operations or having searched for, worked, won or removed or now or hereafter searching for, working, winning or removing any metals or minerals under, in or from the lands lying beneath the land leased or any part thereof, or on, in, under or from any other lands situated laterally to the land leased or any part thereof or the lands lying beneath those lands, and whether on or below the surface of those other lands and by reason of those acts and matters or in the course thereof the Crown reserves the liberty and authority for the Crown, any person on behalf of the Crown and any lessee or lessees from time to time to let down without payment of any compensation any part of the land leased or of the surface thereof.



- (15) The lessee shall comply with the provisions of the Local Government Act 1993, and of the ordinances made thereunder.
- (16) The lessee shall comply with the provisions of the Water Management Act 2000 and any regulations made in pursuance of that Act.
- (17) The lessee shall not erect or permit any person to erect any buildings or extend any existing buildings on the land leased except to the satisfaction of the Commissioner.
- (18) The lessee shall ensure that the land leased is kept in a neat and tidy condition to the satisfaction of the Commissioner and not permit refuse to accumulate on the land.
- (19) Upon termination or forfeiture of the lease the Commissioner may direct that the former lessee shall remove any structure or material from the land at his own cost and without compensation. Where such a direction has been given the former lessee shall leave the land in a clean and tidy condition free from rubbish and debris.
- (20) The lessee shall, within 1 year from the date of commencement of the lease or such further period as the Commissioner may allow, enclose the land leased, either separately or conjointly with other lands held in the same interest, with a suitable fence to the satisfaction of the Commissioner.
- (21) The lessee shall not obstruct or interfere with any reserves, roads or tracks on the land leased, or the lawful use thereof by any person.
- (22) The lessee shall erect gates on roads within the land leased when and where directed by the Commissioner for public use and shall maintain those gates together with approaches thereto in good order to the satisfaction of the Commissioner.
- (23) The right is reserved to the public of free access to, and passage along, the bank of any watercourse adjoining the land leased and the lessee shall not obstruct access or passage by any member of the public to or along the bank.
- (24) Any part of a reserve for travelling stock, camping or water supply within the land leased shall, during the whole currency of the lease, be open to the use of bona fide travellers, travelling stock, teamsters and carriers without interference or annoyance by the lessee and the lessee shall post in a conspicuous place on the reserve a notice board indicating for public information the purpose of such reserve and, in fencing the land leased, the lessee shall provide gates and other facilities for the entrance and exit of travelling stock, teamsters and others. The notice board, gates and facilities shall be erected and maintained to the satisfaction of the Commissioner. The lessee shall not overstock, wholly or in part, the areas leased within the reserve, the decision as to overstocking resting with the Commissioner.
- (25) The Crown shall not be responsible to the lessee or the lessee's successors in title for provision of access to the land leased.
- (26) The lessee shall comply with the provisions of the Native Vegetation Act 2003 and any regulations made in pursuance of that Act.
- (27) The lessee shall comply with requirements of section 18DA of the Western Lands Act 1901 which provides that except in circumstances referred to in subsection (3) of that section, cultivation of the land leased or occupied may not be carried out unless the written consent of the Authority has first been obtained and any condition to which the consent is subject under sub section (6) is complied with.
- (28) Notwithstanding any other condition annexed to the lease, the lessee shall, in removing timber for the purpose of building, fencing or firewood, comply with the routine agricultural management activities listed in the Native Vegetation Act 2003.
- (29) The lessee shall not interfere with the timber on any of the land leased which is within a State forest, timber reserve or flora reserve unless authorisation has been obtained under the provisions of the Forestry Act 1916 and shall not prevent any person or persons duly authorised in that behalf from taking timber on the land leased. The lessee shall not have any property right in the timber on the land leased and shall not ringbark, kill, destroy or permit the killing or destruction of any timber unless authorised under the Forestry Act 1916 or unless approval has been issued in accordance with the Native Vegetation Act 2003, but the lessee may take such timber as the lessee may reasonably require for use on the land leased, or on any contiguous land held in the same interest, for building, fencing or firewood.
- (30) The lessee shall undertake any fuel management and/or provision of fire trail access in accordance with fire mitigation measures to the satisfaction of the NSW Rural Fire Service.
- (31) The lessee shall, as the Commissioner may from time to time direct, foster and cultivate on the land leased such edible shrubs and plants as the Commissioner may consider can be advantageously and successfully cultivated.
- (32) Whenever so directed by the Commissioner, the lessee shall, on such part or parts of the land leased as shall be specified in the direction, carry out agricultural practices, or refrain from agricultural practices, of such types and for such periods as the Commissioner may in the direction specify.
- (33) The lessee shall not overstock, or permit or allow to be overstocked, the land leased and the decision of the Commissioner as to what constitutes overstocking shall be final and the lessee shall comply with any directions of the Commissioner to prevent or discontinue overstocking.
- (34) The lessee shall, if the Commissioner so directs, prevent the use by stock of any part of the land leased for such periods as the Commissioner considers necessary to permit of the natural reseedling and regeneration of vegetation and, for that purpose, the lessee shall erect within the time appointed by the Commissioner such fencing as the Commissioner may consider necessary.

- (35) The lessee shall furnish such returns and statements as the Commissioner may from time to time require on any matter connected with the land leased or any other land (whether within or outside the Western Division) in which the lessee has an interest.
- (36) The lessee shall, within such time as may be specified by the Commissioner take such steps and measures as the Commissioner shall direct to destroy vermin and such animals and weeds as may, under any Act, from time to time be declared (by declaration covering the land leased) noxious in the Gazette and shall keep the land free of such vermin and noxious animals and weeds during the currency of the lease to the satisfaction of the Commissioner.
- (37) The lessee shall not remove or permit any person to remove gravel, stone, clay, shells or other material for the purpose of sale from the land leased unless the lessee or the person is the holder of a quarry license under regulations made under the Crown Lands Act 1989 or, in respect of land in a State forest, unless the lessee or the person is the holder of a forest materials licence under the Forestry Act 1916, and has obtained the special authority of the Minister to operate on the land, but the lessee may, with the approval of the Commissioner, take from the land such gravel, stone, clay, shells or other material for building and other purposes upon the land as may be required by the lessee.
- (38) The lessee shall comply with the provisions of the Protection of the Environment Operations Act 1997 particularly in relation to disposal of tailwaters or waters which may be contaminated with fertiliser, herbicide or pesticide or similar chemicals.
- (39) The lessee shall not clear any native vegetation within the area shown cross-hatched on the diagram hereunder unless written approval has been granted by the local Catchment Management Authority.
- (40) The lessee is authorised to conduct Irrigated Cultivation (202 ha shown crosshatched on the attached diagram). Cultivation outside this area will only be allowable with the written consent of the Commissioner or Minister.
- (41) The lessee shall ensure that cultivation and associated activities do not interfere with any road formation within the allowable area.
- (42) The lessee shall not cultivate within the channel of incised drainage lines (other than man made structures) which carry water after storms in the channels, nor cultivate within a distance of 20 metres on either side of the banks of the channels, except when otherwise specified by the Western Lands Commissioner.
- (43) The lessee shall cease work immediately should any Aboriginal archaeological relics or sites be uncovered during the proposed works (Aboriginal Sites are protected under the National Parks and Wildlife Act 1974, and are extremely vulnerable to many kinds of agricultural development).
- (44) The lessee shall consider the requirements of the National Parks and Wildlife Act 1974 with regard to Aboriginal relics. Under Section 90 it is an offence to damage or destroy relics without prior consent of the Director-General of the Department of Environment, Climate Change and Water. If a site is discovered the lessee shall contact the Manager, Cultural Heritage Unit, Department of Environment, Climate Change and Water on Phone (02) 6883 5324 or at 58-62 Wingewarra St, Dubbo.
- (45) The lessee shall establish windbreaks at his/her own expense, as may be ordered by the Western Lands Commissioner to provide adequate protection of the soil.
- (46) The lessee shall ensure that stubble and other crop residue is retained on the soil surface and shall not be burnt, except with the written approval of the Western Lands Commissioner or his delegate. Where such approval is granted, stubble burning shall be carried out with the approval as per requirements of the NSW Rural Fire Services.
- (47) The lessee shall undertake any appropriate measures, at his/her own expense, ordered by the Commissioner to rehabilitate any degraded cultivated areas.
- (48) The lessee shall not permanently transfer Irrigation water from the lease without the prior written permission of the Western Lands Commissioner.
- (49) The lessee shall contact the Environmental Protection Authority before disposing of any tailwater or water which may be contaminated with fertiliser, herbicide or pesticide. Disposal of tailwater into creeks and rivers is controlled by the Environment Protection Authority under the Clean Waters Act.
- (50) The lessee must ensure that sandhills and other soils with a surface texture of loamy sand or coarser are left uncultivated unless specifically approved by the commissioner.
- (51) Texture contrast (or duplex) soils are soil types which have a sandy to loamy topsoil abruptly overlaying a clay subsoil and are prone to scolding (producing claypans and hummocks). Land within 60 metres of any texture contrast or duplex soil area shall not be cultivated except in accordance with a plan approved by the Commissioner.
- (52) Areas with a slope greater than 2% shall not be cultivated until any soil conservation measures documented in a plan approved by the Commissioner have been implemented at the lessee's expense.
- (53) Cultivation and cropping are not to alter the natural flood regime. Crops are not to be protected by levees.
- (54) The lessee shall within 3 months from the date of addition of these conditions to the lease erect and maintain to the satisfaction of the Commissioner a stockproof fence around that part of the leased land as indicated by hatching (1173 ha) on the diagram below.
- (55) The lessee shall ensure that during the term of the lease all domestic stock is excluded from that part of the lease specified in condition (54 above), with the exception of stock movements authorised by the Livestock, Health and Pest Authority along Travelling Stock Reserve (TSR) 33234, Travelling Stock and Camping Reserve (TS & CR) 33245, TS & CR 33246, TSR 83452 and TSR 85684.



\_\_\_\_\_

## Department of Primary Industries

### AGRICULTURAL INDUSTRY SERVICES ACT 1998

Appointment of a Member to Riverina Citrus

IN accordance with the provisions contained in clause 10(1) (c) of the Agricultural Industry Services (Riverina Citrus) Regulation 2007, the following person has been appointed to fill a position on the Committee of Riverina Citrus:

Robert WEPLER

The appointment is for a term of office commencing on 29 September 2009 and expiring on 28 September 2012.

Dated this 9th day of November 2009.

IAN MACDONALD, M.L.C.,  
Minister for Primary Industries

### APPOINTMENT OF MEMBER TO THE FORESTS AND FOREST PRODUCTS MINISTERIAL ADVISORY COUNCIL

I, IAN MACDONALD M.L.C., Minister for Primary Industries, hereby appoint Ms Wenche RAVLO as a member of the Forests and Forest Products Ministerial Advisory Council from the date of appointment for a period of 3 years.

Dated this 9th day of November 2009.

IAN MACDONALD, M.L.C.,  
Minister for Primary Industries

### APIARIES ACT 1985

Notification of Appointment of Temporary Inspectors

I, ANDREW COLIN SANGER, Manager Agricultural Compliance, with the delegated authority of the Director-General of the Department of Industry and Investment pursuant to Section 47A of the Apiaries Act 1985 ('the Act') and pursuant to section 5(2) of the Act, do by this notification hereby appoint the persons named in the Schedule below as temporary inspectors for the purposes of the Act commencing on the date of publication and expiring on 31 December 2011.

Schedule

Sean BECKETT

Brenton Paul HARRIS

Stephen HEFFERNAN

Tony HINTON

Robert Victor NEWMAN

Dated this 4th day of December 2009.

A. C. SANGER,  
Manager Agricultural Compliance  
Department of Industry and Investment

### CLEAN COAL ADMINISTRATION ACT 2008

Appointment of Deputy Members to the Clean Coal Council

I, IAN MACDONALD MLC, Minister for Mineral Resources, pursuant to subclause 2(1) of Schedule 1 to the Clean Coal Administration Act 2008 ("the Act"), hereby appoint each person named in Column 2 of the Schedule as the deputy of the member of the Clean Coal Council named in Column 1 of the Schedule.

Schedule

Column 1 Member of Clean Coal Council	Column 2 Deputy Member of Clean Coal Council
Robert Cameron	David Moulton
Colin Bloomfield	Elizabeth McNamara

Dated this 9th day of November 2009.

IAN MACDONALD, M.L.C.,  
Minister for Mineral Resources

### CLEAN COAL ADMINISTRATION ACT 2008

Appointment of Member to the Clean Coal Council

I, IAN MACDONALD MLC, Minister for Mineral Resources, pursuant to sections 10(1)(c) of the Clean Coal Administration Act 2008 ("the Act"), hereby appoint Mr Michael Buffier as a member of the Clean Coal Council for a period of 2 years from the date of appointment.

Dated this 9th day of November 2009.

IAN MACDONALD, M.L.C.,  
Minister for Mineral Resources

### C.B. ALEXANDER FOUNDATION INCORPORATION ACT 1969

Appointment of Members to the C.B. Alexander Foundation

I, IAN MACDONALD MLC, Minister for Primary Industries, in accordance with section 3 of the C.B. Alexander Foundation Incorporation Act 1969 and section 43 of the Interpretation Act 1987, do by this instrument:

1. revoke the appointment of The Hon John Price AM as a member of the C.B. Alexander Foundation; and
2. appoint Mr (Frank) Francesco Terenzini, Member for Maitland as a member of the C.B. Alexander Foundation for a term of office commencing on the date hereof and expiring on 3 October 2016; and
3. appoint Mr Malcolm John Peters as a member of the C.B. Alexander Foundation for a term of office commencing on the date hereof and expiring on 3 October 2016.

Dated this 9th day of November 2009.

IAN MACDONALD, M.L.C.,  
Minister for Primary Industries



**FISHERIES MANAGEMENT ACT 1994**

Instrument of Appointment of elected industry members to the Marine and Estuarine Recreational Charter Management Advisory Committee

I, IAN MACDONALD MLC, Minister for Primary Industries, pursuant to section 230(2) of Fisheries Management Act 1994, appoint each person named in Column 1 of the Schedule as an elected industry member of the Marine and Estuarine Recreational Charter Management Advisory Committee in respect of the region specified opposite in Column 2 of the Schedule, from the date of this appointment to 31 July 2012.

## Schedule

Column 1 Name of member	Column 2 Region
Peter Bolic	Region 1
Scott Thorington	Region 3
John Paton	Region 4

Dated this 9th day of November 2009.

IAN MACDONALD, M.L.C.,  
Minister for Primary Industries

**FISHERIES MANAGEMENT ACT 1994**

Instrument of Appointment of elected industry members to Management Advisory Committees for fisheries

I, IAN MACDONALD MLC, Minister for Primary Industries, pursuant to section 230(2) of Fisheries Management Act 1994, appoint each person named in Column 3 of the Schedule as an elected industry member of the Management Advisory Committee for the fishery described opposite in Column 1 of the Schedule in respect of the region or sector (if any) specified opposite in Column 2 of the Schedule, from the date of this appointment to 31 August 2012.

## Schedule

Column 1 Name of fishery	Column 2 Region / Sector	Column 3 Name of member
Abalone		George Chung Steve Hunter
Lobster		Noel Gogerly Peter Offner
Ocean Hauling	Region 4	Steven Rosskelly
	Region 6	Barry Aish
	Purse seine	Denis Brown
Ocean Trap & Line	Demersal Fish Trap North	Raymond Blake
	Demersal Fish Trap South	Paul Sullivan
Estuary General	Region 2	Glenn Dawson
	Region 6	Scott Massey
	Region 7	John Hine
Estuary Prawn Trawl	Hunter River	Suzanne Hamilton
	Hawkesbury River	Rolf Norington

Dated this 9th day of November 2009.

IAN MACDONALD, M.L.C.,  
Minister for Primary Industries

**FISHERIES MANAGEMENT ACT 1994**

Section 8 Notification – Fishing Closure

Prawn Counts – All waters other than the Clarence River, Hunter River and Hawkesbury River

I, PAUL O'CONNOR, Principal Director, Fisheries & Compliance, with the delegated authority of the Minister for Primary Industries and the Director-General of the Department of Industry and Investment pursuant to sections 227 and 228 of the Fisheries Management Act 1994 ("the Act"), and pursuant to section 8 of the Act do by this notification, prohibit commercial fishers taking prawns by any method from all waters, other than the Clarence River, Hunter River and Hawkesbury River, or possessing prawns taken from these waters, if the number of prawns is greater than:

- 125 prawns per ½ kilogram in the case of catch consisting of *Melicertus plebejus* (eastern king prawns), or
- 180 prawns per ½ kilogram in the case of catch consisting of a prawn species other than *Melicertus plebejus* (eastern king prawns), or
- 125 prawns per ½ kilogram in the case of a catch consisting of both *Melicertus plebejus* (eastern king prawns) and other species of prawn, where the catch consists of greater than 10% *Melicertus plebejus* (eastern king prawns) by number of individuals.

This fishing closure is effective from the date of publication of this notification for a period of five (5) years unless sooner amended or revoked.

Dated this 8th day of December 2009.

PAUL O'CONNOR,  
Principal Director  
Fisheries & Compliance  
Department of Industry and Investment

**FISHERIES MANAGEMENT ACT 1994**

Section 8 Notification – Fishing Closure

Prawn Counts – Clarence River

I, PAUL O'CONNOR, Principal Director, Fisheries & Compliance, with the delegated authority of the Minister for Primary Industries and the Director-General of the Department of Industry and Investment pursuant to sections 227 and 228 of the Fisheries Management Act 1994 ("the Act"), and pursuant to section 8 of the Act do by this notification, prohibit commercial fishers taking prawns (of all species) by any method in the Clarence River, or possessing prawns (of all species) taken by any method from the Clarence River, if the number of prawns is greater than a count of 180 prawns per ½ kilogram.

In this fishing closure, the Clarence River has the same meaning as in Schedule 1 to the Fisheries Management (Estuary Prawn Trawl Share Management Plan) Regulation 2006.

This fishing closure is effective from the date of publication of this notification for a period of five (5) years unless sooner amended or revoked.

Dated this 8th day of December 2009.

PAUL O'CONNOR,  
Principal Director  
Fisheries & Compliance  
Department of Industry and Investment

# Roads and Traffic Authority

## ROAD TRANSPORT (GENERAL) ACT 2005

Notice under Clause 20 of the Road Transport (Mass, Loading and Access) Regulation 2005

COFFS HARBOUR CITY COUNCIL, in pursuance of Division 4 of Part 2 of the Road Transport (Mass, Loading, Access) Regulation 2005, by this Notice, specify the routes and areas on or in which 25 metre B-Doubles may be used subject to any requirements or conditions set out in the Schedule.

Dated: 6 November 2009.

STEPHEN SAWTELL,  
General Manager,  
Coffs Harbour City Council  
(by delegation from the Minister for Roads)

### SCHEDULE

#### 1. Citation

This Notice may be cited as Coffs Harbour City Council 25 Metre B-Double Route Notice No. 1/2009.

#### 2. Commencement

This Notice takes effect on the date of gazettal.

#### 3. Effect

This Notice remains in force until 30 September 2010 unless it is amended or repealed earlier.

#### 4. Application

This Notice applies to those 25 metre B-Double vehicles which comply with Schedule 1 of the Road Transport (Mass, Loading and Access) Regulation 2005 and Schedule 2 of the Road Transport (Vehicle Registration) Regulation 2007.

#### 5. Routes

<i>Type</i>	<i>Road Name</i>	<i>Starting Point</i>	<i>Finishing Point</i>	<i>Conditions</i>
25.	Pine Creek Way.	Archville Station Road.	Gleniffer Road.	Access between 6.00am-6.00pm only. Maximum speed 80km/h. Maximum speed 40km/h in school zones. B-Double configuration permitted only between source of load and delivery point. During school bus hours radio contact be available between the B-Double unit and the buses.
25.	Archville Station Road.	Pacific Highway.	Pine Creek Way.	Access between 6.00am-6.00pm only. Maximum speed 80km/h. Maximum speed 40km/h in school zones. B-Double configuration permitted only between source of load and delivery point. During school bus hours radio contact be available between the B-Double unit and the buses.

**ROAD TRANSPORT (GENERAL) ACT 2005**

Notice under the Road Transport (Mass, Loading and Access) Regulation 2005

WOLLONGONG CITY COUNCIL, in pursuance of the Road Transport (Mass, Loading, Access) Regulation 2005, makes the amendment in the Schedule to the routes and areas previously specified on or in which B-Doubles may be used.

Dated: 2 December 2009.

DAVID FARMER,  
General Manager,  
Wollongong City Council  
(by delegation from the Minister for Roads)

**SCHEDULE****1. Citation**

This Notice may be cited as the Wollongong City Council B-Doubles Repeal Notice No. 3/2009.

**2. Commencement**

This Notice takes effect on the date of gazettal.

**3. Amendment**

The General B Double Permit Notice 2005 is amended by omitting the following from that Notice:

<i>Type</i>	<i>Road</i>	<i>Starting point</i>	<i>Finishing point</i>	<i>Conditions</i>
25.	York Road, Woonona.	Bellambi Lane (H1).	Baines Transport Depot, Lot 3, York Road.	
25.	Railway Street, Corrimal.	Old Princes Highway.	Princes Highway (SH1) – Northern Distributor.	Travel is permitted only in direction of listing.
25.	Old Princes Highway, Corrimal.	Towradgi Road, Towradgi.	Railway Street.	Travel is permitted only in direction of listing.
25.	Towradgi Road, Towradgi.	Princes Highway (SH1) – Northern Distributor.	Old Princes Highway.	Travel is permitted only in direction of listing.
25.	Anama Street, Fairy Meadow.	Princes Highway (SH1).	Doherty Transport Depot.	
25.	Princes Highway, Fairy Meadow.	Mt Ousley Road (MR95).	Anama Street.	

**ROAD TRANSPORT (GENERAL) ACT 2005**

Notice under Clause 20 of the Road Transport (Mass, Loading and Access) Regulation 2005

WOLLONGONG CITY COUNCIL, in pursuance of Division 4 of Part 2 of the Road Transport (Mass, Loading, Access) Regulation 2005, by this Notice, specify the routes and areas on or in which 25 metre B-Doubles may be used subject to any requirements or conditions set out in the Schedule.

Dated: 2 December 2009.

DAVID FARMER,  
General Manager,  
Wollongong City Council  
(by delegation from the Minister for Roads)

**SCHEDULE****1. Citation**

This Notice may be cited as Wollongong City Council 25 Metre B-Double Route Notice No. 5/2009.

**2. Commencement**

This Notice takes effect on the date of gazettal.

**3. Effect**

This Notice remains in force until 30th September 2010 unless it is amended or repealed earlier.

**4. Application**

This Notice applies to those 25 metre B-Double vehicles which comply with Schedule 1 of the Road Transport (Mass, Loading and Access) Regulation 2005 and Schedule 2 of the Road Transport (Vehicle Registration) Regulation 2007.

**5. Routes**

<i>Type</i>	<i>Road Name</i>	<i>Starting Point</i>	<i>Finishing Point</i>	<i>Conditions</i>
25.	Bellambi Lane, Bellambi.	Princes Highway, Russell Vale.	HW1 Northern Distributor.	
25.	Princes Highway.	Shell Service Station, 279-287 Princes Highway, Bulli.	Bellambi Lane, Russell Vale.	
25.	York Place, Russell Vale.	HW1 Northern Distributor.	Baines Transport Depot, Lot 3, York Place.	
25.	Railway Street, Corrimal.	Old Princes Highway.	Northern Distributor (HW1).	Travel is permitted only from Old Princes Highway to Northern Distributor.
25.	Old Princes Highway, Corrimal.	Towradgi Road, Towradgi.	Railway Street.	Travel is permitted only from Towradgi Road to Railway Street.
25.	Towradgi Road, Towradgi.	Northern Distributor (HW1).	Old Princes Highway.	Travel is permitted only from Northern Distributor to Old Princes Highway.
25.	Anama Street, Fairy Meadow.	Old Princes Highway.	Doherty Transport Depot, 2 Anama Street, Fairy Meadow.	
25.	Old Princes Highway, Fairy Meadow.	Old Mt Ousley Road (MR95).	Anama Street.	

**ROAD TRANSPORT (GENERAL) ACT 2005**

Notice under Clause 20 of the Road Transport (Mass, Loading and Access) Regulation 2005

FORBES SHIRE COUNCIL, in pursuance of Division 4 of Part 2 of the Road Transport (Mass, Loading, Access) Regulation 2005, by this Notice, specify the routes and areas on or in which 25 metre B-Doubles may be used subject to any requirements or conditions set out in the Schedule.

Dated: 3 December 2009.

CARISSA BYWATER,  
General Manager,  
Forbes Shire Council  
(by delegation from the Minister for Roads)

**SCHEDULE****1. Citation**

This Notice may be cited as Forbes Shire Council 25 Metre B-Double Route Notice No. 02/2009.

**2. Commencement**

This Notice takes effect on 7:00 a.m., 12 December 2009.

**3. Effect**

This Notice remains in force until 6:00 p.m., 12 December 2009 unless it is amended or repealed earlier.

**4. Application**

This Notice applies to those 25 Metre B-Double vehicles which comply with Schedule 1 of the Road Transport (Mass, Loading and Access) Regulation 2005 and Schedule 2 of the Road Transport (Vehicle Registration) Regulation 2007.

**5. Routes**

<i>Type</i>	<i>Road No.</i>	<i>Road Name</i>	<i>Starting Point</i>	<i>Finishing Point</i>
25.	000.	Union Street.	Newell Highway.	Blackett Street.
25.	000.	Blackett Street.	Union Street.	Calarie Road.
25.	000.	Calarie Road.	Blackett Street.	Calarie-Daroobalgie Road.
25.	000.	Wyndham Avenue.	Calarie Road.	Newell Highway.
25.	000.	Calarie-Daroobalgie Road.	Calarie Road.	Newell Highway.

**ROAD TRANSPORT (GENERAL) ACT 2005**

Notice under the Roads Transport (Mass, Loading and Access) Regulation 2005

I, MICHAEL BUSHBY, Chief Executive of the Roads and Traffic Authority, in pursuance of the Road Transport (Mass, Loading, Access) Regulation 2005, by this Notice, specify the routes and areas on or in which Road Trains may be used subject to any requirements or conditions set out in the Schedule.

MICHAEL BUSHBY,  
Chief Executive,  
Roads and Traffic Authority

---

SCHEDULE

**1. Citation**

This Notice may be cited as the Roads and Traffic Authority Road Train Notice No. 5/2009.

**2. Commencement**

This Notice takes effect on 11th December 2009.

**3. Effect**

This Notice remains in force until 15th December 2009.

**4. Application**

This Notice applies to those Road Train vehicles which comply with Schedule 1 of the Road Transport (Mass, Loading and Access) Regulation 2005 and Schedule 2 of the Road Transport (Vehicle Registration) Regulation 2007.

**5. Routes**

<i>Type</i>	<i>Road No</i>	<i>Road Name</i>	<i>Starting Point</i>	<i>Finishing Point</i>	<i>Conditions</i>
RT.	H27.	Golden Highway.	Yarrandale Road, Dubbo.	Fitzroy Street, Dubbo.	Temporary access for road works from 11/12/2009 to 15/12/2009.

**ROADS ACT 1993**

Notice of Dedication of Land as Public Road at Wetherill Park in the Fairfield City Council area

THE Roads and Traffic Authority of New South Wales, by its delegate, dedicates the land described in the schedule below as public road under section 10 of the Roads Act 1993.

T D Craig  
 Manager, Compulsory Acquisition & Road Dedication  
 Roads and Traffic Authority of New South Wales

---

**SCHEDULE**

ALL those pieces or parcels of land situated in the Fairfield City Council area, Parish of St Luke and County of Cumberland, shown as:

<u>Description</u>	<u>Title Reference</u>
Lot 25 Deposited Plan 1038351	Folio Identifier 25 / 1038351
Lot 26 Deposited Plan 1038351	Folio Identifier 26 / 1038351
Lot 27 Deposited Plan 1038351	Folio Identifier 27 / 1038351
Lot 28 Deposited Plan 1038351	Folio Identifier 28 / 1038351
Lot 29 Deposited Plan 1038351	Folio Identifier 29 / 1038351
Lot 30 Deposited Plan 1038351	Folio Identifier 30 / 1038351
Lot 31 Deposited Plan 1038351	Folio Identifier 31 / 1038351
Lot 32 Deposited Plan 1038351	Folio Identifier 32 / 1038351
Lot 33 Deposited Plan 1038351	Folio Identifier 33 / 1038351
Lot 34 Deposited Plan 1038351	Folio Identifier 34 / 1038351
Lot 35 Deposited Plan 1038351	Folio Identifier 35 / 1038351
Lot 36 Deposited Plan 1038351	Folio Identifier 36 / 1038351
Lot 6 Deposited Plan 1035222	Folio Identifier 6 / 1035222

(RTA Papers: FPP 8M4104; RO 156.12343)

**ROADS ACT 1993**

Order – Section 257

**ERRATUM**

THE Roads and Traffic Authority of New South Wales by this order under Section 257 of the Roads Act 1993, corrects an error published in Government Gazette No. 78 dated 29 May 2009 on page 2376, under the heading “Notice of Dedication of Land as Public Road at Liverpool in the Liverpool City Council area” by making the following alterations to the schedule:

deleting -

“ Lots 18 and 19 Deposited Plan 610349;”

and substituting -

“ Lot 13 Deposited Plan 1129945;

Lot 19 Deposited Plan 610349;”

T D Craig  
 Manager, Compulsory Acquisition and Road Dedication  
 Roads and Traffic Authority of New South Wales

(RTA Papers: FPP 9M545; RO 259.12488)

**ROADS ACT 1993****LAND ACQUISITION (JUST TERMS  
COMPENSATION) ACT 1991**

Notice of Compulsory Acquisition and Dedication as  
Public Road of Land at Mulgrave in the Hawkesbury  
City Council area

THE Roads and Traffic Authority of New South Wales  
by its delegate declares, with the approval of Her  
Excellency the Governor, that the land described in the  
schedule below is acquired by compulsory process  
under the provisions of the Land Acquisition (Just  
Terms Compensation) Act 1991 for the purposes of the  
Roads Act 1993 and further dedicates the land as public  
road under section 10 of the Roads Act 1993.

T D Craig  
Manager, Compulsory Acquisition & Road Dedication  
Roads and Traffic Authority of New South Wales

**SCHEDULE**

ALL those pieces or parcels of land situated in the  
Hawkesbury City Council area, Parish of St Matthew  
and County of Cumberland, shown as Lots 19 and 20  
Deposited Plan 1138749, being part of the land in  
Certificates of Title 3/771652 and 4/610341  
respectively, excluding any existing easements from the  
compulsory acquisition of the said Lots.

The land is said to be in the possession of Robert  
Neville Tolson and Norah Ruth Tolson (registered  
proprietors) and Westpac Banking Corporation  
(mortgagee).

(RTA Papers: 9M630)

**ROADS ACT 1993****LAND ACQUISITION (JUST TERMS  
COMPENSATION) ACT 1991**

Notice of Compulsory Acquisition of Land at Lawson in  
the Blue Mountains City Council area

THE Roads and Traffic Authority of New South Wales  
by its delegate declares, with the approval of Her  
Excellency the Governor, that the land described in the  
schedule below is acquired by compulsory process  
under the provisions of the Land Acquisition (Just  
Terms Compensation) Act 1991 for the purposes of the  
Roads Act 1993.

T D Craig  
Manager, Compulsory Acquisition & Road Dedication  
Roads and Traffic Authority of New South Wales

**SCHEDULE**

ALL that piece or parcel of Crown land situated in the  
Blue Mountains City Council area, Parish of Linden and  
County of Cook, shown as Lot 11 Deposited Plan  
1131134, being part of the land in Certificates of Title  
7020/1127124, 1/1/758605 and 2/1/758605.

The land is said to be in the possession of the Crown  
and Bellevue Park (D.500387) Reserve Trust (trustee).

(RTA Papers: 5M1803; RO 5/44.12345)



## Department of Water and Energy

### WATER ACT 1912

#### BARWON

AN application for a licence under Part 2 section 10 of the Water Act, 1912 being within a Proclaimed (declared) Local Area under section 5(4) has been received as follows:

#### *Gwydir River Valley*

Uralla Bowling & Recreation Club for a pump in Rocky Creek on Lot 4 Sect 8 DP 759022 Parish Uralla, County Sandon for water supply for recreation purpose. New Licence, replacement of existing licence, no increase in entitlement. Ref:90SL101042

Applications under Part 8 of the Water Act 1912 being within declared local areas under section 5(4) being an application under Section 167 for approval of controlled works as defined in section 165A of the Water Act 1912 have been received as follows:

#### *Namoi River Valley*

Epacris Pty Ltd for controlled works on the Lower Namoi Floodplain on Lots 4, 7 & 25 DP 752236; Lots 1, 2, & 3 DP 131148; and Crown Land, all Parish Bugilbone, County Denham on the property known as "Bugilbone" Pilliga for prevention of inundation of land by floodwater. Ref:90CW800761

David Stanley Duddy & others for controlled works (levee) on the Lower Namoi Floodplain on Lots 16, 17, 18 & 34 DP 750268, all Parish Dangar, County Baradine. Ref:90CW810812

David Stanley Duddy & others for controlled works (being levees, supply channels, orr-river storages and irrigation development) on the Lower Namoi Floodplain on Lots 27, 28, 39, 42 & 49 DP 750268 all Parish Dangar, County Baradine. Ref:90CW810670

David Stanley Duddy & others for controlled works (levee) on the Lower Namoi Floodplain on Lots 13, 14, 15, 16, 17, 18 & 19 DP 750268, all Parish Dangar, County Baradine. Ref:90CW810810

#### *Gwydir River Valley*

Tom Hadley Enterprises Pty Ltd for controlled works on the Lower Gwydir Floodplain on Lot 1 DP 734343; Lots 16, 17, 25, 29 & 31 DP 751782; Lots 7, 8, 9 & 10 DP 45304; Lot 1 DP 821227; and Lot 1 DP 821276, all Parish Nepickallina, County Courallie, on the property known as "Carrington" for prevention of inundation by floodwater. Ref:90CW800469

Written objections to the applications specifying the grounds thereof, may be made by any statutory authority or local occupier within the proclaimed local area whose interests may be affected and must be lodged with the NSW Office of Water, PO Box 796, Murwillumbah NSW 2484 within 28 days of the date of publication

D. MILLING,  
Manager Licensing

### WATER ACT 1912

#### NORTH COAST

AN application under Section 10 of Part 2 of the Water Act 1912 has been received as follows:

Carmel Mary Speedy and Kenneth John Speedy for a pump on Richmond River Lot 105 DP 43833 (Reserve 95891) & Lot 791 DP 802252, Parish Wyndham, County Rous, for irrigation of 9 Ha (59 ML). Entitlement by way of permanent transfer. Ref:30SL067065

Written objections to the application specifying the grounds thereof must be lodged with the NSW Office of Water, PO Box 796, Murwillumbah NSW 2484 within 28 days of the date of publication.

D. MILLING,  
Manager Licensing

## Other Notices

### ASSOCIATIONS INCORPORATION ACT 1984

Reinstatement of cancelled association pursuant to  
section 54A

THE incorporation of the Superwoman Incorporated that was cancelled on 30 October 2009 is hereby reinstated pursuant to section 54A of the Associations Incorporation Act 1984.

KERRI GRANT,  
Delegate of the Commissioner  
NSW Fair Trading  
Dated this 4 December 2009

### ASSOCIATIONS INCORPORATION ACT 1984

Reinstatement of cancelled association pursuant to  
section 54A

THE incorporation of THE VALLEY EQUESTRIAN CLUB KEMPSEY INCORPORATED (Y0345834) cancelled on 31 July 2009 is reinstated pursuant to section 54A of the Associations Incorporation Act 1984.

Dated 9th day of December 2009.

ANTHONY DONOVAN,  
A/g Manager Financial Analysis  
Registry of Co-operatives & Associations  
Office of Fair Trading  
Department of Commerce

### ASSOCIATIONS INCORPORATION ACT 1984

Reinstatement of cancelled association pursuant to  
section 54A

THE incorporation of THE GOSPEL CHURCH OF JESUS INC (Y1218003) cancelled on 26 September 2008 is reinstated pursuant to section 54A of the Associations Incorporation Act 1984.

Dated 26th day of November 2009.

ANTHONY DONOVAN,  
A/g Manager Financial Analysis  
Registry of Co-operatives & Associations  
Office of Fair Trading  
Department of Commerce

### ASSOCIATIONS INCORPORATION ACT 1984

Reinstatement of cancelled association pursuant to  
section 54A

THE incorporation of DENILQUIN COMMUNITY GROUP INCORPORATED – INC9886716 (the association) was ceased on 28 August 2009 is reinstated pursuant to section 54A of the Associations Incorporation Act 1984.

Dated: 8 December 2009.

ANTHONY DONOVAN,  
A/Manager Financial Analysis  
Registry of Co-operatives & Associations  
NSW Fair Trading

### ASSOCIATIONS INCORPORATION ACT 1984

Reinstatement of cancelled association pursuant to  
section 54A

THE incorporation of TERRIGAL TROJAN RUGBY CLUB INC – Y0832626 (the association) was ceased on 15 May 2009 (the association) is reinstated pursuant to section 54A of the Associations Incorporation Act 1984.

Dated: 8 December 2009.

ANTHONY DONOVAN,  
A/Manager Financial Analysis  
Registry of Co-operatives & Associations  
NSW Fair Trading

### ASSOCIATIONS INCORPORATION ACT 1984

Reinstatement of cancelled association pursuant to  
section 54A

THE incorporation of DENILQUIN CANOE CLUB INC (Y0707236) cancelled on 8 August 2008 is reinstated pursuant to section 54A of the Associations Incorporation Act 1984.

Dated 9th day of December 2009.

ANTHONY DONOVAN,  
A/g Manager Financial Analysis  
Registry of Co-operatives & Associations  
Office of Fair Trading  
Department of Commerce

### ASSOCIATIONS INCORPORATION ACT 1984

Reinstatement of cancelled association pursuant to  
section 54A

THE incorporation of JUDO FEDERATION OF AUSTRALIA (NSW) INC (Y1349130) cancelled on 29 May 2009 is reinstated pursuant to section 54A of the Associations Incorporation Act 1984.

Dated 9th day of December 2009.

ANTHONY DONOVAN,  
A/g Manager Financial Analysis  
Registry of Co-operatives & Associations  
Office of Fair Trading  
Department of Commerce

### ASSOCIATIONS INCORPORATION ACT 1984

Reinstatement of cancelled association pursuant to  
section 54A

THE incorporation of WHITE CITY SOCCER CLUB INCORPORATED (Y1914715) cancelled on 13 February 2009 is reinstated pursuant to section 54A of the Associations Incorporation Act 1984.

Dated 9th day of December 2009.

ANTHONY DONOVAN,  
A/g Manager Financial Analysis  
Registry of Co-operatives & Associations  
Office of Fair Trading  
Department of Commerce

**ASSOCIATIONS INCORPORATION ACT 1984**

Cancellation of incorporation pursuant to section 55A

TAKE NOTICE that the incorporation of the following association is cancelled by this notice pursuant to section 55A of the Associations Incorporation Act, 1984.

Cancellation is effective as at the date of gazettal.

RUBBER STAMP MANUFACTURERS NSW  
INCORPORATED Y1265335

ANTHONY DONOVAN,  
A/g Manager, Financial Analysis  
Registry of Co-operatives & Associations  
Office of Fair Trading  
Department of Commerce  
7 December 2009

**ASSOCIATIONS INCORPORATION ACT 1984**

Cancellation of Incorporation pursuant to Section 55A

TAKE notice that the incorporation of the following associations is cancelled by this notice pursuant to section 55A of the Associations Incorporation Act 1984.

Cancellation is effective as at the date of gazettal.

Eungai Landcare Group Incorporated – Y2836700  
Sydney Sae Sarang Presbyterian Church Incorporated  
– Y2960407  
Oriental Enlightenment Zen Centre Inc – INC9890181  
African Food Project Incorporated – INC9892033  
MMSG Incorporated – INC9882863  
Yayasan Jasinga Foundation Incorporated –  
INC9886745  
Australian Aid to Africa Incorporated – INC9884090  
Insurance Premium Finance Association of Australia  
Incorporated – INC9883467  
Wecarefor Services Incorporated – INC9880115  
Navid Persian School Incorporated – INC9887363  
Marai Gully Aboriginal Incorporated – INC9886553  
Dated: 4 December 2009.

ROBERT HAYES,  
A/Manager,  
Financial Analysis Branch,  
Registry of Co-operatives and Associations,  
Office of Fair Trading,  
Department of Commerce

**ASSOCIATIONS INCORPORATION ACT 1984**

Reinstatement of cancelled association pursuant to  
section 54A

THE incorporation of INTERNATIONAL COMANCHE  
SOCIETY - AUSTRALIAN TRIBE INCORPORATED  
(Y0825621) cancelled on 11 July 2008 is reinstated pursuant  
to section 54A of the Associations Incorporation Act 1984.

Dated 26th day of November 2009.

ANTHONY DONOVAN,  
A/g Manager Financial Analysis  
Registry of Co-operatives & Associations  
Office of Fair Trading  
Department of Commerce

**ASSOCIATIONS INCORPORATION ACT 1984**

Cancellation of Incorporation pursuant to Sections 55A  
and 55B

TAKE notice that the incorporation of the following  
associations is cancelled by this notice pursuant to sections  
55A and 55B of the Associations Incorporation Act 1984.

Cancellation is effective as at the date of gazettal.

The Woollahra Waverley Home Maintenance and  
Modification Service Inc – Y0773122  
The Shed at Salamander Inc – INC9888153  
Caring Community Action Group Incorporated –  
INC9881445  
Inner West Chamber Choir Incorporated – INC9878955  
Rylstone/Kandos Basketball Association Incorporated  
– Y3042203  
Midwives East Timor Australia Incorporated –  
INC9888520  
Australian Fodder Industry Association Incorporated –  
Y2345234  
Dubbo Softball Association Incorporated – Y1927604  
Broken Hill Poultry & Pigeon Club Incorporated –  
INC9877097  
Southern Olive Growers' Association of New South Wales  
Incorporated – INC9885255  
Shoalhaven Area Consultative Committee Incorporated  
– Y2236730  
Lord Howe Island Arts Council Incorporated –  
Y2339912  
Cake Decorators' Guild of N.S.W. – Armidale Branch  
Incorporated – Y2017108  
Casino Basketball Association Inc – Y0588015  
Burrier Endurance Ride Incorporated – INC9885347  
Illawarra Harley Owners Group NSW Australia  
Incorporated – INC9889451  
Adape (NSW) Incorporated – Y1740431  
Scandinavian Friendship Society of Australia Incorporated  
– INC9880451  
Gallery Society of Coffs Harbour Incorporated –  
Y2804424  
Western Potters (NSW) Inc – Y1166925  
Dated: 4 December 2009.

ROBERT HAYES,  
A/Manager,  
Financial Analysis Branch,  
Registry of Co-operatives and Associations,  
Office of Fair Trading,  
Department of Commerce

**ASSOCIATIONS INCORPORATION ACT 1984**

Cancellation of Incorporation pursuant to Sections 55A  
and 55B

TAKE notice that the incorporation of the following  
associations is cancelled by this notice pursuant to sections  
55A and 55B of the Associations Incorporation Act 1984.

Cancellation is effective as at the date of gazettal.

Riverina Area Consultative Committee Incorporated –  
Y2300020

Hornsby Heights Neighbourhood Centre Inc – Y1140706	After noon, Friday, 9 April 2010	Orange City Council area
Outback NSW Area Consultative Committee Incorporated – Y2322447	After noon, Wednesday, 21 April 2010	Kempsey Shire Council area
The Granville Christadelphian Ecclesia Incorporated – INC9883766	Tuesday, 27 April 2010	That portion of the township of Yeoval which is in the Cabonne Council area
Deniliquin and District Family Day Care Inc – Y1186623	After noon, Wednesday, 28 April 2010	Police Patrol Districts of Maclean, Yamba and Iluka within the Clarence Valley Council area
Eco Warriors Organisation Incorporated – INC9879513	After noon, Monday, 3 May 2010	Bogan Shire Council area
Central Coast of NSW Area Consultative Committee Incorporated – Y2462426	Wednesday, 5 May 2010	Gilgandra Shire Council area
Naval Association of Australia (Great Lakes Sub Section) Incorporated – Y1717814	Wednesday, 12 May 2010	Coonamble Shire Council area
SS & A Anglers Club Incorporated – INC9882347	After noon, Thursday, 13 May 2010	Kempsey Shire Council area
Peninsula Community Access Newspaper Incorporated – Y2839103	After noon, Friday, 14 May 2010	Towns of Aberdeen, Blandford, Bunnan, Ellerston, Gundy, Moonan Brook, Moonan Flat, Murrurundi, Parkville, Scone, Rouchel, Timor and Wingen within the Upper Hunter Shire Council area
Cravens Creek Landcare and Water Users Association Incorporated – Y2895630		
Green Valley Young Peoples Choir Incorporated – Y2319724		
Inverell Family & Youth Support Service Incorporated – Y2519126	After noon, Wednesday, 14 July 2010	City of Grafton within the Clarence Valley Council area
	After noon, Thursday, 15 July 2010	City of Grafton within the Clarence Valley Council area
	After noon, Thursday, 5 August 2010	Coffs Harbour City Council area
	Wednesday, 18 August 2010	Town of Trundle within the Parkes Shire Council area
	Wednesday, 25 August 2010	Town of Peak Hill within the Parkes Shire Council area
	After noon, Tuesday, 31 August 2010	Town of Parkes within the Parkes Shire Council area
	After noon, Wednesday, 8 September 2010	West Wyalong/Wyalong Town
		Improvement District and the Police Patrol District of Tallimba within the Bland Shire Council area
	After noon, Thursday, 9 September 2010	Ballina Shire Council area
	After noon, Friday, 10 September 2010	Forbes Shire Council area
	After noon, Thursday, 23 September 2010	Lismore City Council area
	After noon, Tuesday, 28 September 2010	Young Shire Council area
	After noon, Tuesday, 2 November 2010	Muswellbrook Shire Council area
	After noon, Thursday, 4 November 2010	City of Grafton within the Clarence Valley Council area

Dated: 4 December 2009.

ROBERT HAYES,  
A/Manager,  
Financial Analysis Branch,  
Registry of Co-operatives and Associations,  
Office of Fair Trading,  
Department of Commerce

#### BANKS AND BANK HOLIDAYS ACT 1912 - NOTICE

I, JOHN HATZISTERGOS, Minister for Industrial Relations, in pursuance of section 19(3) of the Banks and Bank Holidays Act 1912, appoint the special days and parts of special days specified in Column 1 of the Schedule to be observed as public holidays and public half-holidays (as the case may be) in those parts of New South Wales specified in Column 2 of that Schedule opposite each such special day or part of a special day.

Dated at Sydney, this 30th day of November, 2009.

JOHN HATZISTERGOS, M.L.C.,  
Minister for Industrial Relations

#### SCHEDULE

Column 1	Column 2
After noon, Friday, 12 February 2010	Walcha Council area
Friday, 19 February 2010	That part of the County of Camden, the Parish of Cambewarra and those portions of the Parishes of Burrawang, Bugong, Yarrawa and Wallawa, situated within the Shoalhaven City Council area
After noon, Monday, 22 March 2010	Armidale Dumaresq Council area
Friday, 26 March 2010	Lake Macquarie City Council and Newcastle City Council areas
After noon, Friday, 26 March 2010	Albury City Council area

#### CO-OPERATIVES ACT 1992

Notice under Section 601AC of the Corporations Act 2001 as applied by Section 325 of the Co-Operatives Act 1992

NOTICE is hereby given that the Co-operative mentioned below will be deregistered when three months have passed since the publication of this notice.

Herbs and Spices Australia Co-operative Limited.

Dated this 3rd day of December 2009.

A. DONOVAN,  
Delegate of the Registrar of Co-operatives



**CO-OPERATIVES ACT 1992**

Notice under Section 601AC of the Corporations Act 2001 as applied by Section 325 of the Co-Operatives Act 1992

NOTICE is hereby given that the Co-operative mentioned below will be deregistered when three months have passed since the publication of this notice.

Native Fish Growers Co-operative Ltd.

Dated this 4th day of December 2009.

A. DONOVAN,  
Delegate of the Registrar of Co-operatives

**DISTRICT COURT RULES 1973**

## Appointment

IN pursuance of Part 2 Rule 2 (1) of the District Court Rules 1973 I appoint the following vacation period:

Summer vacation for 2010/2011 shall commence on 18 December 2010 and

conclude on 30 January 2011.

Dated at Sydney this 1st day of December 2009.

R. O. BLANCH,  
Chief Judge

**DISTRICT COURT OF NEW SOUTH WALES**

## Direction

PURSUANT to section 32 of the District Court Act 1973, I direct that the District Court shall sit in its civil jurisdiction at all Courts and at the times that I have directed the Court sit in its criminal jurisdiction during the financial year 2010-2011 and pursuant to section 173 of the District Court Act 1973, I direct that the District Court shall also sit in its criminal jurisdiction at all Courts and at the times that I have directed the Court sit in its civil jurisdiction during the financial year 2010-2011.

Dated this 1st day of December 2009.

R. O. BLANCH,  
Chief Judge

**DISTRICT COURT OF NEW SOUTH WALES**

## Direction

IN pursuance of Section 32 (3) of the District Court Act 1973 I direct that for the financial year 2010-2011 all proceedings (other than proceedings before the Registrar) in the District Court of New South Wales in relation to which the proper place is a place specified in Column 1 hereunder shall be continued by the Court sitting at the place specified opposite that place in Column 2 hereunder:

<i>Column 1</i>	<i>Column 2</i>
Bourke	Dubbo
Braidwood	Queanbeyan
Casino	Lismore
Cessnock	East Maitland
Cobar	Dubbo
Condobolin	Orange
Cooma	Queanbeyan
Coonamble	Dubbo
Cootamundra	Wagga Wagga
Corowa	Albury
Cowra	Orange

Deniliquin	Albury
Forbes	Orange
Glen Innes	Armidale
Goulburn	Queanbeyan
Grafton	Coffs Harbour
Gundagai	Wagga Wagga
Gunnedah	Tamworth
Hay	Griffith
Inverell	Armidale
Kempsey	Port Macquarie
Leeton	Griffith
Lithgow	Bathurst
Liverpool	Sydney
Maitland	East Maitland
Moree	Tamworth
Moruya	Bega
Moss Vale	Queanbeyan
Mudgee	Dubbo
Murwillumbah	Lismore
Muswellbrook	East Maitland
Narrabri	Tamworth
Narrandera	Griffith
Nyngan	Dubbo
Parkes	Orange
Quirindi	Tamworth
Scone	East Maitland
Singleton	East Maitland
Tumut	Wagga Wagga
Walgett	Dubbo
Wellington	Dubbo
Wentworth	Broken Hill
Wyalong	Griffith
Yass	Queanbeyan
Young	Wagga Wagga

Dated at Sydney this 1st day of December 2009.

R. O. BLANCH,  
Chief Judge

**ENVIRONMENT PROTECTION AUTHORITY**

Declaration of significantly contaminated land  
(Section 11 of the Contaminated Land Management Act 1997)

Declaration Number 20091108; Area Number 3271

THE Environment Protection Authority (EPA) declares the following land to be significantly contaminated land under the Contaminated Land Management Act 1997 ("the Act"):

**1. Land to which this declaration applies ("the site")**

This declaration applies to the land that is located at 140-146 Hovell Street, Cootamundra and is identified as Lot 1 in DP749510 within the local government area of Cootamundra Shire Council. A map of the site is available for inspection at the offices of the Department of the Environment, Climate Change & Water, Level 15, 59 Goulburn Street, Sydney, NSW.

**2. Nature of contamination affecting the site:**

The EPA has found that the site is contaminated with the following substances ("the contaminants"):

- Contaminants derived from previous gasworks operations, including: coal tar; polycyclic aromatic hydrocarbons (PAHs); total petroleum hydrocarbons (TPHs); and benzene, toluene, ethylbenzene and xylene (BTEX).

**3. Nature of harm that the contaminants may cause:**

The EPA has considered the matters in s.12 of the Act and for the following reasons has determined that the land is contaminated and that the contamination is significant enough to warrant regulation under the Act:

- The groundwater at the site has been degraded by gasworks waste contaminants at concentrations exceeding beneficial use criteria;
- Contaminated groundwater may migrate further off-site and ultimately impact users of the regional groundwater; and
- Workers may become exposed to volatile vapours during subsurface works at the site.

**4. Further action under the Act**

The making of this declaration does not prevent the carrying out of voluntary management of the site and any person may submit a voluntary management proposal for the site to the EPA. If the proposal satisfies the requirements of s.17 of the Act, the EPA may agree not to issue a management order to the person or persons bringing the proposal.

**5. Submissions invited**

The public may make written submissions to the EPA on:

- Whether the EPA should issue a management order in relation to the site; or
- Any other matter concerning the site.

Submissions should be made in writing to:

Manager Contaminated Sites  
Department of Environment, Climate Change and Water  
PO Box A290  
SYDNEY SOUTH NSW 1232  
or faxed to 02 9995 5930  
by not later than 8 January 2010.

NIALL JOHNSTON,  
Manager Contaminated Sites  
Department of Environment,  
Climate Change and Water

Date: 7 December 2009

**NOTE:****Management order may follow**

If management of the site or part of the site is required, the EPA may issue a management order under s.14 of the Act.

**Amendment/Repeal**

This declaration may be amended or repealed. It remains in force until it is otherwise amended or repealed. The subsequent declaration must state the reasons for the amendment or repeal (s.44 of the Act).

**Information recorded by the EPA**

Section 58 of the Act requires the EPA to maintain a public record. A copy of this significantly contaminated land declaration will be included in the public record.

**Information recorded by councils**

Section 59 of the Act requires the EPA to give a copy of this declaration to the relevant local council. The council is then required to note on its planning certificate issued pursuant to s.149 (2) of the Environmental Planning and Assessment Act that the land is declared significantly contaminated land. The EPA is required to notify council as soon as practicable when the declaration is no longer in force and the notation on the s.149 (2) certificate is no longer required.

**Relationship to other regulatory instrument**

This declaration does not affect the provisions of any relevant environmental planning instruments which apply to the land or provisions of any other environmental protection legislation administered by the EPA.

**GEOGRAPHICAL NAMES ACT 1966**

PURSUANT to the provisions of Section 10 of the Geographical Names Act 1966, the Geographical Names Board has this day assigned the name listed hereunder as a geographical name.

Assigned Name:	Robertson Corner
Designation:	Rural Place
L.G.A.:	Wollondilly
Parish:	Couridjah
County:	Camden
L.P.I. Map:	Picton
1:100,000 Map:	Wollongong 9029
Reference:	GNB5415

The position and the extent for this feature is recorded and shown within the Geographical Names Register of New South Wales. This information can be accessed through the Board's Web Site at [www.gnb.nsw.gov.au](http://www.gnb.nsw.gov.au)

WARWICK WATKINS,  
Chairperson  
Geographical Names Board  
PO Box 143  
Bathurst NSW 2795

**GEOGRAPHICAL NAMES ACT 1966**

PURSUANT to the provisions of section 7 of the Geographical Names Act 1966, the Geographical Names Board hereby notifies that it has this day re-designated the locality of Rufus River to Rural Place in the Wentworth Local Government Area.

The position and the extent for this feature is recorded and shown within the Geographical Names Register of New South Wales. This information can be accessed through the Boards Web Site at [www.gnb.nsw.gov.au](http://www.gnb.nsw.gov.au).

WARWICK WATKINS,  
Chairperson

Geographical Names Board  
PO Box 143, Bathurst NSW 2795

**GEOGRAPHICAL NAMES ACT 1966**

PURSUANT to the provisions of Section 10 of the Geographical Names Act 1966, the Geographical Names Board has this day assigned the name listed hereunder as a geographical name.

Assigned Name:	Berenice Forster Park
Designation:	Reserve
L.G.A.:	Sutherland
Parish:	Wattamolla
County:	Cumberland
L.P.I. Map:	Port Hacking
1:100,000 Map:	Port Hacking
Reference:	GNB 5404

The position and the extent for this feature is recorded and shown within the Geographical Names Register of New South Wales. This information can be accessed through the Board's Website at [www.gnb.nsw.gov.au](http://www.gnb.nsw.gov.au)

WARWICK WATKINS,  
Chairperson  
Geographical Names Board  
P O Box 143  
Bathurst NSW 2795

#### GEOGRAPHICAL NAMES ACT 1966

PURSUANT to the provisions of Section 10 of the Geographical Names Act 1966, the Geographical Names Board hereby notifies that it proposes to assign the name listed hereunder as a geographical name.

Assigned Name: Robertson Corner  
Designation: Rural Place  
L.G.A.: Wollondilly  
Parish: Couridjah  
County: Camden  
L.P.I. Map: Picton  
1:100,000 Map: Wollongong 9029  
Reference: GNB5415

The position and the extent for this feature is recorded and shown within the Geographical Names Register of New South Wales. This information can be accessed through the Board's Web Site at [www.gnb.nsw.gov.au](http://www.gnb.nsw.gov.au).

WARWICK WATKINS,  
Chairperson

Geographical Names Board  
PO Box 143  
Bathurst NSW 2795

#### HEALTH INSURANCE LEVIES ACT 1982

##### Notice of Prescribed Rate

PURSUANT to the Health Insurance Levies Act 1982, the prescribed rate for the purposes of the Act for the period commencing 1 February 2010 will be \$1.22.

T. NEWBURY,  
Chief Commissioner of State Revenue

#### HERITAGE ACT, 1977

Direction pursuant to section 34(1)(a)  
to list an item on the State Heritage Register  
Liverpool TAFE College (former Hospital)  
SHR No 1809

IN pursuance of Section 34(1)(a) of the Heritage Act, 1977, I, the Minister for Planning, having considered a recommendation of the Heritage Council of New South Wales, direct the Council to list the item of environmental heritage specified in Schedule "A" on the State Heritage Register. This listing shall apply to the curtilage or site of the item, being the land described in Schedule "B". The listing is subject to the exemptions from approval under Section 57(2) of the Heritage Act, 1977, described in Schedule "C" and in addition to the standard exemptions.

KRISTINA KENEALLY, M.P.,  
Minister for Planning

Sydney, 27 day of November 2009.

#### SCHEDULE "A"

The item known as Liverpool TAFE College (former Hospital), situated on the land described in Schedule "B".

#### SCHEDULE "B"

All those pieces or parcels of land known as Lot 1 DP 863491 in Parish of St Luke, County of Cumberland shown on the plan catalogued HC 2288 in the office of the Heritage Council of New South Wales.

#### SCHEDULE "C"

- i. Painting and repair of cast iron gates;
- ii. Gutters and down pipes – use of powder coat replacements instead of copper;
- iii. Repair of asphalt on internal roadways;
- iv. Repair and replacement of curb and guttering, paving and garden/walkway edging;
- v. Repair and replacement of speed humps etc;
- vi. Pavement painting, including pedestrian crossings;
- vii. Application on non-slip strips onto slate/shale steps;
- viii. Pruning of recently planted plants and shrubs (c1970s);
- ix. Repair and replacement of street lighting;
- x. Maintenance of concrete pathways;
- xi. Replacement of glazing due to graffiti or accidental breakage;
- xii. Removal of graffiti;
- xiii. Repair and replacement of lifts (where structural alterations to buildings is not required);
- xiv. Use of modern lead-free paints and College directional signage throughout the campus;
- xv. Minor works to preserve and enhance the security of the buildings including the replacement of locks, installation of electronic access control devices;
- xvi. Works and activities to buildings of little heritage significance, as indicated in the 1994 Conservation Management Plan (Otto Cserhalmi);
- xvii. Ongoing use, alterations, fit-out and maintenance of Blocks H & K; and
- xviii. All works to Block D with the exception of excavation.

#### OCCUPATIONAL HEALTH AND SAFETY REGULATION 2001

(Clauses 348, 118 and 113(3)(d))

Exemption Order No 021/09

I, John Watson, General Manager, Occupational Health & Safety Division, of the WorkCover Authority of New South Wales, pursuant to Clause 348 of the Occupational Health and Safety Regulation 2001 make the following Order.

Dated this 3rd day of December 2009.

JOHN WATSON,  
General Manager  
Occupational Health & Safety Division  
WorkCover Authority of New South Wales

**OCCUPATIONAL HEALTH AND SAFETY  
REGULATION 2001**

Exemption Order No. 021/09

**1. Name of Order**

This Order is the Occupational Health and Safety Regulation 2001 Exemption Order No 021/09.

**2. Commencement**

This Order commences on the 3rd day of December 2009, and has effect for a period of five years from that date.

**3. Exemption**

Lifts installed within a single-residence private dwelling except where the lift is used by a member of the public as a means of access or to egress from the dwelling are exempt from clause 118 of the Occupational Health and Safety Regulation 2001 [annual item of plant registration] and clause 113(3)(d) of the Occupational Health and Safety Regulation 2001 [payment of fee].

The granting of the above exemption is subject to the following conditions:

1. *Private use of lifts*

The lifts are not to be available for unrestricted use by the general public as a means of access or egress from the dwelling.

2. *Access arrangements for emergencies and periodic maintenance*

A satisfactory arrangement, which ensures access to all floors for emergency and maintenance reasons, is to be negotiated between the dwelling owner and the lift servicing company.

3. *Notification of changes*

WorkCover NSW is to be given notice in writing of change of ownership of the lift, alteration to the lift or change of use of the building that could result in the building being used for purposes other than as a private dwelling.

**Note:** Clause 117 provides that if ownership of the lift changes, and WorkCover NSW is not notified, registration of the plant is automatically cancelled.

---

**TRANSPORT ADMINISTRATION ACT 1988**

Land Acquisition (Just Terms Compensation) Act 1991

**ROADS ACT 1993**

Notice of Compulsory Acquisition of Land for the purposes of the Transport Infrastructure Development Corporation

THE Transport Infrastructure Development Corporation, with the approval of Her Excellency the Governor with the advice of the Executive Council, declares that the freehold interest described in the Schedule hereto is acquired by compulsory process under the provisions of the Land Acquisition (Just Terms Compensation) Act 1991 and Roads Act 1993 for the purposes of the Transport Infrastructure Development Corporation, as authorised by the Transport Administration Act, 1988.

Dated this 3rd day of December 2009.

CHRIS LOCK,  
Chief Executive Officer

SCHEDULE

All that piece or parcel of land situated at Woonona, in the Local Government area of Wollongong, Parish of Woonona, County of Camden and State of New South Wales, being Lots 1 and 3 in Deposited Plan 1142869, having an area of 1288 square metres or thereabouts and said to be in the possession of Wollongong City Council.

TIDC Reference: 674066\_1

---

**TRANSPORT ADMINISTRATION ACT 1988**

Land Acquisition (Just Terms Compensation) Act 1991

**ROADS ACT 1993**

Notice of Compulsory Acquisition of Land for the purposes of the Transport Infrastructure Development Corporation

THE Transport Infrastructure Development Corporation, with the approval of Her Excellency the Governor with the advice of the Executive Council, declares that the freehold interest described in the Schedule hereto is acquired by compulsory process under the provisions of the Land Acquisition (Just Terms Compensation) Act 1991 and Roads Act 1993 for the purposes of the Transport Infrastructure Development Corporation, as authorised by the Transport Administration Act, 1988.

Dated this 3rd day of December 2009.

CHRIS LOCK,  
Chief Executive Officer

---

SCHEDULE

All that piece or parcel of land situated at Woonona, in the Local Government area of Wollongong, Parish of Woonona, County of Camden and State of New South Wales, being Lots 1 and 3 in Deposited Plan 1142869, having an area of 1288 square metres or thereabouts and said to be in the possession of Wollongong City Council.

TIDC Reference: 674066\_1



DISTRICT COURT ACT 1973

Direction

IN pursuance of Sections 32 and 173 of the District Court Act 1973 I direct the District Court to sit in its Civil and Criminal jurisdictions at the places and at the times as shown in the attached schedules;

Dated at Sydney this 1st day of December 2009.

R. O. BLANCH,  
Chief Judge

DISTRICT COURT of NEW SOUTH WALES - CALENDAR OF SITTINGS - 2010-11

VENUE	TIME	28/06/10	05/07/10	12/07/10	19/07/10	26/07/10	02/08/10	09/08/10	16/08/10	23/08/10	30/08/10	06/09/10	13/09/10	20/09/10	27/09/10	04/10/10	11/10/10	18/10/10	25/10/10	01/11/10	08/11/10	15/11/10	22/11/10	29/11/10	06/12/10	13/12/10		
ALBURY	10:00am																											
ARMIDALE	10:00am																											
BATHURST	10:00am																											
BEGA	10:00am																											
BOURKE	10:00am																											
BROKEN HILL	10:00am																											
CAMPBELLTOWN	10:00am																											
COFFS HARBOUR	10:00am																											
COONAMBLE	10:00am																											
DUBBO	10:00am																											
EAST MAITLAND	10:00am																											
GOSSFORD	10:00am																											
GOULBURN	10:00am																											
GRIFFITH	10:00am																											
GRIFITH	10:00am																											
LISMORE	10:00am																											
MOREE	10:00am																											
NEWCASTLE	10:00am																											
NOWRA	10:00am																											
ORANGE	10:00am																											
PARKES	10:00am																											
PARRAMATTA	10:00am																											
PENRITH	10:00am																											
PORT MACQUARIE	10:00am																											
QUEANBEYAN	10:00am																											
SYDNEY	10:00am																											
TAMWORTH	10:00am																											
TAREE	10:00am																											
WAGGA WAGGA	10:00am																											
WOLLONGONG	10:00am																											

8/12/2009

DISTRICT COURT of NEW SOUTH WALES - CALENDAR OF SITTINGS - 2010-11

VENUE	TIME	31/01/11	07/02/11	14/02/11	21/02/11	28/02/11	07/03/11	14/03/11	21/03/11	28/03/11	04/04/11	11/04/11	18/04/11	25/04/11	02/05/11	09/05/11	16/05/11	23/05/11	30/05/11	06/06/11	13/06/11	
ALBURY	10:00am									GR	CR	C									C	C
ARMIDALE	10:00am		CR		CR	CR									GR	GR	C					
BATHURST	10:00am					CR	CR	GR							GR	GR	CR		CR	CR		
BEGA	10:00am		CR														CR					
BOURKE	10:00am																					
BROKEN HILL	10:00am																					
CAMPBELLTOWN	10:00am	GR	GR	CR	CR	CR	CR	CR	CR	GR	GR	CR	CR	CR	CR	CR	CR	CR	CR	CR	CR	CR
COFFS HARBOUR	10:00am	CR	CR	C																		
COONAMBLE	10:00am																					
DUBBO	10:00am	CR	CR	CR	CR	CR	C															
EAST MAITLAND	10:00am	CR	CR	CR	CR	CR	CR	CR	CR	CR												
GOSFORD	10:00am	CRx2	CRx2	CRx2	CR + C	CRx2	CRx2	CRx2	CRx2	CRx2	CR	CR	CR	CR	CR	CR	CR	CR + C	CR	CR	CR	CR
GOULBURN	10:00am					CR	CR															
GRAFTON	10:00am																					
GRIFFITH	10:00am	CR	CR	CR	CR+C	CR	CR	CR	CR	CR	CR	CR	CR	CR	GR	GR	GR	GR	GR	GR	GR	GR
LISMORE	10:00am	CR	CR	CR	CR	CR+C	CR	CR	CR	CR	CR	CR	CR	CR	GR	GR	GR+C	GR	CR	CR	CR	CR
MOREE	10:00am	CRx2+C	CRx2+C	CR+C+Ming	CRx2+C	CRx2+C	CR+C+Ming	CRx2+C	CRx2+C	CR+C	CR+C+Ming	CR+C	CR+C	CR+C	CR+C+Ming	CR+C	CR+C	CR+C+Ming	CRx2+C	CRx2+C	CRx2+C	CRx2+C
NEWCASTLE	10:00am																					
NOWRA	10:00am	CR	CR	CR	CR	CR	CR	CR	CR	CR	CR	CR	CR	CR	CR	CR	CR	CR	CR	CR	CR	CR
ORANGE	10:00am	CR	CR	CR	CR	CR	CR	CR	CR	CR	CR	CR	CR	CR	CR	CR	CR	CR	CR	CR	CR	CR
PARKES	10:00am	CRx7+C	CRx7+C	CRx7+C	CRx8	CRx8	CRx8	CRx7+C	CRx7+C	CRx7+C	CRx7+C	CRx8	CRx8	CRx7+C	CRx7+C	CRx8	CRx8	CRx8	CRx7+C	CRx7+C	CRx7+C	CRx7+C
PARRAMATTA	10:00am	CR	CR	CR	CR	CR	CR	CR	CR	CR	CR	CR+C	CR+C	CR	CR	CR	CR	CR	CR	CR	CR	CR
PENRITH	10:00am	CR	CR	CR	CR	CR	CR	CR	CR	CR	CR	CR	CR	CR	CR	CR	CR	CR	CR	CR	CR	CR
PORT MACQUARIE	10:00am	CR	CR	CR	CR	CR	CR	CR	CR	CR	CR	CR	CR	CR	CR	CR	CR	CR	CR	CR	CR	CR
QUEANBEYAN	10:00am	CR+C	CR+C	CR+C	CR+C	CR+C	CR+C	CR+C	CR+C	CR+C+Ming	CR+C	CR+C	CR+C	CR+C	CR+C	CR+C	CR+C	CR+C	CR+C	CR+C	CR+C	CR+C
SYDNEY	10:00am	CR	CR	CR	CR	CR	CR	CR	CR	CR	CR	CR	CR	CR	CR	CR	CR	CR	CR	CR	CR	CR
TAMWORTH	10:00am																					
TAREE	10:00am																					
WAGGA WAGGA	10:00am																					
WOLLONGONG	10:00am	CRx2	CRx2	CRx2	CR+C	CR+C	CR+C	CRx2	CRx2	CR	CRx2	CRx2	CR	CR	CR	CR+C	CR+C	CR+C	CR+C	CR	CR	CR

# PRIVATE ADVERTISEMENTS

## COUNCIL NOTICES

### BANKSTOWN CITY COUNCIL

#### ERRATUM

THE notice appearing in the New South Wales Government Gazette No. 50/2006, dated 15 December 2006 on page 343, under the heading "Bankstown City Council" has been rescinded and its replaced in full by the following notice.

Roads Act 1993, Section 16 (2)

#### Dedication of Land as Public Road

NOTICE is hereby given by the Council of the City of Bankstown that in pursuance of section 16 (2) of the Roads Act 1993, the land as described in the Schedule below is hereby dedicated as public road. Dated at Bankstown, 2nd December 2009. LUKE NICHOLLS, General Manager, Bankstown City Council, PO Box 8, Bankstown NSW 1885.

#### SCHEDULE

Land left as residue of Certificate of Title Volume 972, Folio 119, in the name of Bank of Australasia shown in Deposited Plan 3495, as part of Cahors Road at Padstow, the part of Cahors Road being that part fronting Lot 1 in Deposited Plan 633266 and having a width of 14.325 metres. [4980]

### BANKSTOWN CITY COUNCIL

#### Notice of Closing of Public Road

PURSUANT to the provisions of the Roads Act 1993 (NSW), the road described in the schedule hereunder is closed and the land comprised therein ceases to be a public road and the rights of passage and access that previously existed in relation to the road are extinguished. On road closure, title to the land comprising the former public road vests in the body specified in the Schedule hereunder.

#### SCHEDULE 1

Lot 31 in DP 1142236 and Lot 26 in DP 1142237

On closing, title for the land comprised in Lot 31 in DP 1142236 and Lot 26 in DP 1142237 will remain vested in BANKSTOWN CITY COUNCIL. [4981]

### FORBES SHIRE COUNCIL

#### Naming of Roads

NOTICE is hereby given that Forbes Shire Council, in pursuance of section 162 of the Roads Act 1993, has named/re-named the roads/lanes described hereunder:

#### Present Name

#### Proposed Name

- |  |                  |
|--|------------------|
| 1. Parkes – Cookamidgera Road – between MR238 and Cookamidgera comprising of 6.39 km (Forbes Shire). Commences and ends in Parkes Shire. | Trigg Hill Road. |
|--|------------------|

#### Present Name

#### Proposed Name

- |   |                 |
|---|-----------------|
| 2. Slimbridge – Monomie Road (branch 2) – between Scotts Road and Leafy Tank Road comprising of 4.15 km (Forbes Shire). Road crosses over Forbes Shire/Parkes Shire boundary. | Carlachy Road.  |
| 3. Forbes – Cookamidgera Road (branch 3) – between MR238 and Cookamidgera comprising of 6.50 km (Forbes Shire). Road crosses over Forbes Shire/Parkes Shire boundary.         | Coonambro Way.  |
| 4. Cooyong Road (Northern end) – starts from Weelong-Wirinya Road and comprises of 3.95 km until end.   | Cooyong Road.   |
| 5. Cooyong Road (Southern end) – starts from Carrawandool Road and comprises of 2.11 km until end.  | Wilgalong Lane. |

Authorised by resolution of Council on 21 May 2009 and 19 November 2009. C. BYWATER, General Manager, Forbes Shire Council, PO Box 333, Forbes NSW 2871. [4982]

### FORBES SHIRE COUNCIL

#### Erratum

#### Roads Act 1993 – Naming of Council Roads

1. THE road originally gazetted in the *New South Wales Government Gazette* of 5th June 2009, as Bedgerebong Road should be correctly spelt as "Bedgerabong Road".
2. THE road originally gazetted in the *New South Wales Government Gazette* of 5th June 2009, as Jack Leaps Road should be correctly spelt as "Jacks Leap Road".
3. THE road originally gazetted in the *New South Wales Government Gazette* of 5th June 2009, as Lagoon Road North and Lagoon Road South should be correctly referred to as "Lagoon Road East" and "Lagoon Road West".

C. BYWATER, General Manager, Forbes Shire Council, PO Box 333, Forbes NSW 2871. [4983]

### LIVERPOOL CITY COUNCIL

#### Local Government Act 1993

#### Land Acquisition (Just Terms Compensation) Act 1991

#### Notice of Compulsory Acquisition of Land

LIVERPOOL CITY COUNCIL declares, with the approval of Her Excellency the Governor, that the land described in the Schedule below, is acquired by compulsory process in accordance with the provisions of the Land Acquisition (Just Terms Compensation) Act 1991, for open space. Dated at Liverpool, this 7th day of December 2009. PHIL TOLHURST, General Manager, Liverpool City Council, Administration Centre, 1 Hoxton Park Road, Liverpool NSW 2170.

#### SCHEDULE

Lot 99, DP 1139963.

[4984]

**PARRAMATTA CITY COUNCIL**

Local Government Act 1993

Notice pursuant to Section 50(4)

PURSUANT to section 50(4) of the Local Government Act 1993, Parramatta City Council gives notice that land forming part of the Ponds Creek Reserve at Dundas and known as Lot 21 in DP 28964 (being whole of the land in Folio Identifier 21128964A and Folio Identifier 21/28964B), is hereby vested in Parramatta City Council.

On publication of this notice, the land vests in Parramatta City Council for an estate in fee simple and is taken to be dedicated as a public reserve, by virtue of Section 50(5) of the Local Government Act 1993. [4985]

**PENRITH CITY COUNCIL**

Roads Act 1993, Section 16

Dedication of Land as Public Road

NOTICE is hereby given by the Council of the City of Penrith that in pursuance of section 16 of the Roads Act 1993, the land as described in the Schedule below is hereby dedicated as public road. ALAN STONEHAM, General Manager, Penrith City Council, PO Box 60, Penrith NSW 2751.

**SCHEDULE**

Residue land in Conveyance Book 27 No. 312 (dated 20 July 1853), in the name of John Bayley Darvall, known as part of Lenore Lane and being part of the road between Lots 12 and 13 in the "Erskine Park Estate", later shown as road adjoining the southern side of Lots 6 and 7, DP 253678 and now shown as Lenore Lane on DP 1132214 from the western corner of Lot 197, DP 1087837 to its eastern extremity. [4986]

**PORT STEPHENS COUNCIL**

Roads Act 1993, Section 10

Dedication of Land as Public Road

NOTICE is hereby given that pursuant to section 10, Road Act 1993, Council hereby dedicates, as public road, the Council owned lands set out in the Schedule below. Dated at Raymond Terrace, this day 11th December 2009. P. GESLING, General Manger, Port Stephens Council, PO Box 42, Raymond Terrace NSW 2324. (Council File A2004-0237).

**SCHEDULE**

Lot 54, DP 852955. [4987]

**SINGLETON COUNCIL**

Roads Act 1993, Section 10

Dedication of Land as Public Road

NOTICE is hereby given that Singleton Council, in accordance with the provisions of section 10 of the Roads Act 1993, the land held by Council as described in the Schedule below is hereby dedicated as public road. SCOTT GREENSILL General Manager, Singleton Council, PO Box 14, Singleton NSW 2330.

**SCHEDULE**

Lot 4, Deposited Plan 2631345 and Lot 5, Deposited Plan 2631345, Parish Tangory, County Durham, in the Council of Singleton. [4988]

**SINGLETON COUNCIL**

Erratum

IN the *New South Wales Government Gazette* No. 46, dated 13 November 2009, under the heading Name, Spruce Lane, amend the notification by replacing DP 622314 with DP 622231 and under the heading Name, Unnamed Lane, replace A, DP 35953 with A, DP 359531. SCOTT GREENSILL, General Manager, Singleton Council, PO Box 314, Singleton NSW 2330. [4989]

**SINGLETON COUNCIL**

Erratum

COMPULSORY acquisition notice [4956] published 27 November 2009, in *New South Wales Government Gazette* No. 48 is amended as follows:

"..in NSW Government Gazette No 46 on 13 November 2009."

SCOTT GREENSILL, General Manager, Singleton Council, PO Box 314, Singleton NSW 2330. [4990]

**TAMWORTH REGIONAL COUNCIL**

Roads Act 1993, Section 162

Naming of Public Roads

NOTICE is hereby given that Tamworth Regional Council, in pursuance of section 162 of the Roads Act 1993, has named the road created by the subdivision of Lots 4 and 9 in DP 240957, 13-23 Spains Lane, Kingswood, "Edna Close". GLEN INGLIS, General Manager, Tamworth Regional Council, 437 Peel Street, Tamworth NSW 2340. [4991]

**COMPANY NOTICES**

TAKE note that as of 1 October 2009, Michael Guihot is no longer a partner of Eastern Commercial Lawyers. MICHAEL GUIHOT, 5 Curlew Crescent, Tamworth NSW 2340, Email: mjpg@eversol.com.au. [4992]

NOTICE of final meeting of members.—DUDLEY INVESTMENTS PTY LTD (in liquidation), ACN 000 282 039.—Notice is hereby given in pursuance of section 509 of the Corporations Law, that a general meeting of the company will be held at 24 Bay Street, Rockdale NSW 2216, on 5th January 2010, at 9:00 a.m., for the purpose of laying before the members the final accounts of the winding up of the company and to give any explanation thereof. PAUL R. DE MARIA, Liquidator, c.o. Hales Redden, Registered Company Auditors, 24 Bay Street, Rockdale NSW 2216. [4993]

**OTHER NOTICES****PUBLIC NOTICE**

Proposed termination of Strata Plan 7196 being property situated at 1 Kensington Street, Kogarah, New South Wales.

## Notice to Send in Claims

NOTICE is given of an intention to apply to the Registrar-General for an order terminating the above Strata Scheme and the consequent winding up of the Strata Scheme pursuant to section 51A of the Strata Titles (Freehold Development) Act 1973.

Any person having any claim against the Strata Scheme, or any estate or interest in or claim against any of the lots comprised in the Strata Plan, is required on or before 23 December 2009, to send particulars of the estate or claim to HALL CHADWICK ACCOUNTANTS, c.o. Gadens Lawyers, 77 Castlereagh Street, Sydney NSW 2000. (Attention: Sarkis Khoury). [4994]

ISSN 0155-6320

\_\_\_\_\_  
Authorised to be printed  
DENIS H. HELM, Government Printer.