



# Government Gazette

OF THE STATE OF  
NEW SOUTH WALES

**Number 103**  
**Friday, 10 July 2009**

Published under authority by Government Advertising

## LEGISLATION

### Online notification of the making of statutory instruments

Week beginning 29 June 2009

THE following instruments were officially notified on the NSW legislation website ([www.legislation.nsw.gov.au](http://www.legislation.nsw.gov.au)) on the dates indicated:

#### Proclamations commencing Acts

- [Institute of Teachers Amendment Act 2008 No 120](#) (2009-311) — published LW 1 July 2009
- [Local Court Act 2007 No 93](#) (2009-313) — published LW 3 July 2009
- [Miscellaneous Acts \(Local Court\) Amendment Act 2007 No 94](#) (2009-314) — published LW 3 July 2009
- [NSW Trustee and Guardian Act 2009 No 49](#) (2009-305) — published LW 1 July 2009
- [Rookwood Necropolis Repeal Act 2009 No 42](#) (2009-306) — published LW 1 July 2009

#### Regulations and other statutory instruments

- [Criminal Procedure Amendment \(Briefs of Evidence\) Regulation 2009](#) (2009-310) — published LW 1 July 2009
- [Institute of Teachers Amendment Regulation 2009](#) (2009-312) — published LW 1 July 2009
- [Justices of the Peace Regulation 2009](#) (2009-315) — published LW 3 July 2009
- [Local Court \(Savings and Transitional\) Regulation 2009](#) (2009-316) — published LW 3 July 2009
- [Public Health \(Tobacco\) Repeal Regulation 2009](#) (2009-307) — published LW 1 July 2009
- [Public Trustee Amendment Regulation 2009](#) (2009-308) — published LW 1 July 2009
- [Trade Measurement Amendment \(Pre-packed Articles - Frozen Fish\) Regulation 2009](#) (2009-303) — published LW 1 July 2009

#### Environmental Planning Instruments

- [Wollongong City Centre Local Environmental Plan 2007 \(Amendment No 2\)](#) (2009-318) — published LW 3 July 2009

---

## Assents to Acts

---

### ACTS OF PARLIAMENT ASSENTED TO

Legislative Council Office Sydney 1 July 2009

IT is hereby notified, for general information, that Her Excellency the Governor has, in the name and on behalf of Her Majesty, this day assented to the undermentioned Acts passed by the Legislative Council and Legislative Assembly of New South Wales in Parliament assembled, viz.:

Act No. 55, 2009 - An Act to facilitate the conduct of the motor sport known as the World Rally Championship. [Motor Sports (World Rally Championship) Act 2009].

Act No. 56, 2009 - An Act to repeal certain Acts and to amend certain other Acts and instruments in various respects and for the purpose of effecting statute law revision; and to make certain savings. [Statute Law (Miscellaneous Provisions) Act 2009].

LYNN LOVELOCK,  
Clerk of the Parliaments

---

### ACTS OF PARLIAMENT ASSENTED TO

Legislative Assembly Office, Sydney 1 July 2009

IT is hereby notified, for general information, that Her Excellency the Governor has, in the name and on behalf of Her Majesty, this day assented to the undermentioned Act passed by the Legislative Assembly and Legislative Council of New South Wales in Parliament assembled, viz.:

Act No. 57 2009—An Act to amend the Education Act 1990 and the Education Regulation 2007 with respect to the publication of school results. [Education Amendment (Publication of School Results) Bill].

RUSSELL D. GROVE, PSM,  
Clerk of the Legislative Assembly

---

## Orders

---



New South Wales

# Fisheries Management Amendment (Threatened Species Conservation) Order (No 2) 2009

under the

Fisheries Management Act 1994

The Fisheries Scientific Committee established under the *Fisheries Management Act 1994*, in pursuance of section 220D of the *Fisheries Management Act 1994*, makes the following Order.

Dated, this 1st day of July 2009.

R. WEST,  
Chairperson of the Fisheries Scientific Committee

### Explanatory note

Part 7A of the *Fisheries Management Act 1994* deals with the conservation of threatened species, populations and ecological communities of fish and marine vegetation. For the purposes of identification and classification, provision is made for the listing of species, populations and ecological communities.

The object of this Order is to give effect to final determinations of the Fisheries Scientific Committee that change the status of the following species:

- (a) *Tandanus tandanus* (commonly known as the eel tailed catfish),
- (b) *Metaprotella haswelliana* (commonly known as the Haswells caprellid).

This Order is made under section 220D of the *Fisheries Management Act 1994*.

Clause 1 Fisheries Management Amendment (Threatened Species Conservation)  
Order (No 2) 2009

---

## **Fisheries Management Amendment (Threatened Species Conservation) Order (No 2) 2009**

under the

Fisheries Management Act 1994

### **1 Name of Order**

This Order is the *Fisheries Management Amendment (Threatened Species Conservation) Order (No 2) 2009*.

### **2 Commencement**

This Order takes effect on the date that it is published in the Gazette.

### **3 Amendment of Fisheries Management Act 1994**

#### **(1) Schedule 4 Endangered species, populations and ecological communities**

Insert in alphabetical order in Part 2 under the heading "Fish":

*Tandanus tandanus* (Mitchell, 1838), eel tailed catfish,  
Murray-Darling Basin population

#### **(2) Schedule 4**

Insert in alphabetical order in Part 4 under the heading "Fish":

*Metaprotella haswelliana* Mayer, 1882                      Haswells caprellid

**OFFICIAL NOTICES****Appointments****CONSTITUTION ACT, 1902**

Ministerial arrangements during the absence of the  
Minister for Industrial Relations

PURSUANT to section 36 of the Constitution Act, 1902, Her Excellency the Governor, with the advice of the Executive Council, has authorised the Hon VH Firth MP, Minister for Education and Training, and Minister for Women, to act for and on behalf of the Minister for Industrial Relations as on and from 11 July 2009, with a view to her performing the duties of the Honourable J Hatzistergos MLC, during his absence from duty.

NATHAN REES, M.P.,  
Premier

Department of Premier and Cabinet,  
Sydney 2009

**CRIMES (ADMINISTRATION OF SENTENCES)  
ACT 1999**

State Parole Authority

Re-appointment of Community Member

HER Excellency the Governor, with the advice of the Executive Council and pursuant to the provisions of the Crimes (Administration of Sentences) Act 1999, has approved the re-appointment of Lloyd WALKER as a community member of the State Parole Authority for a period of three (3) years dating on and from 1 July 2009 until 30 June 2012.

JOHN ROBERTSON, M.L.C.,  
Minister for Corrective Services

**CRIMES (ADMINISTRATION OF SENTENCES)  
ACT 1999**

State Parole Authority  
Appointment of Member

HER Excellency the Governor, with the advice of the Executive Council and pursuant to the provisions of the Crimes (Administration of Sentences) Act 1999, has approved the appointment of Mr Noel BEDDOE as a community member of the State Parole Authority for a period of three (3) years dating on and from 1 July 2009 until 30 June 2012.

JOHN ROBERTSON, M.L.C.,  
Minister for Corrective Services

---

## Department of Lands

---

### DUBBO OFFICE

142 Brisbane Street (PO Box 865), Dubbo NSW 2830

Phone: (02) 6883 3300 Fax: (02) 6882 6920

#### NOTIFICATION OF CLOSING OF ROADS

IN pursuance of the provisions of the Roads Act 1993, the roads hereunder specified are closed and the lands comprised therein are freed and discharged from any rights of the public or any other person to the same as highways.

TONY KELLY, M.L.C.,  
Minister for Lands

---

#### Description

*Local Government Area – Warren; Land District – Warren*

Lots 1-2, DP 1138772, Parish of Meryon, County of Ewenmar (not being land under the Real Property Act).

File No.: DB05 H 661.

Note: On closing, the titles for Lots 1-2 shall vest in the State of New South Wales as Crown Land.

---

#### Description

*Local Government Area – Gilgandra;  
Land District – Coonamble*

Lot 1, DP 1138997, Parish of Eringanerin, County of Gowen (not being land under the Real Property Act).

File No.: DB05 H 125.

Note: On closing, the title for Lot 1 shall vest in the State of New South Wales as Crown Land.

---

## GOULBURN OFFICE

159 Auburn Street (PO Box 748), Goulburn NSW 2580

Phone: (02) 4824 3700 Fax: (02) 4822 4287

### NOTIFICATION OF CLOSING OF A ROAD

IN pursuance of the provisions of the Roads Act 1993, the roads hereunder described are closed and the lands comprised therein ceases to be public roads and the rights of passage and access that previously existed in relation to the roads are extinguished. Upon closing, titles to the lands, comprising the former public roads, vests in the body specified in the Schedules hereunder.

TONY KELLY, M.L.C.,  
Minister for Lands

#### SCHEDULE 1

##### Description

*Parish – Mittagong; County – Camden;  
Land District – Moss Vale; L.G.A. – Wingecarribee*

Lot 22, DP 1139114 (not being land under the Real Property Act).

File No.: GB06 H 633:JK.

Note: On closing, the title for the land in Lot 22, DP 1139114 remains vested in the State of New South Wales as Crown Land.

#### SCHEDULE 2

##### Description

*Parish – Barnet; County – Murray;  
Land District – Braidwood; L.G.A. – Palerang Council*

Lot 1, DP 1140493 (not being land under the Real Property Act).

File No.: 08/0811:JK.

Note: On closing, the title for the land in Lot 1, DP 1140493 remains vested in Palerang Council as operational land.

### REVOCATION OF RESERVATION OF CROWN LAND

PURSUANT to section 90 of the Crown Lands Act 1989, the reservations of Crown Land specified in Column 1 of Schedules 1 and 2 hereunder, are revoked to the extent specified opposite thereto in Column 2 of the Schedules.

TONY KELLY, M.L.C.,  
Minister for Lands

#### SCHEDULE 1

##### Column 1

Land District: Crookwell.  
Local Government Area:  
Upper Lachlan Shire.  
Locality: Tuena.  
Part Reserve No.: 97686.  
Public Purpose: Access.  
Notified: 22 February 1985.

##### Column 2

The part being Lot Part 1, DP No. 1138360, Parish Tuena, County Georgiana, of an area of 3693 square metres and being part of former Lot 78, DP 753057.

#### SCHEDULE 2

##### Column 1

Land District: Crookwell.  
Local Government Area:  
Upper Lachlan Shire.  
Locality: Tuena.  
Part Parish Reserve No.:  
753057.  
Public Purpose: Future  
public requirements.  
Notified: 18 Jul 2008.

##### Column 2

The part being Lot Part 1, DP No. 1138360, Parish Tuena, County Georgiana, of an area of 3145 square metres and being part of former closed Crown road.

Note: Subsequent to these revocations the areas described in Column 2 above (comprising all of Lot 1, DP 1138360), will be sold to the licensed occupier who holds Licence 318173 for Residence over the area.

File No.: GB00 H 24/1.

### APPOINTMENT OF TRUST BOARD MEMBERS

PURSUANT to section 93 of the Crown Lands Act 1989, the persons whose names are specified in Column 1 of the Schedule hereunder, are appointed for the terms of office specified, as members of the trust board for the reserve trust specified opposite thereto in Column 2, which has been established and appointed as trustee of the reserve referred to opposite thereto in Column 3 of the Schedule.

TONY KELLY, M.L.C.,  
Minister for Lands

#### SCHEDULE

##### Column 1

Michael  
KENNEDY  
(new member),  
Aleta CURRY  
(new member),  
Lynn BLAZER  
(new member),  
Lynette MIELCZAREK  
(new member),  
Lionel David WILLISON  
(new member),  
Martin CURRY  
(new member).

##### Column 2

Tallong Picnic  
and Recreation  
Reserve Trust.

##### Column 3

Reserve No.: 1018688.  
Public Purpose: Public  
recreation.  
Notified: 15 May 2009.  
File No.: 09/06564/1.

##### Term of Office

For a term commencing the date of this notice and expiring 9 July 2014.

### ROADS ACT 1993

#### ORDER

##### Transfer of Crown Road to a Council

IN pursuance of the provisions of section 151 of the Act, the Crown road specified in Schedule 1 is transferred to the roads authority specified in Schedule 2 hereunder, as from the date of publication of this notice and as from that date the road specified in Schedule 1 ceases to be a Crown road.

TONY KELLY, M.L.C.,  
Minister for Lands

SCHEDULE 1

Parish – Carwoola; County – Murray;  
Land District – Queanbeyan; Shire – Queanbeyan City

Description: All those parts of the Crown road known as Wanna Wanna Road in Queanbeyan beginning from its northern end where it meets the junction at Captains Flat Road and separates Lot 148, DP 48745 from Lot 149, DP 48745 and then heading generally in a south easterly direction and ending on the eastern boundary of Lot 12, DP 1046608 where it meets the boundary of Palerang Council.

SCHEDULE 2

Roads Authority: Queanbeyan City Council.

Council’s Reference: SF080542.

File No.: 09/04156.

SCHEDULE 1

Parish – Gundry; County – Argyle;  
Land District – Goulburn; Shire – Goulburn Mulwaree

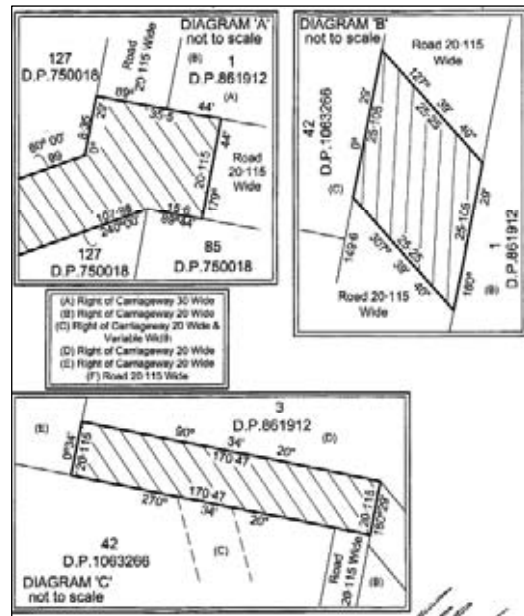
Description: Crown road, parts of McLaughlin Road shown in heavy black outline and hatched as per diagram below.

SCHEDULE 2

Roads Authority: Goulburn Mulwaree Council.

Council’s Reference: DA/--33/0809.

File No.: 09/06646.



SCHEDULE 1

Parish – Young; County – Montegale;  
Land District – Young; Shire – Young

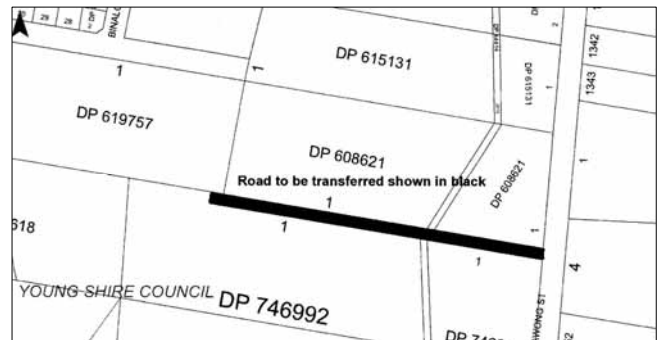
Description: Crown road coloured black as per diagram below.

SCHEDULE 2

Roads Authority: Young Council.

Council’s Reference: 149.01/LS:LS/55880.

File No.: 09/06847.





SCHEDULE 1

*Parishes – Memagong, Thuddungara and Baxter;  
County – Monteleagle; Land District – Young; Shire – Young*

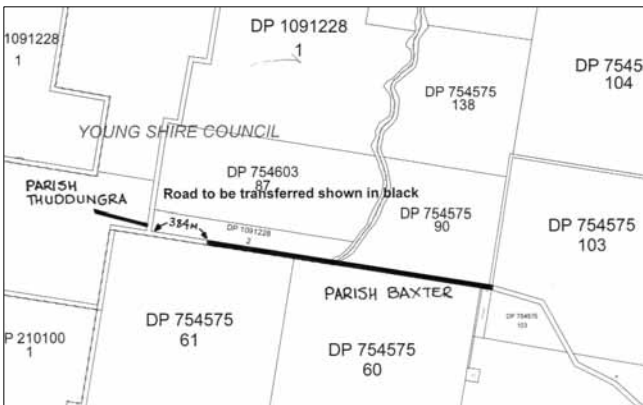
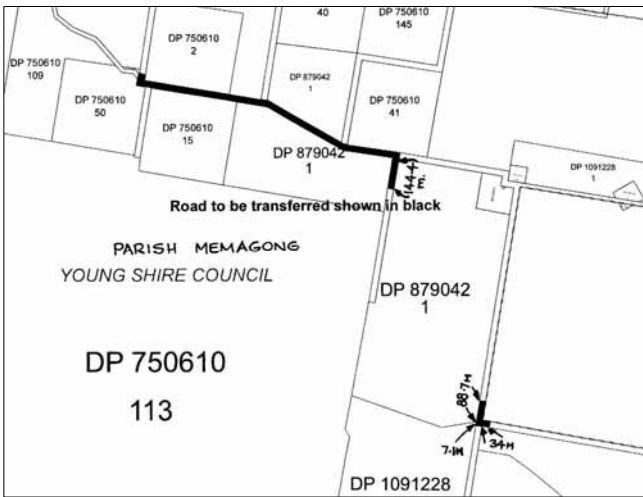
Description: Crown road coloured black as per diagram below.

SCHEDULE 2

Roads Authority: Young Council.

Council’s Reference: 112:09sah:SAH.

File No.: 09/04157.



SCHEDULE 1

*Parish – Jerricknorra; County – St Vincent;  
Land District – Braidwood; Shire – Palerang*

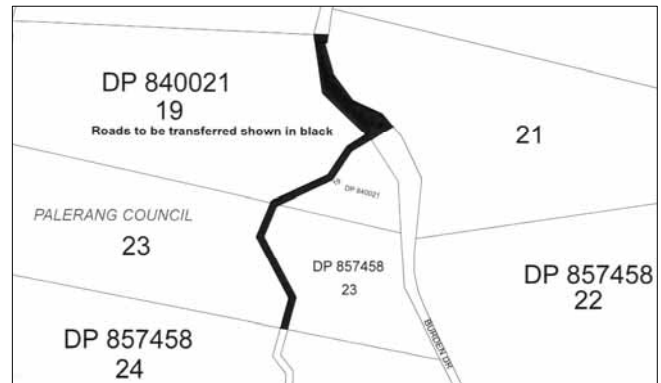
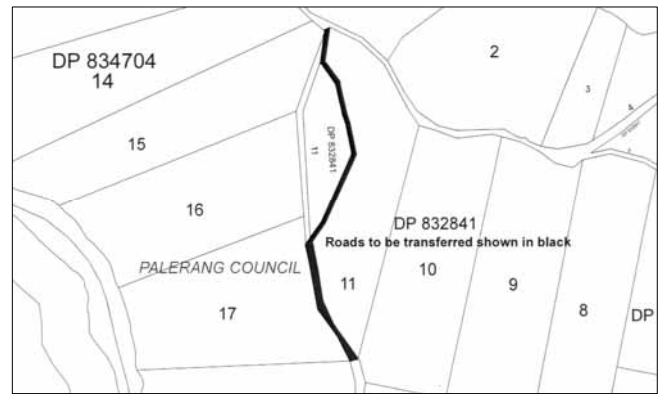
Description: Crown road coloured black as per diagram below.

SCHEDULE 2

Roads Authority: Palerang Council.

Council’s Reference: Letter 29 May 2009- Collard.

File No.: 09/04160.



SCHEDULE 1

*Parish – Cunningar; County – Harden;  
Land District – Young; Shire – Harden*

Description: Crown road coloured black as per diagram below.

SCHEDULE 2

Roads Authority: Harden Shire Council.

Council’s Reference: 12370.

File No.: 09/08253.



**GRAFTON OFFICE**  
**76 Victoria Street (Locked Bag 10), Grafton NSW 2460**  
**Phone: (02) 6640 3400 Fax: (02) 6642 5375**

**ERRATUM**

THE notice which appeared under the Nowra Office in the Lands Department section of the *New South Wales Government Gazette* dated 3 July with the heading "Notice of Intention to Grant a Licence Over a Crown Reserve" in regards to Reserve No. 1022 should have appeared in this section under the Grafton Office.

**SCHEDULE**

<i>Column 1</i>	<i>Column 2</i>
Lot 8, section 7, DP 759088. File No.: 09/08238. (Being former Reserve 54330 for Literary Institute, notified 2 December 1920).	Purpose: Community purposes. Reserve No.: 1019428.

**NOTIFICATION OF CLOSING OF ROAD**

IN pursuance of the provisions of the Roads Act 1993, the road hereunder described is closed and the land comprised therein ceases to be a public road and the rights of passage and access that previously existed in relation to the road are extinguished. On road closing, title to the land comprising the former public road vests in the body specified in the Schedule hereunder.

TONY KELLY, M.L.C.,  
Minister for Lands

**Description**

*Land District – Casino; L.G.A. – Tenterfield and Kyogle*

Road Closed: Lots 1-4, DP 1138417 at Tabulam and Paddy's Flat, Parishes Cataract, Ellerslie and Pocupar, County Buller.

File No.: GF05 H 895.

**Schedule**

On closing, the land within Lots 1-4, DP 1138417 remains vested in the State of New South Wales as Crown Land.

**Description**

*Land District – Lismore; L.G.A. – Lismore*

Road Closed: Lot 1, DP 1136812 at Richmond Hill, Parish Lismore, County Rous.

File No.: GF05 H 768.

**Schedule**

On closing, the land within Lot 1, DP 1136812 remains vested in the State of New South Wales as Crown Land.

**VESTING OF PUBLIC TRUST LAND IN THE CROWN**

PURSUANT to section 138C of the Crown Lands Act 1989, the public trust land specified in Column 1 of the Schedule hereunder, is vested in the Crown and hereby reserved for the public purpose, being a public purpose for the purpose of section 87, as specified under Column 2.

TONY KELLY, M.L.C.,  
Minister for Lands

**ESTABLISHMENT OF RESERVE TRUST**

PURSUANT to section 92(1) of the Crown Lands Act 1989, the reserve trust specified in Column 1 of the Schedule hereunder, is established under the name stated in that Column and is appointed as trustee of the reserve specified opposite thereto in Column 2 of the Schedule.

TONY KELLY, M.L.C.,  
Minister for Lands

**SCHEDULE**

<i>Column 1</i>	<i>Column 2</i>
Wiangaree Public Hall Reserve Trust.	Reserve No.: 1019428. Public Purpose: Community purposes. Notified: This day. File No.: 09/08238.

**APPOINTMENT OF TRUST BOARD MEMBERS**

PURSUANT to section 93 of the Crown Lands Act 1989, the persons whose names are specified in Column 1 of the Schedule hereunder, are appointed for the terms of office specified, as members of the trust board for the reserve trust specified opposite thereto in Column 2, which has been established and appointed as trustee of the reserve referred to opposite thereto in Column 3 of the Schedule.

TONY KELLY, M.L.C.,  
Minister for Lands

**SCHEDULE**

<i>Column 1</i>	<i>Column 2</i>	<i>Column 3</i>
Robert OLIVE (new member), Gregory James MOORE (new member), Vicki HILL (new member), Lesleigh HELLYAR (new member).	Wiangaree Public Hall Reserve Trust.	Reserve No.: 1019428. Public Purpose: Community purposes. Notified: This day. File No.: 09/08254.

**Term of Office**

For a term commencing the date of this notice and expiring 9 July 2014.

**HAY OFFICE**  
**126 Lachlan Street (PO Box 182), Hay NSW 2711**  
**Phone: (02) 6990 1800 Fax: (02) 6993 1135**

**NOTIFICATION OF CLOSING OF PUBLIC ROAD**

IN pursuance of the provisions of the Roads Act 1993, the road hereunder described is closed and the land comprised therein ceases to be a public road and the rights of passage and access that previously existed in relation to the road are extinguished. On road closure, title to the land comprising the former public road vests in the body specified in the Schedule hereunder.

TONY KELLY, M.L.C.,  
 Minister for Lands.

\_\_\_\_\_

Descriptions

*Land District of Deniliquin;*  
*L.G.A. – Jerilderie*

Lot 1 in D.P. 1132947, Parish Of Hardie, County of Urana.  
 File No: HY 83 H 116.

Note: (1) On closing, title for the land comprised in Lot 1, DP 1132947 remains vested in the State of New South Wales as Crown Land.

*Land District of Balranald South;*  
*L.G.A. – Wakool*

Lot 1 D.P. 1135616, Parish of Puah, County of Wakool.  
 File No: HY 81 H 55.

Note: (1) On closing, title for the land comprised in Lot 1, DP 1135616 remains vested in the State of New South Wales as Crown Land.

*Land District of Hillston;*  
*L.G.A. – Carrathool*

Lots 3 & 4 D.P. 1136236, Parishes of Synnot & Griffiths,  
 County of Nicholson. File No: HY 96 H 55.

Note: (1) On closing, title for the land comprised in Lots 3 & 4, DP 1136236 remains vested in the State of New South Wales as Crown Land.

**MAITLAND OFFICE**

**Corner Newcastle Road and Banks Street (PO Box 6), East Maitland NSW 2323**  
**Phone: (02) 4937 9306 Fax: (02) 4934 8417**

**NOTIFICATION OF CLOSING OF ROAD**

IN pursuance of the provisions of the Roads Act 1993, the road hereunder described is closed and the land comprised therein ceases to be a public road and the rights of passage and access that previously existed in relation to the road are extinguished. On road closing, title to the land comprising the former public road vests in the body specified in the Schedule hereunder.

TONY KELLY, M.L.C.,  
 Minister for Lands

\_\_\_\_\_

Description

*Parish – Eldon; County – Gloucester;*  
*Land District – Newcastle;*  
*Local Government Area – Port Stephens*

Road Closed: Lot(s) 1 and 2, DP1138615 at Raymond Terrace.

File No.: MD05 H 282.

Schedule

On closing, the land within Lot(s) 1 and 2, DP 1138615 remains vested in Port Stephens Council as operational land for the purposes of the Local Government Act 1993.

Council's Reference: PSC2005-1500.

Description

*Parish – Hunter; County – Hunter;*  
*Land District – Muswellbrook; L.G.A. – Muswellbrook*

Road Closed: Lot 1, DP 1132318 (not being land under the Real Property Act).

File No.: 07/1789.

Schedule

On closing, the land within Lot 1, DP 1132318 remains vested in the State of New South Wales as Crown Land.

**MOREE OFFICE**  
**Frome Street (PO Box 388), Moree NSW 2400**  
**Phone: (02) 6752 5055 Fax: (02) 6752 1707**

**NOTIFICATION OF CLOSING OF ROADS**

IN pursuance of the provisions of the Roads Act 1993, the roads hereunder described are closed and the land comprised therein ceases to be public road and the rights of passage and access that previously existed in relation to the roads is extinguished.

TONY KELLY, M.L.C.,  
 Minister for Lands

Description

*Land District – Moree;  
 Council – Moree Plains Shire;  
 Parishes – Combadelo & Peacumboul;  
 County – Courallie*

Roads Closed: Lot 1 in DP 1141004.

File Reference: ME04H567.

Note: On closing, the land within Lot 1 in DP 1141004 remains vested in the State of New South Wales as Crown land.

**RESERVATION OF CROWN LAND**

PURSUANT to section 87 of the Crown Lands Act 1989, the Crown land specified in Column 1 of the schedule hereunder is reserved as specified opposite thereto in Column 2 of the Schedule.

TONY KELLY, M.L.C.,  
 Minister for Lands

SCHEDULE

<i>Column 1</i>	<i>Column 2</i>
Land District: Moree, Narrabri, Warialda and Bingara.	Reserve No. 1017289
Local Government Area:	Public Purpose:
Moree Plains Shire Council,	Access
Gwydir Shire Council, Narrabri	Environmental Protection
Shire Council, Walgett Shire	Tourist Facilities and Services
Council, Inverell Shire Council,	Community Purposes
Coonamble Shire Council,	Government Purposes
Warrumbungle Shire Council,	Rural Services
Tamworth Regional Council.	Urban Services
	Public Recreation

Locality: Described as the Moree Crown Lands Office District, incorporating the Crown land depicted on the plan (Figure 1A to 1E) of 'Series One Notification' of R1017289 held by the Department of Lands.

Area: About 3360.25ha

File Reference: 09/01241/1

Notes: Existing reservations under the Crown Lands Act are not revoked.

**ESTABLISHMENT OF RESERVE TRUST**

PURSUANT to section 92(1) of the Crown Lands Act 1989, the reserve trust specified in Column 1 of the Schedule hereunder is established under the name stated in that Column and is appointed as trustee of the reserve specified opposite thereto in Column 2 of the Schedule.

TONY KELLY, M.L.C.,  
 Minister for Lands

**SCHEDULE**

*Column 1*

Moree District Regional  
 Crown Reserve (R1017289)  
 Reserve Trust

*Column 2*

Reserve No. 1017289  
 Public Purpose:  
 Access  
 Environmental Protection  
 Tourist Facilities and Services  
 Community Purposes  
 Government Purposes  
 Rural Services  
 Urban Services  
 Public Recreation  
 Notified: This Day  
 File Reference: 09/01241

**APPOINTMENT OF CORPORATION TO MANAGE RESERVE TRUST**

PURSUANT to section 95 of the Crown Lands Act 1989, the corporation specified in Column 1 of the Schedule hereunder is appointed to manage the affairs of the reserve trust specified opposite thereto in Column 2, which is trustee of the reserve referred to in Column 3 of the Schedule.

TONY KELLY, M.L.C.,  
 Minister for Lands

**SCHEDULE**

*Column 1*

Lands Administration  
 Ministerial  
 Corporation

*Column 2*

Moree District  
 Regional Crown  
 Reserve  
 (R1017289)  
 Reserve Trust

*Column 3*

Reserve No. 1017289  
 Public Purpose:  
 Access  
 Environmental Protection  
 Tourist Facilities and  
 Services  
 Community Purposes  
 Government Purposes  
 Rural Services  
 Urban Services  
 Public Recreation  
 Notified: This Day  
 File Reference: 09/01241

For a term commencing this day.

**APPOINTMENT OF CORPORATION TO MANAGE RESERVE TRUST**

PURSUANT to section 95 of the Crown Lands Act 1989, the corporation specified in Column 1 of the Schedule hereunder is appointed to manage the affairs of the reserve trust specified opposite thereto in Column 2, which is trustee of the reserve referred to in Column 3 of the Schedule.

TONY KELLY, M.L.C.,  
 Minister for Lands

**SCHEDULE**

*Column 1*

Lands Administration  
 Ministerial  
 Corporation

*Column 2*

Pilliga  
 Racecourse  
 Trust

*Column 3*

Dedication No. 560028  
 Public Purpose:  
 Racecourse  
 Notified: 23 April 1895  
 File Reference: ME81R55/2

For a term commencing this day.

**NOWRA OFFICE**  
**5 O'Keefe Avenue (PO Box 309), Nowra NSW 2541**  
**Phone: (02) 4428 9100 Fax: (02) 4421 2172**

**AUTHORISATION OF ADDITIONAL PURPOSE**

IT is hereby notified pursuant to section 121A of the Crown Lands Act 1989, that the additional purposes specified in Column 1 of the Schedule hereunder are applied to the whole of the reserve specified opposite thereto in Column 2 of the Schedule.

TONY KELLY, M.L.C.,  
 Minister for Lands

**SCHEDULE**

<i>Column 1</i>	<i>Column 2</i>
Caravan Park Public Recreation	Reserve No: 180007 Public Purpose: Camping Notified: 17 July 1987 Parish Ulladulla; County St Vincent File: NA80 R 269

**ERRATUM**

TWO notices which appeared under the Grafton Office in the Lands Department section of the *New South Wales Government Gazette* dated 3 July with the headings "Establishment of Reserve Trust" and "Appointment of Corporation to Manage Reserve Trust" in regards to Jamberoo Cemetery should have appeared in this section under the Nowra Office.

**REVOCATION OF RESERVATION OF CROWN LAND**

PURSUANT to section 90 of the Crown Lands Act 1989, the reservation of Crown land specified in Column 1 of the Schedule hereunder is revoked to the extent specified opposite thereto in Column 2 of the Schedule.

TONY KELLY, M.L.C.,  
 Minister for Lands

**SCHEDULE**

Column 1	Column 2
Land District: Nowra Local Government Area: Shoalhaven City Council Locality: Lake Conjola Reserve No. 755923 Public Purpose: Future public requirements Notified: 29 June 2007	The part being <i>Lot D.P. No. Parish County</i> 492 1091958 Conjola St Vincent of an area of about 1070.1m <sup>2</sup>

File Reference: 08/9989.

Note: It is intended to declare the land as public road.

**NOTIFICATION UNDER THE ROADS ACT 1993  
 OF DECLARATION OF UNOCCUPIED CROWN  
 LANDS AS PUBLIC ROAD AND OF DEDICATION  
 OF ROAD**

PURSUANT to Section 12 of the Roads Act 1993 the unoccupied Crown land specified is dedicated as a public road and is declared not to be a Crown road.

TONY KELLY, M.L.C.,  
 Minister for Lands

**Description**

*Parish – Conjola;*  
*County – St Vincent;*  
*Land District – Nowra;*  
*Local Government Area – Shoalhaven City Council*

Unoccupied Crown land: Lot 492 DP 1091958.

File No.:08/9989.

Note: Lot 492 DP 1091958 is declared to be a Council public road. Council Ref: 7438-03 (D09/100692).



**ORANGE OFFICE**  
**92 Kite Street (PO Box 2146), Orange NSW 2800**  
**Phone: (02) 6391 4300 Fax: (02) 6362 3896**

**APPOINTMENT OF TRUST BOARD MEMBERS**

PURSUANT to section 93 of the Crown Lands Act 1989, the persons whose names are specified in Column 1 of the Schedule hereunder, are appointed for the terms of office specified, as members of the trust board for the reserve trust specified opposite thereto in Column 2, which has been established and appointed as trustee of the reserve referred to opposite thereto in Column 3 of the Schedule.

TONY KELLY, M.L.C.,  
Minister for Lands

**SCHEDULE**

<i>Column 1</i>	<i>Column 2</i>	<i>Column 3</i>
Damien John STAPLETON (new member), Kim Marie STAPLETON (new member), Sarah Marie STAPLETON (new member), Charles Henry LAMBURN (new member), George William WHALAN (new member).	The Reefs Recreation Reserve Trust.	Reserve No.: 90827. Public Purpose: Public recreation. Notified: 15 July 1977. File No.: OE80R311/1

**Term of Office**

For a term commencing 31 July 2009 and expiring 30 July 2014.

**NOTIFICATION OF CLOSING OF ROAD**

IN pursuance of the provisions of the Roads Act 1993, the road hereunder described is closed and the land comprised therein ceases to be a public road and the rights of passage and access that previously existed in relation to the road are extinguished. On road closing, title to the land comprising the former public road vests in the body specified in the Schedule hereunder.

TONY KELLY, M.L.C.,  
Minister for Lands

**Description**

*Land District – Forbes; L.G.A. – Forbes*

Road Closed: Lots 10 and 11, DP 1135899 at Carrawabbity, Parish Carrawabbity, County Ashburnham.

File No.: CL/00108.

**Schedule**

On closing, the land within Lots 10 and 11, DP 1135899 remains vested in the State of New South Wales as Crown Land.

**APPOINTMENT OF MEMBERS OF LOCAL LAND BOARDS**

IN pursuance of the provisions of the Crown Lands Act 1989, the undermentioned persons have been appointed as members of the local land board for the Land Districts particularised hereunder for a term commencing this day and expiring 30 June 2014

TONY KELLY, M.L.C.,  
Minister for Lands

**SCHEDULE**

Blayney	Robert John THOMPSON
Blayney	David Murray HOADLEY
Condobolin	Ross Patrick SMITH
Cowra	Roger Patrick GARLAND
Cowra	Peter Bruce WRIGHT
Forbes	Phillip Cunliffe PERRY
Grenfell	Ronald Foster MCLELLAND
Grenfell	Russell William DIXON
Lithgow	Ross Garth FRAGAR
Molong	William Ernest BARBER
Orange	David Alfred READ
Parkes	Peter Everett James TOM
Rylstone	George Ernest RICHARDSON

**SYDNEY METROPOLITAN OFFICE**  
**Level 12, Macquarie Tower, 10 Valentine Avenue, Parramatta 2150**  
**(PO Box 3935, Parramatta NSW 2124)**  
**Phone: (02) 8836 5300 Fax: (02) 8836 5365**

**PLAN OF MANAGEMENT FOR CROWN  
RESERVES AT DRUMMOYNE OVAL AND TAPLIN  
PARK UNDER PART 5, DIVISION 6 OF THE  
CROWN LANDS ACT 1989 AND CROWN LANDS  
REGULATION 2006**

A draft plan of management has been prepared for Crown Reserves at Drummoyne Oval and Taplin Park described below, which are under the trust management of City of Canada Bay Council. This draft plan incorporates amendments to the previous plan of management which was notified in June-July 2008. The amended plan of July 2009 incorporates or addresses new player and spectator facilities and improved broadcast-quality lighting at Drummoyne Oval.

Inspection of the draft plan can be made at City of Canada Bay Council Offices, 1A Marlborough Street, Drummoyne, Council Library and can be viewed on Council's website: <<http://www.canadabay.nsw.gov.au>.

Representations are invited from the public on the draft plan. The plan will be on exhibition from Friday, 10 July 2009, for a period of 28 days. Submissions will be received up until 14 August 2009 and should be sent to Vincent Conroy, City of Canada Bay Council, 1A Marlborough Street, Drummoyne NSW 2047, or by email to [vincent.conroy@canadabay.nsw.gov.au](mailto:vincent.conroy@canadabay.nsw.gov.au).

TONY KELLY, M.L.C.,  
Minister for Lands

Description of Reserves

*Land District – Metropolitan; L.G.A. – Canada Bay;  
Parish – Concord; County – Cumberland*

Crown Reserves: Lots 7073 and 7074, DP 1056768; Lots 7100 and 7101, DP 1056770; Lot 7097, DP 1057478; Lot 7099, DP 1057481 and Lot 463, DP 752023, being Dedication D500126 for public recreation; Lots 7026 and 7027, DP 1059873 and Plan 9182-3000, being Reserve 70143 for public recreation and Lot 298, DP 752023, being Reserve 100107 for community purposes.

Location: Drummoyne.

File No.: 07/4601.

**TAMWORTH OFFICE**

**25-27 Fitzroy Street (PO Box 535), Tamworth NSW 2340**  
**Phone: (02) 6764 5100 Fax: (02) 6766 3805**

**NOTIFICATION OF CLOSING OF A ROAD**

IN pursuance to the provisions of the Roads Act 1993, the road hereunder specified is closed and the land comprised therein ceases to be a public road and the rights of passage and access that previously existed in relation to the road are extinguished.

TONY KELLY, M.L.C.,  
Minister for Lands

Description

*Localities – Halls Creek and Garthowen;  
Land District – Tamworth; L.G.A. – Tamworth Regional*  
Road Closed: Lots 1 and 2 in Deposited Plan 1138995,  
Parish Halloran, County Darling.

File No.: TH99 H 103.

Note: On closing, title to the land comprised in Lots 1 and 2 will remain vested in the State of New South Wales as Crown Land.

**TAREE OFFICE**

**98 Victoria Street (PO Box 440), Taree NSW 2430**  
**Phone: (02) 6591 3500 Fax: (02) 6552 2816**

**CROWN LANDS ACT 1989**

Erratum

IN the notice appearing in the New South Wales Government Gazette No 93 of the 26 June, 2009, Folio 3596, under the heading "NOTIFICATION OF CLOSING OF ROAD", in respect of Road Closed: Lots 1, 2, 3 and 4 DP 1135344, DP1135344 should be deleted and DP1136790 at Lower Pappinbarra, Brombin & Pipeclay inserted in lieu.

File No: TE06H19.

## WAGGA WAGGA OFFICE

**Corner Johnston and Tarcutta Streets (PO Box 60), Wagga Wagga NSW 2650**

**Phone: (02) 6937 2700 Fax: (02) 6921 1851**

### NOTIFICATION OF CLOSING OF A ROAD

IN pursuance of the provisions of the Roads Act 1993, the road hereunder specified is closed, the road ceases to be a public road and the rights of passage and access that previously existed in relation to the road are extinguished.

TONY KELLY, M.L.C.,  
Minister for Lands

Description

*Parish – Yarragundry; County – Mitchell;  
Land District – Wagga Wagga; City – Wagga Wagga*

Road Closed: Lot 1 in DP 1139513 at Collingullie.

File No.: WA06 H 195.

Note: On closing, the land within Lot 1 in DP 1139513 remains vested in the State of New South Wales as Crown Land.

Description

*Parish – Jindera; County – Goulburn;  
Land District – Albury; Shire – Greater Hume*

Road Closed: Lot 1 in DP 1134105 at Jindera.

File No.: 08/8475.

Note: On closing, the land within Lot 1 in DP 1134105 remains vested in the State of New South Wales as Crown Land.

### CORRECTION OF DEFECTIVE INSTRUMENT

IN the *New South Wales Government Gazette* dated 3rd July 2009, under the heading "Roads Act 1993" relating to the transfer of Crown road to a council, please delete "Kyeamba" and replace it with "Kilgowla".

File No.: 09/2138.

### APPOINTMENT OF TRUST BOARD MEMBERS

PURSUANT to section 93 of the Crown Lands Act 1989, the persons whose names are specified in Column 1 of the Schedules hereunder, are appointed for the terms of office specified, as members of the trust board for the reserve trust specified opposite thereto in Column 2, which has been established and appointed as trustee of the reserve referred to opposite thereto in Column 3 of the Schedules.

TONY KELLY, M.L.C.,  
Minister for Lands

#### SCHEDULE 1

<i>Column 1</i>	<i>Column 2</i>	<i>Column 3</i>
Peter Brian LINNEGAR (re-appointment), Suzanne Fay CASTLES (re-appointment), Phil BARTON (new member), Scott Grayson STEVENSON (re-appointment), Raymond Henry CARR (re-appointment).	Tumut Racecourse Trust.	Dedication No.: 620043. Public Purpose: Public recreation. Notified: 22 November 1870.  Reserve No.: 63432. Public Purpose: Racecourse. Notified: 15 July 1932. File No.: WA79 R 34/2.

#### Term of Office

For a term commencing 19 July 2009 and expiring 18 July 2014.

#### SCHEDULE 2

<i>Column 1</i>	<i>Column 2</i>	<i>Column 3</i>
William Charles DUNN (re-appointment), Renee MUTTON (new member), John HARRIS (re-appointment), Maureen J. PURSEHOUSE (new member), Thomas MURDOCH (re-appointment), Lyndsay John BROMFIELD (re-appointment).	Ariah Park Showground Trust.	Reserve No.: 44082. Public Purpose: Showground. Notified: 30 June 1909. File No.: WA80 R 112/3.

#### Term of Office

For a term commencing 19 July 2009 and expiring 18 July 2014.



**WESTERN REGION OFFICE**  
**45 Wingewarra Street (PO Box 1840), Dubbo NSW 2830**  
**Phone: (02) 6883 3000 Fax: (02) 6883 3099**

**NOTICE OF INTENTION TO GRANT A LICENCE  
OVER A CROWN RESERVE**

PURSUANT to section 34A(2)(b) of the Crown Lands Act 1989, it is notified that the Minister for Lands intends to grant a licence for the purpose specified in Column 1 of the Schedule to the party specified in Column 2 of the Schedule in respect of the Reserves specified in Column 3 of the Schedule.

TONY KELLY, M.L.C.,  
Minister for Lands

**SCHEDULE**

<i>Column 1</i>	<i>Column 2</i>	<i>Column 3</i>
Access.	William Patrick MOORE and Joy Anne MOORE.	Land District: Balranald. Local Government Area: Balranald. Parish: Balranald. County: Caira. Locality: Balranald. Part Reserve No.: 65102. Public Purpose: Public recreation. Notified: 22 February 1935.

**APPOINTMENT OF TRUST BOARD MEMBERS**

PURSUANT to section 93 of the Crown Lands Act 1989, the persons whose names are specified in Column 1 of the Schedule hereunder, are appointed for the terms of office specified, as members of the trust board for the reserve trust specified opposite thereto in Column 2, which has been established and appointed as trustee of the reserve referred to opposite thereto in Column 3 of the Schedule.

TONY KELLY, M.L.C.,  
Minister for Lands

**SCHEDULE**

<i>Column 1</i>	<i>Column 2</i>	<i>Column 3</i>
Lee-Anne HUGHSTON (re-appointment).	Lila Leigo Centre Reserve Trust.	Reserve No.: 1004889. Public Purpose: Accommodation and community purposes. Notified: 15 August 2003. File No.: WL03 R 19/1.

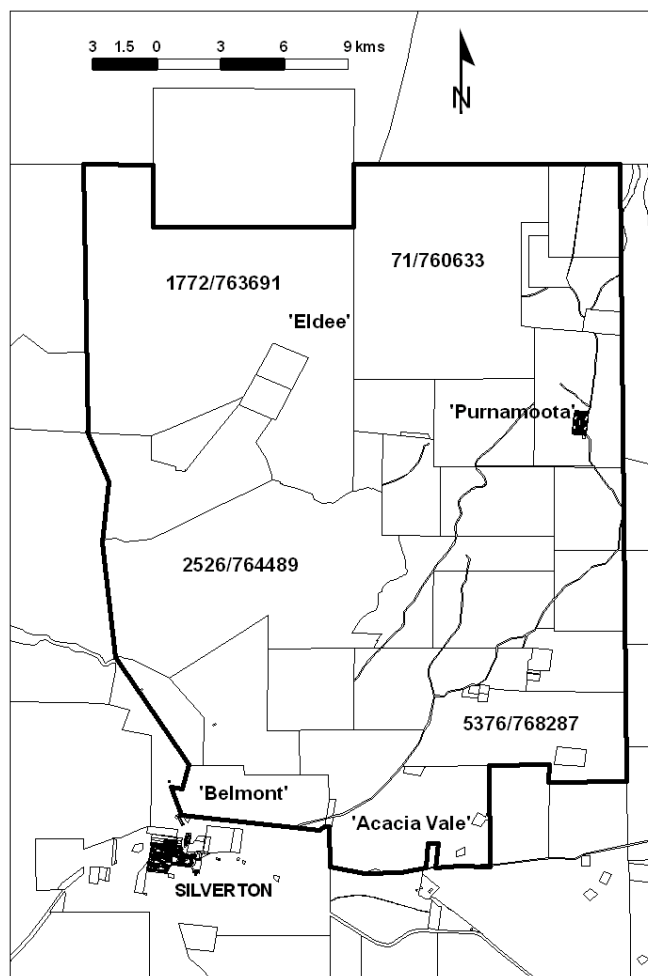
**Term of Office**

For a term commencing the date of this notice and expiring 21 May 2014.

**DECLARATION OF DEVELOPMENT DISTRICT**

PURSUANT to section 35XB of the Western Lands Act 1901, the Land within the area shown by bold black edge on the diagram hereunder is declared a Development District for the designated purpose of "the construction and operation of facilities for the harnessing of energy from any source (including the sun or wind) and its conversion into electrical energy".

TONY KELLY M.L.C.,  
Minister for Lands



---

## Department of Planning

---

### ENVIRONMENTAL PLANNING AND ASSESSMENT ACT 1979

Order Declaring Development to be a Project under Part 3A of the Environmental Planning and Assessment Act 1979

I, the Minister for Planning, having formed the opinion that the development referred to in the Schedule is of State and regional environmental planning significance, declare that development to be a project to which Part 3A of the Environmental Planning and Assessment Act 1979, applies.

Dated: Sydney, 29 June 2009.

The Hon. KRISTINA KENEALLY, M.P.,  
Minister for Planning

---

#### SCHEDULE

The construction and operation of a new electrified passenger metro railway between the Sydney CBD and Westmead. The project includes development for all associated or ancillary works, activities, uses, structures or facilities including (but not limited to):

1. construction (including demolition works), and operation (excluding maintenance) of the project;
2. any winning, obtaining or disposal of extractive material as part of the construction work of the project including transport of material and any associated access roads/rail tracks and sidings, conveyors, loading facilities and wharf facilities constructed for this purpose;
3. temporary batch plants, concrete casting yards, excavated material reprocessing facilities associated with construction activities;
4. access for construction, maintenance or operation of the project, including roads, access for pedestrians, cyclists, public transport and vehicles, and emergency egress/access facilities;
5. metro stations, including car parks, and associated transport interchanges (ie. bus, rail, light rail, taxi, coach, ferry, bicycle and kiss and ride facilities) and public amenities;
6. retail premises, business premises or community facilities in a metro station complex, including areas in the complex that customers use to gain access to station platforms;
7. train stabling, maintenance, administration and control facilities;
8. utilities / service installations or diversions, including power supply and protection of existing assets;
9. landscaping and public domain improvements; and
10. advertising structures.

This Order does not apply to activities comprising of:

- (a) surveys;
- (b) test drilling;
- (c) test excavations;
- (d) preliminary geotechnical investigations,
- (e) or the like, associated with the design and environmental assessments required for the development of the Project prior to the commencement of construction.

---

### ENVIRONMENTAL PLANNING AND ASSESSMENT ACT 1979

Order Declaring a Project to be a Critical Infrastructure Project under Section 75C of the Environmental Planning and Assessment Act 1979

I, the Minister for Planning, having formed the opinion that the project referred to in the Schedule is essential for the State for economic reasons, and for social reasons, and for environmental reasons, declare the project to be a critical infrastructure project under section 75C of the Environmental Planning and Assessment Act 1979.

Dated: Sydney, 26 June 2009.

The Hon. KRISTINA KENEALLY, M.P.,  
Minister for Planning

---

#### SCHEDULE

The Murrumbidgee to Googong Water Transfer project (08\_0160), being development for the purpose of a water pipeline and associated infrastructure for the transfer of up to 100ML/day from the ACT border at Williamsdale to Burra Creek within the Palerang local government area.

## Department of Primary Industries

### FISHERIES MANAGEMENT ACT 1994

#### FISHERIES MANAGEMENT (AQUACULTURE) REGULATION 2007

##### Clause 37 (3) – Notice of Granting of Class 1 Aquaculture Lease

THE Minister has granted the following Class 1 Aquaculture Lease:

OL60/198 within the estuary of Wallis Lake, having an area of 0.4132 hectares to Brian Lauff of Forster NSW, for a term of 15 years expiring on 11 March 2024.

OL77/162 within the estuary of the Clyde River, having an area of 0.4464 hectares to Paul and Sharon Gatenby of Nelligen NSW, for a term of 15 years expiring on 1 May 2024.

### FISHERIES MANAGEMENT ACT 1994

#### FISHERIES MANAGEMENT (AQUACULTURE) REGULATION 2007

##### Clause 39 (4) – Notice of Aquaculture Lease Renewal

THE Minister has renewed the following class 1 Aquaculture Leases:

OL63/092 within the estuary of Merimbula Lake, having an area of 0.3734 hectares to Nicole Louise Corone, Mervyn Lewis Hansen, Judith Diane Hansen & Kellie Maree Knight of Pambula NSW, for a term of 15 years expiring on 28 June 2024.

OL77/252 within the estuary of Hawkesbury River, having an area of 4.7786 hectares to CE & Y Moxham Pty Ltd of Brooklyn NSW, for a term of 15 years expiring on 25 September 2023.

OL62/144 within the estuary of Wagonga Inlet, having an area of 0.1716 hectares to Patrick and Judith Murtagh of Dalmeny NSW, for a term of 15 years expiring on 21 April 2024.

BILL TALBOT,  
Director, Fisheries Conservation and Aquaculture,  
Fisheries, Compliance and Regional Relations,  
NSW Department of Primary Industries

### FISHERIES MANAGEMENT ACT 1994

#### FISHERIES MANAGEMENT (AQUACULTURE) REGULATION 2007

##### Notice of Receipt of Application for Aquaculture Lease

Notification under s.163 (7) of the Fisheries Management Act 1994 and Cl.33 of the Fisheries Management (Aquaculture) Regulation 2007

NSW Department of Primary Industries (NSW DPI), advises an application has been received for a new aquaculture lease over public water land for the purpose of cultivating triploid Pacific oysters. Location is the Hawkesbury River, described as follows:

- 2.0414 hectares over former oyster lease OL61/134.

NSW DPI is calling for written submissions from any person supporting or objecting to the oyster lease proposal, citing reasons for the support/objection. NSW DPI is also calling for expressions of interest from persons or corporations interested in leasing the area specified above, for the purpose of aquaculture. An expression of interest must be in the form of a written response referring to lease number OL61/134 to be signed and dated with a return address.

If additional expressions of interest are received, NSW DPI may offer the area for leasing through a competitive public tender process, auction or ballot. If granted the lease will be subject to standard covenants and conditions of an aquaculture lease and aquaculture permit, under the Fisheries Management Act 1994.

Specific details of the proposed lease can be obtained, or enquiries made with NSW DPI, Aquaculture Administration Section, Port Stephens on (02) 4982 1232. Objections or expressions of interest for consideration in the determination of the application must be received at the address below, within 30 days from the date of publication of this notification:

Director,  
Fisheries Conservation and Aquaculture Branch,  
Aquaculture Administration Section,  
Port Stephens Fisheries Institute,  
Locked Bag 1,  
Nelson Bay NSW 2315.

BILL TALBOT,  
Director,  
Fisheries Conservation and Aquaculture Branch,  
Department of Primary Industries

### MINERAL RESOURCES

NOTICE is given that the following application has been received:

#### EXPLORATION LICENCE APPLICATION

(T09-0128)

No. 3739, AUSTRALIAN HUALONG PTY LTD (ACN 131 800 934), area of 46 units, for Group 1, dated 2 July, 2009. (Sydney Mining Division).

IAN MACDONALD, M.L.C.,  
Minister for Mineral Resources

NOTICE is given that the following applications have been granted:

#### EXPLORATION LICENCE APPLICATIONS

(T08-0117)

No. 3511, now Exploration Licence No. 7353, ARGENT MINERALS LIMITED (ACN 124 780 276), Counties of Killara and Landsborough, Map Sheets (7836, 7837), area of 57 units, for Group 1 and Group 2, dated 23 June, 2009, for a term until 23 June, 2011.

(T08-0117)

No. 3511, now Exploration Licence No. 7354, ARGENT MINERALS LIMITED (ACN 124 780 276), Counties of Killara and Landsborough, Map Sheets (7736, 7836), area of 43 units, for Group 1 and Group 2, dated 23 June, 2009, for a term until 23 June, 2011.

(T09-0021)

No. 3637, now Exploration Licence No. 7351, PANGAEA MINERALS PTY LIMITED (ACN 120 631 316), Counties of Fitzgerald and Yungnulgra, Map Sheet (7636), area of 6 units, for Group 1, dated 17 June, 2009, for a term until 17 June, 2011.

(T09-0021)

No. 3637, now Exploration Licence No. 7352, PANGAEA MINERALS PTY LIMITED (ACN 120 631 316), Counties of Fitzgerald and Yungnulgra, Map Sheet (7537), area of 16 units, for Group 1, dated 17 June, 2009, for a term until 17 June, 2011.

(T09-0032)

No. 3647, now Exploration Licence No. 7356, PEEL EXPLORATION LIMITED (ACN 119 343 734), County of Westmoreland, Map Sheet (8929), area of 5 units, for Group 1, dated 24 June, 2009, for a term until 24 June, 2011.

(T09-0033)

No. 3648, now Exploration Licence No. 7357, HUDSON RESOURCES LIMITED (ACN 008 720 965), Counties of Argyle and Georgiana, Map Sheet (8829), area of 100 units, for Group 2, dated 1 July, 2009, for a term until 1 July, 2011.

(T09-0051)

No. 3663, now Exploration Licence No. 7355, PEAK GOLD MINES PTY LIMITED (ACN 001 533 777), Counties of Flinders and Mouramba, Map Sheets (8133, 8134, 8233), area of 50 units, for Group 1, dated 24 June, 2009, for a term until 24 June, 2011.

(T09-0077)

No. 3685, now Exploration Licence No. 7348, TARONGA MINES LIMITED (ACN 126 854 288), County of Gough, Map Sheet (9239), area of 16 units, for Group 1, dated 29 May, 2009, for a term until 29 May, 2011. As a result of the grant of this title, Exploration Licence No. 6470 has ceased to have effect.

### MINING LEASE APPLICATIONS

(06-93)

Armidale No. 273, now Mining Lease No. 1598 (Act 1992), STRAITS (HILLGROVE) GOLD PTY LTD (ACN 102 660 506), Parish of Metz, County of Sandon, Map Sheet (9236-1-N), area of 6700 square metres, to mine for antimony, arsenic, bentonite (including fuller's earth), bismuth, cadmium, caesium, chromite, clay/shale, cobalt, columbium, copper, galena, germanium, gold, indium, iron minerals, kaolin, lead, lithium, manganese, mercury, molybdenite, nickel, niobium, platinum, platinum group minerals, rare earth minerals, rubidium, scandium and its ores, selenium, silver, structural clay, tantalum, thorium, tin, tungsten and its ores, vanadium, zinc and zirconia, dated 4 December, 2007, for a term until 11 February, 2020.

(06-93)

Armidale No. 273, now Mining Lease No. 1599 (Act 1992), STRAITS (HILLGROVE) GOLD PTY LTD (ACN 102 660 506), Parish of Metz, County of Sandon, Map Sheet (9236-1-N), area of 2225 square metres, to mine for antimony, arsenic, bentonite (including fuller's earth), bismuth, cadmium, caesium, chromite, clay/shale, cobalt, columbium, copper, galena, germanium, gold, indium, iron minerals, kaolin, lead, lithium, manganese, mercury,

molybdenite, nickel, niobium, platinum, platinum group minerals, rare earth minerals, rubidium, scandium and its ores, selenium, silver, structural clay, tantalum, thorium, tin, tungsten and its ores, vanadium, zinc and zirconia, dated 4 December, 2007, for a term until 11 February, 2020.

(06-93)

Armidale No. 273, now Mining Lease No. 1600 (Act 1992), STRAITS (HILLGROVE) GOLD PTY LTD (ACN 102 660 506), Parish of Metz, County of Sandon, Map Sheet (9236-1-N), area of 1.423 hectares, to mine for antimony, arsenic, bentonite (including fuller's earth), bismuth, cadmium, caesium, chromite, clay/shale, cobalt, columbium, copper, galena, germanium, gold, indium, iron minerals, kaolin, lead, lithium, manganese, mercury, molybdenite, nickel, niobium, platinum, platinum group minerals, rare earth minerals, rubidium, scandium and its ores, selenium, silver, structural clay, tantalum, thorium, tin, tungsten and its ores, vanadium, zinc and zirconia, dated 4 December, 2007, for a term until 11 February, 2020.

(06-93)

Armidale No. 273, now Mining Lease No. 1601 (Act 1992), STRAITS (HILLGROVE) GOLD PTY LTD (ACN 102 660 506), Parish of Metz, County of Sandon, Map Sheet (9236-1-N), area of 5.641 hectares, to mine for antimony, arsenic, bentonite (including fuller's earth), bismuth, cadmium, caesium, chromite, clay/shale, cobalt, columbium, copper, galena, germanium, gold, indium, iron minerals, kaolin, lead, lithium, manganese, mercury, molybdenite, nickel, niobium, platinum, platinum group minerals, rare earth minerals, rubidium, scandium and its ores, selenium, silver, structural clay, tantalum, thorium, tin, tungsten and its ores, vanadium, zinc and zirconia, dated 4 December, 2007, for a term until 11 February, 2020.

IAN MACDONALD, M.L.C.,  
Minister for Mineral Resources

NOTICE is given that the following applications for renewal have been received:

(05-201)

Exploration Licence No. 6455, LUCKNOW GOLD LTD (ACN 123 714 910), area of 17 units. Application for renewal received 6 July, 2009.

(05-212)

Exploration Licence No. 6456, TOM'S WATERHOLE PTY LIMITED (ACN 111 557 807), area of 9 units. Application for renewal received 6 July, 2009.

(05-210)

Exploration Licence No. 6459, SCORPIO RESOURCES PTY LTD (ACN 109 158 769), area of 50 units. Application for renewal received 7 July, 2009.

(06-4162)

Exploration Licence No. 6844, RAPTOR MINERALS LIMITED (ACN 101 168 343), area of 100 units. Application for renewal received 2 July, 2009.

(07-145)

Exploration Licence No. 6850, PLATSEARCH NL (ACN 003 254 395), area of 100 units. Application for renewal received 1 July, 2009.



(T07-0146)

Exploration Licence No. 6851, PLATSEARCH NL (ACN 003 254 395), area of 91 units. Application for renewal received 1 July, 2009.

(06-7059)

Exploration Licence No. 6853, BOHUON RESOURCES PTY LTD (ACN 102 533 817), area of 32 units. Application for renewal received 2 July, 2009.

IAN MACDONALD, M.L.C.,  
Minister for Mineral Resources

### RENEWAL OF CERTAIN AUTHORITIES

NOTICE is given that the following authorities have been renewed:

(07-1395)

Exploration Licence No. 1590, BARRICK AUSTRALIA LIMITED (ACN 007 857 598) AND AURIONGOLD EXPLORATION PTY LIMITED (ACN 067 813 932), Counties of Bland and Gipps, Map Sheet (8330), area of 24 units, for a further term until 12 March, 2011. Renewal effective on and from 24 June, 2009.

(T00-0076)

Exploration Licence No. 5792, TEMPLAR RESOURCES PTY LTD (ACN 085 644 944), County of Bland, Map Sheet (8329, 8429, 8430), area of 105 units, for a further term until 8 November, 2010. Renewal effective on and from 12 June, 2009.

(T02-0057)

Exploration Licence No. 5979, TEMPLAR RESOURCES PTY LTD (ACN 085 644 944), County of Ashburnham, Map Sheet (8631), area of 8 units, for a further term until 27 August, 2010. Renewal effective on and from 12 June, 2009.

(T02-0074)

Exploration Licence No. 6009, JERVOIS MINING LIMITED (ACN 007 626 575), Counties of Canbelego and Flinders, Map Sheets (8234, 8334, 8335), area of 23 units, for a further term until 20 October, 2010. Renewal effective on and from 12 June, 2009.

(T02-0083)

Exploration Licence No. 6025, LFB RESOURCES NL (ACN 073 478 574), Counties of Ashburnham and Wellington, Map Sheets (8631, 8731), area of 71 units, for a further term until 20 November, 2010. Renewal effective on and from 12 June, 2009.

(08-9021)

Exploration Licence No. 6036, SILVER CITY MINING LIMITED (ACN 130 933 309), County of Yancowinna, Map Sheets (7233, 7234), area of 4 units, for a further term until 5 January, 2011. Renewal effective on and from 23 June, 2009.

(T03-0902)

Exploration Licence No. 6312, AUGUR RESOURCES LTD (ACN 106 879 690), County of Kennedy, Map Sheets (8332, 8432), area of 46 units, for a further term until 26 September, 2010. Renewal effective on and from 12 June, 2009.

(T04-0063)

Exploration Licence No. 6323, BOUNTY RESOURCES PTY LIMITED (ACN 108 458 420), Counties of Bathurst, Georgiana and Westmoreland, Map Sheet (8830), area of 10 units, for a further term until 18 October, 2010. Renewal effective on and from 24 June, 2009.

(04-545)

Exploration Licence No. 6367, WESTERN PLAINS RESOURCES LTD (ACN 109 426 502), Counties of Blaxland and Dowling, Map Sheet (8131), area of 50 units, for a further term until 26 January, 2011. Renewal effective on and from 12 June, 2009.

(T04-0021)

Exploration Licence No. 6381, MONARO MINING N.L. (ACN 073 155 781), Counties of Beresford and Murray, Map Sheets (8726, 8727), area of 91 units, for a further term until 21 February, 2010. Renewal effective on and from 3 June, 2009.

(06-79)

Exploration Licence No. 6589, NEWCREST MINING LIMITED (ACN 005 683 625), County of Bathurst, Map Sheet (8730), area of 4 units, for a further term until 2 July, 2010. Renewal effective on and from 12 June, 2009.

IAN MACDONALD, M.L.C.,  
Minister for Mineral Resources

### WITHDRAWAL OF APPLICATION

NOTICE is given that the following application has been withdrawn:

(T89-1087)

Mining Purposes Lease Application 139 (Act 1973), Mitchells Flat Coal Company Pty Ltd, (ACN 003 782 983), Counties of Durham and Northumberland, area of 248.1 hectares. Request for withdrawal was received on 8 September 2008.

### WITHDRAWAL OF APPLICATIONS FOR RENEWAL

NOTICE is given that the following applications for renewal have been withdrawn:

(T03-0873)

Exploration Licence No. 6499, LUCKNOW GOLD LTD (ACN 123 714 910), County of Auckland, Map Sheets (8723, 8823), area of 36 units. The authority ceased to have effect on 13 May, 2009.

(05-5566)

Exploration Licence No. 6694, MONARO MINING N.L. (ACN 073 155 781), County of Goulburn, Map Sheets (8325, 8326), area of 26 units. The authority ceased to have effect on 26 June, 2009.

IAN MACDONALD, M.L.C.,  
Minister for Mineral Resources

### CANCELLATION OF AUTHORITY AT REQUEST OF HOLDER

NOTICE is given that the following applications for cancellation has been received:

(07-133)

Exploration Licence No. 6828, NOAH RESOURCES NL, (ACN 118 913 232), Counties of Goulburn and Wynyard, area of 72 units. Application for Cancellation was received on 7 July 2009.

(07-134)

Exploration Licence No. 6829, NOAH RESOURCES NL, (ACN 118 913 232), Counties of Goulburn and Selwyn, area of 65 units. Application for Cancellation was received on 7 July 2009.

(07-135)

Exploration Licence No. 6830, NOAH RESOURCES NL, (ACN 118 913 232), County of Selwyn, area of 32 units.

Application for Cancellation was received on 7 July 2009.

(T02-0240)

Mineral Lease No 5838 (Act 1906), Veronica Szery, County of Auckland, area of 16.42 hectares. Application for Cancellation was received on 15 June 2009.

Notice is given that the following authority has been cancelled:

(T96-0287)

Mining Purposes Lease No. 218 (Act 1973), MINERAL DEPOSITS (OPERATIONS) PTY LTD (ACN 083 091 963), Parish of Fens, County of Gloucester; and Parish of Fens, County of Gloucester, Map Sheet (9332-4-S, 9332-4-S), area of 1.209 hectares. Cancellation took effect on 20 April, 2009.

IAN MACDONALD, M.L.C.,  
Minister for Mineral Resources

### PART CANCELLATION

NOTICE is given that the following authority has been cancelled in part:

(T05-0279)

Exploration Licence No. 6551, TRI ORIGIN MINING PTY LIMITED (ACN 115 529 112).

#### Description of area cancelled:

An area of 3 units has been cancelled. For further information contact Titles Branch.

Part cancellation took effect on 24 June, 2009.

The authority now embraces an area of 4 units.

IAN MACDONALD, M.L.C.,  
Minister for Mineral Resources

### TRANSFER

(07-6217)

Mining Lease No. 1492 (Act 1992), formerly held by AUSTRALIAN SAPPHIRE CORPORATION PTY LTD (ACN 073 433 360) has been transferred to AUSTRALIAN GEMSTONE RESOURCES PTY LTD (ACN 121 034 811). The transfer was registered on 12 May, 2009.

IAN MACDONALD, M.L.C.,  
Minister for Mineral Resources

### MINE HEALTH AND SAFETY ACT 2004

Instrument of appointment

I, BRAD MULLARD, Executive Director, Mineral Resources, NSW Department of Primary Industries, pursuant to section 127(1) of the Mine Health and Safety Act 2004 (the Act) and with the sub delegated authority of the Director-General, NSW Department of Primary Industries pursuant to section 184(2) of the Act hereby appoint John PAROLIN as an inspector under the Act from the date of this appointment.

Dated this 3rd day of July 2009.

BRAD MULLARD,  
Executive Director  
Mineral Resources Division  
NSW Department of Primary Industries

---

## Roads and Traffic Authority

---

### ROADS ACT 1993

Notice of Dedication of Land as Public Road at Woonona  
and Bellambi in the Wollongong City Council area

THE Roads and Traffic Authority of New South Wales,  
by its delegate, dedicates the land described in the  
schedule below as public road under section 10 of the  
Roads Act 1993.

T D Craig  
Manager, Compulsory Acquisition & Road Dedication  
Roads and Traffic Authority of New South Wales

---

#### SCHEDULE

ALL those pieces or parcels of land situated in the  
Wollongong City Council area, Parish of Woonona and  
County of Camden, shown as:

Lot 115 Deposited Plan 1077356;

Lot 4 Deposited Plan 243946; and

Lots 12, 13 and 14 Deposited Plan 1134378.

(RTA Papers: F8/497.11328)

### ROADS ACT 1993

Order - Section 159

Establishment of Public Reserve at Prestons in the  
Liverpool City Council area

THE Roads and Traffic Authority of New South Wales,  
by this order, under Section 159 of the Roads Act 1993,  
places the land described in the following schedule under  
the control of Liverpool City Council.

T D Craig  
Manager, Compulsory Acquisition and Road Dedication  
Roads and Traffic Authority of New South Wales

---

#### SCHEDULE

ALL that piece or parcel of land situated in the Liverpool  
City Council area, Parish of St Luke and County of  
Cumberland, being Lot 62 Deposited Plan 1053415.

(RTA Papers F5/259.1222)

### ROADS ACT 1993

Notice of Dedication of Land as Public Road at Somersby  
in the Gosford City Council area

THE Roads and Traffic Authority of New South Wales,  
by its delegate, dedicates the land described in the  
schedule below as public road under section 10 of the  
Roads Act 1993.

T D Craig  
Manager, Compulsory Acquisition & Road Dedication  
Roads and Traffic Authority of New South Wales

---

#### SCHEDULE

ALL those pieces or parcels of land situated in the  
Gosford City Council area, Parishes of Eglington and  
Narara, County of Northumberland, shown as

Lots 9 and 10 Deposited Plan 216619; and

Lots 1 and 3 Deposited Plan 210992.

(RTA Papers: FPP 184.35; RO 10/184.1303)

### ROADS ACT 1993

Notice of Dedication of Land as Public Road at Thornton  
in the Newcastle City Council area

THE Roads and Traffic Authority of New South Wales,  
by its delegate, dedicates the land described in the  
schedule below as public road under section 10 of the  
Roads Act 1993.

T D Craig  
Manager, Compulsory Acquisition & Road Dedication  
Roads and Traffic Authority of New South Wales

---

#### SCHEDULE

ALL those pieces or parcels of land situated in the  
Newcastle City Council area, Parish of Alnwick, County  
of Northumberland, shown as Lots 37 and 38 Deposited  
Plan 1091199.

(RTA Papers: 9/325.1124)

**ROADS ACT 1993****LAND ACQUISITION (JUST TERMS  
COMPENSATION) ACT 1991**

Notice of Compulsory Acquisition and Dedication as  
Public Road of Land at Wandandian in the Shoalhaven  
City Council area

THE Roads and Traffic Authority of New South Wales by  
its delegate declares, with the approval of Her Excellency  
the Governor, that the land described in the schedule  
below is acquired by compulsory process under the  
provisions of the Land Acquisition (Just Terms  
Compensation) Act 1991 for the purposes of the Roads  
Act 1993 and further dedicates the land as public road  
under Section 10 of the Roads Act 1993.

T D Craig  
Manager, Compulsory Acquisition & Road Dedication  
Roads and Traffic Authority of New South Wales

—————  
SCHEDULE

ALL that piece or parcel of Crown land situated in the  
Shoalhaven City Council area, Parish of Wandrawandian  
and County of St Vincent, shown as Lot 11 Deposited  
Plan 1136086, being part of the land in Certificate of Title  
7302/1130412.

(RTA Papers: 9M2127; RO 1/404.11138)

**ROADS ACT 1993**

Notice of Dedication of Land as Public Road at Baulkham  
Hills in The Hills Shire Council area

THE Roads and Traffic Authority of New South Wales,  
by its delegate, dedicates the land described in the  
schedule below as public road under section 10 of the  
Roads Act 1993.

T D Craig  
Manager, Compulsory Acquisition & Road Dedication  
Roads and Traffic Authority of New South Wales

—————  
SCHEDULE

ALL those pieces or parcels of land situated in The Hills  
Shire Council area, Parish of Field of Mars and County of  
Cumberland, shown as Lots 7 to 12 inclusive Deposited  
Plan 1108855.

(RTA Papers: FPP 31.1339; RO 31.1339)

**ROADS ACT 1993**

Notice of Dedication of Land as Public Road at South  
Wentworthville and Merrylands West in the Holroyd City  
Council area

THE Roads and Traffic Authority of New South Wales,  
by its delegate, dedicates the land described in the  
schedule below as public road under section 10 of the  
Roads Act 1993.

T D Craig  
Manager, Compulsory Acquisition & Road Dedication  
Roads and Traffic Authority of New South Wales

—————  
SCHEDULE

ALL those pieces or parcels of land situated in the  
Holroyd City Council area, Parish of St John and County  
of Cumberland, shown as:

Lots 10 to 18 inclusive Deposited Plan 1037917; and

Lots 18 to 32 inclusive Deposited Plan 1033247.

(RTA Papers: FPP M3189; RO 205.11119)



**ROAD TRANSPORT (GENERAL) ACT 2005**

Notice under Clause 20 of the Road Transport (Mass, Loading and Access) Regulation 2005

INVERELL SHIRE COUNCIL, in pursuance of Division 4 of Part 2 of the Road Transport (Mass, Loading, Access) Regulation 2005, by this Notice, specify the routes and areas on or in which 25 metre B-Doubles may be used subject to any requirements or conditions set out in the Schedule.

PAUL HENRY,  
General Manager,  
Inverell Shire Council  
(by delegation from the Minister for Roads)  
Dated: 6 July 2009

---

**SCHEDULE**
**1. Citation**

This Notice may be cited as Inverell Shire Council 25 Metre B-Double Route Notice No. 01/2009.

**2. Commencement**

This Notice takes effect on the date of the gazettal.

**3. Effect**

This Notice remains in force until 30th September 2010 unless it is amended or repealed earlier.

**4. Application**

This Notice applies to those 25 metre B-Double vehicles which comply with Schedule 1 of the Road Transport (Mass, Loading and Access) Regulation 2005 and Schedule 2 of the Road Transport (Vehicle Registration) Regulation 2007.

**5. Routes**

<i>Type</i>	<i>Road Name</i>	<i>Starting Point</i>	<i>Finishing Point</i>
25.	Macintyre Station Road, Bukkulla.	Ashford Road.	End of road 860m west.
25.	Graman Road, Graman.	Inverell/Rocky Dam Road.	Willowie Road.
25.	Willowie Road, Graman.	Graman Road.	End of road 3.28km north.

**ROAD TRANSPORT (GENERAL) ACT 2005**

Notice under Clause 20 the Road Transport (Mass, Loading and Access) Regulation, 2005

BELLINGEN SHIRE COUNCIL, in pursuance of Division 4 of Part 2 of the Road Transport (Mass, Loading, Access) Regulation 2005, by this Notice, specify the routes and areas on or in which **25 metre B-Doubles** may be used subject to any requirements or conditions set out in the Schedule.

**Date: 8th July 2009.**

MIKE COLREAVY,  
General Manager  
Bellingen Shire Council  
(by delegation from the Minister for Roads)

---

**SCHEDULE**
**1. Citation**

This Notice may be cited as *Bellingen Shire Council 25 Metre B-Double* route Notice No 01/2009

**2. Commencement**

This Notice takes effect on the date of gazettal.

**3. Effect**

This Notice remains in force until **30<sup>th</sup> September 2010** unless it is amended or repealed earlier.

**4. Application**

This Notice applies to those **25 metre B-Double** vehicles which comply with Schedule 1 of the Road Transport (Mass, Loading and Access) Regulation 2005 and Schedule 2 of the Road Transport (Vehicle Registration) Regulation 2007.

**5. Routes**

Type	Road No	Road Name	Starting Point	Finishing Point	Conditions
25		Timboon Road, Gleniffer	Olgas Road	McMullens Road	Operation during daylight hours only. Speed limit restricted to 40km/hr
25		Timboon Road, Gleniffer	Lockes Road	Little Hydes Creek Road	Operation during daylight hours only. Speed limit restricted to 40km/hr
25		Little Hydes Creek Road, Gleniffer	Timboon Road	Ayres Rock Road	Operation during daylight hours only. Speed limit restricted to 40km/hr
25		Hydes Creek Road, Gleniffer	Passlows Road	Timboon Road	Operation during daylight hours only. Speed limit restricted to 40km/hr.

---

## Department of Water and Energy

---

### WATER ACT 1912

APPLICATIONS under Part 2 within a Proclaimed (declared) Local Area under Section 5(4) of the Water Act, 1912. Applications for a licence under Section 10 for works within a proclaimed (declared) local area as generally described hereunder have been received from:

*Murrumbidgee Valley*

THE MINISTER ADMINISTERING THE NATIONAL PARKS AND WILDLIFE for a regulator on Devils Creek, lots 41 & 42 DP751244 Parish Yanga, County Caira, for Environmental Rehabilitation. Replacement Licence to construct a replacement regulator. (Ref: 40SL71176)

THE MINISTER ADMINISTERING THE NATIONAL PARKS AND WILDLIFE for a regulator on Kieeta Creek, lot 1 DP751195 Parish Kieeta, County Caira, for Environmental Rehabilitation. New Licence. (Ref:40SL71177)

Any inquiries regarding the above should be directed to the undersigned on (02) 6953 0700. Written objections, from any local occupier or statutory authority, specifying grounds and how their interests are affected, must be lodged with the Department of Water and Energy, PO Box 156, Leeton NSW 2705, within 28 days of the date of this publication. GA2:530528

S.F. WEBB,  
Licensing Manager

---

### WATER ACT 1912

AN application for a Licence, under the Section 10 of Part 2 of the Water Act, 1912, as amended, has been received as follows:

Frank Raymond IRVING for a pump on the Brogo River being Part Road Reserve 34506 – 1603, Parish of Brogo, County of Auckland for water supply for farming (dairy washout) and irrigation of 45.0 hectares (improved pasture). Replacement license – replacing 10SL056746 due to the permanent transfer of 90.0 megalitres from 10SL041401. (Exempt from the 2007 South Coast Rivers embargo)(Ref: 10SL056854).

Any inquiries regarding the above should be directed to the undersigned on (02) 4429 4442. Written objections, from any local occupier or statutory authority, specifying grounds and how their interests are affected, must be lodged with the Department of Water and Energy, PO Box 309, Nowra NSW 2541, within 28 days of the date of this publication. GA2:530529

WAYNE RYAN,  
Licensing Officer

### WATER ACT, 1912

AN application for a licence, under the Section 10 of Part 2 of the Water Act, 1912, as amended, has been received as follows:

WOLLONGONG CITY COUNCIL for a proposed weir and pump on an Unnamed Watercourse (stormwater canal – 1st order watercourse) on Lot 1 DP204631 and Lot 1 DP940210, Parish Southend, County Cumberland for the conservation of water and water supply for recreation (playing field) purposes (Not subject to the May 2003 Coastal Catchments and tributaries Embargo) (Ref:10SL056853)

Any inquiries regarding the above should be directed to the undersigned on (02) 9895 7194. Written objections, from any local occupier or statutory authority, specifying grounds and how their interests are affected, must be lodged with the Department of Water and Energy, PO Box 3720, Parramatta NSW 2124, within 28 days of the date of this publication. GA2:530530

WAYNE CONNERS,  
Licensing Officer

## Other Notices

### ANTI-DISCRIMINATION ACT 1977

#### Exemption Order

UNDER the provisions of section 126 of the Anti-Discrimination Act 1977 an exemption is given from sections 8, 51, 52 and 53 of the Anti-Discrimination Act 1977 to Nambucca Shire Council to designate, advertise and recruit for an indigenous labourer.

This exemption will remain in force for a period of ten years from the date given.

Dated this 6th day of July 2009.

STEPAN KERKYASHARIAN, AM,  
President  
Anti-Discrimination Board

### ASSOCIATIONS INCORPORATION ACT 1984

#### Reinstatement of cancelled association pursuant to Section 54A

THE incorporation of Rotary Club of Belmont Inc (Y0826030) cancelled on 15 August 2008 is reinstated pursuant to section 54A of the Associations Incorporation Act 1984.

Dated: 6th day of July 2009.

ROBERT HAYES,  
A/g Manager Financial Analysis  
Registry of Co-operatives & Associations  
Office of Fair Trading  
Department of Commerce

### ASSOCIATIONS INCORPORATION ACT 1984

#### Reinstatement of Cancelled Association pursuant to Section 54A

THE incorporation of NORTH WOLLONGONG COMMUNITY GARDEN & CULTURAL DEVELOPMENT ASSOCIATION INCORPORATED – INC9876470 cancelled on 15 May 2009 is reinstated pursuant to section 54A of the Associations Incorporation Act 1984.

Dated: 6 July 2009.

ROBERT HAYES  
A/Manager  
Financial Analysis Branch  
Registry of Co-operatives & Associations  
Office of Fair Trading  
Department of Commerce

### GEOGRAPHICAL NAMES ACT 1966

#### Notice of Amendment of Address Locality Boundaries in the Sutherland Shire Local Government Area

PURSUANT to the provisions of section 10 of the Geographical Names Act 1966, the Geographical Names Board hereby notifies that it has this day amended the address locality boundaries of Lilli Pilli and Dolans Bay to enable the reintroduction of Port Hacking as an address locality in the Sutherland Shire Local Government Area as shown on map GNB3721-4-A.

The position and extent for these features are shown in the Geographical Names Register of New South Wales which can be viewed on the Geographical Names Board web site at [www.gnb.nsw.gov.au](http://www.gnb.nsw.gov.au).

WARWICK WATKINS,  
Chairperson

Geographical Names Board,  
PO Box 143, Bathurst NSW 2795.

### GEOGRAPHICAL NAMES ACT 1966

PURSUANT to the provisions of section 10 of the Geographical Names Act 1966, the Geographical Names Board has this day assigned the names listed hereunder as geographical names.

Assigned Name:	St John Oval.
Discontinued Name:	Eric St John Reserve.
Designation:	Reserve.
L.G.A.:	Lake Macquarie City Council.
Parish:	Kahibah.
County:	Northumberland.
L.P.I. Map:	Newcastle 9232.
1:100,000 Map:	Wallsend.
Reference:	GNB 3627.

Assigned Name:	Headland Park.
Designation:	Reserve.
L.G.A.:	Mosman Council.
Parish:	Willoughby.
County:	Cumberland.
L.P.I. Map:	Sydney Heads.
1:100,000 Map:	Sydney 9130.
Reference:	GNB 5378.

Assigned Name:	Three Saints Square.
Designation:	Urban Place.
L.G.A.:	City of Sydney Council.
Parish:	Alexandria.
County:	Cumberland.
L.P.I. Map:	Botany Bay.
1:100,000 Map:	Sydney 9130.
Reference:	GNB 5386.

Assigned Name:	Parraweena Park.
Designation:	Reserve.
L.G.A.:	Blacktown City Council.
Parish:	Prospect.
County:	Cumberland.
L.P.I. Map:	Prospect.
1:100,000 Map:	Prospect 9030.
Reference:	GNB 5389.

Assigned Name:	Neill Park.
Designation:	Reserve.
L.G.A.:	Wyong Shire Council.
Parish:	Stowe.
County:	Northumberland.
L.P.I. Map:	Kulnura.
1:100,000 Map:	Gosford 9131.
Reference:	GNB 5234.

The position and the extent for these features are recorded and shown within the Geographical Names Register of New

South Wales. This information can be accessed through the Board's Web Site at [www.gnb.nsw.gov.au](http://www.gnb.nsw.gov.au).

WARWICK WATKINS,  
Chairperson

Geographical Names Board,  
PO Box 143, Bathurst NSW 2795.

### GEOGRAPHICAL NAMES ACT 1966

#### Notice to Discontinue a Geographical Name

PURSUANT to the provisions of section 14 of the Geographical Names Act 1966, the Geographical Names Board hereby notifies that it has this day discontinued the name below:

Discontinued Name:	Eric St John Reserve.
Assigned Name:	St John Oval.
Designation:	Reserve.
L.G.A.:	Lake Macquarie City Council.
Parish:	Kahibah.
County:	Northumberland.
L.P.I. Map:	Newcastle 9232.
1:100,000 Map:	Wallsend.
Reference:	GNB 3627.

WARWICK WATKINS,  
Chairperson

Geographical Names Board,  
PO Box 143, Bathurst NSW 2795.

### NATIONAL PARKS AND WILDLIFE ACT 1974

#### Notice of Reservation of a Karst Conservation Reserve

I, Professor MARIE BASHIR, AC, CVO, Governor of the State of New South Wales, with the advice of the Executive Council, reserve the land described in the Schedule below, as part of Jenolan Karst Conservation Reserve, under the provisions of section 30A(1) of the National Parks and Wildlife Act 1974.

Signed and sealed at Sydney, this 24th day of June 2009.

MARIE BASHIR,  
Governor

By Her Excellency's Command,

CARMEL TEBBUTT, M.P.,  
Minister for Climate Change and the Environment

GOD SAVE THE QUEEN!

#### SCHEDULE

*Land District – Lithgow; L.G.A. – Oberon*

County Westmoreland, Parish Alfred, about 607 hectares, being the area west of Jenolan Caves Road, coloured dark pink on map catalogued MISC R00193 in the Department of Environment and Climate Change and labelled 351-01 on face of map; exclusive of Right of Way shown in plan DP1042529; Papers: DECC 08/14876.

### NATIONAL PARKS AND WILDLIFE ACT 1974

#### Notice of Reservation of a Nature Reserve

I, Professor MARIE BASHIR, AC, CVO, Governor of the State of New South Wales, with the advice of the Executive Council, reserve the land described in the Schedule below, as part of Boginderra Hills Nature Reserve, under the provisions of section 30A(1) of the National Parks and Wildlife Act 1974.

Signed and sealed at Sydney, this 24th day of June 2009.

MARIE BASHIR,  
Governor

By Her Excellency's Command,

CARMEL TEBBUTT, M.P.,  
Minister for Climate Change and the Environment

GOD SAVE THE QUEEN!

#### SCHEDULE

*Land District – Temora; L.G.A. – Temora*

County Bland, Parish Narraburra, about 245.6 hectares, being Lot 2 in DP 1131777; excluding that part of Lot 2 previously gazetted as Boginderra Hills Nature Reserve notified in the *New South Wales Government Gazette* No. 154 of 12 November 1982: DECC/08/4505.

### NATIONAL PARKS AND WILDLIFE ACT 1974

#### Notice of Reservation of a Regional Park

I, Professor MARIE BASHIR, AC, CVO, Governor of the State of New South Wales, with the advice of the Executive Council, reserve the land described in the Schedule below, as part of Wollie Creek Regional Park, under the provisions of section 30A(1) of the National Parks and Wildlife Act 1974.

Signed and sealed at Sydney, this 24<sup>th</sup> of June 2009.

MARIE BASHIR,  
Governor

By Her Excellency's Command,

CARMEL TEBBUTT, M.P.,  
Minister for Climate Change and the Environment

GOD SAVE THE QUEEN!

#### SCHEDULE

##### Description

*Land District – Metropolitan; L.G.A. – Canterbury*

County Cumberland, Parish St. George, 6.205 hectares, being Lots 3 and 4 in DP1129705: DECC/07/6714.

### NATIONAL PARKS AND WILDLIFE ACT 1974

#### Notice of Reservation of an Aboriginal Area

I, Professor MARIE BASHIR, AC, CVO, Governor of the State of New South Wales, with the advice of the Executive Council, reserve the land described in the Schedule below,

and assign to that land the name Clybucca Aboriginal Area under the provisions of section 30A(1) and section 30A(2) of the National Parks and Wildlife Act 1974.

Signed and sealed at Sydney, this 3rd day of June 2009.

MARIE BASHIR,  
Governor

By Her Excellency's Command,

CARMEL TEBBUTT, M.P.,  
Minister for Climate Change and the Environment

GOD SAVE THE QUEEN!

SCHEDULE

Description

*Land District – Taree; L.G.A. – Great Lakes*

County Dudley, Parish Clybucca, about 310 hectares, being Lot 332 in DP1125325, Lots 9 and 10 in DP112548, Lots 3 and 5 in DP255368, Lots 22 to 28 inclusive, 34, 35, 133 and 170 in DP752409, Crown public road separating Lots 9 and 332 from Lots 10 and 34 aforesaid and Crown public road separating Lot 133 from Lot 170 aforesaid; inclusive of Crown public roads within Lots 22 to 26 inclusive and Lot 170 aforesaid; exclusive of Council Public road within Lot 27 aforesaid, Council Public road separating Lot 27 from Lot 28 aforesaid and Council Public road separating Lot 47 in DP752409 and Lot 3 in DP255368 from Lots 5, 10, 34, 35, 28 and 27 aforesaid: DECC/07/19576.

**NATIONAL PARKS AND WILDLIFE ACT, 1974**

Notice of Reservation of a National Park and Nature Reserves

I, Professor Marie Bashir AC, CVO, Governor of the State of New South Wales, with the advice of the Executive Council, reserve the lands described in the Schedule below, as part of a National Park and Nature Reserves, under the provisions of Section 30A(1) of the National Parks and Wildlife Act, 1974.

Signed and sealed at Sydney this 1st day of July, 2009.

MARIE BASHIR,  
Governor,

By Her Excellency's Command,

CARMEL TEBBUTT,  
Minister for Climate Change  
and the Environment

GOD SAVE THE QUEEN

SCHEDULE

*Land District – Lismore;  
LGA – Byron*

**Addition to Broken Head Nature Reserve**

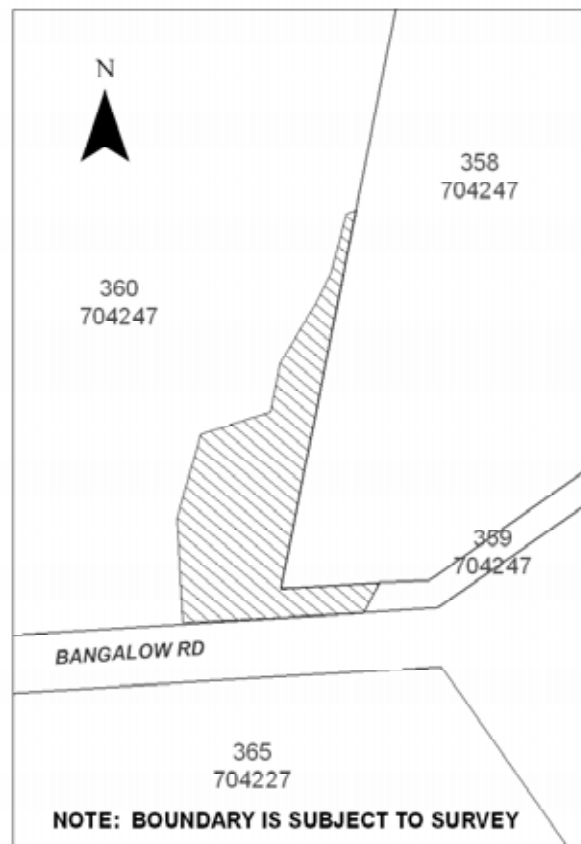
County Rous, Parish Byron, about 7.6 hectares, being lot 53 DP597553, lot 7014 DP1084859 and lot 2 DP1139721; Papers: DECC 09/7613.

**Addition to Cumbebin Swamp Nature Reserve**

County Rous, Parish Byron, 16.69 hectares, being lot 395 DP728541, lot 331 DP755695 and lot 394 DP728540; Papers: DECC 09/7793.

**Addition to Arakwal National Park**

County Rous, Parish Byron, at Byron Bay, about 13 hectares, being lot 360 DP704247 and lot 7017 DP1108015; exclusive of the area shown by hatching in the diagram following; Papers: DECC 09/7607.



**SUBORDINATE LEGISLATION ACT 1989**

Department of Lands

Wild Dog Destruction Regulation 2009

NOTICE is given under the Subordinate Legislation Act 1989 of the Department's intention to make a Regulation under the Wild Dog Destruction Act 1921. The proposed Regulation will repeal and remake with minor changes the Wild Dog Destruction Regulation 2004. The Regulation will:

- set the maximum rate that may be imposed under the Wild Dog Destruction Act 1921 on land within the Western Division,
- prescribe the interest payable on overdue rates, and
- prescribe the form in which rates notices are to be issued.

Copies of the draft Regulation and the Regulatory Impact Statement may be obtained from Kye Tran, Lawyer, Department of Lands Legal Services, Queens Square SYDNEY NSW 2000, Telephone (02) 9228 6726 or website [www.lands.nsw.gov.au](http://www.lands.nsw.gov.au).

Comments or submissions are invited and should be addressed to the contact officer by 6 August 2009 at the above address or to [kye.tran@lands.nsw.gov.au](mailto:kye.tran@lands.nsw.gov.au).

GEOFF WOODS,  
Chairman  
Wild Dog Destruction Board

**WEAPONS PROHIBITION REGULATION 2009**

THE aforementioned Regulation is scheduled to be made prior to September 1 this year. Comment and feedback is sought from members of the public on the proposed Regulation. To facilitate this, copies of the proposed Regulation and accompanying Regulatory Impact Statement can be obtained from the NSW Police Force website:

[www.police.nsw.gov.au](http://www.police.nsw.gov.au), or  
by calling 8263 6200

Submissions close on 31 July 2009.



# PRIVATE ADVERTISEMENTS

## COUNCIL NOTICES

### BELLINGEN SHIRE COUNCIL

Roads Act 1993

Land Acquisition (Just Terms Compensation) Act 1991  
Notice of Compulsory Acquisition of Land

BELLINGEN SHIRE COUNCIL declares with the approval of Her Excellency the Governor that the land described in the Schedule below, excluding any mines or deposits of minerals in the land, is acquired by compulsory process in accordance with the provisions of the Land Acquisition (Just Terms Compensation) Act 1991 for the purposes of road.

Dated: 7 July 2009.

Signed for and on behalf of Bellingen Shire Council of 33 Hyde Street, Bellingen by its General Manager MICHAEL COLREAVY.

#### SCHEDULE A

Lot 1 DP 1127607. [4705]

### EUROBODALLA SHIRE COUNCIL

Naming of Road  
Roads Act 1993

NOTICE is hereby given that Eurobodalla Shire Council, in pursuance of Section 162 of the Roads Act 1993, has renamed the following road:

<i>Present Name</i>	<i>Location</i>	<i>New Name</i>
Glenella Road	Section of Glenella Road between George Bass Drive and Beach Road.	George Bass Drive

Ref No. E05.9211. [4706]

### LIVERPOOL CITY COUNCIL

Roads Act 1993 – Section 162

Council has resolved to rename the following roads:

Old Fifteenth Avenue in Middleton Grange to Mustang  
Close Stanley Lane in Middleton Grange to Garrett Lane

Council has resolved to name the following roads:

The extension of Streeeton Place in Casula is to be called Wright Place.

The new road off Bernera Road Prestons to be named Yato Road.

The new road off Yato Road Prestons to be named Burando Road.

That within the area bounded by Cowpasture Road, Cabramatta Creek, Kurrajong Road and Andrews Drive/Strzelecki Drive /Sarah Hollands Drive has roads named:

Graziers Way  
Redfern Street  
Rosedale Circuit  
Brave Court  
Settlers Court  
Pioneer Drive  
Stonequarry Way  
William Buckley Drive

LIVERPOOL CITY COUNCIL, 1 Hoxton Park Rd, Liverpool NSW 2170, tel.: 9821 9156. [4707]

## LOCAL GOVERNMENT ACT 1993

Land Acquisition (Just Terms Compensation) Act 1991

Notice of Compulsory Acquisition of Land

TAMWORTH REGIONAL COUNCIL declares with the approval of Her Excellency the Governor that the lands described in Schedule A below, excluding any mines or deposits of minerals in the lands, and excluding the interest described in Schedule B below are acquired by compulsory process in accordance with the provisions of the Land Acquisition (Just Terms Compensation) Act 1991 for the purposes of water supply.

Dated at Tamworth this 1st day of July 2009.

GLENN INGLIS,  
General Manager

#### SCHEDULE A

Lot 1 DP 1108482.

Lot 2 DP 1108482.

#### SCHEDULE B

Easement for pipeline 6.095 wide vide Government Gazette of 7 April 1977 (2409-3100). [4708]

### MAITLAND CITY COUNCIL

Naming of Public Roads

NOTICE is hereby given that Maitland City Council, in pursuance of section 162 of the Roads Act 1993 and Part 2 of The Roads (General) Regulation 2000, has approved the following new road name/s for gazettal:

<i>Deposited Plan</i>	<i>Location</i>	<i>Road Name</i>
DP11264152	Off Raymond Terrace Road, Chisholm.	Nighthawk Way
DP11264152	Off Raymond Terrace Road, Chisholm	Bluestreak Way

The above road names have been advertised & notified. No objections to the proposed name / s have been received during the prescribed 28 day period. DAVID EVANS, General Manager, Maitland City Council, High Street (PO Box 220) MAITLAND NSW 2320. [4709]

## ESTATE NOTICES

NOTICE of intended distribution of estate.—Any person having any claim upon the estate of WINIFRED MARTIN late of Hunters Hill, in the State of New South Wales, who died on 12 May 2009, must send particulars of his/her claim to the executors Philip Martin, Julian Martin and Margaret Alison Leonard care of Diamond Conway Lawyers, Level 7, 9 Hunter Street, Sydney NSW 2000 within one (1) calendar month from publication of this notice. After that time the executors may distribute the assets of the estate having regard only to the claims of which at the time of distribution the executors have notice. Probate was granted in New South Wales on 29 June 2009. DIAMOND CONWAY LAWYERS, Level 7, 9 Hunter Street, Sydney NSW 2000, tel.: 9222 8000. [4710]



NOTICE of intended distribution of estate.—Any person having any claim upon the estate of GEORGE PAPPAS also known as GEORGE PAPADOLIOPOULOS, late of Lilli Pilli, in the State of New South Wales, retired, who died on 26 November 2008, must send particulars of the claim to the estate, care of Mervyn Finlay, Thorburn & Marshall, Solicitors, Level 2, 225 Macquarie Street, Sydney NSW 2000 within one (1) calendar month from publication of this notice. After that time the assets of the estate may be conveyed and distributed having regard only to the claims of which at the time of conveyance or distribution the executor has notice. Probate was granted in New South Wales on 29 June 2009. MERVYN FINLAY, THORBURN & MARSHALL, Solicitors, Level 2, 225 Macquarie Street, Sydney NSW 2000, tel.: (02) 9223 6544. Reference: DLT:2909. [4711]

NOTICE of Members' voluntary winding up.—KEENSALE PTY LIMITED, ACN 003 875 214 (in liquidation).—At an Extraordinary General Meeting pursuant to the Corporations Act 2001, of Keensale Pty Limited (in liquidation), Members' Voluntary, held on 24 June 2009, the Company's Members resolved to wind up the Company voluntarily and to appoint Colin Wilson, Chartered Accountant, of Wilson Porter, Chartered Accountants, 154 Elizabeth Street, Sydney NSW 2000, as Liquidator of the Company. After 21 days from today I will begin distributing the Company's Assets. All creditors who a claim against the Company should give me details of their claims by that date, otherwise I will not recognise their claims when I distribute the Assets. COLIN WILSON, Liquidator, c.o. Wilson Porter, Chartered Accountants, Level 2, 154 Elizabeth Street, Sydney NSW 2000, tel.: (02) 9283 4333. [4713]

## COMPANY NOTICES

### NOTICE OF DISSOLUTION OR RETIREMENT

NOTICE is hereby given that the partnership previously subsisting between Kerri Busa and Kim Anderson carrying on business as a cafe at 1B Beresford Avenue, Beresfield NSW, under the style or firm of JAKE'S GOURMET TAKEAWAY has been dissolved as from the 30th day of June 2009 so far as concerns the said Kim Anderson who retires from the said firm. JIM MEREDITH, Meredith & Co Solicitors, Suite 6, 420 High Street, Maitland NSW 2320, tel.: (02) 4933 3733. [4712]

ISSN 0155-6320

---

Authorised to be printed  
DENIS H. HELM, Government Printer.