



Government Gazette

OF THE STATE OF
NEW SOUTH WALES

Number 111
Friday, 7 August 2009

Published under authority by Government Advertising

LEGISLATION

Online notification of the making of statutory instruments

Week beginning 27 July 2009

THE following instruments were officially notified on the NSW legislation website (www.legislation.nsw.gov.au) on the dates indicated:

Proclamations commencing Acts

Criminal Organisations Legislation Amendment Act 2009 No 23 (2009-353) — published LW 31 July 2009

Regulations and other statutory instruments

Allocation of the Administration of Acts 2009 (No 2—General Allocation) (2009-351) — published LW 27 July 2009

Commercial Vessels Legislation Amendment (Fees, Expenses and Charges) Regulation 2009 (2009-354) — published LW 31 July 2009

Environmental Planning and Assessment Amendment (Site Compatibility Certificates) Regulation 2009 (2009-355) — published LW 31 July 2009

Fair Trading Amendment (Child Restraints) Regulation 2009 (2009-356) — published LW 31 July 2009

Fisheries Management Legislation Amendment (Catch Reporting) Regulation 2009 (2009-357) — published LW 31 July 2009

Law Enforcement (Powers and Responsibilities) Amendment (Criminal Organisations) Regulation 2009 (2009-358) — published LW 31 July 2009

Management of Waters and Waterside Lands Amendment (Fees) Regulation 2009 (2009-359) — published LW 31 July 2009

Marine Safety (General) Amendment (Fees) Regulation 2009 (2009-360) — published LW 31 July 2009

Public Sector Employment and Management (Departmental Amalgamations) Order 2009 (2009-352) — published LW 27 July 2009

Rail Safety (Offences) Amendment Regulation 2009 (2009-361) — published LW 31 July 2009

Water Management (General) Further Amendment (Miscellaneous) Regulation 2009 (2009-363) — published LW 31 July 2009

Young Offenders Amendment (Graffiti Offenders) Regulation 2009 (2009-370) — published LW 31 July 2009

Environmental Planning Instruments

Baulkham Hills Local Environmental Plan 2005 (Amendment No 15) (2009-365) —
published LW 31 July 2009

Baulkham Hills Local Environmental Plan 2005 (Amendment No 18) (2009-366) —
published LW 31 July 2009

Coffs Harbour City Local Environmental Plan 2000 (Amendment No 32) (2009-367) —
published LW 31 July 2009

Kempsey Local Environmental Plan 1987 (Amendment No 94) (2009-368) — published LW 31 July 2009

Mid-Western Regional Interim Local Environmental Plan 2008 (Amendment No 2) (2009-369) —
published LW 31 July 2009

Standard Instrument (Local Environmental Plans) Amendment (Affordable Rental Housing) Order 2009
(2009-362) — published LW 31 July 2009

State Environmental Planning Policy (Affordable Rental Housing) 2009 (2009-364) —
published LW 31 July 2009

Other Legislation

THREATENED SPECIES CONSERVATION ACT 1995

Notice of Final Determination

Erratum

THE following Notice of Final Determination should have been published in the Government Gazette of the 31st July 2009. This erratum now amends that error.



New South Wales

Notice of Final Determination

under the

Threatened Species Conservation Act 1995

The Scientific Committee established under the *Threatened Species Conservation Act 1995* has made a final determination to insert the following species as a vulnerable species under that Act and, accordingly, Schedule 2 to that Act is amended by inserting in Part 1 in alphabetical order under the heading “Fabaceae” (under the heading “Plants”):

Tephrosia filipes Benth.

This Notice commences on the day on which it is published in the Gazette.

Dated, this 24th day of June 2009.

Dr Richard Major
Chairperson of the Scientific Committee

Copies of final determination and reasons

Copies of the final determination and the reasons for it are available to members of the public (free of charge) as follows:

- (a) on the Internet at www.environment.nsw.gov.au,
- (b) by contacting the Scientific Committee Unit, by post C/- Department of Environment and Climate Change, PO Box 1967, Hurstville, 1481, by telephone (02) 9585 6940 or by facsimile (02) 9585 6606,
- (c) in person at the Department of Environment and Climate Change Information Centre, Level 14, 59–61 Goulburn St, Sydney.

OFFICIAL NOTICES

Department of Lands

ARMIDALE OFFICE

108 Faulkner Street (PO Box 199A), Armidale NSW 2350

Phone: (02) 6770 3100 Fax (02) 6772 8782

NOTIFICATION OF CLOSING OF ROADS

IN pursuance of the provisions of the Roads Act 1993, the roads hereunder described are closed and the lands comprised therein cease to be public roads and the rights of passage and access that previously existed in relation to these roads are extinguished. Upon closing, titles to the lands, comprising the former public roads, vests in the body specified in the Schedules hereunder.

TONY KELLY, M.L.C.,
Minister for Lands

Description

Land District – Glen Innes; L.G.A. – Glen Innes Severn

Road Closed: Lot 1, DP 1138113 at Dundee, Shannon Vale and Yarrowford, Parish Boyd, County Gough.

File No.: AE06 H 93.

Schedule

On closing, the land within Lot 1, DP 1138113 remains vested in the State of New South Wales as Crown Land.

Description

Land District – Tenterfield; L.G.A. – Tenterfield

Road Closed: Lot 1, DP 1138108 at Bolivia, Parish Romney, County Clive.

File No.: AE06 H 28.

Schedule

On closing, the land within Lot 1, DP 1138108 remains vested in the State of New South Wales as Crown Land.

APPOINTMENT OF TRUST BOARD MEMBERS

PURSUANT to section 93 of Crown Lands Act 1989, the persons whose names are specified in Column 1 of the Schedule hereunder, are appointed for the terms of office specified, as members of the trust board for the reserve trust specified opposite thereto in Column 2, which has been established and appointed trustee of the reserve referred to opposite thereto in Column 3 of the Schedule.

TONY KELLY, M.L.C.,
Minister for Lands

SCHEDULE

<i>Column 1</i>	<i>Column 2</i>	<i>Column 3</i>
Allan Thomas LAURIE (new member), Peter William SENDALL (re-appointment), Donald David MURCHIE (re-appointment), Tim NORTON (new member), Allan Heyward GREEN (re-appointment), Warwick John FLETCHER (re-appointment), Maxwell Leslie IRELAND (new member), Peter Justin KING (new member).	Walcha Showground and Public Recreation Reserve Trust.	Reserve No.: 85058. Public Purpose: Public recreation and showground. Notified: 23 October 1964. File No.: AE81 R 24.

Term of Office

For a term commencing 1 January 2009 and expiring 31 December 2013.

DUBBO OFFICE
142 Brisbane Street (PO Box 865), Dubbo NSW 2830
Phone: (02) 6883 3300 Fax: (02) 6882 6920

NOTIFICATION OF CLOSING OF ROADS

IN pursuance of the provisions of the Roads Act 1993, the roads hereunder specified are closed and the lands comprised therein are freed and discharged from any rights of the public or any other person to the same as highways.

TONY KELLY, M.L.C.,
 Minister for Lands

Description

Local Government Area and Land District of Warren

Lot 1, DP 1138856, Parish of Meryon, County of Ewenmar (not being land under the Real Property Act).

File No.: DB05 H 744.

Note: On closing, the title for Lot 1 shall vest in the State of New South Wales as Crown Land.

GOULBURN OFFICE
159 Auburn Street (PO Box 748), Goulburn NSW 2580
Phone: (02) 4824 3700 Fax: (02) 4822 4287

APPOINTMENT OF TRUST BOARD MEMBERS

PURSUANT to section 93 of the Crown Lands Act 1989, the persons whose names are specified in Column 1 of the Schedule hereunder, are appointed for the terms of office specified, as members of the trust board for the reserve trust specified opposite thereto in Column 2, which has been established and appointed as trustee of the reserve referred to opposite thereto in Column 3 of the Schedule.

TONY KELLY, M.L.C.,
 Minister for Lands

SCHEDULE

<i>Column 1</i>	<i>Column 2</i>	<i>Column 3</i>
Judith ALCOCK (new member).	Nerriga Craft and Museum Centre Trust.	Reserve No.: 97138. Public Purpose: Public recreation. Notified: 20 January 1984. File No.: GB84 R 2/3.

Term of Office

For a term commencing the date of this notice and expiring 12 May 2010.

GRAFTON OFFICE
76 Victoria Street (Locked Bag 10), Grafton NSW 2460
Phone: (02) 6640 3400 Fax: (02) 6642 5375

NOTIFICATION OF CLOSING OF ROAD

IN pursuance of the provisions of the Roads Act 1993, the road hereunder described is closed and the land comprised therein ceases to be a public road and the rights of passage and access that previously existed in relation to the road are extinguished. On road closing, title to the land comprising the former public road vests in the body specified in the Schedule hereunder.

TONY KELLY, M.L.C.,
 Minister for Lands

Description

Land District – Murwillumbah; L.G.A. – Byron

Road Closed: Lot 1, DP 1133032 at Ewingsdale, Parish Brunswick, County Rous.

File No.: GF05 H 763.

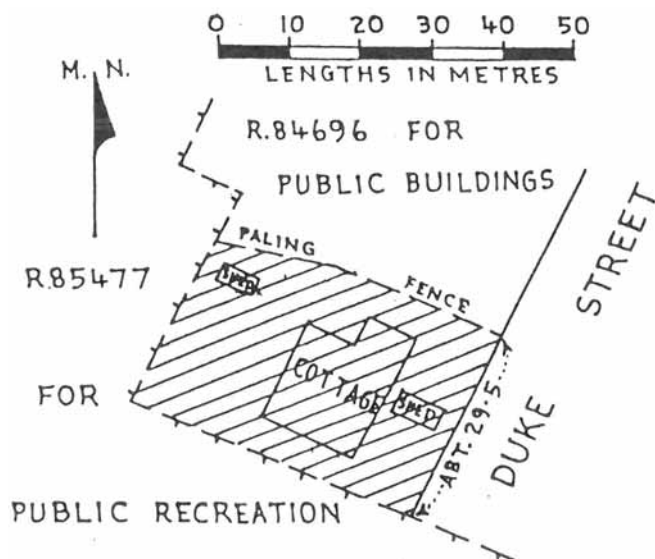
Schedule

On closing, the land within Lot 1, DP 1133032 remains vested in the State of New South Wales as Crown Land.

ERRATUM

Land District – Grafton; Council – Clarence Valley

THE notification appearing in the *New South Wales Government Gazette* of 31 July 2009, folio 4702, under the heading "Revocation of Appointment of Reserve Trust" the reserve specified in Column 2 of the Schedule replace "Reserve No: 84696" with "Part Reserve No: (Part) 84696 as shown by hatching on the diagram hereunder."



TONY KELLY, M.L.C.,
 Minister for Lands

APPOINTMENT OF RESERVE TRUST

PURSUANT to section 92(1) of the Crown Lands Act 1989, the existing reserve trust specified in Column 1 of the Schedule hereunder, is appointed as trustee of the part reserve specified in Column 2 of the Schedule.

TONY KELLY, M.L.C.,
 Minister for Lands

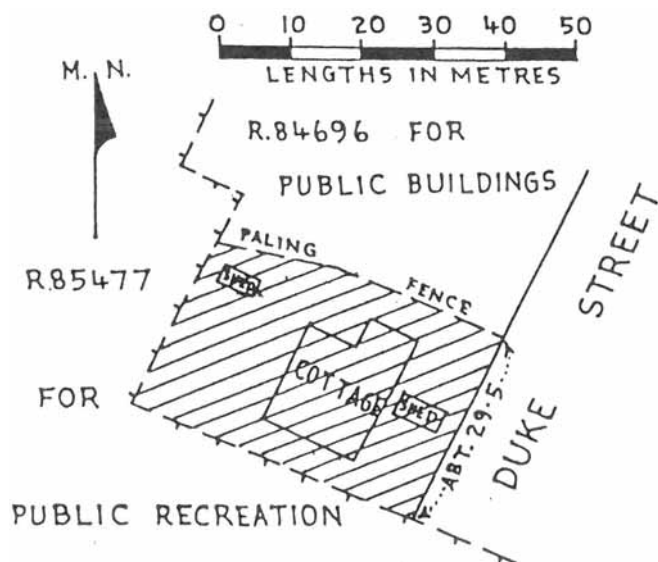
SCHEDULE

Column 1

North Coast Accommodation Trust.

Column 2

Part Reserve No. 84696, being part Lot 701, section 4, DP 92920, Parish Great Marlow, County Clarence (as shown by hatching on diagram hereunder).
 Public Purpose: Public buildings.
 Notified: 10 January 1964.



GRIFFITH OFFICE
2nd Floor, Griffith City Plaza,
120–130 Banna Avenue (PO Box 1030), Griffith NSW 2680
Phone: (02) 6962 3600 Fax: (02) 6962 5670

NOTIFICATION OF CLOSING OF PUBLIC ROAD

IN pursuance of the provisions of the Roads Act 1993, the road hereunder described is closed and the land comprised therein ceases to be a public road and the rights of passage and access that previously existed in relation to the road are extinguished. Upon closing, title to the land, comprising the former public road, vests in the body specified in the Schedules hereunder.

TONY KELLY, M.L.C.,
Minister for Lands

SCHEDULE 1

*Parish – Wyalong; County – Gipps;
Land District – Wyalong; L.G.A. – Bland*

Road Closed: Lot 1, DP 1139465.

File No.: 08/3674 (MR).

Note: On closing, title to the land comprised in Lot 1 remains vested in the Crown as Crown Land.

SCHEDULE 2

*Parishes – Ariaah and Sandy Creek; County – Cooper;
Land District – Narrandera; L.G.A. – Bland*

Road Closed: Lots 1 and 2, DP 1140094.

File No.: 08/6954 (MR).

Note: On closing, title to the land comprised in Lots 1 and 2 remain vested in the Crown as Crown Land.

SCHEDULE 3

*Parish – North Bolaro; County – Cooper;
Land District – Narrandera; L.G.A. – Narrandera*

Road Closed: Lot 1, DP 1139477.

File No.: 08/5886 (MR).

Note: On closing, title to the land comprised in Lot 1 remains vested in the Crown as Crown Land.

HAY OFFICE
126 Lachlan Street (PO Box 182), Hay NSW 2711
Phone: (02) 6990 1800 Fax: (02) 6993 1135

NOTIFICATION OF CLOSING OF PUBLIC ROAD

IN pursuance of the provisions of the Roads Act 1993, the road hereunder described is closed and the land comprised therein ceases to be a public road and the rights of passage and access that previously existed in relation to the road are extinguished. On road closure, title to the land comprising the former public road vests in the body specified in the Schedules hereunder.

TONY KELLY, M.L.C.,
 Minister for Lands

SCHEDULE 1

Description

Land District of Deniliquin; L.G.A. – Jerilderie

Lot 1 in DP 1138814, Parish of Wunnamurra, County of Urana.

File No.: HY06 H 11.

Note: On closing, title for the land comprised in Lot 1, DP 1138814 remains vested in the State of New South Wales as Crown Land.

SCHEDULE 2

Description

Land District of Deniliquin; L.G.A. – Berrigan

Lots 1, 2 and 3, DP 1137196, Parish of Berigan, County of Denison.

File No.: HY02 H 62.

Note: On closing, title for the land comprised in Lots 1, 2 and 3, DP 1137196 remains vested in the State of New South Wales as Crown Land.

SCHEDULE 3

Description

Land District of Hay; L.G.A. – Hay

Lot 1, DP 1133306, Parish of East Waradgery, County of Waradgery.

File No.: HY92 H 82.

Note: On closing, title for the land comprised in Lot 1, DP 1133306 remains vested in the State of New South Wales as Crown Land.

ERRATUM

IN the notice appearing in the New South Wales Government Gazette of the 24 July 2009, Folio 4235, under the heading of "NOTIFICATION OF CLOSING OF ROAD" under the description Lot 1, DP 1138774 should be replaced with Lots 1 and 2, DP 1138774 and under the heading "Note" should be replaced with Lots 1 and 2, DP 1138774.

File No.: HY90 H 331.

MAITLAND OFFICE

Corner Newcastle Road and Banks Street (PO Box 6), East Maitland NSW 2323

Phone: (02) 4937 9306 Fax: (02) 4934 8417

NOTIFICATION OF CLOSING OF PUBLIC ROAD

IN pursuance of the provisions of the Roads Act 1993, the road hereunder described is closed and the land comprised therein ceases to be a public road and the rights of passage and access that previously existed in relation to the road are extinguished. On road closing, title to the land comprising the former public road vests in the body specified in the Schedule hereunder.

TONY KELLY, M.L.C.,
Minister for Lands

Description

*Parish – Wyong; County – Northumberland;
Land District – Gosford; L.G.A. – Wyong*

Road Closed: Lot 3, DP 1135335 (not being land under the Real Property Act).

File No.: MD05 H 288.

Schedule

On closing, the land within Lot 3, DP 1135335 remains vested in the State of New South Wales as Crown Land.

Description

*Parish – Tupa; County – Hunter;
Land District – Singleton; L.G.A. – Singleton*

Road Closed: Lot 1, DP 1140075 (not being land under the Real Property Act).

File No.: 08/2723.

Schedule

On closing, the land within Lot 1, DP 1140075 remains vested in the State of New South Wales as Crown Land.

Description

*Parish – Tomaree; County – Gloucester;
Land District – Newcastle;
Local Government Area – Port Stephens*

Road Closed: Lot 1, DP 1141229 at Anna Bay subject to easements for electricity and other purposes created by Deposited Plan 1141229.

File No.: 07/1056.

Schedule

On closing, the land within Lot 1, DP 1141229 remains vested in Port Stephens Council as operational land for the purposes of the Local Government Act 1993.

Council's Reference: PSC2007-0764.

APPOINTMENT OF TRUST BOARD MEMBERS

PURSUANT to section 93 of the Crown Lands Act 1989, the persons whose names are specified in Column 1 of the Schedules hereunder, are appointed for the terms of office specified, as members of the trust board for the reserve trust

specified opposite thereto in Column 2, which has been established and appointed as trustee of the reserve referred to opposite thereto in Column 3 of the Schedules.

TONY KELLY, M.L.C.,
Minister for Lands

SCHEDULE 1

<i>Column 1</i>	<i>Column 2</i>	<i>Column 3</i>
Brian Thomas BOUGHTON (new member), Peter Charles HARVEY (new member), Neil Bridgeman CROMARTY (new member), Gregory Joseph SATTTLER (new member), Peter John HEDGES (new member).	East Maitland Community (R170086) Reserve Trust.	Reserve No.: 170086. Public Purpose: Community purposes. Notified: 30 September 1988. File No.: MD80 R 196/3.

Term of Office

For a term commencing the date of this notice and expiring 6 August 2014.

SCHEDULE 2

<i>Column 1</i>	<i>Column 2</i>	<i>Column 3</i>
Gary DEAN (new member), Ronald Carl STEVENS (new member).	Norah Head Lighthouse Reserve Trust.	Reserve No.: 1003869. Public Purpose: Heritage purposes, public recreation and coastal environmental protection. Notified: 6 September 2002. File No.: MD02 R 25/3.

Term of Office

For a term commencing the date of this notice and expiring 20 September 2012.

ADDITION TO RESERVED CROWN LAND

PURSUANT to section 88 of the Crown Lands Act 1989, the Crown Land specified in Column 1 of the Schedule hereunder, is added to the reserved land specified opposite thereto in Column 2 of the Schedule.

TONY KELLY, M.L.C.,
Minister for Lands

SCHEDULE 2

<i>Column 1</i>	<i>Column 2</i>
Land District: Maitland. Local Government Area: Maitland City Council. Locality: East Maitland. Lot 453, DP No. 727698, Parish Maitland, County Northumberland. Area: 1757 square metres. File No.: MD80 R 196/3.	Reserve No.: 170086. Public Purpose: Community purposes. Notified: 30 September 1988. Lot 454, DP No. 727698, Parish Maitland, County Northumberland. New Area: 3519 square metres.

Note: The affected part of Parish Reserve R755237 is revoked.

MOREE OFFICE
Frome Street (PO Box 388), Moree NSW 2400
Phone: (02) 6752 5055 Fax: (02) 6752 1707

**APPOINTMENT OF ADMINISTRATOR TO
 MANAGE A RESERVE TRUST**

PURSUANT to section 117, Crown Lands Act 1989, the person specified in Column 1 of the Schedule hereunder, is appointed as administrator for the term also specified, of the reserve trust specified opposite thereto in Column 2, which is trustee of the reserve referred to in Column 3 of the Schedule.

TONY KELLY, M.L.C.,
 Minister for Lands

SCHEDULE

<i>Column 1</i>	<i>Column 2</i>	<i>Column 3</i>
Terence John BONE.	Moree Showground Trust.	Reserve No.: 160035. Public Purpose: Showground. Notified: 6 April 1990. Dedication No.: 560029. Public Purpose: Showground. Notified: 14 January 1891. File No.: ME89 A 32.

For a term commencing the date of this notice and expiring
 4 February 2010.

NOWRA OFFICE
5 O'Keefe Avenue (PO Box 309), Nowra NSW 2541
Phone: (02) 4428 9100 Fax: (02) 4421 2172

NOTIFICATION OF CLOSING OF ROAD

IN pursuance of the provisions of the Roads Act 1993, the road hereunder described is closed and the land comprised therein ceases to be public road and the rights of passage and access that previously existed in relation to the road is extinguished. On road closing, title to the land comprising the former public road vests in the body specified in the Schedule hereunder.

TONY KELLY, M.L.C.,
 Minister for Lands

Description

*Parish – Broughton; County – Camden;
 Land District – Kiama; Local Government Area – Kiama*

Road Closed: Lot 1, DP 1141578 at Broughton Village, subject to an easement for electricity purposes and a right of carriageway created by DP 1141578.

File No.: 07/4336.

Schedule

On closing, Lot 1, DP 1141578 remains vested in the State of New South Wales as Crown Land.

Description

*Parish – Candelo; County – Auckland;
 Land District – Bega;
 Local Government Area – Bega Valley*

Road Closed: Lot 1, DP 1138042 at Candelo.

File No.: NA07 H 181.

Schedule

On closing, Lot 1, DP 1138402 remains vested in the State of New South Wales as Crown Land.

ORANGE OFFICE
92 Kite Street (PO Box 2146), Orange NSW 2800
Phone: (02) 6391 4300 Fax: (02) 6362 3896

**REVOCATION OF RESERVATION OF CROWN
 LAND**

PURSUANT to section 90 of the Crown Lands Act 1989, the reservation of Crown Land specified in Column 1 of the Schedule hereunder, is revoked to the extent specified opposite thereto in Column 2 of the Schedule.

TONY KELLY, M.L.C.,
 Minister for Lands

SCHEDULE

<i>Column 1</i>	<i>Column 2</i>
Land District: Orange.	The part being Lot 10, DP
Local Government Area: Cabonne.	No. 821819, Parish Eugowra,
Locality: Eugowra.	County Ashburnham, of a
Part Reserve No.: 750157.	total area of 9078 square
Public Purpose: Future public requirements.	metres.
Notified: 29 June 2007.	
File No.: OE04 H 90.	

NOTIFICATION OF CLOSING OF ROAD

IN pursuance of the provisions of the Roads Act 1993, the road hereunder described is closed and the land comprised therein ceases to be a public road and the rights of passage and access that previously existed in relation to the road are extinguished. On road closing, title to the land comprising the former public road vests in the body specified in the Schedule hereunder.

TONY KELLY, M.L.C.,
 Minister for Lands

Description

Land District – Forbes; L.G.A. – Forbes

Road Closed: Lot 1, DP 1138407 at Forbes, Parish Wongajong, County Forbes.

File No.: CL/00120.

Schedule

On closing, the land within Lot 1, DP 1138407 remains vested in the State of New South Wales as Crown Land.

SYDNEY METROPOLITAN OFFICE
Level 12, Macquarie Tower, 10 Valentine Avenue, Parramatta 2150
(PO Box 3935, Parramatta NSW 2124)
Phone: (02) 8836 5300 Fax: (02) 8836 5365

ERRATUM

IN the notification appearing in the *New South Wales Government Gazette* of 31 July 2009, Folio 4704, under the heading "ASSIGNMENT OF NAME TO A RESERVE TRUST" Column 1 of the Schedule should read "Cammeray and Green Park (R100158) Reserve Trust" in lieu of "Cammeray Park (R100158) Reserve Trust".

TONY KELLY, M.L.C.,
Minister for Lands

APPOINTMENT OF CORPORATION TO MANAGE RESERVE TRUST

PURSUANT to section 95 of the Crown Lands Act 1989, the corporation specified in Column 1 of the Schedules hereunder, is appointed to manage the affairs of the reserve trust specified opposite thereto in Column 2, which is trustee of the reserve referred to in Column 3 of the Schedules.

TONY KELLY, M.L.C.,
Minister for Lands

ESTABLISHMENT OF RESERVE TRUST

PURSUANT to section 92(1) of the Crown Lands Act 1989, the reserve trust specified in Column 1 of the Schedules hereunder, is established under the name stated in that Column and is appointed as trustee of the reserve specified opposite thereto in Column 2 of the Schedules.

TONY KELLY, M.L.C.,
Minister for Lands

SCHEDULE 1

<i>Column 1</i>	<i>Column 2</i>
Botham Beach (R78588) Reserve Trust.	Reserve No.: 78588. Public Purpose: Public recreation. Notified: 11 May 1956. File No.: 09/09437/1.

SCHEDULE 2

<i>Column 1</i>	<i>Column 2</i>
Old Wharf Reserve (R73333) Reserve Trust.	Reserve No.: 73333. Public Purpose: Public recreation. Notified: 14 October 1949. File No.: 09/09438/1.

SCHEDULE 3

<i>Column 1</i>	<i>Column 2</i>
Sandy Beach Reserve (R89016) Reserve Trust.	Reserve No.: 89016. Public Purpose: Public recreation. Notified: 21 September 1973. File No.: 09/09439/1.

SCHEDULE 1

<i>Column 1</i>	<i>Column 2</i>	<i>Column 3</i>
Pittwater Council.	Botham Beach (R78588) Reserve Trust.	Reserve No.: 78588. Public Purpose: Public recreation. Notified: 11 May 1956. File No.: 09/09437/1.

For a term commencing the date of this notice.

SCHEDULE 2

<i>Column 1</i>	<i>Column 2</i>	<i>Column 3</i>
Pittwater Council.	Old Wharf Reserve (R73333) Reserve Trust.	Reserve No.: 73333. Public Purpose: Public recreation. Notified: 14 October 1949. File No.: 09/09438/1.

For a term commencing the date of this notice.

SCHEDULE 3

<i>Column 1</i>	<i>Column 2</i>	<i>Column 3</i>
Pittwater Council.	Sandy Beach Reserve (R89016) Reserve Trust.	Reserve No.: 89016. Public Purpose: Public recreation. Notified: 21 September 1973. File No.: 09/09439/1.

For a term commencing the date of this notice.

TAMWORTH OFFICE**25-27 Fitzroy Street (PO Box 535), Tamworth NSW 2340****Phone: (02) 6764 5100 Fax: (02) 6766 3805****ROADS ACT 1993****ORDER****Transfer of Crown Road to Council**

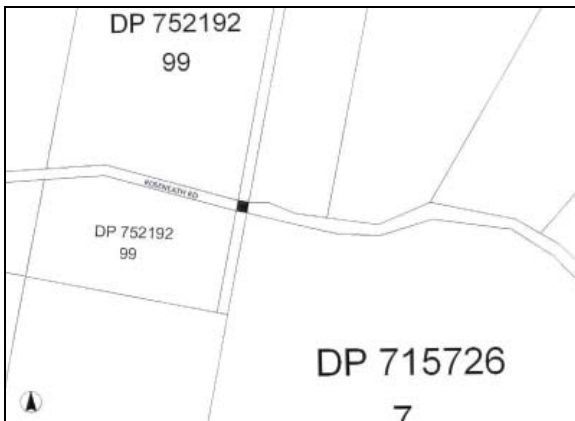
IN pursuance of provisions of section 151, Roads Act 1993, the Crown public roads specified in Schedule 1 are transferred to the Roads Authority specified in Schedule 2 hereunder, as from the date of publication of this notice and as from that date, the roads specified in Schedule 1 cease to be Crown public road.

TONY KELLY, M.L.C.,
Minister for Lands

SCHEDULE 1

*Parish – Mundowey; County – Darling;
Land District – Tamworth;
L.G.A. – Tamworth Regional Council*

Crown public road as shown hatched in black on the below diagram (part Roseneath Road transferred in conjunction with Declaration of Road to be public road under provisions of the Public Roads Act 1902, vide gazette dated 28 February 1986, Folio 971).

**SCHEDULE 2**

Roads Authority: Tamworth Regional Council.

File Nos: TH86 H 15 and TH04 H 213.

NOTIFICATION OF CLOSING OF A ROAD

IN pursuance to the provisions of the Roads Act 1993, the road hereunder specified is closed and the land comprised therein ceases to be a public road and the rights of passage and access that previously existed in relation to the road are extinguished.

TONY KELLY, M.L.C.,
Minister for Lands

Description

*Locality – Breeza; Land District – Gunnedah;
L.G.A. – Gunnedah*

Road Closed: Lot 1 in Deposited Plan 1140092, Parish Clift, County Pottinger.

File No.: TH06 H 178.

Note: On closing, title to the land comprised in Lot 1 will remain vested in the State of New South Wales as Crown Land.

WAGGA WAGGA OFFICE**Corner Johnston and Tarcutta Streets (PO Box 60), Wagga Wagga NSW 2650****Phone: (02) 6937 2700 Fax: (02) 6921 1851****NOTIFICATION OF CLOSING OF A ROAD**

IN pursuance of the provisions of the Roads Act 1993, the road hereunder specified is closed, the road ceases to be a public road and the rights of passage and access that previously existed in relation to the road are extinguished.

TONY KELLY, M.L.C.,
Minister for Lands

Description

*Parish – Boree; County – Clarendon;
Land District – Cootamundra; Shire – Junee*

Road Closed: Lot 1 in DP 1140305 at Wantiool.

File No.: WA06 H 285.

Note: On closing, the land within Lot 1 in DP 1140305 remains vested in the State of New South Wales as Crown Land.

Description

*Parishes – Junee and South Junee; County – Clarendon;
Land District – Wagga Wagga; Shire – Junee*

Road Closed: Lot 1 in DP 1104014 at Junee.

File No.: WA05 H 429.

Note: On closing, the land within the former Council public road will remain vested in the Council of the Shire of Junee as operational land.

WESTERN REGION OFFICE
45 Wingewarra Street (PO Box 1840), Dubbo NSW 2830
Phone: (02) 6883 5400 Fax: (02) 6884 2067

**ALTERATION OF PURPOSE/CONDITIONS OF A
WESTERN LANDS LEASE**

IT is hereby notified that in pursuance of the provisions of section 18J, Western Lands Act 1901, the purpose and conditions of the undermentioned Western Lands Lease have been altered as shown.

TONY KELLY, M.L.C.,
Minister for Lands

*Administrative District – Brewarrina;
Shire – Brewarrina; Parish – Briarie; County – Clyde*

The purpose/conditions of Western Lands Lease 76, being the land contained within Folio Identifier Lots 7, 9, 11, 13-16, DP 751554 and Lot 6116, DP 768965 has been altered from "Grazing" to "Grazing and Cultivation" effective from 27 July 2009.

As a consequence of the alteration of purpose/conditions rent will be assessed annually in line with the Western Lands Act 1901 and Regulations.

The conditions previously annexed to Western Lands Lease 76 have been revoked and the following conditions have been annexed thereto.

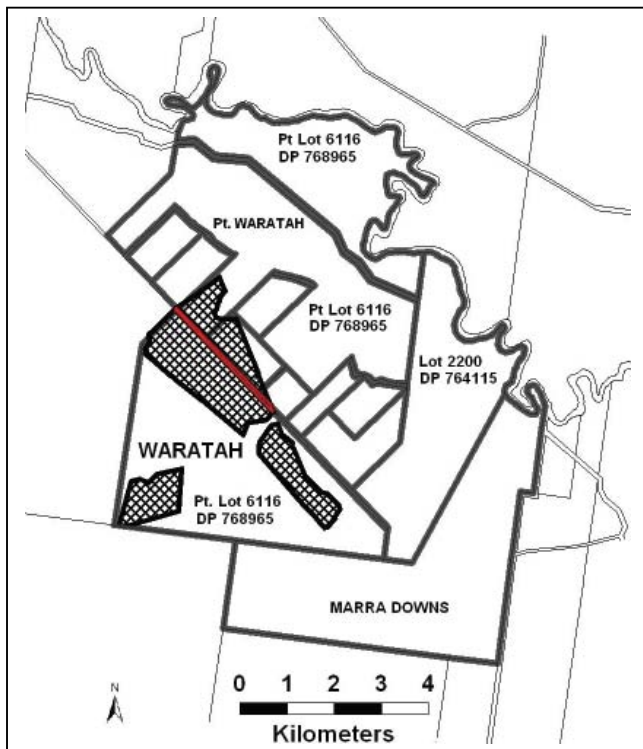
**CONDITIONS AND RESERVATIONS ATTACHED TO
WESTERN LANDS LEASE 76**

- (1) In the conditions annexed to the lease, the expression "the Minister" means the Minister administering the Western Lands Act 1901, and any power, authority, duty or function conferred or imposed upon the Minister by or under those conditions may be exercised or performed either by the Minister or by such officers of the Department of Lands as the Minister may from time to time approve.
- (2) In these conditions and reservations the expression "the Commissioner" means the Commissioner charged with the administration of the Western Lands Act 1901 ("the Act") in accordance with section 4(2) of the Act.
- (3) (a) For the purposes of this clause the term Lessor shall include Her Majesty the Queen Her Heirs and Successors the Minister and the agents servants employees and contractors of the Lessor Her Majesty Her Majesty's Heirs and Successors and the Minister.
 (b) The lessee covenants with the Lessor to indemnify and keep indemnified the Lessor from and against all claims for injury loss or damage suffered by any person or body using or being in or upon the Premises or any adjoining land or premises of the Lessor arising out of the Holder's use of the Premises and against all liabilities for costs charges and expenses incurred by the Lessor in respect of the claim of any such person or body except to the extent that any such claims and demands arise wholly from any negligence or wilful act or omission on the part of the Lessor.
- (c) The indemnity contained in this clause applies notwithstanding that this Lease authorised or required the lessee to undertake or perform the activity giving rise to any claim for injury loss or damage.
- (d) The lessee expressly agrees that the obligations of the Holder under this clause shall continue after the expiration or sooner determination of this Lease in respect of any act deed matter or thing occurring before such expiration or determination.
- (4) The rent of the lease shall be assessed in accordance with Part 6 of the Western Lands Act 1901.
- (5) The rent shall be due and payable annually in advance on 1 July in each year.
- (6) (a) "GST" means any tax on goods and/or services, including any value-added tax, broad-based consumption tax or other similar tax introduced in Australia.
 "GST law" includes any Act, order, ruling or regulation, which imposes or otherwise deals with the administration or imposition of a GST in Australia.
 (b) Notwithstanding any other provision of this Agreement:
 - (i) If a GST applies to any supply made by either party under or in connection with this Agreement, the consideration provided or to be provided for that supply will be increased by an amount equal to the GST liability properly incurred by the party making the supply.
 - (ii) If the imposition of a GST or any subsequent change in the GST law is accompanied by or undertaken in connection with the abolition of or reduction in any existing taxes, duties or statutory charges (in this clause "taxes"), the consideration payable by the recipient of the supply made under this Agreement will be reduced by the actual costs of the party making the supply that are reduced directly or indirectly as a consequence of the abolition of or reduction in taxes.
- (7) The lessee shall pay all rates and taxes assessed on or in respect of the land leased during the currency of the lease.
- (8) The lessee shall hold and use the land leased bona fide for the lessee's own exclusive benefit and shall not transfer, convey or assign the land or any portion thereof without having first obtained the written consent of the Minister.
- (9) The lessee shall not enter into a sublease of the land leased unless the sublease specifies the purpose for which the land may be used under the sublease, and it is a purpose which is consistent with the purpose for which the land may be used under this lease.
- (10) If the lessee enters into a sublease of the land leased, the lessee must notify the Commissioner of the granting of the sublease within 28 days after it is granted.

- (11) The land leased shall be used only for the purpose of Grazing and Cultivation.
- (12) The lessee shall maintain and keep in reasonable repair all improvements on the land leased during the currency of the lease and shall permit the Minister or the Commissioner or any person authorised by the Minister or the Commissioner at all times to enter upon and examine the whole or any part of the land leased and the buildings or other improvements thereon.
- (13) All minerals within the meaning of the Mining Act 1992, and all other metals, gemstones and semiprecious stones, which may be in, under or upon the land leased are reserved to the Crown and the lessee shall permit any person duly authorised in that behalf to enter upon the land leased and search, work, win and remove all or any minerals, metals, gemstones and semiprecious stones in, under or upon the land leased.
- (14) Mining operations may be carried on, upon and in the lands below the land leased and upon and in the lands adjoining the land leased and the lands below those lands and metals and minerals may be removed therefrom and the Crown and any lessee or lessees under any Mining Act or Acts shall not be subject to any proceedings by way of injunction or otherwise in respect of or be liable for any damage occasioned by the letting down, subsidence or lateral movement of the land leased or any part thereof or otherwise by reason of the following acts and matters, that is to say, by reason of the Crown or any person on behalf of the Crown or any lessee or lessees, having worked now or hereafter working any mines or having carried on or now or hereafter carrying on mining operations or having searched for, worked, won or removed or now or hereafter searching for, working, winning or removing any metals or minerals under, in or from the lands lying beneath the land leased or any part thereof, or on, in, under or from any other lands situated laterally to the land leased or any part thereof or the lands lying beneath those lands, and whether on or below the surface of those other lands and by reason of those acts and matters or in the course thereof the Crown reserves the liberty and authority for the Crown, any person on behalf of the Crown and any lessee or lessees from time to time to let down without payment of any compensation any part of the land leased or of the surface thereof.
- (15) The lessee shall comply with the provisions of the Local Government Act 1993, and of the ordinances made thereunder.
- (16) The lessee shall comply with the provisions of the Water Management Act 2000 and any regulations made in pursuance of that Act.
- (17) The lessee shall not erect or permit any person to erect any buildings or extend any existing buildings on the land leased except to the satisfaction of the Commissioner.
- (18) The lessee shall ensure that the land leased is kept in a neat and tidy condition to the satisfaction of the Commissioner and not permit refuse to accumulate on the land.
- (19) Upon termination or forfeiture of the lease the Commissioner may direct that the former lessee shall remove any structure or material from the land at his own cost and without compensation. Where such a direction has been given the former lessee shall leave the land in a clean and tidy condition free from rubbish and debris.
- (20) The lessee shall, within 1 year from the date of commencement of the lease or such further period as the Commissioner may allow, enclose the land leased, either separately or conjointly with other lands held in the same interest, with a suitable fence to the satisfaction of the Commissioner.
- (21) The lessee shall not obstruct or interfere with any reserves, roads or tracks on the land leased, or the lawful use thereof by any person.
- (22) The lessee shall erect gates on roads within the land leased when and where directed by the Commissioner for public use and shall maintain those gates together with approaches thereto in good order to the satisfaction of the Commissioner.
- (23) The right is reserved to the public of free access to, and passage along, the bank of any watercourse adjoining the land leased and the lessee shall not obstruct access or passage by any member of the public to or along the bank.
- (24) Any part of a reserve for travelling stock, camping or water supply within the land leased shall, during the whole currency of the lease, be open to the use of bona fide travellers, travelling stock, teamsters and carriers without interference or annoyance by the lessee and the lessee shall post in a conspicuous place on the reserve a notice board indicating for public information the purpose of such reserve and, in fencing the land leased, the lessee shall provide gates and other facilities for the entrance and exit of travelling stock, teamsters and others. The notice board, gates and facilities shall be erected and maintained to the satisfaction of the Commissioner. The lessee shall not overstock, wholly or in part, the areas leased within the reserve, the decision as to overstocking resting with the Commissioner.
- (25) The Crown shall not be responsible to the lessee or the lessee's successors in title for provision of access to the land leased.
- (26) The lessee shall comply with the provisions of the Native Vegetation Act 2003 and any regulations made in pursuance of that Act.
- (27) The lessee shall comply with requirements of section 18DA of the Western Lands Act 1901 which provides that except in circumstances referred to in subsection (3) of that section, cultivation of the land leased or occupied may not be carried out unless the written consent of the Department has first been obtained and any condition to which the consent is subject under subsection (6) is complied with.
- (28) Notwithstanding any other condition annexed to the lease, the lessee shall, in removing timber for the purpose of building, fencing or firewood, comply with the routine agricultural management activities listed in the Native Vegetation Act 2003.
- (29) The lessee shall not interfere with the timber on any of the land leased which is within a State forest, timber reserve or flora reserve unless authorisation has been

- obtained under the provisions of the Forestry Act 1916 and shall not prevent any person or persons duly authorised in that behalf from taking timber on the land leased. The lessee shall not have any property right in the timber on the land leased and shall not ringbark, kill, destroy or permit the killing or destruction of any timber unless authorised under the Forestry Act 1916 or unless approval has been issued in accordance with the Native Vegetation Act 2003, but the lessee may take such timber as the lessee may reasonably require for use on the land leased, or on any contiguous land held in the same interest, for building, fencing or firewood.
- (30) The lessee shall take all necessary steps to protect the land leased from bush fire.
- (31) The lessee shall, as the Commissioner may from time to time direct, foster and cultivate on the land leased such edible shrubs and plants as the Commissioner may consider can be advantageously and successfully cultivated.
- (32) Whenever so directed by the Commissioner, the lessee shall, on such part or parts of the land leased as shall be specified in the direction, carry out agricultural practices, or refrain from agricultural practices, of such types and for such periods as the Commissioner may in the direction specify.
- (33) The lessee shall not overstock, or permit or allow to be overstocked, the land leased and the decision of the Commissioner as to what constitutes overstocking shall be final and the lessee shall comply with any directions of the Commissioner to prevent or discontinue overstocking.
- (34) The lessee shall, if the Commissioner so directs, prevent the use by stock of any part of the land leased for such periods as the Commissioner considers necessary to permit of the natural reseedling and regeneration of vegetation and, for that purpose, the lessee shall erect within the time appointed by the Commissioner such fencing as the Commissioner may consider necessary.
- (35) The lessee shall furnish such returns and statements as the Commissioner may from time to time require on any matter connected with the land leased or any other land (whether within or outside the Western Division) in which the lessee has an interest.
- (36) The lessee shall, within such time as may be specified by the Commissioner take such steps and measures as the Commissioner shall direct to destroy vermin and such animals and weeds as may, under any Act, from time to time be declared (by declaration covering the land leased) noxious in the Gazette and shall keep the land free of such vermin and noxious animals and weeds during the currency of the lease to the satisfaction of the Commissioner.
- (37) The lessee shall not remove or permit any person to remove gravel, stone, clay, shells or other material for the purpose of sale from the land leased unless the lessee or the person is the holder of a quarry license under regulations made under the Crown Lands Act 1989 or, in respect of land in a State forest, unless the lessee or the person is the holder of a forest materials licence under the Forestry Act 1916, and has obtained the special authority of the Minister to operate on the land, but the lessee may, with the approval of the Commissioner, take from the land such gravel, stone, clay, shells or other material for building and other purposes upon the land as may be required by the lessee.
- (38) The lessee shall comply with the provisions of the Protection of the Environment Operations Act 1997 particularly in relation to disposal of tailwaters or waters which may be contaminated with fertiliser, herbicide or pesticide or similar chemicals.
- (39) The lessee shall not clear any native vegetation within the area shown cross-hatched on the diagram hereunder unless written approval has been granted by the local Catchment Management Authority.
- (40) The lessee shall only conduct dryland cultivation within the area of 653 hectares indicated by cross hatching on the diagram hereunder. Any other cultivation outside this area will only be allowable with the consent of the Commissioner or Minister.
- (41) The lessee shall ensure that cultivation and associated activities do not interfere with any road formation within the allowable area.
- (42) Incised drainage lines, other than manmade structures, which carry water after storms shall be left uncultivated in the channels and for a distance of 20 metres on either side of the banks of the channels except when the Western Lands Commissioner specifies otherwise.
- (43) The lessee shall undertake any fuel management and/or provision of fire trail access in accordance with fire mitigation measures to the satisfaction of the local bushfire authority.
- (44) Aboriginal Sites are protected under the National Parks and Wildlife Act 1974, and are extremely vulnerable to many kinds of agricultural development.
- Should any Aboriginal archaeological relics or sites be uncovered during the proposed works, work is to cease immediately. The lessee must consider the requirements of the National Parks and Wildlife Act 1974 with regard to Aboriginal relics. Under Section 90 it is an offence to damage or destroy relics without prior consent of the Director-General of the National Parks and Wildlife Service (NPWS). If a site is discovered the lessee should contact the Manager, Cultural Heritage Unit, National Parks and Wildlife Services on Phone (02) 6883 5324 OR AT 58-62 Wingewarra St, Dubbo.
- (45) The lessee shall establish windbreaks at his/her own expense, as may be ordered by the Western Lands Commissioner to provide adequate protection of the soil.
- (46) The lessee shall ensure that stubble and other crop residue is retained on the soil surface and shall not be burnt, except with the approval of the Western Lands Commissioner or his delegate. Where such approval is granted and stubble burning is carried out with the approval as per requirements of the NSW Rural Fire Services.
- (47) The lessee shall undertake any appropriate measures, at his/her own expense, ordered by the Commissioner to rehabilitate any degraded cultivated areas.

- (48) Irrigation water is not to be permanently transferred from the lease without the prior permission of the Western Lands Commissioner.
- (49) Disposal of tailwater into creeks and rivers is controlled by the Environment Protection Authority under the Clean Waters Act. Before disposing of any tailwater or water which may be contaminated with fertiliser, herbicide or pesticide the Environment Protection Authority must be contacted.
- (50) The lessee shall negotiate with the relevant Rural Lands Protection Board regarding the movement of stock within the area allowed to be cultivated. This area is partly covered by Travelling Stock Reserves 853, 935 and 72047. If suitable arrangements cannot be made with the Rural Lands Protection Board, the matter will be determined by the Western Lands Commissioner.
- (51) The lessee must ensure that sandhills and other soils with a surface texture of loamy sand or coarser are left uncultivated unless specifically approved by the commissioner.
- (52) Texture contrast (or duplex) soils are soil types which have a sandy to loamy topsoil abruptly overlaying a clay subsoil and are prone to scolding (producing claypans and hummocks). Land within 60 metres of any texture contrast or duplex soil area shall not be cultivated except in accordance with a plan approved by the Commissioner.
- (53) Areas with a slope greater than 2% shall not be cultivated until any soil conservation measures documented in a plan approved by the Commissioner have been implemented at the lessee's expense.
- (54) Cultivation and cropping are not to alter the natural flood regime. Crops are not to be protected by levees.



ALTERATION OF PURPOSE/CONDITIONS OF A WESTERN LANDS LEASE

IT is hereby notified that in pursuance of the provisions of section 18J, Western Lands Act 1901, the purpose and conditions of the undermentioned Western Lands Lease have been altered as shown.

TONY KELLY, M.L.C.,
Minister for Lands

*Administrative District – Brewarrina;
Shire – Brewarrina; Parish – Briarie; County – Clyde*

The purpose/conditions of Western Lands Lease 4362, being the land contained within Folio Identifier 2200 / 764115 has been altered from "Grazing" to "Grazing and Cultivation" effective from 27 July 2009.

As a consequence of the alteration of purpose/conditions rent will be assessed annually in line with the Western Lands Act 1901 and Regulations.

The conditions previously annexed to Western Lands Lease 4362 have been revoked and the following conditions have been annexed thereto.

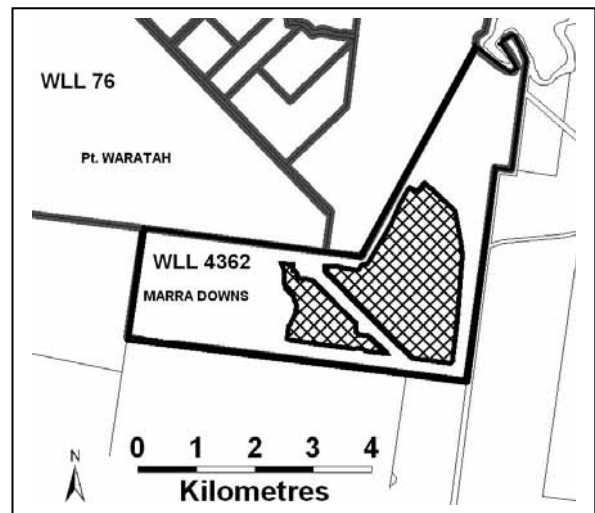
CONDITIONS AND RESERVATIONS ATTACHED TO WESTERN LANDS LEASE WLL No. 4362

- (1) In the conditions annexed to the lease, the expression "the Minister" means the Minister administering the Western Lands Act 1901, and any power, authority, duty or function conferred or imposed upon the Minister by or under those conditions may be exercised or performed either by the Minister or by such officers of the Department of Lands as the Minister may from time to time approve.
- (2) In these conditions and reservations the expression "the Commissioner" means the Commissioner charged with the administration of the Western Lands Act 1901 ("the Act") in accordance with section 4(2) of the Act.
- (3)
 - (a) For the purposes of this clause the term Lessor shall include Her Majesty the Queen Her Heirs and Successors the Minister and the agents servants employees and contractors of the Lessor Her Majesty Her Majesty's Heirs and Successors and the Minister.
 - (b) The lessee covenants with the Lessor to indemnify and keep indemnified the Lessor from and against all claims for injury loss or damage suffered by any person or body using or being in or upon the Premises or any adjoining land or premises of the Lessor arising out of the Holder's use of the Premises and against all liabilities for costs charges and expenses incurred by the Lessor in respect of the claim of any such person or body except to the extent that any such claims and demands arise wholly from any negligence or wilful act or omission on the part of the Lessor.
 - (c) The indemnity contained in this clause applies notwithstanding that this Lease authorised or required the lessee to undertake or perform the activity giving rise to any claim for injury loss or damage.

- (d) The lessee expressly agrees that the obligations of the Holder under this clause shall continue after the expiration or sooner determination of this Lease in respect of any act deed matter or thing occurring before such expiration or determination.
- (4) The rent of the lease shall be assessed in accordance with Part 6 of the Western Lands Act 1901.
- (5) The rent shall be due and payable annually in advance on 1 July in each year.
- (6) (a) "GST" means any tax on goods and/or services, including any value-added tax, broad-based consumption tax or other similar tax introduced in Australia.
 "GST law" includes any Act, order, ruling or regulation, which imposes or otherwise deals with the administration or imposition of a GST in Australia.
- (b) Notwithstanding any other provision of this Agreement:
- (i) If a GST applies to any supply made by either party under or in connection with this Agreement, the consideration provided or to be provided for that supply will be increased by an amount equal to the GST liability properly incurred by the party making the supply.
- (ii) If the imposition of a GST or any subsequent change in the GST law is accompanied by or undertaken in connection with the abolition of or reduction in any existing taxes, duties or statutory charges (in this clause "taxes"), the consideration payable by the recipient of the supply made under this Agreement will be reduced by the actual costs of the party making the supply that are reduced directly or indirectly as a consequence of the abolition of or reduction in taxes.
- (7) The lessee shall pay all rates and taxes assessed on or in respect of the land leased during the currency of the lease.
- (8) The lessee shall hold and use the land leased bona fide for the lessee's own exclusive benefit and shall not transfer, convey or assign the land or any portion thereof without having first obtained the written consent of the Minister.
- (9) The lessee shall not enter into a sublease of the land leased unless the sublease specifies the purpose for which the land may be used under the sublease, and it is a purpose which is consistent with the purpose for which the land may be used under this lease.
- (10) If the lessee enters into a sublease of the land leased, the lessee must notify the Commissioner of the granting of the sublease within 28 days after it is granted.
- (11) The land leased shall be used only for the purpose of Grazing and Cultivation.
- (12) The lessee shall maintain and keep in reasonable repair all improvements on the land leased during the currency of the lease and shall permit the Minister or the Commissioner or any person authorised by the Minister or the Commissioner at all times to enter upon and examine the whole or any part of the land leased and the buildings or other improvements thereon.
- (13) All minerals within the meaning of the Mining Act 1992, and all other metals, gemstones and semiprecious stones, which may be in, under or upon the land leased are reserved to the Crown and the lessee shall permit any person duly authorised in that behalf to enter upon the land leased and search, work, win and remove all or any minerals, metals, gemstones and semiprecious stones in, under or upon the land leased.
- (14) Mining operations may be carried on, upon and in the lands below the land leased and upon and in the lands adjoining the land leased and the lands below those lands and metals and minerals may be removed therefrom and the Crown and any lessee or lessees under any Mining Act or Acts shall not be subject to any proceedings by way of injunction or otherwise in respect of or be liable for any damage occasioned by the letting down, subsidence or lateral movement of the land leased or any part thereof or otherwise by reason of the following acts and matters, that is to say, by reason of the Crown or any person on behalf of the Crown or any lessee or lessees, having worked now or hereafter working any mines or having carried on or now or hereafter carrying on mining operations or having searched for, worked, won or removed or now or hereafter searching for, working, winning or removing any metals or minerals under, in or from the lands lying beneath the land leased or any part thereof, or on, in, under or from any other lands situated laterally to the land leased or any part thereof or the lands lying beneath those lands, and whether on or below the surface of those other lands and by reason of those acts and matters or in the course thereof the Crown reserves the liberty and authority for the Crown, any person on behalf of the Crown and any lessee or lessees from time to time to let down without payment of any compensation any part of the land leased or of the surface thereof.
- (15) The lessee shall comply with the provisions of the Local Government Act 1993, and of the ordinances made thereunder.
- (16) The lessee shall comply with the provisions of the Water Management Act 2000 and any regulations made in pursuance of that Act.
- (17) The lessee shall not erect or permit any person to erect any buildings or extend any existing buildings on the land leased except to the satisfaction of the Commissioner.
- (18) The lessee shall ensure that the land leased is kept in a neat and tidy condition to the satisfaction of the Commissioner and not permit refuse to accumulate on the land.
- (19) Upon termination or forfeiture of the lease the Commissioner may direct that the former lessee shall remove any structure or material from the land at his own cost and without compensation. Where such a direction has been given the former lessee shall leave the land in a clean and tidy condition free from rubbish and debris.
- (20) The lessee shall, within 1 year from the date of commencement of the lease or such further period as the Commissioner may allow, enclose the land leased, either separately or conjointly with other lands held in the same interest, with a suitable fence to the satisfaction of the Commissioner.

- (21) The lessee shall not obstruct or interfere with any reserves, roads or tracks on the land leased, or the lawful use thereof by any person.
- (22) The lessee shall erect gates on roads within the land leased when and where directed by the Commissioner for public use and shall maintain those gates together with approaches thereto in good order to the satisfaction of the Commissioner.
- (23) The right is reserved to the public of free access to, and passage along, the bank of any watercourse adjoining the land leased and the lessee shall not obstruct access or passage by any member of the public to or along the bank.
- (24) Any part of a reserve for travelling stock, camping or water supply within the land leased shall, during the whole currency of the lease, be open to the use of bona fide travellers, travelling stock, teamsters and carriers without interference or annoyance by the lessee and the lessee shall post in a conspicuous place on the reserve a notice board indicating for public information the purpose of such reserve and, in fencing the land leased, the lessee shall provide gates and other facilities for the entrance and exit of travelling stock, teamsters and others. The notice board, gates and facilities shall be erected and maintained to the satisfaction of the Commissioner. The lessee shall not overstock, wholly or in part, the areas leased within the reserve, the decision as to overstocking resting with the Commissioner.
- (25) The Crown shall not be responsible to the lessee or the lessee's successors in title for provision of access to the land leased.
- (26) The lessee shall comply with the provisions of the Native Vegetation Act 2003 and any regulations made in pursuance of that Act.
- (27) The lessee shall comply with requirements of section 18DA of the Western Lands Act 1901 which provides that except in circumstances referred to in subsection (3) of that section, cultivation of the land leased or occupied may not be carried out unless the written consent of the Department has first been obtained and any condition to which the consent is subject under subsection (6) is complied with.
- (28) Notwithstanding any other condition annexed to the lease, the lessee shall, in removing timber for the purpose of building, fencing or firewood, comply with the routine agricultural management activities listed in the Native Vegetation Act 2003.
- (29) The lessee shall not interfere with the timber on any of the land leased which is within a State forest, timber reserve or flora reserve unless authorisation has been obtained under the provisions of the Forestry Act 1916 and shall not prevent any person or persons duly authorised in that behalf from taking timber on the land leased. The lessee shall not have any property right in the timber on the land leased and shall not ringbark, kill, destroy or permit the killing or destruction of any timber unless authorised under the Forestry Act 1916 or unless approval has been issued in accordance with the Native Vegetation Act 2003, but the lessee may take such timber as the lessee may reasonably require for use on the land leased, or on any contiguous land held in the same interest, for building, fencing or firewood.
- (30) The lessee shall take all necessary steps to protect the land leased from bush fire.
- (31) The lessee shall, as the Commissioner may from time to time direct, foster and cultivate on the land leased such edible shrubs and plants as the Commissioner may consider can be advantageously and successfully cultivated.
- (32) Whenever so directed by the Commissioner, the lessee shall, on such part or parts of the land leased as shall be specified in the direction, carry out agricultural practices, or refrain from agricultural practices, of such types and for such periods as the Commissioner may in the direction specify.
- (33) The lessee shall not overstock, or permit or allow to be overstocked, the land leased and the decision of the Commissioner as to what constitutes overstocking shall be final and the lessee shall comply with any directions of the Commissioner to prevent or discontinue overstocking.
- (34) The lessee shall, if the Commissioner so directs, prevent the use by stock of any part of the land leased for such periods as the Commissioner considers necessary to permit of the natural reseedling and regeneration of vegetation and, for that purpose, the lessee shall erect within the time appointed by the Commissioner such fencing as the Commissioner may consider necessary.
- (35) The lessee shall furnish such returns and statements as the Commissioner may from time to time require on any matter connected with the land leased or any other land (whether within or outside the Western Division) in which the lessee has an interest.
- (36) The lessee shall, within such time as may be specified by the Commissioner take such steps and measures as the Commissioner shall direct to destroy vermin and such animals and weeds as may, under any Act, from time to time be declared (by declaration covering the land leased) noxious in the Gazette and shall keep the land free of such vermin and noxious animals and weeds during the currency of the lease to the satisfaction of the Commissioner.
- (37) The lessee shall not remove or permit any person to remove gravel, stone, clay, shells or other material for the purpose of sale from the land leased unless the lessee or the person is the holder of a quarry license under regulations made under the Crown Lands Act 1989 or, in respect of land in a State forest, unless the lessee or the person is the holder of a forest materials licence under the Forestry Act 1916, and has obtained the special authority of the Minister to operate on the land, but the lessee may, with the approval of the Commissioner, take from the land such gravel, stone, clay, shells or other material for building and other purposes upon the land as may be required by the lessee.
- (38) The lessee shall comply with the provisions of the Protection of the Environment Operations Act 1997 particularly in relation to disposal of tailwaters or waters which may be contaminated with fertiliser, herbicide or pesticide or similar chemicals.

- (39) The lessee shall not clear any native vegetation within the area shown cross-hatched on the diagram hereunder unless written approval has been granted by the local Catchment Management Authority.
- (40) The lessee shall only conduct dryland cultivation within the area of 516 hectares indicated by hatching on the diagram hereunder. Any other cultivation outside this area will only be allowable with the consent of the Commissioner or Minister.
- (41) The lessee shall ensure that cultivation and associated activities do not interfere with any road formation within the allowable area.
- (42) Incised drainage lines, other than man-made structures, which carry water after storms shall be left uncultivated in the channels and for a distance of 20 metres on either side of the banks of the channels except when the Western Lands Commissioner specifies otherwise.
- (43) The lessee shall undertake any fuel management and/or provision of fire trail access in accordance with fire mitigation measures to the satisfaction of the local bushfire authority.
- (44) Aboriginal Sites are protected under the National Parks and Wildlife Act 1974, and are extremely vulnerable to many kinds of agricultural development.
- Should any Aboriginal archaeological relics or sites be uncovered during the proposed works, work is to cease immediately. The lessee must consider the requirements of the National Parks and Wildlife Act 1974 with regard to Aboriginal relics. Under Section 90 it is an offence to damage or destroy relics without prior consent of the Director-General of the National Parks and Wildlife Service (NPWS). If a site is discovered the lessee should contact the Manager, Cultural Heritage Unit, National Parks and Wildlife Services on Phone (02) 6883 5324 OR AT 58-62 Wingewarra St, Dubbo.
- (45) The lessee shall establish windbreaks at his/her own expense, as may be ordered by the Western Lands Commissioner to provide adequate protection of the soil.
- (46) The lessee shall ensure that stubble and other crop residue is retained on the soil surface and shall not be burnt, except with the approval of the Western Lands Commissioner or his delegate. Where such approval is granted and stubble burning is carried out with the approval as per requirements of the NSW Rural Fire Services.
- (47) The lessee shall undertake any appropriate measures, at his/her own expense, ordered by the Commissioner to rehabilitate any degraded cultivated areas.
- (48) Irrigation water is not to be permanently transferred from the lease without the prior permission of the Western Lands Commissioner.
- (49) Disposal of tailwater into creeks and rivers is controlled by the Environment Protection Authority under the Clean Waters Act. Before disposing of any tailwater or water which may be contaminated with fertiliser, herbicide or pesticide the Environment Protection Authority must be contacted.



NOTIFICATION OF CLOSING OF PUBLIC ROAD

IN pursuance of the provisions of the Roads Act 1993, the road hereunder described is closed and the land comprised therein ceases to be a public road and the rights of passage and access that previously existed in relation to the road are extinguished. On road closing, title to the land comprising the former public road vests in the body specified in the Schedule hereunder.

TONY KELLY, M.L.C.,
Minister for Lands

Description

Administrative District – Broken Hill; Shire – Broken Hill

Road Closed: Lot 1, DP 118339 at Broken Hill, Parish Picton, County Yancowinna.

File No.: 08/5245.

Schedule

On closing, the land within Lot 1, DP 118339 remains vested in Broken Hill City Council as operational land for the purposes of the Local Government Act 1993.

Department of Primary Industries

ANIMAL DISEASES (EMERGENCY OUTBREAKS) ACT 1991

ORDER – Section 76

Certification that an outbreak of the emergency disease Swine influenza exists in the State of New South Wales

I, RICHARD FREDERICK SHELDRAKE, Director-General of the NSW Department of Industry and Investment, with the powers the Minister has delegated to me under section 67 of the Animal Diseases (Emergency Outbreaks) Act 1991 and pursuant to section 76 of that Act certify that an outbreak of the emergency disease Swine influenza exists on a property in the Dunedoo area of the State of New South Wales which was declared an infected place pursuant to section 10 of the Animal Diseases (Emergency Outbreaks) Act 1991 on 3 August 2007.

Dated this 3rd day of August 2009.

R. F. SHELDRAKE,
Director-General,
NSW Department of Industry and Investment

ANIMAL DISEASES (EMERGENCY OUTBREAKS) ACT 1991

Section 68

Instrument of Appointment of Inspectors

I, IAN JAMES ROTH, Deputy Chief Veterinary Officer, Department of Industry and Development NSW (previously NSW Department of Primary Industries), pursuant to section 66 (2) of the Animal Diseases (Emergency Outbreaks) Act 1991 (“the Act”) and with the delegated authority of the Director-General of the Department of Industry and Development NSW (previously NSW Department of Primary Industries), pursuant to section 68 of the Act appoint the persons named in the Schedule to this Instrument as Inspectors for the purposes of the Act.

SCHEDULE

Jason Lex GAVENLOCK
Angeline Louise KELLY

Dated this 3rd day of August 2009.

IAN JAMES ROTH,
Deputy Chief Veterinary Officer,
NSW Department of Industry and Development

COMMONWEALTH OF AUSTRALIA OFFSHORE MINERALS ACT 1994

Instrument of Delegation

I, IAN MACDONALD, M.L.C., Designated Authority for the State of New South Wales under the Offshore Minerals Act 1994 (Cth) (“the Act”) pursuant to sections 29 and 419 of the Act:

1. revoke all previous delegations made by the Designated Authority for the State of New South Wales under the Act and any delegations revived as a result of that revocation; and

2. delegate all my powers and functions:
 - (a) under the Act (other than the power of delegation);
 - (b) under the Offshore Minerals (Data Lodgment and Reporting) Regulations 1996,
 - (c) under the Offshore Minerals (Ballot Procedures) Regulations; and
 - (d) under the Offshore Minerals (Fees) Regulations to the person who for the time being holds, occupies or performs the duties of the office of Executive Director, Mineral Resources in the New South Wales Department of Primary Industries.

Dated this 29th day of July 2009.

IAN MACDONALD, M.L.C.,
Minister for Mineral Resources

CLEAN COAL ADMINISTRATION ACT 2008

Appointment of Deputy Members to the
Clean Coal Council

I, IAN MACDONALD, M.L.C., Minister for Mineral Resources, pursuant to subclause 2 (1) of Schedule 1 to the Clean Coal Administration Act 2008 (“the Act”), hereby appoint each person named in Column 2 of the Schedule as the deputy of the member of the Clean Coal Council named in Column 1 of the Schedule.

SCHEDULE

<i>Column 1 Member of Clean Coal Council</i>	<i>Column 2 Deputy Member of Clean Coal Council</i>
Jim HENNESS	Gregory EVERETT
William CHAMPION	Fiona NICHOLLS
Dr Nikki WILLIAMS	Sue ERN-TAN
Travers DUNCAN	John LANGLEY

Dated this 31st day of July 2009

IAN MACDONALD, M.L.C.,
Minister for Mineral Resources

CLEAN COAL ADMINISTRATION ACT 2008

Appointment of Member to the Clean Coal Council

I, IAN MACDONALD, M.L.C., Minister for Mineral Resources, pursuant to sections 10 (1) (a) and 10 (1) (b) of the Clean Coal Administration Act 2008 (“the Act”), hereby appoint Mr William Champion and Professor Mary O’KANE respectively as members of the Clean Coal Council for a period of 2 years from the date of appointment.

Dated this 31st day of July 2009.

IAN MACDONALD, M.L.C.,
Minister for Mineral Resources

MINERAL RESOURCES

NOTICE is given that the following applications have been received:

EXPLORATION LICENCE APPLICATIONS

(T09-0146)

No. 3753, NEWMONT EXPLORATION PTY LTD (ACN 006 306 690), area of 10 units, for Group 1, dated 30 July 2009. (Orange Mining Division).

(T09-0147)

No. 3754, GOLD OF OPHIR PTY LTD (ACN 135 513 587), area of 72 units, for Group 1, dated 31 July 2009. (Armidale Mining Division).

(T09-0148)

No. 3755, PLATSEARCH NL (ACN 003 254 395), area of 62 units, for Group 1, dated 4 August 2009. (Broken Hill Mining Division).

IAN MACDONALD, M.L.C.,
Minister for Mineral Resources

NOTICE is given that the following applications have been granted:

EXPLORATION LICENCE APPLICATIONS

(T09-0024)

No. 3640, now Exploration Licence No. 7372, PANGAEA MINERALS PTY LIMITED (ACN 120 631 316), County of Fitzgerald, Map Sheets (7536, 7636, 7637), area of 96 units, for Group 1, dated 29 July 2009, for a term until 29 July 2011.

(T09-0029)

No. 3645, now Exploration Licence No. 7370, ORESUM LIMITED (ACN 129 712 465), County of Arrawatta, Map Sheet (9139), area of 16 units, for Group 2, dated 28 July 2009, for a term until 28 July 2011.

(T09-0031)

No. 3646, now Exploration Licence No. 7371, Robert John WALBURN, Counties of Arrawatta and Gough, Map Sheet (9138), area of 9 units, for Group 6, dated 28 July 2009, for a term until 28 July 2011.

(T09-0061)

No. 3671, now Exploration Licence No. 7374, INISHOWEN RESOURCES PTY LIMITED, Counties of Arrawatta and Gough, Map Sheet (9138), area of 31 units, for Group 6, dated 30 July 2009, for a term until 30 July 2011.

IAN MACDONALD, M.L.C.,
Minister for Mineral Resources

NOTICE is given that the following applications for renewal have been received:

(T97-1226)

Exploration Licence No. 5343, CENTRAL WEST GOLD NL (ACN 003 078 591), area of 1 units. Application for renewal received 4 August 2009.

(T01-0094)

Exploration Licence No. 5855, ALPHADALE PTY LIMITED (ACN 050 409 008), area of 8 units. Application for renewal received 30 July 2009.

(T07-8121)

Exploration Licence No. 6114, SILVER MINES LIMITED (ACN 107 452 942), area of 6 units. Application for renewal received 29 July 2009.

(T03-0022)

Exploration Licence No. 6122, INFERUS RESOURCES PTY LTD (ACN 119 368 160), area of 42 units. Application for renewal received 31 July 2009.

(C02-0431)

Exploration Licence No. 6123, ELLEMBY RESOURCES PTY LTD (ACN 069 359 011), area of 2219 hectares. Application for renewal received 29 July 2009.

(T03-0047)

Exploration Licence No. 6124, MINOTAUR OPERATIONS PTY LTD (ACN 108 925 284), area of 13 units. Application for renewal received 29 July 2009.

(05-017)

Exploration Licence No. 6462, BIG ISLAND MINING PTY LTD (ACN 112 787 470), area of 100 units. Application for renewal received 30 July 2009.

(05-187)

Exploration Licence No. 6463, REPUBLIC GOLD LIMITED (ACN 106 399 311) and ASTOR CONSULTANTS PTY LIMITED (ACN 001 787 524), area of 28 units. Application for renewal received 31 July 2009.

(06-60)

Exploration Licence No. 6622, HERITAGE GOLD NZ LTD (ACN 009 474 702), area of 22 units. Application for renewal received 31 July 2009.

(07-104)

Exploration Licence No. 6854, Neville PERRY and Robert ARMSTRONG, area of 40 units. Application for renewal received 3 August 2009.

(07-215)

Exploration Licence No. 6863, PLATSEARCH NL (ACN 003 254 395), area of 35 units. Application for renewal received 31 July 2009.

(07-217)

Exploration Licence No. 6864, PLATSEARCH NL (ACN 003 254 395), area of 41 units. Application for renewal received 31 July 2009.

(06-7087)

Exploration Licence No. 6880, BIG ISLAND MINING PTY LTD (ACN 112 787 470), area of 135 units. Application for renewal received 3 August 2009.

(07-151)

Exploration Licence No. 6885, M. A. ROCHE GROUP PTY LTD (ACN 060 536 441), area of 6 units. Application for renewal received 21 July 2009.

IAN MACDONALD, M.L.C.,
Minister for Mineral Resources

RENEWAL OF CERTAIN AUTHORITIES

NOTICE is given that the following authorities have been renewed:

(C90-0237)

Authorisation No. 424, DIRECTOR GENERAL NSW DEPT OF PRIMARY INDUSTRIES ON BEHALF OF THE CROWN, County of Cumberland, Map Sheet (9030), area of 172 square kilometres, for a further term until 1 May 2014. Renewal effective on and from 15 July 2009.

(T01-0199)

Exploration Licence No. 5928, WALLARAH MINERALS PTY LTD (ACN 002 503 399), County of King, Map Sheet (8628), area of 5 units, for a further term until 21 March 2010. Renewal effective on and from 30 July 2009.

IAN MACDONALD, M.L.C.,
Minister for Mineral Resources

WITHDRAWAL OF APPLICATION FOR RENEWAL

NOTICE is given that the application for renewal in respect of the following authority has been withdrawn:

(T94-0544)

Assessment Lease No. 6, AUSTRALIAN VERMICULITE INDUSTRIES PTY LIMITED (ACN 070 146 771), Parish of Beaconsfield, County of Kennedy, Map Sheets (8333-2-4, 8333-2-N), area of 321.9 hectares. The authority ceased to have effect on 3 August 2009.

IAN MACDONALD, M.L.C.,
Minister for Mineral Resources

TRANSFERS

(05-682)

Exploration Licence No. 5939, formerly held by ATLAS RESOURCES PTY LIMITED (ACN 003 463 036) has been transferred to CAPITAL MINING LIMITED (ACN 104 551 171). The transfer was registered on 28 July 2009.

(T01-0236)

Exploration Licence No. 5982, formerly held by ZINTOBA PTY LTD (ACN 001 318 341) has been transferred to ZINTOBA PTY LTD (ACN 001 318 341) and PEAK GOLD MINES PTY LIMITED (ACN 001 533 777). The transfer was registered on 28 July 2009.

(T08-0069)

Exploration Licence No. 6178, formerly held by CLANCY EXPLORATION LIMITED (ACN 105 578 756) has been transferred to CLANCY EXPLORATION LIMITED (ACN 105 578 756) and GOLD FIELDS AUSTRALASIA PTY LTD (ACN 087 624 600). The transfer was registered on 4 August 2009.

(T08-0069)

Exploration Licence No. 6328, formerly held by CLANCY EXPLORATION LIMITED (ACN 105 578 756) has been transferred to CLANCY EXPLORATION LIMITED (ACN 105 578 756) and GOLD FIELDS AUSTRALASIA PTY LTD (ACN 087 624 600). The transfer was registered on 4 August 2009.

(T08-0069)

Exploration Licence No. 6553, formerly held by CLANCY EXPLORATION LIMITED (ACN 105 578 756) has been transferred to CLANCY EXPLORATION LIMITED (ACN 105 578 756) and GOLD FIELDS AUSTRALASIA PTY LTD (ACN 087 624 600). The transfer was registered on 4 August 2009.

(T08-0069)

Exploration Licence No. 6554, formerly held by CLANCY EXPLORATION LIMITED (ACN 105 578 756) has been transferred to CLANCY EXPLORATION LIMITED (ACN 105 578 756) and GOLD FIELDS AUSTRALASIA PTY LTD (ACN 087 624 600). The transfer was registered on 4 August 2009.

(T08-0069)

Exploration Licence No. 6662, formerly held by CLANCY EXPLORATION LIMITED (ACN 105 578 756) has been transferred to CLANCY EXPLORATION LIMITED (ACN 105 578 756) and GOLD FIELDS AUSTRALASIA PTY LTD (ACN 087 624 600). The transfer was registered on 4 August 2009.

(T08-0069)

Exploration Licence No. 7200, formerly held by CLANCY EXPLORATION LIMITED (ACN 105 578 756) has been transferred to CLANCY EXPLORATION LIMITED (ACN 105 578 756) and GOLD FIELDS AUSTRALASIA PTY LTD (ACN 087 624 600). The transfer was registered on 4 August 2009.

The following transfer was withdrawn:

Assessment Lease No. 6, AUSTRALIAN VERMICULITE INDUSTRIES (ACN 070 146 771), to HILLVIEW MINING LIMITED (ACN 009 240 439). The transfer was withdrawn on 29 May 2009.

IAN MACDONALD, M.L.C.,
Minister for Mineral Resources

Roads and Traffic Authority

ROAD TRANSPORT (GENERAL) ACT 2005

Notice under the Road Transport (Mass, Loading and Access) Regulation 2005

I, Michael Bushby, Chief Executive of the Roads and Traffic Authority, in pursuance to the Road Transport (Mass, Loading and Access) Regulation 2005, make the Notice set forth hereunder.

MICHAEL BUSHBY,
Chief Executive,
Roads and Traffic Authority

AMENDMENT

The Metropolitan High Capacity Bus Trial Mass Limit Exemption Notice 2008 under Division 5 of Part 2 of the Road Transport (Mass, Loading and Access) Regulation 2005, published in the NSW Government Gazette No. 94 of 8 August 2008 at pages 7559-7560, is amended:

Insert at Table 1:

<i>City to Surf high capacity bus routes</i>		<i>Conditions</i>
Campbell Parade	Liverpool Street	The roads listed in this amendment are approved only for the calendar period Sunday August 9 2009
Bondi Road	Elizabeth Street	
Oxford Street	College Street	
Grovenor Street	St James Road	
Grafton Street	Old South Head Road	
Syd Einfeld Drive	O'Brien Street	
Liverpool Street	Hall Street	
Lamrock Avenue		

ROAD TRANSPORT (GENERAL) ACT 2005

Notice under Clause 20 of the Road Transport (Mass, Loading and Access) Regulation 2005

WEDDIN SHIRE COUNCIL, in pursuance of Division 4 of Part 2 of the Road Transport (Mass, Loading and Access) Regulation 2005, by this Notice, specify the routes and areas on or in which B-Doubles may be used subject to any requirements or conditions set out in the Schedule.

TREVOR LOBB,
General Manager,
Weddin Shire Council
(by delegation from the Minister for Roads)
Dated: 31 July 2009

SCHEDULE**1. Citation**

This Notice may be cited as the Weddin Shire Council B-Double Notice No. 1 2009.

2. Commencement

This Notice takes effect on the date of Gazettal.

3. Effect

This Notice remains in force until 30 September 2010 unless it is amended or repealed earlier.

4. Application

This Notice applies to those B-Double vehicles which comply with Schedule 1 of the Road Transport (Mass, Loading and Access) Regulation 2005 and Schedule 2 of the Road Transport (Vehicle Registration) Regulation 2007.

5. Routes

B-Double routes within the Weddin Shire Council.

<i>Type</i>	<i>Road No.</i>	<i>Road Name</i>	<i>Starting Point</i>	<i>Finishing Point</i>
25.	000.	South Street, Grenfell.	MR398 (Mary Gilmore Way).	West Street, Grenfell.
25.	000.	West Street, Grenfell.	South Street, Grenfell.	Camp Street, Grenfell.
25.	000.	Camp Street (MR398), Grenfell.	SH6 (Mid Western Highway, Grenfell.	Brundah Street, Grenfell.
25.	000.	Caragabal-Quandialla Road, Grenfell Shire.	SH6 (Mid Western Highway), Caragabal.	Bland Road, Quandialla.

ROAD TRANSPORT (GENERAL) ACT 2005

Notice under Clause 20 of the Road Transport (Mass, Loading and Access) Regulation 2005

WINGECARRIBEE COUNCIL, in pursuance of Division 4 of Part 2 of the Road Transport (Mass, Loading, Access) Regulation 2005, by this Notice, specify the routes and areas on or in which 25 metre B-Doubles may be used subject to any requirements or conditions set out in the Schedule.

MICHAEL BREARLEY,
Acting General Manager,
Wingecarribee Council
(by delegation from the Minister for Roads)
Dated: 15 July 2009

SCHEDULE
1. Citation

This Notice may be cited as Wingecarribee Council 25 Metre B-Double route Notice No. 1/2009.

2. Commencement

This Notice takes effect on the date of gazettal.

3. Effect

This Notice remains in force until 30th September 2010 unless it is amended or repealed earlier.

4. Application

This Notice applies to those 25 metre B-Double vehicles which comply with Schedule 1 of the Road Transport (Mass, Loading and Access) Regulation 2005 and Schedule 2 of the Road Transport (Vehicle Registration) Regulation 2007.

5. Routes

<i>Type</i>	<i>Road Name</i>	<i>Starting Point</i>	<i>Finishing Point</i>
25m.	Kirkham Road.	MR260 Mittagong Road.	Oxley Hill Road.
25m.	Oxley Hill Road.	Kirkham Road.	Kiama Road.
25m.	Kiama Road.	Oxley Hill Road.	Bowral Brickworks.

ROAD TRANSPORT (GENERAL) ACT 2005

Notice under Clause 20 of the Road Transport (Mass, Loading and Access) Regulation 2005

WINGECARRIBEE COUNCIL, in pursuance of Division 4 of Part 2 of the Road Transport (Mass, Loading, Access) Regulation 2005, by this Notice, specify the routes and areas on or in which 4.6 metre High Vehicles may be used subject to any requirements or conditions set out in the Schedule.

MICHAEL BREARLEY,
Acting General Manager,
Wingecarribee Council
(by delegation from the Minister for Roads)
Dated: 15 July 2009

SCHEDULE
1. Citation

This Notice may be cited as Wingecarribee Council 4.6 Metre High Vehicle Route Notice No. 1/2009.

2. Commencement

This Notice takes effect on the date of gazettal.

3. Effect

This Notice remains in force until 31st December 2012 unless it is amended or repealed earlier.

4. Application

This Notice applies to those 4.6 metre high vehicles which comply with Schedule 1 of the Road Transport (Mass, Loading and Access) Regulation 2005 and Schedule 2 of the Road Transport (Vehicle Registration) Regulation 2007.

5. Routes

<i>Type</i>	<i>Road No.</i>	<i>Road Name</i>	<i>Starting Point</i>	<i>Finishing Point</i>
4.6m.	MR258.	Old Hume Highway.	Clocktower, MR260 Moss Vale Road, Mittagong.	N/B Offload ramp from HW2 Hume Highway, Welby.
4.6m.	MR372.	Waite Street.	HW25 Illawarra Highway, Moss Vale.	Douglas Road, Berrima.

ROADS ACT 1993**LAND ACQUISITION (JUST TERMS
COMPENSATION) ACT 1991**

Notice of Compulsory Acquisition and Dedication as
Public Road of Land at Tarcutta in the
Wagga Wagga City Council area

THE Roads and Traffic Authority of New South Wales by its delegate declares, with the approval of Her Excellency the Governor, that the land described in the schedule below is acquired by compulsory process under the provisions of the Land Acquisition (Just Terms Compensation) Act 1991 for the purposes of the Roads Act 1993 and further dedicates the land as public road under Section 10 of the Roads Act 1993.

T D Craig
Manager, Compulsory Acquisition & Road Dedication
Roads and Traffic Authority of New South Wales

—————
SCHEDULE

ALL those pieces or parcels of land situated in the Wagga Wagga City Council area, Parish of Umutbee and County of Wynyard, shown as:

Lot 48 Deposited Plan 757255, being the whole of the land in Certificate of Title 48/757255 being also part of the land in Reserve 71186 for Public Recreation notified in the Government Gazette of 17 March 1944 folio 493 and 3 March 1972 folio 801; and

Lot 49 Deposited Plan 1082214, being part of the land in Reserve 71186 for Public Recreation notified in the Government Gazette of 17 March 1944 folio 493 and 3 March 1972 folio 801.

The land is said to be in the possession of the Crown and Wagga Wagga City Council Crown Reserves Reserve Trust (trustee).

ALSO ALL that piece or parcel of land situated in the Wagga Wagga City Council area, Parish of Umutbee and County of Wynyard, shown as:

Lot 12 Section 6 Deposited Plan 758953, being the whole of the land in Certificate of Title 12/6/758953 being also the whole of the land in Reserve 67382 for Drainage notified in the Government Gazette of 25 February 1938 folio 958, excluding any existing easements from the compulsory acquisition of Lot 12 Section 6 Deposited Plan 758953.

The land is said to be in the possession of the Crown.

(RTA Papers: 9M1551; RO 2/468.1168)

ROADS ACT 1993**LAND ACQUISITION (JUST TERMS
COMPENSATION) ACT 1991**

Notice of Compulsory Acquisition of Land
at Green Point in the Gosford City Council area

The Roads and Traffic Authority of New South Wales by its delegate declares, with the approval of Her Excellency the Governor, that the land described in the schedule below is acquired by compulsory process under the provisions of the Land Acquisition (Just Terms Compensation) Act 1991 for the purposes of the Roads Act 1993.

T D Craig
Manager, Compulsory Acquisition & Road Dedication
Roads and Traffic Authority of New South Wales

—————
SCHEDULE

All that piece or parcel of land situated in the Gosford City Council area, Parish of Kincumber and County of Northumberland, shown as Lot 2 Deposited Plan 1133891, being part of the land in Certificate of Title 10/1111522.

The land is said to be in the possession of Trust Company Limited (registered proprietor), National Australia Bank Limited (mortgagee) and A B C Developmental Learning Centres Pty Limited (lessee).

(RTA Papers: 9M1376; RO 184.1976)

ROADS ACT 1993**LAND ACQUISITION (JUST TERMS
COMPENSATION) ACT 1991**

Notice of Compulsory Acquisition of Land
at Moree in the Moree Plains Shire Council area

THE Roads and Traffic Authority of New South Wales by its delegate declares, with the approval of Her Excellency the Governor, that the land described in the schedule below is acquired by compulsory process under the provisions of the Land Acquisition (Just Terms Compensation) Act 1991 for the purposes of the Roads Act 1993.

T D Craig
Manager, Compulsory Acquisition & Road Dedication
Roads and Traffic Authority of New South Wales

SCHEDULE

ALL that piece or parcel of Crown land situated in the Moree Plains Shire Council area, Parish of Moree and County of Courallie, shown as Lot 22 Deposited Plan 1120546, being part of the land in Certificate of Title 576/821244.

(RTA Papers: 9M1798; RO 17/291.182)

ROADS ACT 1993

Notice of Dedication of Land as Public Road
at Bunnerong in the Botany Bay City and Randwick
City Council areas

THE Roads and Traffic Authority of New South Wales, by its delegate, dedicates the land described in the schedule below as public road under section 10 of the Roads Act 1993.

T D Craig
Manager, Compulsory Acquisition & Road Dedication
Roads and Traffic Authority of New South Wales

SCHEDULE

ALL that piece or parcel of land situated in the Botany Bay City and Randwick City Council areas, Parish of Botany, County of Cumberland, shown as Lot 2 Deposited Plan 578664.

(RTA Papers: FPP 9M1480; RO 411.12088)

ROADS ACT 1993

Notice of Dedication of Land as Public Road
at Bunnerong, Banksmeadow and Mascot in the Botany Bay City Council area

THE Roads and Traffic Authority of New South Wales, by its delegate, dedicates the land described in the schedule below as public road under section 10 of the Roads Act 1993.

T D Craig
Manager, Compulsory Acquisition & Road Dedication
Roads and Traffic Authority of New South Wales

SCHEDULE

ALL those pieces or parcels of land situated in the Botany Bay City Council area, Parish of Botany, County of Cumberland, shown as:

<u>Description of Land</u>	<u>Title Particulars</u>
Lot 1 Deposited Plan 578664	Certificate of Title Volume 14416 Folio 211
Lot 10 Deposited Plan 258043	Certificate of Title Volume 5081 Folio 238
Lot 11 Deposited Plan 258043	Certificate of Title Volume 9252 Folio 154
Lot 12 Deposited Plan 258043	Folio Identifier 12 / 258043
Lot 10 Deposited Plan 785089	Folio Identifier 10 / 785089
Lot 7 Deposited Plan 258043	Certificate of Title Volume 14246 Folio 131
Lot 5 Deposited Plan 258043	Certificate of Title Volume 14246 Folio 131
Lot 3 Deposited Plan 714995	Folio Identifier 3 / 714995
Lot 4 Deposited Plan 714995	Folio Identifier 4 / 714995
Lot 16 Deposited Plan 836735	Folio Identifier 16 / 836735
Lot 18 Deposited Plan 836735	Folio Identifier 18 / 836735
Lot 1 Deposited Plan 359421	Certificate of Title Volume 4336 Folio 203
Lot 22 Deposited Plan 836735	Folio Identifier 22 / 836735
Lot 14 Deposited Plan 528331	Deed of Conveyance No 398 Book 2908
That part of Lot 7 Deposited Plan 62371 which is exclusive of that part of Lot 1 Deposited Plan 431852 within the aforementioned Lot 7	Certificate of Title Volume 1533 Folio 36

(RTA Papers: FPP 9M1480; RO 411.12088)

Other Notices

ASSOCIATIONS INCORPORATION ACT 1984

Cancellation of Incorporation pursuant to Section 54

TAKE notice that the incorporation of the following associations is cancelled by this notice pursuant to section 54 of the Associations Incorporation Act 1984.

Cancellation is effective as at the date of gazettal.

Australasian Spa Association Incorporated – Inc9874842

Australia China Culture Education and Professional Training Academy Incorporated – Inc9889133

Australian Christian Naturopathic Association Incorporated – Inc9875676

Australian Romanian Club Incorporated – Inc9875470

Aust-China Business Network Incorporated – Inc9882710

Barneys Gully Landcare Group Incorporated – Inc3486094

Christian Neighbourhood Centre Incorporated – Inc9874257

Community Soccer Association of Australia Incorporated – Inc9888090

Dogbite Incorporated – Inc9874245

Driven Incorporated – Inc9877154

Eastcoast Rabbit Farmers Association Incorporated – Inc9882126

East Corrimal Boardriders Incorporated – Inc9884898

Excelus Incorporated – Inc9885079

Fairfield Golf Club Incorporated – Inc9885153

First Home Buyers Association Incorporated – Inc9885083

Goulburn Enterprise Incorporated – Inc9882662

Healthy Alternatives Today Incorporated – Inc9886008

Highland Rovers Soccer Club Incorporated – Inc9880453

Hunter Valley Target Archers Incorporated – Inc9885104

Junangmum Mens Group Incorporated – Inc9882668

Koori Gonyah Inc – Inc9885519

Liverpool City Junior Rugby League Football Club Inc – Inc9877348

Lochinvar Cricket Club Incorporated – Inc9880425

Lovejam Incorporated – Inc9887895

Marrickville Liquor Accord Incorporated – Inc9885074

Middle Arm Baldrudgery Catchment Landcare Group Incorporated – Y2922319

The Myotherapy Association of Australia Incorporated – Inc9882193

Myrangle Creek Landcare Group Incorporated – Y2009204

The Oceanic Association of Oly and Sports Collectors Incorporated – Inc9880398

Paradise Ministries Incorporated – Inc3415149

Pukaar Incorporated – Inc9881603

Quota International of Manly Incorporated – Y0804240

Rylstone Kandos U.H.F. Repeater Association Incorporated – Inc9881340

St. George Bersivey Incorporated – Inc9888017

Small Business Networking Group Incorporated – Inc9882153

South West Sydney Industry-Education Partnership Incorporated – Y2999025

The Sporting Shooters Association of Australia (New South Wales) Inverell Branch Incorporated – Inc9877167

Sutherland Shire Cricket Council (S.S.C.C.) Inc – Inc9874125

Synesthesia Association of Australia & New Zealand Incorporated – Inc9889063

Western Sydney Legal Centre Incorporated – Inc9885073

WP21 Australia Incorporated – Inc3502994

XR6 Turbo Club of Australia Incorporated – Inc9881499

APPLES (Armidale Positive Parenting Learning Environment Strategy) Incorporated – Inc9881666

Australian Deaf Basketball Association Incorporated – Inc9878688

Australian-Heshan Association Incorporated – Inc3487451

Australian Mist Breeders and Fanciers Association Incorporated – Inc3449450

Broken Hill Pocket Bike & Mini Moto Club Inc – Inc9885867

Central Coast Junior Australian Football League (CCJAFTL) Incorporated – Y2916703

ECOCEAN – Research, Education and Conservation Incorporated – Inc9877360

Liverpool Multicultural Organisation Incorporated – Inc9882232

Ozzie Homeless Children's Christian Group Incorporated – Inc9875029

Pelican Shores Residents Association Incorporated – Inc9876768

Regency Ministries Incorporated – Inc9882080

Rhinos Ice Hockey Club Incorporated – Inc9883106

Southern Metropolitan District Bowling Association Incorporated – Inc9874298

Sydney City Football Club Incorporated – Inc9885551

Tamworth Classic Holden Club "48-78" Inc – Inc9883183

Tamworth Dragons Incorporated – Inc9885301

Top Pub Fishing Club Incorporated – Inc9886069

Wollongong District Amateur Soccer Association Incorporated – Inc9878190

Dated: 30 July 2009.

ROBERT HAYES,
A/Manager,

Financial Analysis,

Registry of Co-operatives and Associations,

Office of Fair Trading,

Department of Commerce

ASSOCIATIONS INCORPORATION ACT 1984

Transfer of Incorporation pursuant to Section 48(4)(a)

TAKE notice that the co-operative Bendemeer Community Co-operative Limited, formerly registered under the provisions of the Co-operatives Act 1992, is now incorporated under the Associations Incorporation Act 1984, as Bendemeer Craft Centre Association Incorporated, effective 3 August 2009.

Dated: 3 August 2009.

DEBORAH KREIG,
Delegate of Commissioner,
Office of Fair Trading

ASSOCIATIONS INCORPORATION ACT 1984

Reinstatement of Cancelled Association pursuant to Section 54A

THE incorporation of The Federation of Community, Sporting and Workers Clubs Incorporated (Y1347430), cancelled on 28 November 2008, is reinstated pursuant to section 54A of the Associations Incorporation Act 1984.

Dated: 3 August 2009.

ROBERT HAYES,
A/G Manager,
Financial Analysis,
Registry of Co-operatives and Associations,
Office of Fair Trading,
Department of Commerce

ASSOCIATIONS INCORPORATION ACT 1984

Reinstatement of Cancelled Association pursuant to Section 54A

THE incorporation of Blacktown Regional Economic and Employment Development (BREED) Task Force Incorporated (Y2017304), cancelled on 29 May 2009, is reinstated pursuant to section 54A of the Associations Incorporation Act 1984.

Dated: 3 August 2009.

ROBERT HAYES,
A/G Manager,
Financial Analysis,
Registry of Co-operatives and Associations,
Office of Fair Trading,
Department of Commerce

ASSOCIATIONS INCORPORATION ACT 1984

Reinstatement of Cancelled Association pursuant to Section 54A

The incorporation of ABCCCS the Antique Bottle, Ceramic and Collectables Club of Sydney Incorporated (Y2017304), cancelled on 17 April 2009, is reinstated pursuant to section 54A of the Associations Incorporation Act 1984.

Dated: 3 August 2009.

ROBERT HAYES,
A/G Manager,
Financial Analysis,
Registry of Co-operatives and Associations,
Office of Fair Trading,
Department of Commerce

CO-OPERATIVES ACT 1992

Notice under Section 601AA of the Corporations Act 2001 as applied by Section 325 of the Co-operatives Act 1992

NOTICE is hereby given that the Co-operative mentioned below will be deregistered when two months have passed since the publication of this notice.

O'Dua Co-operative Group Limited.

Dated this 30th day of July 2009.

R. HAYES,
Delegate of the Registrar of Co-Operatives

CO-OPERATIVES ACT 1992

Notice under Section 601AA of the Corporations Act 2001 as applied by Section 325 of the Co-operatives Act 1992

NOTICE is hereby given that the Co-operative mentioned below will be deregistered when two months have passed since the publication of this notice.

ISPCEL Co-operative Limited.

Dated this 30th day of July 2009.

C. GOWLAND,
Delegate of the Registrar of Co-Operatives

GEOGRAPHICAL NAMES ACT 1966

Notice of Determination of Address Locality Names and Boundaries within the Central Darling Local Government Area

PURSUANT to the provisions of section 10 of the Geographical Names Act 1966, the Geographical Names Board hereby notifies that it has this day determined address locality names and boundaries in the Central Darling Local Government Area as shown on map GNB3747.

Boundaries for the following seven address localities have been determined as shown on map GNB3747: Ivanhoe, Menindee, Mossgiel, Sunset Strip, Tilpa, White Cliffs and Wilcannia.

The position and extent for these features are shown in the Geographical Names Register of New South Wales which can be viewed on the Geographical Names Board web site at www.gnb.nsw.gov.au.

WARWICK WATKINS,
Chairperson

Geographical Names Board,
PO Box 143, Bathurst NSW 2795.

LOCAL GOVERNMENT ACT 1993

Registration of a Political Party

IT is hereby notified that pursuant to the provisions of the Local Government Act 1993, the undermentioned political party is registered:

Democratic Labor Party.

Dated: 4 August 2009.

COLIN BARRY,
Electoral Commissioner
New South Wales Electoral Commission,
Level 25, 201 Kent Street, Sydney NSW 2000.

NATIONAL PARKS AND WILDLIFE ACT 1974

Notice to Alter the Name of Mount Warning National Park I, Professor MARIE BASHIR, AC, CVO, Governor of the State of New South Wales, with the advice of the Executive Council, hereby alter the name of Mount Warning National Park to Wollumbin National Park under the provisions of section 30A(2) of the National Parks and Wildlife Act 1974.

Signed and sealed at Sydney, this 15th day of July 2009.

MARIE BASHIR,
Governor

By Her Excellency's Command,

CARMEL TEBBUTT, M.P.,
Minister for Climate Change and the Environment

GOD SAVE THE QUEEN!

POISONS AND THERAPEUTIC GOODS ACT 1966

Order under Clause 175(1)
Poisons and Therapeutic Goods Regulation 2008

Withdrawal of Drug Authority

IN accordance with the provisions of Clause 175(1) of the Poisons and Therapeutic Goods Regulation 2008, an order has been made on Sonya Renae KLAUS, RN1685301, 911 Burra Road, Gundagai NSW 2722, prohibiting her until further notice, as a nurse from having possession of and supplying drugs of addiction as authorised by Clauses 101 and 103 of the Regulation.

This order is to take effect on and from 7 August 2009.

Professor DEBORA PICONE, AM,
Director-General

Department of Health, New South Wales,
Sydney, 3 August 2009.

POISONS AND THERAPEUTIC GOODS ACT 1966

Order under Clause 175(1)
Poisons and Therapeutic Goods Regulation 2008

Restoration of Drug Authority

IN accordance with the provisions of Clause 175(1) of the Poisons and Therapeutic Goods Regulation 2008, a direction has been issued that the order issued on 4 June 2007, for the withdrawal of authority of Maree Barbara NOLAN, RN0772396, of 5301 Pacific Highway, Herons Creek NSW 2443, to be in possession of or supply drugs of addiction as authorised by Clauses 101 and 103 of the Regulation for the purposes of her profession as a nurse, shall cease to operate from 31 July 2009.

Professor DEBORA PICONE, AM,
Director-General

Department of Health, New South Wales,
Sydney, 24 July 2009.

PROTECTION OF THE ENVIRONMENT OPERATIONS (UNDERGROUND PETROLEUM STORAGE SYSTEMS) REGULATION 2008

Class 1 Exemption Order

Name

1. This order is to be known as the 'Class 1 exemption order'.

Legislation

2. Clause 28 of the Protection of the Environment Operations (Underground Petroleum Storage Systems) Regulation 2008 ("the Regulation") authorises the EPA to exempt a person or a class of persons from any requirements of the Regulation.

Commencement and Duration

3. This order commences on the date of gazettal and remains in force until 31 May 2012 unless otherwise revoked earlier by the Environment Protection Authority (EPA).

Exemption

4. This Order exempts a person who is responsible for a storage system of a type specified in Table 1 from the provisions of the Regulation specified in Table 2:

Table 1

storage system that is used solely as back-up generator in a commercial or residential premises; or
storage system that is used solely for the storage of heating oil in a residential premises or the contents used solely for the purpose of heating a premises; or
a storage system that is used solely for the storing of waste oil

Table 2

Clause	Requirements from which the Person Responsible is exempt.
16 (1)	The requirement to install groundwater monitoring wells prior to using a storage system.
19	The requirement to prepare and implement an environment protection plan.
20	The requirement to check and maintain gauges, indicators, groundwater monitoring wells and other measuring instrument in the system and recording the data produced by the measuring instruments.
21	The requirement to test the groundwater in each groundwater monitoring well on the storage site.
24 (1) and (2)	The requirement to keep an incident log for a storage system.
25 (1) (b)	The requirement to keep any document containing data produced by measuring instruments.

25(1) (c)	The requirement to keep any document containing details of any action taken to investigate and fix any leak detected by a loss monitoring procedure.
26(1) (c)	The requirement to keep any groundwater monitoring wells report.
26(1) (d)	The requirement to keep any versions of environment protection plans.
26(1) (f)	The requirement to keep any incident log for the system.

Definitions

5. Terms used in this order has the same meaning as in Protection of the Environment Operations (Underground Petroleum Storage System) Regulation and the Protection of the Environment Operations Act 1997.

General conditions

This Order is subject to the condition that the person complies with the provisions of the Protection of the Environment Operations Act 1997 and the provisions of the Regulation not otherwise exempted.

NIALL JOHNSTON,
Manager, Contaminated Sites Section,
Environment Protection Authority
by delegation

Notes

The EPA may amend or revoke this exemption at any time. The current version of an exemption will be available on the EPA website: www.environment.nsw.gov.au

RURAL FIRES ACT 1997

Local Bush Fire Danger Period Variation

PURSUANT to section 82 of the Rural Fires Act 1997, as amended, the Commissioner of the NSW Rural Fire Service, following consultation with the local stakeholders, declares the following Local Bush Fire Danger Period Variation:

Area of Variation:

Northern Tablelands Team Incorporating:
Glen Innes Severn Council,
Inverell Shire Council,
Tenterfield Shire Council.

The Local Bush Fire Danger period has been revoked for the period 1 August until 31 August 2009.

During this period permits pursuant to section 87 of the Rural Fires Act 1997, as amended, will not be required for the lighting of fire for the purposes of land clearance or firebreaks.

SHANE FITZSIMMONS, AFSM,
Commissioner

TECHNICAL AND FURTHER EDUCATION COMMISSION ACT 1990

LAND ACQUISITION (JUST TERMS COMPENSATION) ACT 1991

Notice of Compulsory Acquisition of Land for Technical College

THE Acting Minister for Education and Training, with the approval of Her Excellency the Governor, declares by delegate that the land described in the Schedule below is acquired by compulsory process under the provisions of the Land Acquisition (Just Terms Compensation) Act 1991, for the purposes of the Technical and Further Education Commission Act 1990.

Dated at Sydney, this 4th day of August 2009).

R. MILLOTT,
Delegate of the Minister for Education and Training

SCHEDULE

Parish of Moree:

Lot 2, DP 852748 of 1374 square metres, Reserve 88791 for technical college. Gazette 8 December 1972.

Parish of Narrabri:

Lot 2, DP 851718 of 712.4 square metres, dedicated for technical college. Gazette 18 May 1962.

Parish of Forbes:

Lot 3, DP 866784 of 688.9 square metres, Reserve 89759 for technical college. Gazette 7 May 1976.

Parish of Cooma:

Lot 2, DP 858506 of 4565 square metres, Reserve 85281 for technical college. Gazette 5 April 1965.

Parish of South Colah:

Lot 2, DP 855847 of 1.112 square hectares, dedicated for public school. Gazette 13 July 1940.

Parish of Newcastle:

Lot 2, DP 852552 of 373 square metres, dedicated for public school site. Gazette 28 July 1915.

TECHNICAL AND FURTHER EDUCATION COMMISSION ACT 1990

LAND ACQUISITION (JUST TERMS COMPENSATION) ACT 1991

Notice of Compulsory Acquisition of Land for Technical College

THE Acting Minister for Education and Training, with the approval of Her Excellency the Governor, declares by delegate that the land described in the Schedule below is acquired by compulsory process under the provisions of the Land Acquisition (Just Terms Compensation) Act 1991, for the purposes of the Technical and Further Education Commission Act 1990.

Dated at Sydney, this 4th day of August 2009).

R. MILLOTT,
Delegate of the Minister for Education and Training

SCHEDULE

All that piece or parcel of land situate in the Local Government Area of Clarence Valley, Parish of Great Marlow and County of Clarence, containing an area of 30,350 square metres or thereabouts being Lot 1, Deposited Plan 1044699.

WORKERS COMPENSATION ACT 1987 – NOTICE

(Concerning indexation of WorkCover benefits and damages)

THE WorkCover Authority of New South Wales, pursuant to section 82 of the Workers Compensation Act 1987, declares, by this Notice, that each of the adjustable amounts specified in Column 1 of the following Table is, on and from 1 October 2009, to be construed as the adjusted amount specified opposite it in Column 2 of the Table.

TABLE

<i>Provision Specifying, or providing for, the adjustable amount</i>	<i>Column 1</i>	<i>Column 2</i>
	<i>Adjustable Amount</i>	<i>Adjustable Amount</i>
Workers Compensation Act 1987		
section 25 (1) (a)	\$425,000.00	\$441,450.00
section 25 (1) (b)	\$66.60	\$112.20
section 35	\$1,000.00	\$1,684.30
section 37 (1) (a) (i)	\$235.20	\$396.10
section 37 (1) (a) (ii)	\$187.10	\$315.10
section 37 (1) (a) (iii)	\$170.00	\$286.30
	\$153.00	\$257.70
section 37 (1) (b)	\$62.00	\$104.40
section 37 (1) (c)	\$44.30	\$74.60
	\$99.10	\$166.90
	\$164.16	\$276.50
	\$230.90	\$388.90
	\$66.60	\$112.20
section 63A (3)	\$1,500.00	\$2,526.40
section 40	\$1,000.00	\$1,684.30
Sch. 6, Pt. 4, Cl. 7	\$341.30	\$574.80

(Latest Index Number: 220.3)

JON BLACKWELL,
Chief Executive Officer
WorkCover Authority

WORKERS COMPENSATION ACT 1987 – NOTICE

(Concerning indexation of benefits covered by Workers Compensation Act 1926)

THE WorkCover Authority of New South Wales, pursuant to section 82 of, and Parts 3-4 of Schedule 6 to the Workers Compensation Act 1987, declares, by this Notice, that each of the adjustable amounts specified in Column 1 of the following Table is, on and from 1 October 2009, to be construed as the adjusted amount specified opposite it in Column 2 of the Table.

TABLE

<i>Provision Specifying, or providing for, the adjustable amount</i>	<i>Column 1</i>	<i>Column 2</i>
	<i>Adjustable Amount</i>	<i>Adjustable Amount</i>
Workers Compensation Act 1987 (re 1926 Act)		
Sch. 6, Pt. 3, Cl. 2 (2)	\$76,700.00	\$129,200.00
Sch. 6, Pt. 3, Cl. 2 (3)	\$38.30	\$64.50
Sch. 6, Pt. 4, Cl. 4 (1) (b) (i)	\$44.80	\$75.50
Sch. 6, Pt. 4, Cl. 4 (1) (b) (ii)	\$22.50	\$37.90
Sch. 6, Pt. 4, Cl. 4A (2) (a)	\$196.00	\$330.10
Sch. 6, Pt. 4, Cl. 4A (2) (b)	\$155.90	\$262.60
Sch. 6, Pt. 4, Cl. 4A (2) (c)	\$141.60	\$238.50
	\$127.50	\$214.70

(Latest Index Number: 220.3)

JON BLACKWELL,
Chief Executive Officer
WorkCover Authority

WORKERS' COMPENSATION (DUST DISEASES) ACT 1942 – NOTICE

(Concerning indexation of benefits)

THE WorkCover Authority of New South Wales, pursuant to section 8 (3) (d) of the Workers' Compensation (Dust Diseases) Act 1942, declares, by this Notice, that each of the adjustable amounts specified in Column 1 of the following Table is, on and from 1 October 2009, to be construed as the adjusted amount specified opposite it in Column 2 of the Table.

TABLE

<i>Provision Specifying, or providing for, the adjustable amount</i>	<i>Column 1</i>	<i>Column 2</i>
	<i>Adjustable Amount</i>	<i>Adjustable Amount</i>
Workers Compensation (Dust Diseases) Act 1942		
section 8 (2B) (b) (i)	\$141,250.00	\$237,900.00
section 8 (2B) (b) (ii)	\$137.30	\$231.20
section 8 (2B) (b) (iii)	\$69.40	\$116.90

(Latest Index Number: 220.3)

JON BLACKWELL,
Chief Executive Officer
WorkCover Authority

PRIVATE ADVERTISEMENTS

COUNCIL NOTICES

BLACKTOWN CITY COUNCIL

Part 2, Section 10, Roads Act 1993
Dedication of Land as Public Road

THE land in the Schedule hereunder, is hereby dedicated as public road pursuant to the provisions of section 10 of the Roads Act 1993. R. MOORE, General Manager, Blacktown City Council, PO Box 63, Blacktown NSW 2148.

SCHEDULE

Lot 1, Deposited Plan 1129672; Lot 2, Deposited Plan 1129672, Locality of Lethbridge Park, Parish of Rooty Hill, County of Cumberland. [4744]

CITY OF BOTANY BAY COUNCIL

Naming of Public Roads

NOTICE is hereby given that City of Botany Bay Council, in pursuance of section 162 of the Roads Act 1993 and Part 2 of the Roads Regulation 2008, has approved the following road re-naming for gazettal:

<i>Deposited Plan/Location</i>	<i>New Road Name</i>	<i>Previous Road Name</i>
DP 1121351, off McPherson Street, Banksmeadow.	Coal Pier Road.	Port Feeder Road.

The above road name has been advertised and notified. No objections to the proposed name have been received during the prescribed period. PETER FITZGERALD, General Manager, City of Botany Bay Council, 141-143 Coward Street, Mascot NSW 2020. [4745]

EUROBODALLA SHIRE COUNCIL

Roads Act 1993

Public Road Dedication
(Ref No. 81.1507.D)

NOTICE is hereby given that Eurobodalla Shire Council in pursuance of section 10 of the Roads Act 1993, dedicates the following Council-owned land as public road:

Lot 9, DP 1137222, Moruya, Parish Moruya and County Dampier.

PAUL ANDERSON, General Manager, Eurobodalla Shire Council, PO Box 99, Moruya NSW 2537. [4746]

FAIRFIELD CITY COUNCIL

Felton Street, Horsley Park – Light Traffic Thoroughfare

NOTICE is hereby given that Council proposes to implement a “5 Tonne Load Limit” restriction for the full length of Felton Street to enhance residential amenity.

The proposed load limit does not prevent drivers from using the section of road to access properties for delivering or collecting goods/people. However, the proposed load limit restriction will prohibit vehicles over 5 tonne, which do not have a destination in Felton Street (i.e. through traffic).

Council is now seeking comments on the proposal from the residents and other organisations affected by the proposal. Submissions in writing by way of support or objection to the proposal must reach Council by 28 August 2009 (Please quote reference G10-86-022 in reply).

Further information can be obtained by contacting (02) 9725 0240.

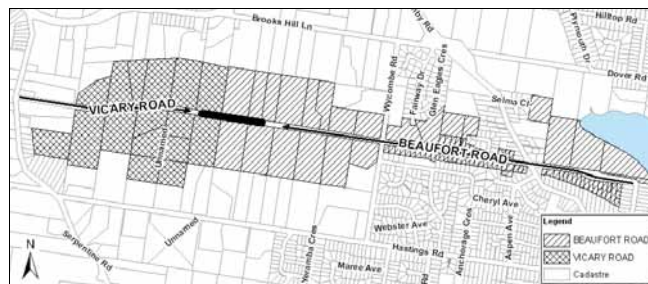
ALAN YOUNG, City Manager, Fairfield City Council, PO Box 21, Fairfield NSW 1860. [4747]

GOSFORD CITY COUNCIL

Roads Act 2008

Naming of Public Roads – Vicary Road, Terrigal

NOTICE is hereby given that Council has renamed Beaufort Road, West Terrigal, Vicary Road, Terrigal. Authorised by Council Resolution on 27 July 2009. P. WILSON, General Manager, Gosford City Council, PO Box 21, Gosford NSW 2250.



[4748]

GOSFORD CITY COUNCIL

Roads Act 2008

Naming of Public Roads – Sailfind Place, Somersby

NOTICE is hereby given that Council has named a new road located off Pile Road between Warringah Close and Somersby Falls Road, Sailfind Place, Somersby. Authorised by Council Resolution on 27 July 2009. P. WILSON, General Manager, Gosford City Council, PO Box 21, Gosford NSW 2250.



[4749]

GREAT LAKES COUNCIL

Roads Act 1993, Section 162
Roads (General) Regulation 2000
Naming of Roads

NOTICE is hereby given that Great Lakes Council, pursuant to the aforementioned Act and Regulation, has named the roads described hereunder:

<i>Description</i>	<i>Name</i>
The section of public road commencing at the southern end of Nairn Street, Stroud running in a north-easterly direction for approximately 230m, is named Bede Street, Stroud. This road name has also been extended over the right of carriageway which runs through Neighbourhood Plan DP 285415 at the end of the public section of road named Bede Street.	Bede Street, Stroud.

KEITH O'LEARY, General Manager, Great Lakes Council, Breese Parade, Forster NSW 2428. [4750]

GREAT LAKES COUNCIL

Roads Act 1993, Section 162
Roads (General) Regulation 2000
Naming of Roads

NOTICE is hereby given that Great Lakes Council, pursuant to the aforementioned Act and Regulation, has named the roads described hereunder:

<i>Description</i>	<i>Name</i>
The section of public road commencing at Scotia Street, Stroud, running in a north-easterly direction for approximately 1.3km to the intersection of Nairn Street and Bede Street, Stroud.	Broadway Street, Stroud.

KEITH O'LEARY, General Manager, Great Lakes Council, Breese Parade, Forster NSW 2428. [4751]

LACHLAN SHIRE COUNCIL

Roads Act 1993
Land Acquisition (Just Terms Compensation) Act 1991
Notice of Compulsory Acquisition of Land

THE Lachlan Shire Council declares, with the approval of Her Excellency the Governor, that the land described in the Schedule below, excluding any mines or deposits of minerals in the land, is acquired by compulsory process in accordance with the provision of the Land Acquisition (Just Terms Compensation) Act 1991, for the purposed of road widening. GEORGE COWAN, General Manager, Lachlan Shire Council, PO Box 216, Condobolin NSW 2877.

SCHEDULE

Lot 3, DP 1131213; Lot 4, DP 1131213 and Lot 2, DP 1131223. [4752]

LIVERPOOL CITY COUNCIL

Local Government Act 1993
Land Acquisition (Just Terms Compensation) Act 1991
Notice of Compulsory Acquisition of Land

LIVERPOOL CITY COUNCIL declares with the approval of Her Excellency the Governor, that the lands described in the Schedule below, excluding any mines or deposits of minerals in the lands, are acquired by compulsory process in accordance with the provisions of the Land Acquisition (Just Terms Compensation) Act 1991. for the purposes of drainage and open space. Dated at Liverpool. this 28th day of April 2009. PHIL TOLHURST, General Manager, Liverpool City Council, Administration Centre, 1 Hoxton Park Road, Liverpool NSW 2170.

SCHEDULE

Lot 10, DP 1133742 and Lot 11, DP 1133742. [4753]

LIVERPOOL CITY COUNCIL

Local Government Act 1993
Land Acquisition (Just Terms Compensation) Act 1991
Notice of Compulsory Acquisition of Land

LIVERPOOL CITY COUNCIL declares with the approval of Her Excellency the Governor, that the land described in the Schedule below, excluding any mines or deposits of minerals in the land, is acquired by compulsory process in accordance with the provisions of the Land Acquisition (Just Terms Compensation) Act 1991, for the purposes of drainage and open space. Dated at Liverpool, this 28th day of April 2009. PHIL TOLHURST, General Manager, Liverpool City Council, Administration Centre, 1 Hoxton Park Road, Liverpool NSW 2170.

SCHEDULE

Lot 12, DP 1133742. [4754]

MAITLAND CITY COUNCIL

Naming of Public Roads

NOTICE is hereby given that Maitland City Council, in pursuance of section 162 of the Roads Act 1993 and Part 2 of the Roads (General) Regulation 2000, has approved the following new road name/s for gazettal:

<i>Deposited Plan/Location</i>	<i>Road Name</i>
DP 263165, off Metford Road, Tenambit.	Sparsholt Street.

The above road names have been advertised and notified. No objections to the proposed name/s have been received during the prescribed 28 day period. DAVID EVANS, General Manager, Maitland City Council, High Street (PO Box 220), Maitland NSW 2320. [4755]

PARKES SHIRE COUNCIL

Roads Act 1993, Section 162.1

Naming of Public Roads

Carlachy Road, Millers Lookout Road, Rosser Road
and Golf Club Road

NOTICE is hereby given that in accordance with section 162.1 of the Roads Act 1993, as amended, Parkes Shire Council have named the roads shown hereunder:

<i>Location</i>	<i>Name</i>
Slimbridge – Monomie Road (SR74A).	Carlachy Road.
Shire road 50, off MR61W (Condobolin Road).	Millers Lookout Road.
Road off Attenborough Road, parallel and west of Sunnyside Lane, Peak Hill.	Rosser Road.
Attenborough Road (from Caswell Street to Sunnyside Lane), Peak Hill.	Golf Club Road.

No objections to the proposed names were received within the prescribed period of time. A. McCORMACK, General Manager, Parkes Shire Council, PO Box 337, Parkes NSW 2870. [4756]

WYONG SHIRE COUNCIL

Part 2, Section 10, Roads Act 1993

NOTICE is given pursuant to Part 2, section 10 of the Roads Act 1993, that the land in the Schedule below is hereby dedicated as public road. KERRY YATES, General Manager, Wyong Shire Council, PO Box 20, Wyong NSW 2259.

SCHEDULE

Lot 2, DP 1068298. [4757]

WYONG SHIRE COUNCIL

Roads Act 1993

Land Acquisition (Just Terms Compensation) Act 1991

Notice of Compulsory Acquisition of Land

WYONG SHIRE COUNCIL declares that the approval of His Excellency the Lieutenant Governor, that the land described in the Schedule below, excluding any mines or deposits of mines in the land, is acquired by compulsory process in accordance with the provisions of the Land Acquisition (Just Terms Compensation) Act 1991, for road widening. Dated at Wyong, this 29th day of April 2009. KERRY YATES, General Manager, Wyong Shire Council, PO Box 20, Wyong NSW 2259.

SCHEDULE

Lot 101, DP 1131373. [4758]

WYONG SHIRE COUNCIL

Local Government Act 1993

Land Acquisition (Just Terms Compensation) Act 1991

Notice of Compulsory Acquisition of Land

WYONG SHIRE COUNCIL declares, with the approval of Her Excellency the Governor, that the land described in the Schedule below, excluding any mines or deposits of minerals within the land, is acquired by compulsory process in accordance with the provisions of the Land Acquisition (Just Terms Compensation) Act 1991, for drainage. Dated at Wyong, 5 May 2009. KERRY YATES, General Manager, Wyong Shire Council, PO Box 20, Wyong NSW 2259.

SCHEDULE

Lot 4, DP 1130477. [4759]

SHOALHAVEN CITY COUNCIL

Sale of Land for Overdue Rates

NOTICE is hereby given to the persons named hereunder that the Shoalhaven City Council has resolved in pursuance of section 715 (1) (b) of the Local Government Act 1993, to sell the land described hereunder of which the persons named appear to be the owners or in which they appear to have an interest and on which the amount of rates stated in each case, as at 30th June 2009, is due.

Owner or person having interest in the land (a)	Description of land (b)	Amount of rates (including extra charges) overdue for more than five years (c) \$	Amount of all other rates (including extra charges) due and in arrears (d) \$	Total (e) \$
C. SYMONS and A. STRAUF.	Lot 130, DP 8590, Naval College Road, Worworing Heights.	159.54	2,448.30	2,607.84
J. M. PUSKARIC.	Lot 111, DP 8770, Ooranye Gdn (Z), Worworing Heights.	329.90	2306.24	2,636.14
S. S. MILLER.	Lot 274, DP 8590, Pannamena Crescent, Worworing Heights.	437.40	2,595.40	3,032.80

In default of payment to the Council of the amount stated in column (e) above and any rates (including extra charges) becoming due and payable after publication of this notice, or an arrangement satisfactory to the Council for payment of all such rates being entered into by the rateable person, before the time fixed for the sale. The said land will be offered for sale at public auction by Ray White Real Estate, Nowra at Gabby's Function Centre, Berry, on the 30th November 2009. For further information relating to rates and charges, please contact Shoalhaven City Council, Bridge Road, Nowra NSW 2541, Telephone (02) 4429 3469, attention Michelle – Revenue Department. [4760]

COMPANY NOTICES

NOTICE of members' voluntary winding up.—Amberlea Pty Limited, ACN 008 411 612 (In Liquidation) – Members' Voluntary.—At an extraordinary general meeting pursuant to the Corporations Act 2001, of Amberlea Pty Limited (In Liquidation) – Members' Voluntary, held on 20 July 2009, the company's members resolved to wind up the company voluntarily and to appoint Colin Wilson, Chartered Accountant, of Wilson Porter Services Pty, Chartered Accountants, 154 Elizabeth Street, Sydney NSW, as Liquidator of the Company. After 21 days from today I will begin distributing the Company's Assets. All creditors who a claim against the Company should give me details of their claims by that date, otherwise I will not recognise their claims when I distribute the Assets. COLIN WILSON, Liquidator, c.o. Wilson Porter Services Pty, Chartered Accountants, 154 Elizabeth Street, Sydney NSW 2000. Reference: CJW/jf.

[4761]

OTHER NOTICES**ENERGY AUSTRALIA**

Electricity Supply Act 1995

Land Acquisition (Just Terms Compensation) Act 1991

Notice of Compulsory Acquisition of Easement, Nulkaba

ENERGY AUSTRALIA declares, with the approval of Her Excellency the Governor and the Executive Council, that the interest in land described in Schedule 1 of this notice affecting the land described in Schedule 2 of this notice, is acquired by compulsory process in accordance with the provisions of the Land Acquisition (Just Terms Compensation) Act 1991, for the purposes of the Electricity Supply Act 1995. In so far as any Native Title rights and interests may exist over any of the Land described in Schedule 2 the 'non-extinguishment principle' as defined in section 238 of the Native Title Act 1993 (Cth), applies to the acquisition.

Dated at Sydney, this 22nd day of July 2009.

Signed for and on behalf of EnergyAustralia of 570 George Street, Sydney, by Katherine Margaret GUNTON, its duly constituted Attorney pursuant to Power of Attorney registered Book 4528, No. 401.

SCHEDULE 1

Easement for electricity purposes on the terms of an easement for electricity works set out in Memorandum No. AC 289041 filed at Land and Property Information New South Wales.

SCHEDULE 2

All that piece or parcel of land at Nulkaba in the local government area of Cessnock, Parish of Pokolbin and County of Northumberland, being the site of the proposed easement for electricity purposes 20 wide affecting vacant crown land being part Lot 7007, DP 1029040 and designated (E1) on DP 1060686.

[4762]

 Authorised to be printed

DENIS H. HELM, Government Printer.

ISSN 0155-6320