



Government Gazette

OF THE STATE OF
NEW SOUTH WALES

Number 112
Friday, 14 August 2009

Published under authority by Government Advertising

LEGISLATION

Online notification of the making of statutory instruments

Week beginning 3 August 2009

THE following instruments were officially notified on the NSW legislation website (www.legislation.nsw.gov.au) on the dates indicated:

Regulations and other statutory instruments

Environmental Planning and Assessment Amendment (General Commercial and Industrial Code) Regulation 2009 (2009-386) — published LW 5 August 2009

Food Amendment (Food Safety Auditors) Regulation 2009 (2009-388) — published LW 7 August 2009

University of Sydney Amendment (Senate Elections) By-law 2009 (2009-389) —
published LW 7 August 2009

Water Industry Competition (General) Amendment (Extension of Transitional Exemption) Regulation 2009 (2009-390) — published LW 7 August 2009

Workers Compensation Amendment (Latest Index Number) Regulation (No 2) 2009 (2009-391) —
published LW 7 August 2009

Environmental Planning Instruments

[Nambucca Local Environmental Plan 1995 \(Amendment No 42\) \(2009-393\)](#) —
published LW 7 August 2009

[State Environmental Planning Policy \(Exempt and Complying Development Codes\) Amendment \(Commercial and Industrial\) 2009 \(2009-387\)](#) — published LW 5 August 2009

[State Environmental Planning Policy \(Sydney Region Growth Centres\) Amendment \(Riverstone West Precinct\) 2009 \(2009-392\)](#) — published LW 7 August 2009

OFFICIAL NOTICES

Appointments

EDUCATION ACT 1990

Notification of Appointments to the Board of Studies

I, VERITY FIRTH, M.P., Minister for Education and Training, in pursuance of Schedule 1, Clause 8 of the Education Act 1990, appoint Mr Larry Tyler GRUMLEY as a Member of the Board of Studies, being a nominee provided by section 100(3)(e) of the said Act, for a term commencing on and from 1 September 2009 until 31 August 2012.

VERITY FIRTH, M.P.,
Minister for Education and Training

STATE RECORDS ACT 1998

Appointment of Members

Board of the State Records Authority of New South Wales

HER Excellency the Governor, with the advice of the Executive Council, has approved, pursuant to Section 69 of the State Records Act 1998, the following person being appointed as a member of the Board of the State Records Authority of New South Wales:

- i. Graeme Head [new appointment] from the date of the Governor's approval until 30 May 2012.

Her Excellency the Governor, with the advice of the Executive Council gave approval of the nomination on 12 August 2009.

CARMEL TEBBUTT, M.P.,
Deputy Premier
Minister for Climate Change and the Environment
Minister for Commerce

Department of Lands

BOARD OF SURVEYING AND SPATIAL INFORMATION

Panorama Avenue (PO Box 143), Bathurst NSW 2795

Phone: (02) 6332 8238 Fax: (02) 6332 8240

SURVEYING ACT 2002

Registration of Surveyors

PURSUANT to the provisions of the Surveying Act 2002, section 10(1) (a), the undermentioned persons have been Registered as Land Surveyors in New South Wales from the dates shown.

<i>Name</i>	<i>Address</i>	<i>Effective Date</i>
Jarrold Ralph HOCKING.	25 Royal Oak Drive, Alford's Point NSW 2234.	13 July 2009.
Candice Louise LOWE.	361 Argyle Street, Picton NSW 2571.	23 July 2009.
Lee Michael SCHMALFELDT.	3/55 Ewos Parade, Cronulla NSW 2230.	27 July 2009.

W. A. WATKINS,
President

S. G. GLENCORSE,
Registrar

SURVEYING ACT 2002

Removal of Name from the Register of Surveyors

PURSUANT to the provisions of the Surveying Act 2002, section 10, the undermentioned Land Surveyors have been removed from the Register of Surveyors.

<i>Name</i>	<i>Date of Removal</i>	<i>Date of Registration</i>
Edward Alan BRADY.	1 September 2009.	29 September 1969.
Francis Christopher COLLAERY.	1 September 2009.	8 October 1965.
Christopher John E. CRANE.	1 September 2009.	24 March 1966.
Chaim Ari DEN.	1 September 2009.	23 September 1955.
Richard Lloyd DUMMETT.	1 September 2009.	18 September 1992.
John Martin GIBSON.	1 September 2009.	31 October 2007.
Kenneth James HOLDER.	1 September 2009.	3 October 1967.
Paul KEEN.	1 September 2009.	30 September 1968.
Joachim Bruno Franz KOCH.	1 September 2009.	1 April 1980.
Paul William LINTON.	1 September 2009.	30 September 2008.
Philip Henry NORTH.	1 September 2009.	23 September 1983.
Robert Douglas OBERMAN.	1 September 2009.	17 September 1973.
William Edward SAINSBERY.	1 September 2009.	1 April 1968.
John David Kershaw WALKER.	1 September 2009.	13 March 1959.

W. A. WATKINS,
President

S. G. GLENCORSE,
Registrar

SURVEYING ACT 2002

Removal of Name from the Register of Surveyors

PURSUANT to the provisions of the Surveying Act 2002, section 10, the undermentioned Mining Surveyors (Unrestricted) have been removed from the Register of Surveyors

<i>Name</i>	<i>Date of Removal</i>	<i>Date of Registration</i>
Richard Mervyn STOKES.	1 September 2009.	29 September 2003. 8 November 1976 (CMQB).

W. A. WATKINS,
President

S. G. GLENCORSE,
Registrar

SURVEYING REGULATION 2006

Certificate of Meritorious Service

PURSUANT to the provisions of Clause 83 of the Surveying Regulation 2006, the undermentioned Land Surveyors have been awarded a Certificate of Meritorious Service in recognition of their long service and contribution to the surveying profession in New South Wales with effect 1 September 2009.

<i>Name</i>	<i>Removed from Register</i>	<i>Date of Original Registration</i>
Edward Alan BRADY.	1 September 2009.	29 September 1969.
Francis Christopher COLLAERY.	1 September 2009.	8 October 1965.
Christopher John E. CRANE.	1 September 2009.	24 March 1966.
Chaim Ari DEN.	1 September 2009.	23 September 1955.
Kenneth James HOLDER.	1 September 2009.	3 October 1967.
Paul KEEN.	1 September 2009.	30 September 1968.
Joachim Bruno Franz KOCH.	1 September 2009.	1 April 1980.
Philip Henry NORTH.	1 September 2009.	23 September 1973.
Robert Douglas OBERMAN.	1 September 2009.	17 September 1973.
William Edward SAINSBERY.	1 September 2009.	1 April 1968.
John David Kershaw WALKER.	1 September 2009.	13 March 1959.

W. A. WATKINS,
President
S. G. GLENCORSE,
Registrar

SURVEYING REGULATION 2006

Certificate of Meritorious Service

PURSUANT to the provisions of Clause 83 of the Surveying Regulation 2006, the undermentioned Mining Surveyors have been awarded a Certificate of Meritorious Service in recognition of their long service and contribution to the surveying profession in New South Wales with effect 1 September 2009.

<i>Name</i>	<i>Removed from Register</i>	<i>Date of Original Registration</i>
Richard Mervyn STOKES.	1 September 2009.	8 November 1976 (CMQB).

W. A. WATKINS,
President
S. G. GLENCORSE,
Registrar

SURVEYING ACT 2002

Restoration of Name to the Register of Surveyors

PURSUANT to the provisions of the Surveying Act 2002, section 10 (1) (a), the undermentioned Land Surveyor has been restored to the Register of Surveyors.

<i>Name</i>	<i>Date of Original Registration</i>	<i>Removal Date</i>	<i>Restoration Date</i>
Glenn Robert BEASLEY.	7 November 1994.	31 August 2008.	3 July 2009.
Christopher GULAPTIS.	19 July 1982.	31 October 2000.	10 July 2009.
Andrew Raymond MURDOCH.	10 April 2006.	1 September 2008.	25 June 2009.
John Christopher PATTERSON.	4 October 1966.	31 July 2002.	15 July 2009.

W. A. WATKINS,
President
S. G. GLENCORSE,
Registrar

DUBBO OFFICE
142 Brisbane Street (PO Box 865), Dubbo NSW 2830
Phone: (02) 6883 3300 Fax: (02) 6884 2067

NOTIFICATION OF CLOSING OF ROADS

IN pursuance of the provisions of the Roads Act 1993, the roads hereunder described are closed and the land comprised therein ceases to be public road and the rights of passage and access that previously existed in relation to the roads is extinguished.

TONY KELLY, M.L.C.,
Minister for Lands

Description

*Land District – Mudgee; Council – Mid-Western Regional;
Parish – Wialdra; County – Phillip*

Roads Closed: Lot 1, DP 1138217 and Lot 144, DP 257040.

File No.: DB05 H 398.

Note: On closing, the land within Lot 1 in DP 1138217 and Lot 144, DP 257040 remains vested in the State of New South Wales as Crown Land.

Description

*Land District – Dubbo; Council – Narromine Shire;
Parish – Tomingley; County – Narromine*

Roads Closed: Lot 1, DP 1138369.

File No.: DB05 H 459.

Note: On closing, the land within Lot 1 in DP 1138369 remains vested in the State of New South Wales as Crown Land.

GOULBURN OFFICE
159 Auburn Street (PO Box 748), Goulburn NSW 2580
Phone: (02) 4824 3700 Fax: (02) 4822 4287

APPOINTMENT OF TRUST BOARD MEMBERS

PURSUANT to section 93 of the Crown Lands Act 1989, the persons whose names are specified in Column 1 of the Schedule hereunder, are appointed for the terms of office specified, as members of the trust board for the reserve trust specified opposite thereto in Column 2, which has been established and appointed as trustee of the reserve referred to opposite thereto in Column 3 of the Schedule.

TONY KELLY, M.L.C.,
Minister for Lands

SCHEDULE

<i>Column 1</i>	<i>Column 2</i>	<i>Column 3</i>
Richard Guy LAPHAM (new member), Don ROBB (new member), Danny John BARRETT (re-appointment), Wayne John ROLFE (re-appointment), David Warren JORDAN (re-appointment), Noel Ernest BARRETT (re-appointment), Dianne Joyce BLYTON (re-appointment).	Cooma Rifle Range Reserve (R57908) Trust.	Reserve No.: 57908. Public Purpose: Rifle range. Notified: 9 April 1925. File No.: GB79 R 43/5.

Term of Office

For a term commencing 20 August 2009 and expiring 19 August 2014.

DECLARATION OF LAND TO BE CROWN LAND

PURSUANT to section 138 of the Crown Lands Act 1989, the land described in the Schedule hereunder, is declared to be Crown Land within the meaning of that Act.

TONY KELLY, M.L.C.,
Minister for Lands

SCHEDULE**Description**

*Land District – Boorowa; Council – Yass Valley;
Parish – Bookham; Council – Harden*

1.6506 hectares being Lots 127, 129, 131 and 132, Deposited Plan 878500 at Bookham, being land in the name of Roads and Traffic Authority of New South Wales.

File No.: 08/11505.

RESERVATION OF CROWN LAND

PURSUANT to section 87 of the Crown Lands Act 1989, the Crown Land specified in Column 1 of the Schedule hereunder, is reserved as specified opposite thereto in Column 2 of the Schedule.

TONY KELLY, M.L.C.,
Minister for Lands

SCHEDULE*Column 1*

Land District: Boorowa.
Local Government Area: Yass Valley Council.
Locality: Bookham.
Lot 127, DP No. 878500,
Parish Bookham, County Harden;
Lot 129, DP No. 878500,
Parish Bookham, County Harden;
Lot 131, DP No. 878500,
Parish Bookham, County Harden;
Lot 132, DP No. 878500,
Parish Bookham, County Harden;
Lot 128, DP No. 878500,
Parish Bookham, County Harden;
Lot 130, DP No. 878500,
Parish Bookham, County Harden.
Area: About 1.782 hectares.
File No.: 08/11505/1.

Column 2

Reserve No.: 1021088.
Public Purpose: Travelling stock.

ESTABLISHMENT OF RESERVE TRUST

PURSUANT to section 92(1) of the Crown Lands Act 1989, the reserve trust specified in Column 1 of the Schedule hereunder, is established under the name stated in that Column and is appointed as trustee of the reserve specified opposite thereto in Column 2 of the Schedule.

TONY KELLY, M.L.C.,
Minister for Lands

SCHEDULE*Column 1*

Bookham Bypass Reserve Trust.

Column 2

Reserve No.: 1021088.
Public Purpose: Travelling stock.
Notified: This day.
File No.: 08/11505/1.

APPOINTMENT OF CORPORATION TO MANAGE RESERVE TRUST

PURSUANT to section 95 of the Crown Lands Act 1989, the corporation specified in Column 1 of the Schedule hereunder, is appointed to manage the affairs of the reserve trust specified opposite thereto in Column 2, which is trustee of the reserve referred to in Column 3 of the Schedule.

TONY KELLY, M.L.C.,
Minister for Lands

SCHEDULE*Column 1*

Tablelands Livestock Health and Pest Authority (Yass).

Column 2

Bookham Bypass Reserve Trust.

Column 3

Reserve No.: 1021088.
Public Purpose: Travelling stock.
Notified: This day.
File No.: 08/11505/1.

For a term commencing the date of this notice.

GRAFTON OFFICE
76 Victoria Street (Locked Bag 10), Grafton NSW 2460
Phone: (02) 6640 3400 Fax: (02) 6642 8124

ROADS ACT 1993**ORDER**

Transfer of a Crown Road to a Council

IN pursuance of the provisions of section 151, Roads Act 1993, the Crown roads specified in Schedule 1 is hereby transferred to the Roads Authority specified in Schedule 2 hereunder, as from the date of publication of this notice and as from the date, the road specified in Schedule 1, ceases to be Crown road.

TONY KELLY, M.L.C.,
Minister for Lands

SCHEDULE 1

*Parish – Valley Valley; County – Raleigh;
Land District – Bellingen;
Shire – Nambucca Shire Council*

Crown road within Lot 160, DP 755560.

Width to be Transferred: Whole width.

SCHEDULE 2

Roads Authority: Nambucca Shire Council.

Department of Lands Reference: 09/9457.

NOTIFICATION OF CLOSING OF ROAD

IN pursuance of the provisions of the Roads Act 1993, the road hereunder described is closed and the land comprised therein ceases to be a public road and the rights of passage and access that previously existed in relation to the road are extinguished. On road closing, title to the land comprising the former public road vests in the body specified in the Schedule hereunder.

TONY KELLY, M.L.C.,
Minister for Lands

Description

Land District – Grafton; L.G.A. – Clarence Valley

Road Closed: Lot 7, DP 1131026 at Stockyard Creek, Parish Chapman, County Clarence.

File No.: 08/2100.

Schedule

On closing, the land within Lot 7, DP 1131026 remains vested in the State of New South Wales as Crown Land.

GRIFFITH OFFICE
2nd Floor, Griffith City Plaza,
120–130 Banna Avenue (PO Box 1030), Griffith NSW 2680
Phone: (02) 6962 3600 Fax: (02) 6962 5670

NOTIFICATION OF CLOSING OF PUBLIC ROAD

IN pursuance of the provisions of the Roads Act 1993, the road hereunder described is closed and the land comprised therein ceases to be a public road and the rights of passage and access that previously existed in relation to the road are extinguished. Upon closing, title to the land, comprising the former public road, vests in the body specified in the Schedule hereunder.

TONY KELLY, M.L.C.,
Minister for Lands

SCHEDULE

*Parish – Mandamah; County – Bland;
Land District – Wyalong; L.G.A. – Bland*

Road Closed: Lot 1, DP 1141669.

File No.: GH00 H 87(MR).

Note: On closing, title to the land comprised in Lot 1 remains vested in the Crown as Crown Land.

RESERVATION OF CROWN LAND

PURSUANT to section 87 of the Crown Lands Act 1989, the Crown Land specified in Column 1 of the Schedule hereunder, is reserved as specified opposite thereto in Column 2 of the Schedule.

TONY KELLY, M.L.C.,
Minister for Lands

SCHEDULE*Column 1*

Land District: Mirrool.
Local Government Area:
Griffith City Council.
Locality: Tharbogang.
Lot 7003, DP No. 756060#,
Parish Mirrool, County Sturt;
Lot 7004, DP No. 756060#,
Parish Mirrool, County Sturt;
Lot 2, DP No. 756060,
Parish Mirrool, County Sturt;
Lot 46, DP No. 756060,
Parish Mirrool, County Sturt;
Lot 47, DP No. 756060,
Parish Mirrool, County Sturt;
Lot 96, DP No. 756060,
Parish Mirrool, County Sturt;
Lot 98, DP No. 756060,
Parish Mirrool, County Sturt;
Lot 99, DP No. 756060,
Parish Mirrool, County Sturt;
Lot 100, DP No. 756060,
Parish Mirrool, County Sturt;
Lot 101, DP No. 756060,
Parish Mirrool, County Sturt;
Lot 115, DP No. 44553,
Parish Mirrool, County Sturt.
Area: About 393.5 hectares
(as per diagram located on file 09/0946).
File No.: 09/09464/1.

Column 2

Reserve No.: 1021008.
Public Purpose: Environmental
protection.

Disclaimer: Please note that the above Lot numbers marked # are for Departmental use only.

MOREE OFFICE
Frome Street (PO Box 388), Moree NSW 2400
Phone: (02) 6750 6400 Fax: (02) 6752 1707

NOTIFICATION OF CLOSING OF A ROAD

IN pursuance of the provisions of the Roads Act 1993, the road hereunder described is closed and the land comprised therein ceases to be public road and the rights of passage and access that previously existed in relation to the road is extinguished.

TONY KELLY, M.L.C.,
Minister for Lands

Description

*Land District – Narrabri; Council – Walgett Shire;
Parish – Dewhurst; County – Jamison*

Road Closed: Lot 1 in DP 1140083.

File No.: ME05 H 339.

Note: On closing, the land within Lot 1 in DP 1140083 remains vested in the State of New South Wales as Crown Land.

Description

*Land District – Narrabri; Council – Walgett Shire;
Parish – Oreel; County – Benarba*

Roads Closed: Lot 1 in DP 1127958.

File No.: ME05 H 273.

Note: On closing, the land within Lot 1 in DP 1127958 remains vested in the State of New South Wales as Crown land.

NOWRA OFFICE**5 O'Keefe Avenue (PO Box 309), Nowra NSW 2541****Phone: (02) 4428 9100 Fax: (02) 4421 2172****NOTIFICATION OF CLOSING OF ROAD**

IN pursuance of the provisions of the Roads Act 1993, the road hereunder described is closed and the land comprised therein ceases to be public road and the rights of passage and access that previously existed in relation to the road are extinguished. On road closing, title to the land comprising the former public road vests in the body specified in the Schedule hereunder.

TONY KELLY, M.L.C.,
Minister for Lands

Description

*Parish – East Nelligen; County – St Vincent;
Land District – Moruya;
Local Government Area – Eurobodalla*

Road Closed: Lot 1, DP 1139823 at Surfside.

File No.: NA06 H 54.

Schedule

On closing, the land within Lot 1, DP 1139823 remains vested in Eurobodalla Shire Council as operational land for the purposes of the Local Government Act 1993.

Council Reference: 98.2221.

Description

*Parish – Wollongong; County – Camden;
Land District – Kiama;
Local Government Area – Wollongong*

Road Closed: Lot 1, DP 1139343 at Primbee.

File No.: NA84 H 437.

Schedule

On closing, the land within Lot 1, DP 1139343 remains vested in Wollongong City Council as community land for the purposes of the Local Government Act 1993.

Council Reference: 28.15.01.070.

Description

*Parish – Candelo; County – Auckland;
Land District – Bega;
Local Government Area – Bega Valley*

Road Closed: Lot 1, DP 1141066 at Candelo.

File No.: NA05 H 223.

Schedule

On closing, the land within Lot 1, DP 1141066 remains vested in State of New South Wales as Crown Land.

Description

*Parish – Ooranoook; County – Auckland;
Land District – Bega;
Local Government Area – Bega Valley*

Road Closed: Lot 1, DP 1136263 at Bemboka.

File No.: NA05 H 283.

Schedule

On closing, the land within Lot 1, DP 1136263 remains vested in State of New South Wales as Crown Land.

ORANGE OFFICE**92 Kite Street (PO Box 2146), Orange NSW 2800****Phone: (02) 6391 4300 Fax: (02) 6362 3896****ROADS ACT 1993****ORDER**

Transfer of Crown Road to a Council

IN pursuance of the provisions of section 151, Roads Act 1993, the Crown public roads specified in Schedule 1 are transferred to the Roads Authority specified in Schedule 2 hereunder, as from the date of publication of this notice and as from that date, the roads specified in Schedule 1 cease to be Crown public roads.

TONY KELLY, M.L.C.,
Minister for Lands

SCHEDULE 1

*Town – Parkes; Parishes – Parkes and Currajong;
County – Ashburnham; Land District – Parkes*

Crown public roads north east of Lot 11, DP 1129852 and Lot 2, DP 827514; west of Lots 11, 13 and 12, DP 1129852; Lot 1, DP 1062165, Noonan Street; Lot 18, DP 1037349; Lots 1-4, DP 810845; Lots 4-16, DP 791022, Golden Bar Drive and Tulara Place.

SCHEDULE 2

Roads Authority: Parkes Shire Council.

Council Reference: SLR.

File No.: 08/1795.

SYDNEY METROPOLITAN OFFICE
Level 12, Macquarie Tower, 10 Valentine Avenue, Parramatta 2150
(PO Box 3935, Parramatta NSW 2124)
Phone: (02) 8836 5300 Fax: (02) 8836 5365

NOTIFICATION OF CLOSING OF ROAD

IN pursuance of the provisions of the Roads Act 1993, the roads hereunder specified are closed and the roads cease to be public roads and the rights of passage and access that previously existed in relation to the roads are extinguished.

TONY KELLY, M.L.C.,
 Minister for Lands

Description

Land District – Penrith; L.G.A. – Blacktown

Lot 1, DP 1140646 at Plumpton, Parish Rooty Hill, County Cumberland.

File No.: 08/5546.

- Notes (1) On closing, title for the land in Lot 1 remains vested in Blacktown City Council as operational land.
- (2) The road is closed subject to the easement for underground cables and street light equipment 1 wide, the easement to drain water (entire lot) as shown in DP 1140646.

Description

Land District – Penrith; L.G.A. – Blacktown

Lots 1 and 2, DP 1139878 at Plumpton, Parish Rooty Hill, County Cumberland.

File No.: MN06 H 276.

- Notes (1) On closing, title for the land in Lots 1 and 2 remains vested in Blacktown City Council as operational land.
- (2) The road is closed subject to the easement for underground cables 1 wide, as shown in DP 1139878.

Description

Land District – Metropolitan; L.G.A. – Lane Cove

Lot 1, DP 1141665 at Greenwich, Parish Willoughby, County Cumberland.

File No.: 08/3012.

- Notes (1) On closing, title for the land in Lot 1 remains vested in Lane Cove Council as operational land.
- (2) The road is closed subject to the easement for electricity and other purposes variable width, the easement for gas main 4 wide, the easement for water supply services 2.5 wide, the easement for drainage of water 2 wide, the easement for right of way variable width, the easement for overland stormwater flow variable width as shown in DP 1141665.

TAMWORTH OFFICE**25-27 Fitzroy Street (PO Box 535), Tamworth NSW 2340****Phone: (02) 6764 5100 Fax: (02) 6766 3805****NOTIFICATION OF CLOSING OF A ROAD**

IN pursuance to the provisions of the Roads Act 1993, the road hereunder specified is closed and the land comprised therein ceases to be a public road and the rights of passage and access that previously existed in relation to the road are extinguished.

TONY KELLY, M.L.C.,
Minister for Lands

Description

*Locality – Blackville; Land District – Quirindi;
L.G.A. – Liverpool Plains*

Road Closed: Lots 1 in Deposited Plan DP 1140511, Parish Yarraman, County Pottinger.

File No.: 07/1744.

Note: On closing, title to the land comprised in Lot 1 will remain vested in the State of New South Wales as Crown Land.

Description

*Localities – Quipolly and Gowrie;
Land District – Tamworth;*

L.G.A. – Liverpool Plains and Tamworth Regional

Road Closed: Lots 1-3 in Deposited Plan DP 1138815, Parishes Werrie and Evan, County Buckland.

File No.: TH06 H 20.

Note: On closing, title to the land comprised in Lots 1-3 will remain vested in the State of New South Wales as Crown Land.

Description

*Locality – Milroy; Land District – Gunnedah;
L.G.A. – Gunnedah Shire*

Road Closed: Lot 1 in Deposited Plan 1140325, Parishes Wondoba and Goran, County Pottinger.

File No.: TH05 H 362.

Note: On closing, title to the land comprised in Lot 1 will remain vested in the State of New South Wales as Crown Land.

Description

*Locality – Barraba; Land District – Tamworth;
L.G.A. – Tamworth Regional*

Roads Closed: Lots 1-2 in Deposited Plan 1138401, Parish North Barraba, County Darling.

File No.: TH06 H 88.

Note: On closing, title to the land comprised in Lots 1 and 2 will remain vested in the State of New South Wales as Crown Land.

Description

*Locality – Red Hill; Land District – Tamworth;
L.G.A. – Tamworth Regional*

Road Closed: Lots 1 in Deposited Plan DP1140530, Parish Gladstone, County Darling.

File No.: 07/0838.

Note: On closing, title to the land comprised in Lots 1 will remain vested in the State of New South Wales as Crown Land.

Description

*Locality – Mullaley; Land District – Gunnedah;
L.G.A. – Gunnedah*

Road Closed: Lot 1 in Deposited Plan 1141314, Parish Melville, County Pottinger.

File No.: TH06 H 171.

Note: On closing, title to the land comprised in Lot 1 will remain vested in the State of New South Wales as Crown Land.

TAREE OFFICE
98 Victoria Street (PO Box 440), Taree NSW 2430
Phone: (02) 6591 3500 Fax: (02) 6552 2816

**APPOINTMENT OF ADMINISTRATOR TO
MANAGE A RESERVE TRUST**

PURSUANT to section 117, Crown Lands Act 1989, the person specified in Column 1 of the Schedule hereunder, is appointed as administrator for the term also specified thereunder, of the reserve trust specified opposite thereto in Column 2, which is trustee of the reserve referred to in Column 3 of the Schedule.

TONY KELLY, M.L.C.,
Minister for Lands

SCHEDULE

<i>Column 1</i>	<i>Column 2</i>	<i>Column 3</i>
Malcolm Kenneth MARKS.	Wingham Showground Trust.	Reserve No.: 610034. Public Purpose: Showground. Dedicated: 15 July 1884. File No.: TE80 R 179.

For a term commencing 20 August 2009 and expiring 19 February 2010.

APPOINTMENT OF TRUST BOARD MEMBERS

PURSUANT to section 93 of the Crown Lands Act 1989, the persons whose names are specified in Column 1 of the Schedules hereunder, are appointed for the term of office specified, as members of the trust board for the reserve trust specified opposite thereto in Column 2, which has been established and appointed as trustee of the reserve referred to opposite thereto in Column 3 of the Schedules.

TONY KELLY, M.L.C.,
Minister for Lands

SCHEDULE 1

<i>Column 1</i>	<i>Column 2</i>	<i>Column 3</i>
Philip THORNTON (reappointment), Ashley FURNER (reappointment), Julius SCHILPZAND (reappointment), Angela BUDDEN (reappointment), Carolyn MOORE (new appointment), Simon SKELTON (new appointment).	Oxley Island Flora and Fauna Reserve Trust.	Reserve No.: 97184. Public Purpose: Preservation of fauna and native flora, public recreation, refuge in time of flood and water supply. Notified: 9 March 1984. File No.: TE84R19.

Term of Office

For a term commencing 30 July 2009 and expiring 29 July 2014.

SCHEDULE 2

<i>Column 1</i>	<i>Column 2</i>	<i>Column 3</i>
John CHICK (reappointment), Terrence Keith LAMBERT (reappointment), Linda McMAHON (reappointment), Cleone POTTS (reappointment), Diane NEWHOUSE (new appointment), Peter THORP (new appointment).	Moorland Recreation Reserve Trust.	Reserve No.: 84341. Public Purpose: Public recreation. Notified: 22 March 1963. File No.: TE80 R 196.

Term of Office

For a term commencing 19 July 2009 and expiring 18 July 2014.

WAGGA WAGGA OFFICE**Corner Johnston and Tarcutta Streets (PO Box 60), Wagga Wagga NSW 2650****Phone: (02) 6937 2700 Fax: (02) 6921 1851****APPOINTMENT OF TRUST BOARD MEMBERS**

PURSUANT to section 93 of the Crown Lands Act 1989, the persons whose names are specified in Column 1 of the Schedule hereunder, are appointed for the terms of office specified, as members of the trust board for the reserve trust specified opposite thereto in Column 2, which has been established and appointed as trustee of the reserve referred to opposite thereto in Column 3 of the Schedule.

TONY KELLY, M.L.C.,
Minister for Lands

SCHEDULE

<i>Column 1</i>	<i>Column 2</i>	<i>Column 3</i>
Gordon Alan LINDLEY (new member), Michael KINGWILL (new member), Alan Lachlan TURNER (re-appointment), Brian John FIELD (re-appointment), Peter Owen REARDON (re-appointment).	Gundagai Racecourse and Showground Trust.	Dedication No.: 620068. Public Purpose: Racecourse and showground. Notified: 11 September 1901. File No.: WA80 R 117/5.

Term of Office

For a term commencing 14 August 2009 and expiring 18 July 2014.

ADDITION TO RESERVED CROWN LAND

PURSUANT to section 88 of the Crown Lands Act 1989, the Crown Land specified in Column 1 of the Schedule hereunder, is added to the reserved land specified opposite thereto in Column 2 of the Schedule.

TONY KELLY, M.L.C.,
Minister for Lands

SCHEDULE

<i>Column 1</i>	<i>Column 2</i>
Land District: Albury. Local Government Area: Albury City Council. Locality: Albury being the Crown Land depicted on plan of R1011568 held by Department of Lands. Lot 7004, DP No. 1060806, Parish Mungabarina, County Goulburn; Lot 7002, DP No. 1023688, Parish Bowna, County Goulburn; Lot 7064, DP No. 1114374#, Parish Albury, County Goulburn; Lot 178, DP No. 753351, Parish Mungabarina, County Goulburn;	Reserve No.: 1011568. Public Purpose: Environmental protection, rural services, tourist facilities and services, future public requirements and public recreation. Notified: 12 May 2006. Lot 1, DP No. 788173, Parish Albury, County Goulburn; Lot 835, DP No. 753326, Parish Albury, County Goulburn; Lot 833, DP No. 753326, Parish Albury, County Goulburn; Lot 832, DP No. 753326, Parish Albury, County Goulburn;

Column 1

Lot 7003, DP No. 1060806, Parish Mungabarina, County Goulburn;
Lot PT 867, DP No. 753326, Parish Albury, County Goulburn;
Lot 7011, DP No. 1023464, Parish Albury, County Goulburn;
Lot 7002, DP No. 1060806, Parish Mungabarina, County Goulburn;
Lot 3007, DP No. 1079333, Parish Albury, County Goulburn;
Lot 1148, DP No. 726225, Parish Albury, County Goulburn;
Lot 7016, DP No. 1118317#, Parish Albury, County Goulburn;
Lot 7018, DP No. 1077140#, Parish Albury, County Goulburn;
Lot 659, DP No. 753326, Parish Albury, County Goulburn;
Lot 750, DP No. 753326, Parish Albury, County Goulburn;
Lot 7017, DP No. 1077022#, Parish Albury, County Goulburn;
Lot 907, DP No. 753326, Parish Albury, County Goulburn;
Lot 7016, DP No. 1114113#, Parish Albury, County Goulburn;
Lot 831, DP No. 753326, Parish Albury, County Goulburn;
Lot 1, DP No. 823357, Parish Mungabarina, County Goulburn;
Lot 1, DP No. 703750, Parish Mungabarina, County Goulburn;
Lot 7006, DP No. 1023462, Parish Mungabarina, County Goulburn;
Lot 148, DP No. 753326, Parish Albury, County Goulburn;
Lot 1161, DP No. 48676, Parish Albury, County Goulburn;
Lot 171, DP No. 753351, Parish Mungabarina, County Goulburn;

Column 2

Lot 837, DP No. 753326, Parish Albury, County Goulburn;
Lot 22, DP No. 732436, Parish Albury, County Goulburn;
Lot 43, DP No. 608682, Parish Albury, County Goulburn;
Lot 1, DP No. 788174, Parish Mungabarina, County Goulburn;
Lot 99, DP No. 753351, Parish Mungabarina, County Goulburn;
Lot 321, DP No. 753326, Parish Albury, County Goulburn;
Lot 7004, DP No. 1023658, Parish Albury, County Goulburn;
Lot 7006, DP No. 1023690, Parish Albury, County Goulburn;
Lot 583, DP No. 753326, Parish Albury, County Goulburn;
Lot 876, DP No. 753326, Parish Albury, County Goulburn;
Lot 877, DP No. 753326, Parish Albury, County Goulburn;
Lot 878, DP No. 753326, Parish Albury, County Goulburn;
Lot 7043, DP No. 1023816, Parish Albury, County Goulburn;
Lot 1151, DP No. 728300, Parish Albury, County Goulburn;
Lot 152, DP No. 753351, Parish Mungabarina, County Goulburn;
Lot 2, DP No. 1002387, Parish Albury, County Goulburn.
New Area: 1291 hectares.

*Column 1**Column 2*

Lot 7007, DP No. 1108647#,
Parish Mungabarina,
County Goulburn.
Area: 458.6 hectares.
File No.: WA05 R 16.

Note: Existing reservations under the Crown Lands Act are
not revoked.

Disclaimer: Please note that the above Lot numbers
marked # are for Departmental use only.

WESTERN REGION OFFICE
45 Wingewarra Street (PO Box 1840), Dubbo NSW 2830
Phone: (02) 6883 5400 Fax: (02) 6884 2067

GRANTING OF A WESTERN LANDS LEASE

IT is hereby notified that under the provisions of section 28A of the Western Lands Act 1901, the Western Lands Leases of the lands specified in the following Schedule have been granted to the undermentioned persons.

The leases are subject to the provisions of the Western Lands Act 1901 and the Regulations thereunder.

The land is to be used only for the purpose of Residence.

Initial rent will be \$100.00 per annum and re assessed thereafter annually on 1st April of each year.

The Conditions and Reservations annexed to such leases are those Conditions published in the *New South Wales Government Gazette* of 25 May 2007, Folios 2974 2975 (identified by a *) or the *New South Wales Government Gazette* of 20 March 2009, Folios 1416 1418 (identified by a #).

All amounts due and payable to the Crown *must* be paid to the Department of Lands by the due date.

TONY KELLY, M.L.C.,
Minister for Lands

SCHEDULE

Administrative District – Walgett North; Shire – Walgett; Parish – Wallangulla/Mebea; County – Finch

WLL No.	Name of Lessee	File No.	Folio Identifier	Area m ²	Term of Lease	
					From	To
WLL 16331 *	Djuka PRESECAN and Petar PRESECAN	09/08053	100/1120765	2483	31 July 2009	30 July 2029
WLL 16333 *	David John LAMB	09/07455	90/1120765	2549	11 August 2009	10 August 2029
WLL 16141 *	Craig Edmund HUNGERFORD	08/5866	96/1120765	2643	11 August 2009	10 August 2029
WLL 16048 *	Bernice Mary BROGAN and William Roy BROGAN	08/4181	11/1073508	2665	12 August 2009	11 August 2029
WLL 16102 *	Jacqueline JONES	08/5305	3/1073508	2389	12 August 2009	11 August 2029
WLL 16111 *	Andrew CRAWFORD	08/5431	122/1076808	2981	12 August 2009	11 August 2029
WLL 16297 *	Bree Louise SMITH	09/00861	78/1066289	2508	12 August 2009	11 August 2029

ESTABLISHMENT OF RESERVE TRUST

PURSUANT to section 92(1) of the Crown Lands Act 1989, the reserve trust specified in Column 1 of the Schedule hereunder, is established under the name stated in that Column and is appointed as trustee of the reserve specified opposite thereto in Column 2 of the Schedule.

TONY KELLY, M.L.C.,
Minister for Lands

SCHEDULE

Column 1	Column 2
Old Waste Depot Reserve Trust.	Reserve No.: 83071. Public Purpose: Rubbish depot. Notified: 10 March 1961. Reserve No.: 75489. Public Purpose: Rubbish depot Notified: 5 December 1952. File No.: WL86 R 316/1.

APPOINTMENT OF CORPORATION TO MANAGE RESERVE TRUST

PURSUANT to section 95 of the Crown Lands Act 1989, the corporation specified in Column 1 of the Schedule hereunder, is appointed to manage the affairs of the reserve trust specified opposite thereto in Column 2, which is trustee of the reserve referred to in Column 3 of the Schedule.

TONY KELLY, M.L.C.,
Minister for Lands

SCHEDULE

Column 1	Column 2	Column 3
Bourke Shire Council.	Old Waste Depot Reserve Trust.	Reserve No.: 75489. Public Purpose: Rubbish depot. Notified: 5 December 1952. Reserve No.: 83071. Public Purpose: Rubbish depot. Notified: 10 March 1961 File No.: WL87 R 29/1.

For a term commencing the date of this notice.

NOTICE OF INTENTION TO GRANT A LICENCE OVER A CROWN RESERVE

PURSUANT to section 34A (2) (b) of the Crown Lands Act 1989, it is notified that the Minister for Lands intends to grant a licence for the purpose specified in Column 1 of the Schedules to the party specified in Column 2 of the Schedules in respect of the Reserves specified in Column 3 of the Schedules.

TONY KELLY, M.L.C.,
Minister for Lands

SCHEDULE 1

Column 1	Column 2	Column 3
Urban Services.	Opal FM.	Land District: Walgett North. Local Government Area: Walgett. Parish: Wallangulla. County: Finch. Locality: Lightning Ridge. Part Reserve No.: 230076. Public Purpose: Public recreation. Notified: 12 March 1993.

SCHEDULE 2

Column 1	Column 2	Column 3
Urban Services.	Lightning Ridge Visitors Information Centre.	Land District: Walgett North. Local Government Area: Walgett. Parish: Wallangulla. County: Finch. Locality: Lightning Ridge. Part Reserve No.: 230076. Public Purpose: Public recreation. Notified: 12 March 1993.

ERRATA

THE notification appearing in the *New South Wales Government Gazette* of 8 February 2008, Folio 676, under the heading Addition to Reserved Crown Land, being Reserve 96985 comprising part Lot 1, DP 1100315 at Lightning Ridge should read:

Part Lot 1, DP 1100315 shown hatched on diagram hereunder.

This addition revokes that part of Reserve 97330.

THE notification appearing in the *New South Wales Government Gazette* of 8 February 2008, Folio 676, under the heading Addition to Reserved Crown Land, being Reserve 230053 comprising part Lot 2, DP 1100315 at Lightning Ridge, should read:

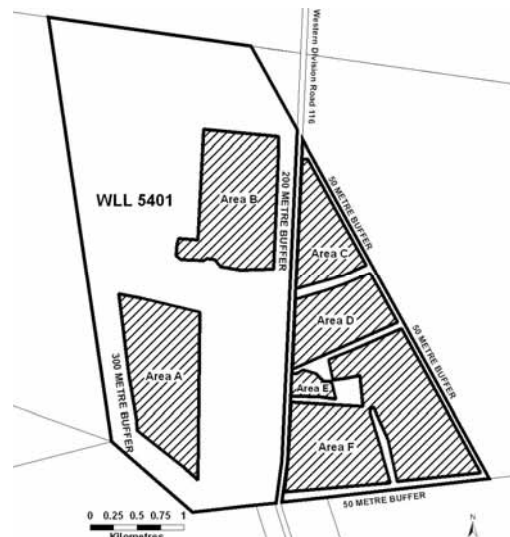
Part Lot 2, DP 1100315 shown cross hatched on diagram hereunder.

This addition revokes that part of Reserve 97330.



ERRATUM

IN the notification appearing in the *New South Wales Government Gazette* of 6 February 2009, Folio Identifier 3119, DP 765468, under the heading Alteration of Conditions of a Western Lands Lease (being Western Lands Lease 5401), the diagram omitted to show Areas A to E as detailed in condition No. 54. An amended diagram appears hereunder:



Department of Primary Industries

FISHERIES MANAGEMENT ACT 1994

FISHERIES MANAGEMENT (AQUACULTURE) REGULATION 2007

Section 177(1) – Notice of Aquaculture Lease Cancellation

OL96/035 within the estuary of Brisbane Water, having an area of 2.4395 hectares formerly leased by Jennifer WILLS.

OL84/232 within the estuary of the Wallis Lake, having an area of 0.7075 hectares formerly leased by Thomas James RUSHTON.

BILL TALBOT,
Director,
Fisheries Conservation and Aquaculture,
Fisheries, Compliance and Regional Relations,
NSW Department of Primary Industries

FISHERIES MANAGEMENT ACT 1994

FISHERIES MANAGEMENT (AQUACULTURE) REGULATION 2007

Clause 39 (4) – Notice of Aquaculture Lease Renewal

THE Minister has renewed the following Class 1 Aquaculture Leases:

OL62/172 within the estuary of Tross Lake, having an area of 6.7567 hectares to Glenn CHAPMAN and Wayne DAVIES of Narooma NSW, for a term of 15 years expiring on 1 October 2023.

OL79/062 within the estuary of the Bellinger River, having an area of 0.2665 hectares to THE WRIGHT OYSTER COMPANY PTY LTD of Urunga NSW, for a term of 15 years expiring on 8 March 2024.

OL78/005 within the estuary of Brisbane Water, having an area of 0.55 hectares to BROKEN BAY PEARLS PTY LTD of Tuncurry NSW, for a term of 15 years expiring on 28 May 2024.

OL78/055 within the estuary of the Pambula River, having an area of 2.3071 hectares to Gregory CARTON and Susan McINTYRE of Pambula NSW, for a term of 15 years expiring on 31 December 2023.

OL78/024 within the estuary of Pambula River, having an area of 0.1365 hectares to Joan Isabel SEVERs of Pambula NSW, for a term of 15 years expiring on 17 July 2024.

OL78/026 within the estuary of Pambula River, having an area of 0.3838 hectares to Joan Isabel SEVERs of Pambula NSW, for a term of 15 years expiring on 20 May 2024.

OL78/027 within the estuary of Pambula River, having an area of 0.1492 hectares to Joan Isabel SEVERs of Pambula NSW, for a term of 15 years expiring on 10 May 2024.

BILL TALBOT,
Director,
Fisheries Conservation and Aquaculture,
Fisheries, Compliance and Regional Relations,
NSW Department of Primary Industries

MINERAL RESOURCES

NOTICE is given that the following applications have been received:

EXPLORATION LICENCE APPLICATIONS

(T09-0149)

No. 3756, BEMAX RESOURCES LIMITED (ACN 009 247 858), area of 33 units, for Group 10, dated 6 August, 2009. (Broken Hill Mining Division).

(T09-0150)

No. 3757, BEMAX RESOURCES LIMITED (ACN 009 247 858), area of 439 units, for Group 10, dated 6 August, 2009. (Broken Hill Mining Division).

(T09-0151)

No. 3758, MICHAEL JOHN KIELY, area of 1 units, for Group 1, Group 2, Group 3, Group 5 and Group 8, dated 6 August, 2009. (Singleton Mining Division).

IAN MACDONALD, M.L.C.,
Minister for Mineral Resources

NOTICE is given that the following applications have been granted:

EXPLORATION LICENCE APPLICATIONS

(T09-0027)

No. 3643, now Exploration Licence No. 7373, PANGAEA MINERALS PTY LIMITED (ACN 120 631 316), Counties of Barrona and Landsborough, Map Sheet (7837), area of 99 units, for Group 1, dated 31 July, 2009, for a term until 31 July, 2011.

(T09-0071)

No. 3681, now Exploration Licence No. 7375, CARPENTARIA EXPLORATION LIMITED (ACN 095 117 981), Counties of Bland and Clarendon, Map Sheets (8428, 8429), area of 108 units, for Group 1, dated 30 July, 2009, for a term until 30 July, 2011.

IAN MACDONALD, M.L.C.,
Minister for Mineral Resources

NOTICE is given that the following applications have been withdrawn:

EXPLORATION LICENCE APPLICATIONS

(T09-0132)

No. 3742, GOLD FIELDS AUSTRALASIA PTY LTD (ACN 087 624 600), County of Bligh and County of Lincoln, Map Sheets (8632, 8633, 8733). Withdrawal took effect on 7 August, 2009.

(T09-0133)

No. 3743, PLATSEARCH NL (ACN 003 254 395), County of Yancowinna, Map Sheet (7134). Withdrawal took effect on 7 August, 2009.

(T09-0134)

No. 3744, PLATSEARCH NL (ACN 003 254 395), County of Farnell and County of Yancowinna, Map Sheet (7134). Withdrawal took effect on 7 August, 2009.

(T09-0135)

No. 3745, PLATSEARCH NL (ACN 003 254 395), County of Yancowinna, Map Sheet (7134). Withdrawal took effect on 7 August, 2009.

IAN MACDONALD, M.L.C.,
Minister for Mineral Resources

NOTICE is given that the following applications for renewal have been received:

(04-1806)

Authorisation No. 405, KORES AUSTRALIA PTY LIMITED (ACN 063 786 087), area of 40 square kilometres. Application for renewal received 6 August, 2009.

(T02-0064)

Exploration Licence No. 5991, JAGUAR MINERALS LIMITED (ACN 107 159 713), area of 24 units. Application for renewal received 11 August, 2009.

(07-237)

Exploration Licence No. 6868, ACTWAY PTY LIMITED (ACN 090 165 174), area of 17 units. Application for renewal received 5 August, 2009.

(06-7061)

Exploration Licence No. 6870, BOHUON RESOURCES PTY LTD (ACN 102 533 817), area of 13 units. Application for renewal received 5 August, 2009.

(07-120)

Exploration Licence No. 6871, ELISALUKES, area of 72 units. Application for renewal received 11 August, 2009.

IAN MACDONALD, M.L.C.,
Minister for Mineral Resources

RENEWAL OF CERTAIN AUTHORITIES

NOTICE is given that the following authorities have been renewed:

(T00-0169)

Exploration Licence No. 5818, BROKEN HILL OPERATIONS PTY LTD (ACN 054 920 893), County of Yancowinna, Map Sheets (7134, 7234), area of 10 units, for a further term until 7 March, 2011. Renewal effective on and from 3 August, 2009.

(T02-0458)

Exploration Licence No. 6081, SULTAN CORPORATION LIMITED (ACN 061 219 985), County of Georgiana, Map Sheet (8729), area of 4 units, for a further term until 18 May, 2011. Renewal effective on and from 6 August, 2009.

(T04-0059)

Exploration Licence No. 6376, MONARO MINING N.L. (ACN 073 155 781), County of Beresford, Map Sheets (8725, 8726), area of 49 units, for a further term until 9 February, 2011. Renewal effective on and from 6 August, 2009.

(04-619)

Exploration Licence No. 6407, ILUKA RESOURCES LIMITED (ACN 008 675 018), Counties of Taila and Wentworth, Map Sheets (7329, 7330, 7429, 7430), area of 266 units, for a further term until 2 May, 2011. Renewal effective on and from 7 August, 2009.

(05-158)

Exploration Licence No. 6523, GLOUCESTER RESOURCES LIMITED (ACN 114 162 59), County of Gloucester, Map Sheets (9233, 9234), area of 5525 hectares, for a further term until 7 March, 2012. Renewal effective on and from 11 August, 2009.

(05-4025)

Exploration Licence No. 6524, GLOUCESTER RESOURCES LIMITED (ACN 114 162 59), County of Gloucester, Map Sheet (9233), area of 2091 hectares, for a further term until 7 March, 2012. Renewal effective on and from 11 August, 2009.

(05-5708)

Exploration Licence No. 6563, GLOUCESTER RESOURCES LIMITED (ACN 114 162 59), County of Gloucester, Map Sheet (9233), area of 3600 hectares, for a further term until 14 May, 2012. Renewal effective on and from 11 August, 2009.

(06-4075)

Exploration Licence No. 6732, CLANCY EXPLORATION LIMITED (ACN 105 578 756), County of Yancowinna, Map Sheet (7134), area of 15 units, for a further term until 7 March, 2011. Renewal effective on and from 5 August, 2009.

IAN MACDONALD, M.L.C.,
Minister for Mineral Resources

TRANSFERS

(T08-0069)

Exploration Licence No. 6553, formerly held by CLANCY EXPLORATION LIMITED (ACN 105 578 756) has been transferred to CLANCY EXPLORATION LIMITED (ACN 105 578 756) AND GOLD FIELDS AUSTRALASIA PTY LTD (ACN 087 624 600). The transfer was registered on 4 August, 2009.

IAN MACDONALD, M.L.C.,
Minister for Mineral Resources

CANCELLATION OF AUTHORITY AT REQUEST OF HOLDER

THE following Applications for cancellation have been received:

(T99-0203)

Exploration Licence No. 5709, ILUKA RESOURCES LIMITED (ACN 008 675 018). County of Wentworth, area of 39 units. Application for cancellation was received on 7 August 2009.

(T03-0104)

Exploration Licence No. 6161, BIG ISLAND MINING PTY LTD, (ACN 112 787 470), Counties of Canbelego and Cowper, area of 45 units. Application for cancellation was received on 10 August 2009.

(06-152)

Exploration Licence No. 6614, PEEL EXPLORATION LIMITED (ACN 119 343 734), County of Hawes, area of 8 units. Application for cancellation was received on 11 August 2009.

(06-7057)

Exploration Licence No. 6719, PEEL EXPLORATION LIMITED (ACN 119 343 734), County of Brisbane, area of 16 units. Application for cancellation was received on 11 August 2009.

IAN MACDONALD, M.L.C.,
Minister for Mineral Resources

REFUSAL OF APPLICATIONS

THE following Mining Lease Applications have been refused:

(T91-0068)

Mining Lease Application No. 160 (Lightning Ridge) Act 1973, Hasmay Pty Limited (ACN 001 773 548), area of 256 hectares. The refusal took effect on 2 June 2009.

(T91-0103)

Mining Lease Application No. 166 (Lightning Ridge) Act 1973, Hasmay Pty Limited (ACN 001 773 548), area of 156 hectares. The refusal took effect on 2 June 2009.

(T91-0105)

Mining Lease Application No. 168 (Lightning Ridge) Act 1973, Hasmay Pty Limited (ACN 001 773 548), area of 64 hectares. The refusal took effect on 2 June 2009.

(T91-0107)

Mining Lease Application No. 170 (Lightning Ridge) Act 1973, Hasmay Pty Limited (ACN 001 773 548), area of 139.68 hectares. The refusal took effect on 2 June 2009.

(T91-0109)

Mining Lease Application No. 172 (Lightning Ridge) Act 1973, Hasmay Pty Limited (ACN 001 773 548), area of 122.3 hectares. The refusal took effect on 2 June 2009.

(T91-0110)

Mining Lease Application No. 173 (Lightning Ridge) Act 1973, Hasmay Pty Limited (ACN 001 773 548), area of 181.7 hectares. The refusal took effect on 2 June 2009.

IAN MACDONALD, M.L.C.,
Minister for Mineral Resources

Roads and Traffic Authority

ROAD TRANSPORT (GENERAL) ACT 2005

Notice under Clause 20 of the Road Transport (Mass, Loading and Access) Regulation 2005

JERILDERIE SHIRE COUNCIL, in pursuance of Division 4 of Part 2 of the Road Transport (Mass, Loading, Access) Regulation 2005, by this Notice, specify the routes and areas on or in which Road Train Vehicles may be used subject to any requirements or conditions set out in the Schedule.

CRAIG MOFFITT,
General Manager,
Jerilderie Shire Council
(by delegation from the Minister for Roads)

SCHEDULE

1. Citation

This Notice may be cited as Jerilderie Shire Council Road Train Notice No. 1/2009.

2. Commencement

This Notice takes effect on the date of publication in the *New South Wales Government Gazette*.

3. Effect

This Notice remains in force until 30th September 2010 unless it is amended or repealed earlier.

4. Application

This Notice applies to those Road Train vehicles which comply with Schedule 1 of the Road Transport (Mass, Loading and Access) Regulation 2005 and Schedule 2 of the Road Transport (Vehicle Registration) Regulation 2007.

5. Routes

<i>Type</i>	<i>Road Name</i>	<i>Starting Point</i>	<i>Finishing Point</i>	<i>Conditions</i>
RT.	Willows Road.	Newell Highway (H17).	Woodhams Lane intersection.	Seasonal 1 November to 31 December.

ROAD TRANSPORT (GENERAL) ACT 2005

Notice under Clause 20 of the Road Transport (Mass, Loading and Access) Regulation 2005

BERRIGAN SHIRE COUNCIL, in pursuance of Division 4 of Part 2 of the Road Transport (Mass, Loading, Access) Regulation 2005, by this Notice, specify the routes and areas on or in which Road Train Vehicles may be used subject to any requirements or conditions set out in the Schedule.

ROWAN PERKINS,
General Manager,
Berrigan Shire Council,
(by delegation from the Minister for Roads)

SCHEDULE**1. Citation**

This Notice may be cited as Berrigan Shire Council Road Train Notice No. 4/2009.

2. Commencement

This Notice takes effect on 13th September 2009.

3. Effect

This Notice remains in force until 13th September 2009.

4. Application

This Notice applies to those Road Train vehicles which comply with Schedule 1 of the Road Transport (Mass, Loading and Access) Regulation 2005 and Schedule 2 of the Road Transport (Vehicle Registration) Regulation 2007.

5. Routes

<i>Type</i>	<i>Road No.</i>	<i>Road Name</i>	<i>Starting Point</i>	<i>Finishing Point</i>	<i>Conditions</i>
RT.	00.	Corcoran Street, Berrigan.	Jerilderie Street (MR564), Berrigan.	Drummond Street, Berrigan.	Only to be used for Road Train access when Chanter Street, Berrigan, is temporarily closed.
RT.	00.	Drummond Street, Berrigan.	Corcoran Street, Berrigan.	Riverina Highway (SH20), Berrigan.	Only to be used for Road Train access when Chanter Street, Berrigan, is temporarily closed.

ROAD TRANSPORT (GENERAL) ACT 2005

Notice under Clause 20 of the Road Transport (Mass, Loading and Access) Regulation 2005

BERRIGAN SHIRE COUNCIL, in pursuance of Division 4 of Part 2 of the Road Transport (Mass, Loading, Access) Regulation 2005, by this Notice, specify the routes and areas on or in which Road Train Vehicles may be used subject to any requirements or conditions set out in the Schedule.

ROWAN PERKINS,
General Manager,
Berrigan Shire Council
(by delegation from the Minister for Roads)

SCHEDULE**1. Citation**

This Notice may be cited as Berrigan Shire Council Road Train Notice No. 5/2009.

2. Commencement

This Notice takes effect on 4th December 2009.

3. Effect

This Notice remains in force until 4th December 2009.

4. Application

This Notice applies to those Road Train vehicles which comply with Schedule 1 of the Road Transport (Mass, Loading and Access) Regulation 2005 and Schedule 2 of the Road Transport (Vehicle Registration) Regulation 2007.

5. Routes

<i>Type</i>	<i>Road No.</i>	<i>Road Name</i>	<i>Starting Point</i>	<i>Finishing Point</i>	<i>Conditions</i>
RT.	00.	Corcoran Street, Berrigan.	Jerilderie Street (MR564), Berrigan.	Drummond Street, Berrigan.	Only to be used for Road Train access when Chanter Street, Berrigan, is temporarily closed.
RT.	00.	Drummond Street, Berrigan.	Corcoran Street, Berrigan.	Riverina Highway (SH20), Berrigan.	Only to be used for Road Train access when Chanter Street, Berrigan, is temporarily closed.

ROAD TRANSPORT (GENERAL) ACT 2005

Notice under Clause 20 of the Road Transport (Mass, Loading and Access) Regulation 2005

GUNNEDAH SHIRE COUNCIL, in pursuance of Division 4 of Part 2 of the Road Transport (Mass, Loading, Access) Regulation 2005, by this Notice, specify the routes and areas on or in which 4.6 metre High Vehicles may be used subject to any requirements or conditions set out in the Schedule.

ROBERT E. CAMPBELL,
General Manager,
Gunnedah Shire Council
(by delegation from the Minister for Roads)
Dated: 5 August 2009

SCHEDULE
1. Citation

This Notice may be cited as Gunnedah Shire Council 4.6 Metre High Vehicle Route Notice No. 1/2009.

2. Commencement

This Notice takes effect on the date of gazettal.

3. Effect

This Notice remains in force until 31st December 2012 unless it is amended or repealed earlier.

4. Application

This Notice applies to those 4.6 metre high vehicles which comply with Schedule 1 of the Road Transport (Mass, Loading and Access) Regulation 2005 and Schedule 2 of the Road Transport (Vehicle Registration) Regulation 2007.

5. Routes

<i>Type</i>	<i>Road Name</i>	<i>Starting Point</i>	<i>Finishing Point</i>
4.6.	Marquis Street, Gunnedah.	South Street (Oxley Highway).	Barber Street.

ROAD TRANSPORT (GENERAL) ACT 2005

Notice under Clause 20 of the Road Transport (Mass, Loading and Access) Regulation 2005

GUNNEDAH SHIRE COUNCIL, in pursuance of Division 4 of Part 2 of the Road Transport (Mass, Loading, Access) Regulation 2005, by this Notice, specify the routes and areas on or in which 25 metre B-Doubles may be used subject to any requirements or conditions set out in the Schedule.

ROBERT E. CAMPBELL,
General Manager,
Gunnedah Shire Council
(by delegation from the Minister for Roads)
Dated: 5 August 2009

SCHEDULE**1. Citation**

This Notice may be cited as Gunnedah Shire Council 25 Metre B-Double route Notice No. 1/2009.

2. Commencement

This Notice takes effect on the date of gazettal.

3. Effect

This Notice remains in force until 30th September 2010 unless it is amended or repealed earlier.

4. Application

This Notice applies to those 25 metre B-Double vehicles which comply with Schedule 1 of the Road Transport (Mass, Loading and Access) Regulation 2005 and Schedule 2 of the Road Transport (Vehicle Registration) Regulation 2007.

5. Routes

<i>Type</i>	<i>Road Name</i>	<i>Starting Point</i>	<i>Finishing Point</i>
25.	Marquis Street, Gunnedah.	South Street (Oxley Highway).	Barber Street.

ROAD TRANSPORT (GENERAL) ACT 2005

Notice under the Roads Transport (Mass, Loading and Access) Regulation 2005

I, MICHAEL BUSHBY, Chief Executive of the Roads and Traffic Authority, in pursuance of the Road Transport (Mass, Loading, Access) Regulation 2005, by this Notice, specify the routes and areas on or in which 25 metre B-Doubles may be used subject to any requirements or conditions set out in the Schedule.

MICHAEL BUSHBY,
Chief Executive,
Roads and Traffic Authority

SCHEDULE
1. Citation

This Notice may be cited as the Roads and Traffic Authority B-Double Notice No. 15/2009.

2. Commencement

This Notice takes effect on the date of publication in the *New South Wales Government Gazette*.

3. Effect

This Notice remains in force until 30 September 2010 from the date of gazettal unless it is amended or repealed earlier.

4. Application

This Notice applies to those B-Double vehicles which comply with Schedule 1 of the Road Transport (Mass, Loading and Access) Regulation 2005 and Schedule 2 of the Road Transport (Vehicle Registration) Regulation 2007.

5. Routes

<i>Type</i>	<i>Road Name</i>	<i>Starting Point</i>	<i>Finishing Point</i>
25.	Killarney Circuit Road	Burrimbucco Road.	Coolangubra Forest Way.
	Owl Road.	Warburton Road.	Coolangubra Forest Way.

ROAD TRANSPORT (GENERAL) ACT 2005

Notice under Clause 20 of the Road Transport (Mass, Loading and Access) Regulation 2005

NARRANDERA SHIRE COUNCIL, in pursuance of Division 4 of Part 2 of the Road Transport (Mass, Loading, Access) Regulation 2005, by this Notice, specify the routes and areas on or in which Road Trains may be used subject to any requirements or conditions set out in the Schedule.

MARK AMIRTHARAJAH,
General Manager,
Narrandera Shire Council
(by delegation from the Minister for Roads)
Dated: August 2009

SCHEDULE**1. Citation**

This Notice may be cited as Narrandera Shire Council 36.5m Road Train Route Notice No. 02/2009.

2. Commencement

This Notice takes effect on the date of publication in the New South Wales Government Gazette.

3. Effect

This Notice remains in force until 30 September 2010 unless it is amended or repealed earlier.

4. Application

This Notice applies to those Road Train vehicles which comply with Schedule 1 of the Road Transport (Mass, Loading and Access) Regulation 2005 and Schedule 2 of the Road Transport (Vehicle Registration) Regulation 2007.

5. Routes

<i>Type</i>	<i>Road No.</i>	<i>Road Name</i>	<i>Starting Point</i>	<i>Finishing Point</i>	<i>Conditions</i>
RT.	Main Road 7608.	Barellan Road, Narrandera.	Driscoll Road.	Willows Road, Colinroobie.	
RT.	SR051.	Bulloak Tank Road.	Main Road 7608.	Lismoyle Road.	
RT.	SR064.	Lismoyle Road.	Bulloak Tank Road.	Mejum Swamp Road.	Dry Weather Only.
RT.	SR065.	Mejum Swamp Road.	Lismoyle Road.	Kamarah Road.	Dry Weather Only.
RT.	SR038.	Kamarah Road.	Main Road 7608.	Willows Road, Colinroobie.	
RT.	SR030.	Willows Road, Colinroobie.	Kamarah Road.	Main Road 7608.	

ROAD TRANSPORT (GENERAL) ACT 2005

Notice under the Road Transport (Mass, Loading and Access) Regulation, 2005

WOLLONGONG CITY COUNCIL, in pursuance of the Road Transport (Mass, Loading, Access) Regulation 2005, makes the amendment in the Schedule to the routes and areas previously specified on or in which 25m B-Doubles may be used.

Dated: 7 August 2009.

DAVID FARMER,
General Manager
Wollongong City Council
(by delegation from the Minister for Roads)

SCHEDULE**1. Citation**

This Notice may be cited as the **Wollongong City Council 25m B-Doubles Route Repeal Notice No 2/2009**.

2. Commencement

This Notice takes effect on the date of gazettal.

3. Amendment

The **General B Double Permit Notice 2005** is amended by **omitting** the following from that Notice:

Type	Road	Starting point	Finishing point
25	Canterbury Road	HW1 Princes Highway, Unanderra	Independent Cement Lime Warehouse

ROAD TRANSPORT (GENERAL) ACT 2005

Notice under Clause 20 the Road Transport (Mass, Loading and Access) Regulation, 2005

WOLLONGONG CITY COUNCIL, in pursuance of Division 4 of Part 2 of the Road Transport (Mass, Loading, Access) Regulation 2005, by this Notice, specify the routes and areas on or in which **25 metre B-Doubles** may be used subject to any requirements or conditions set out in the Schedule.

Dated: 7 August 2009.

DAVID FARMER,
General Manager
Wollongong City Council
(by delegation from the Minister for Roads)

SCHEDULE**1. Citation**

This Notice may be cited as (*insert Council name*) **25 Metre B-Double** route Notice No 4/2009

2. Commencement

This Notice takes effect *on the date of gazettal*.

3. Effect

This Notice remains in force until **30th September 2010** unless it is amended or repealed earlier.

4. Application

This Notice applies to those **25 metre B-Double** vehicles which comply with Schedule 1 of the Road Transport (Mass, Loading and Access) Regulation 2005 and Schedule 2 of the Road Transport (Vehicle Registration) Regulation 2007.

5. Routes

Type	Road No	Road Name	Starting Point	Finishing Point	Conditions
25		Canterbury Road, Unanderra	HW1 Princes Highway	Lot 22 Canterbury Road, Unanderra	Entry will be via Glastonbury Avenue, Berkeley Road, Investigator Drive, Nolan Street then HW1 Princes Highway and left turn into Canterbury Road. Exit will be left out of Canterbury Road, via HW1 Princes Highway and Northcliffe Drive.

ROADS ACT 1993

Notice of Dedication of Land as Public Road at Rosebery in the Sydney City Council area

THE Roads and Traffic Authority of New South Wales, by its delegate, dedicates the land described in the schedule below as public road under section 10 of the Roads Act 1993.

T D Craig
Manager, Compulsory Acquisition & Road Dedication
Roads and Traffic Authority of New South Wales

SCHEDULE

ALL those pieces or parcels of land situated in the Sydney City Council area, Parish of Botany and County of Cumberland, shown as:

<u>Description of Land</u>	<u>Title Particulars</u>
Lot 5 Deposited Plan 239435	Certificate of Title Volume 4437 Folio 112
Lot 4 Deposited Plan 239435	Folio Identifier 4 / 239435
Lot 3 Deposited Plan 239435	Certificate of Title Volume 4398 Folio 146
That part of Lot 83 Deposited Plan 30893 exclusive of the parts of Lots 23 and 24 Deposited Plan 248025 within the said Lot 83	Certificate of Title Volume 8142 Folio 133
That part of Lot 4 Deposited Plan 240490 exclusive of that part of Lot 24 Deposited Plan 248025 within the said Lot 4	Certificate of Title Volume 11590 Folio 199
That part of Lot 5 Deposited Plan 240490 exclusive of that part of Lot 24 Deposited Plan 248025 within the said Lot 5	Certificate of Title Volume 11590 Folio 200
That part of Lot 6 Deposited Plan 240490 exclusive of that part of Lot 24 Deposited Plan 248025 within the said Lot 6	Certificate of Title Volume 11590 Folio 201
That part of Lot 7 Deposited Plan 240490 exclusive of that part of Lot 24 Deposited Plan 248025 within the said Lot 7	Certificate of Title Volume 11590 Folio 202
Lot 8 Deposited Plan 240490	Certificate of Title Volume 11590 Folio 203

(RTA Papers: FPP 9M3323; RO 412.12161)

ROADS ACT 1993

Notice of Dedication of Land as Public Road
at Berrima in the Wingecarribee Shire Council area

THE Roads and Traffic Authority of New South Wales, by its delegate, dedicates the land described in the schedule below as public road under section 10 of the Roads Act 1993.

T D Craig
Manager, Compulsory Acquisition & Road Dedication
Roads and Traffic Authority of New South Wales

SCHEDULE

ALL those pieces or parcels of land situated in the Wingecarribee Shire Council area, Parish of Berrima and County of Camden, shown as Lots 6 and 7 Deposited Plan 237824.

(RTA Papers: F5/495.12)

ROADS ACT 1993

Notice of Dedication of Land as Public Road
at Alexandria in the Sydney City Council area

THE Roads and Traffic Authority of New South Wales, by its delegate, dedicates the land described in the schedule below as public road under section 10 of the Roads Act 1993.

T D Craig
Manager, Compulsory Acquisition & Road Dedication
Roads and Traffic Authority of New South Wales

SCHEDULE

ALL those pieces or parcels of land situated in the Sydney City Council area, Parish of Alexandria and County of Cumberland, shown as:

Lot 1 Deposited Plan 348094;

The area of 12 ½ perches shown on RTA Plan 0183 005 SS 0120 being the whole of the land contained in Deed of Conveyance No. 945 Book 1894; and

Lot 1 Deposited Plan 393603.

(RTA Papers: FPP 9M3323; RO 412.12161)

Department of Water and Energy

WATER ACT 1912

APPLICATIONS for licences under section 10 of Part 2 of the Water Act 1912, have been received as follows:

Hunter

MIDCOAST COUNTY COUNCIL for a pumping plant on the Manning River on Lot 2, DP 804612, Parish Bootawa, County Gloucester, for town water supply (permanent water transfer from 20SL060295) (Reference: 20SL061812).

BLOXHAM AND CHAMBERS PTY LIMITED for a pump on the Williams River on Lot 45, DP 883919, Parish Tillegra, County Durham, for irrigation of 3.5 hectares (improved pasture – permanent water transfer from 20SL051911) (Reference: 20SL061817).

Sandra Gayle PEPER for a pump on the Williams River on Lot 114, DP 1125595, Parish Tillegra, County Durham, for irrigation of 3.5 hectares (improved pasture – permanent water transfer from 20SL051911) (Reference: 20SL061818).

Bruce Charles PAYNTER and Marianne PAYNTER for a pump on the Barnard River on Lot 71, DP 753700, Parish Mackay, County Hawes, for irrigation of 8 hectares (improved pasture – replacement licence – split of existing entitlement 20SL061289) (Reference: 20SL061809).

Ian Robert CORT and Wendy Elaine CORT for a pump on the Gloucester River on Lot 57, DP 627244, Parish Avon, County Gloucester, for irrigation of 0.5 hectares (nut trees – permanent water transfer from 20SL061455) (Reference: 20SL061807).

TRISCOTT MANAGEMENT PTY LIMITED for a pump on Martindale Creek on an easement within Lot 21, DP 753794, Parish Martindale, County Hunter, for irrigation of 4 hectares (improved pasture – split of existing entitlement 20SL018023) (Reference: 20SL061814).

TRISCOTT MANAGEMENT PTY LIMITED for a pump on Martindale Creek on Lot 55, DP 753794, Parish Martindale, County Hunter, for irrigation of 4 hectares (improved pasture – split of existing entitlement 20SL018023) (Reference: 20SL061815).

Written objections to the applications specifying grounds thereof must be lodged with the DECCW, PO Box 796, Murwillumbah NSW 2484, within 28 days of the date of publication.

D. MILLING,
Manager,
Licensing

WATER ACT 1912

AN application for a licence under Part 2, section 10 of the Water Act 1912, within a proclaimed (declared) local area under section 5 (4) has been received as follows:

Barwon

Borders Rivers Valley

Edward EVANS for a pump on the Macintyre River on Lots 11 and 12, DP 753277 and a dam and pump on an unnamed watercourse Lot 56, DP 753277, Parish Elmsmore, County Gough, for conservation and supply of water supply for stock purposes and irrigation of 20.5 hectares (replacement licence application – additional dam and pump – no increase in authorised area or entitlement) (Reference: 90SL101000).

Written objections to the application specifying the grounds thereof must be lodged with the DECCW, PO Box 796, Murwillumbah NSW 2484, within 28 days of the date of publication.

D. MILLING,
Manager,
Licensing

Other Notices

APPRENTICESHIP AND TRAINEESHIP ACT 2001

NOTICE is given that the Commissioner for Vocational Training has made Vocational Training Orders for the recognised trade vocation of Racing - Jockey and the traineeship vocations of:

- Racing - Stablehand
- Racing - Kennelhand
- Racing - Trackrider
- Racing - Racehorse Trainer
- Racing - Harness Race Driver
- Racing - Greyhound Trainer
- Racing Services - Racing Administration
- Racing Services - Track Maintenance
- Racing Services - Steward
- Racing Services - Track Management

under Section 6 of the Apprenticeship and Traineeship Act 2001.

The Orders specify a number of matters relating to the required training for these vocations, including the term/s of training, probationary period/s, competency outcome/s and course/s of study to be undertaken.

The Orders will take effect from the date of publication in the NSW Government Gazette.

A copy of the Orders may be inspected at any State Training Services Regional Office of the Department of Education and Training or on the Internet at <http://apprenticeship.det.nsw.edu.au/html/cibs/418.htm>

Notice is also given that the recognised traineeship vocation of Racing is now repealed.

ASSOCIATIONS INCORPORATION ACT 1984

Reinstatement of cancelled association pursuant to section 54A

THE incorporation of WUULUMAN ADVISORY GROUP INCORPORATED (Y2712823) cancelled on 31 July 2009 is reinstated pursuant to section 54A of the Associations Incorporation Act 1984.

Dated 7th day of August 2009.

ROBERT HAYES,
A/g Manager Financial Analysis
Registry of Co-operatives & Associations
Office of Fair Trading
Department of Commerce

ASSOCIATIONS INCORPORATION ACT 1984

Reinstatement of cancelled association pursuant to Section 54A

THE incorporation of MACCABI NSW RUGBY CLUB INCORPORATED – INC9886016 cancelled on 29 May 2009 is reinstated pursuant to section 54A of the Associations Incorporation Act 1984.

Dated: 7 August 2009.

ROBERT HAYES,
A/Manager
Financial Analysis Branch
Registry of Co-operatives & Associations
Office of Fair Trading
Department of Commerce

ASSOCIATIONS INCORPORATION ACT 1984

Reinstatement of cancelled association pursuant to Section 54A

THE incorporation of ABCCCS THE ANTIQUE BOTTLE, CERAMIC AND COLLECTABLES CLUB OF SYDNEY INCORPORATED (Y2478747) cancelled on 17 April 2009 is reinstated pursuant to section 54A of the Associations Incorporation Act 1984.

Dated 10th day of August 2009.

ROBERT HAYES,
A/g Manager Financial Analysis
Registry of Co-operatives & Associations
Office of Fair Trading
Department of Commerce

ASSOCIATIONS INCORPORATION ACT 1984

Reinstatement of cancelled association pursuant to Section 54A

THE incorporation of THE COROWA CHAMBER OF COMMERCE AND INDUSTRY INC (Y1323548) cancelled on 10 October 2008 is reinstated pursuant to section 54A of the Associations Incorporation Act 1984.

Dated 10th day of August 2009.

ROBERT HAYES,
A/g Manager Financial Analysis
Registry of Co-operatives & Associations
Office of Fair Trading
Department of Commerce

ASSOCIATIONS INCORPORATION ACT 1984

Reinstatement of cancelled association pursuant to Section 54A

THE incorporation of ILLAWARRA TRIATHLON CLUB INC (Y1207941) cancelled on 10 October 2008 is reinstated pursuant to section 54A of the Associations Incorporation Act 1984.

Dated 12th day of August 2009.

ROBERT HAYES,
A/g Manager Financial Analysis
Registry of Co-operatives & Associations
Office of Fair Trading
Department of Commerce

ELECTRICITY (CONSUMER SAFETY) ACT 2004

Section 15

ORDER

I, LINDA BURNEY, M.P., Acting Minister for Fair Trading, declare pursuant to section 15 of the Electricity (Consumer Safety) Act 2004, that the scheme for the approval or certification of models of declared electrical articles respectively conducted by the person specified in Schedule One to this Order is:

- (a) for a period of five years from the date of the publication of this Order in the *New South Wales Government Gazette*, a recognised external approval scheme for the purposes of Part 2 of the Act;

- (b) subject to the conditions specified in Schedule Two to this Order; and
- (c) authorised, pursuant to clause 15 of the conditions specified in Schedule Two, to use the accepted mark specified in Schedule Three to this Order.

LINDA BURNEY, M.P.,
Acting Minister for Fair Trading

Interpretation

In this Order, "Commissioner" means the Commissioner for Fair Trading, Department of Commerce.

SCHEDULE ONE

UL International New Zealand Limited (New Zealand Incorporation No. 1983441).

SCHEDULE TWO

These conditions apply to the approval of declared articles only.

- (1) The scheme shall notify the Commissioner of any changes to personnel conducting the assessment of approval applications, to signatories to approvals, and to management and directors within two weeks of any such change.
- (2) The scheme shall not authorise or otherwise permit other persons to approve an article on behalf of the scheme.
- (3) The scheme shall not approve an article (including a modification to an approved article and any renewal to that article) unless the scheme is satisfied the article complies with—
 - (a) the class specification nominated for the article (including any modifications) to that specification by order in the Government Gazette; and
 - (b) any model specification nominated by the Commissioner in writing to the scheme.
 applicable at the time of approval.

Note 1: In the case of a modified article, the complete article must comply with the nominated specification. This compliance is not limited to requirements associated with the modification.

Note 2: A modified article is an article that is not of the same design, materials and construction as the originally approved article. Minor modifications as detailed by an exemption issued under the Electricity (Consumer Safety) Act 2004 are exempt.

- (4) The scheme shall, where an approval has been granted, provide the applicant, by written notice, with the following particulars—
 - (a) the name of the approval holder;
 - (b) a description of the model (including marked brand or trade name);
 - (c) the fact that the scheme has approved the article;
 - (d) the date of the approval;
 - (e) the duration of the approval;
 - (f) the mark to be applied to the article to evidence that approval;
 - (g) the model reference code; and
 - (h) the declared class

- (5) The scheme shall, where an approval of a modified article has been granted, provide the applicant for that approval with written notice of the granting of that approval and of the details of the modification.
- (6) The scheme shall, where an approval has been renewed, provide the applicant for that renewal with written notice of that renewal.
- (7) The scheme shall maintain a computerised record of all approvals (including modifications and renewals). The record shall contain—
 - (a) the approval particulars listed in clause 4 above;
 - (b) details of any modified or renewed approval; and
 - (c) details of any changes in the name of the approval holder, in the model reference code or in the description of an approved article.
- (8) The scheme shall provide to the Commissioner and other relevant authorities as directed, the computerised records described in item 7 above.
- (9) The scheme shall not grant an approval period (including any renewal period) of longer than five years. A modified approval shall not alter the date of expiry of the approval.
- (10) The scheme may extend an approval but only where the Commissioner's written authorisation has been provided. The extension period is determined by the Commissioner.
- (11) The scheme shall cancel or suspend an approval within five working days of written advice from the Commissioner to cancel or suspend an approval. The scheme shall advise the approval holder and other relevant authorities as directed, in a form acceptable to the Commissioner, within five working days of a cancellation or suspension.
- (12) The scheme shall advise the Commissioner and other relevant authorities as directed, in the form acceptable to the Commissioner, within five working days, of the details where it becomes aware that an article, marked with the scheme's mark, has been sold or is on sale without the approval of the scheme.
- (13) The scheme shall advise the Commissioner and other relevant authorities as directed, in the form acceptable to the Commissioner, within 5 working days, of the details of any cancellation of an approval.
- (14) The scheme shall allow the Commissioner to make an assessment of the scheme, which may include an inspection of the premises and examination of documentation in relation to the schemes approval processes and issued approvals, as determined by the Commissioner.
- (15) The scheme shall only authorise the use of the mark accepted by the Minister or the Regulatory Compliance Mark, where the requirements of all the relevant parts of AS/NZS 4417 are fulfilled, to evidence an approval of a declared article.
- (16) The scheme shall on request provide the Commissioner with all records, including test reports and photographs, submitted to the scheme

associated with an approval granted by the scheme. These records shall be maintained for at least 10 years from the date of expiry of the approval or any subsequent renewal.

- (17) The scheme agrees to pay the Commissioner in accordance with the attached "Schedule of Payment".

RECOGNISED EXTERNAL APPROVAL SCHEMES

Schedule of Payment

- | | |
|--|--------|
| 1. Initial application fee | \$3500 |
| 2. Annual fee payable on the anniversary of the schemes approval | \$2000 |
| 3. Annual assessment fee at \$152 per hour (See clause 14) | |

SCHEDULE THREE

U number EA

NOXIOUS WEEDS ACT 1993

Weed Control Order No. 24

Erratum

IN the Government Gazette of the 24 July 2009 No. 106, folio 4251 there appeared some printing errors in the online version of the gazette only. In the table followed by the heading:

4. Make certain taxonomic and other changes in the third column Alternate scientific name –

3rd line – "Bryophyllum tubi orum" *should read* "Bryophyllum tubiflorum"

4th line – "Kalanchoe tubi ora" *should read* "Kalanchoe tubiflora"

9th line – "Bryophyllum tubi orum" *should read* "Bryophyllum tubiflorum"

10th line – "Kalanchoe daigremontiana x Kalanchoe tubi ora" *should read* "Kalanchoe daigremontiana x Kalanchoe tubiflora"

This erratum now amends that error.

REPEAL OF DECLARATION OF SIGNIFICANTLY CONTAMINATED LAND UNDER SECTION 44 OF THE CONTAMINATED LAND MANAGEMENT ACT 1997

Notice Number 20094403; Area Number 3190

THE Environment Protection Authority (the EPA)* has repealed its declaration of the former Broken Hill Gasworks site, located at the corner of Mercury and Graphite Streets, Broken Hill and described as Lots 1 and 2 in DP532761 and Lots 6-10, 16 and 18-21 in DP759092, as significantly contaminated land under the Contaminated Land Management Act 1997.

The EPA has found that it no longer has reason to believe that the land is contaminated and that the contamination is significant enough to warrant regulation under the Act.

The declaration was published in the NSW Government Gazette on 13 May 2005 in Gazette number 54 and page number 1712 and is available on the Department of Environment, Climate Change and Water's (DECCW)

website at www.environment.nsw.gov.au/clm/aboutregister.aspx or at the DECCW's Head Office, Level 14, 59-61 Goulburn Street, Sydney. A copy can be purchased for \$12.00 by contacting the DECC's Environment Line on 131 555 (8:30am to 5pm, weekdays).

NIALL JOHNSTON,
Manager Contaminated Sites
Department of Environment,
Climate Change and Water

RESTRICTED PREMISES ACT 1943

ON 27 July 2009, the Supreme Court rescinded a declaration it made on 3 March 2004 under s. 3 of the Restricted Premises Act 1943 which had declared the premises at Shop 2, 9 Ward Street, Potts Point in the State of New South Wales, that is, the shop known as Bliss Café, to be premises to which the Restricted Premises Act 1943 applies.

RURAL FIRES ACT 1997

Local Bush Fire Danger Period Variation

PURSUANT to section 82 of the Rural Fires Act 1997, as amended, the Commissioner of the NSW Rural Fire Service, following consultation with the local stakeholders, declares the following Local Bush Fire Danger Period Variation:

Area of Variation:

Nambucca Shire Council.

The Local Bush Fire Danger period has been extended for the period 1 September until 30 September 2009.

During this period permits pursuant to section 87 of the Rural Fires Act 1997, as amended, will be required for the lighting of fire for the purposes of land clearance or fire breaks.

ROB ROGERS, AFSM,
Assistant Commissioner,
Director Operational Services
Delegate

RURAL FIRES ACT 1997

Local Bush Fire Danger Period Variation

PURSUANT to section 82 of the Rural Fires Act 1997, as amended, the Commissioner of the NSW Rural Fire Service, following consultation with the local stakeholders, declares the following Local Bush Fire Danger Period Variation:

Area of Variation:

Liverpool Range Zone Incorporating:
Gunnedah Shire Council
Liverpool Plains Shire Council
Upper Hunter Shire Council

The Local Bush Fire Danger period has been extended for the period 1 September until 30 September 2009.

During this period permits pursuant to section 87 of the Rural Fires Act 1997, as amended, will be required for the lighting of fire for the purposes of land clearance or firebreaks.

ROB ROGERS, AFSM,
Assistant Commissioner,
Director Operational Services
Delegate

**STATUTORY AND OTHER OFFICES
REMUNERATION ACT 1975**

Report and Determination pursuant to section 14 of the Act
REPORT:

1. On 2 July 2009 the Minister for Public Sector Reform, the Hon John Robertson MLC, directed the Statutory and Other Offices Remuneration Tribunal (the Tribunal), pursuant to section 14(1) of the Statutory and Other Offices Remuneration Act 1975 (the Act), to make a determination in respect of the remuneration payable to the Principal Claims Assessor under the Motor Accidents Compensation Act 1999.
2. For remuneration purposes the office of Principal Claims Assessor is listed in Schedule 2 of the Act. This is a new position and the Tribunal has not previously made a determination on the remuneration payable for this office.
3. The Principal Claims Assessor is established as a statutory office holder under the Motor Accidents Compensation Act 1999. The Principal Claims Assessor is the head of the Claims Assessment and Resolution Service (CARS) of the Motor Accidents Authority. The CARS determines certain procedural disputes in connection with motor accident claims as well as liability on the part of an insurer to pay compensation to an injured person and the amount of such compensation.
4. The Principal Claims Assessor is not subject to the direction or control of the Motor Accidents Authority or any public servant in relation to their assessment duties. The role of the Principal Claims Assessor is that of an independent decision maker.
5. The Claims Assessment and Resolution Service comprises a number of Claims Assessors (including the Principal Claims Assessor) as well as case management and administrative staff. The assessors are lawyers who are appointed due to their expertise in injury compensation law. The Principal Claims Assessor is responsible for the overall management of the Assessors and assessment process.
6. Claims are assessed in accordance with common law and subject to certain restrictions to benefits as outlined in the Act. The majority of claims are assessed by the Claims Assessors, under delegation from the Principal Claims Assessor. The PCA and the Assessors have unlimited monetary jurisdiction in regard to claims.
7. The Principal Claims Assessor also has statutory authority to exempt certain claims enabling them to proceed direct to Court without having to be assessed first. The PCA has exclusive powers in respect of the exemption of claims from assessment.
8. As head of the CARS the Principal Claims Assessor also undertakes the leading role in the recruitment and training of the external claims assessors, their leadership and continued development and the monitoring of their performance. The position also provides specialist professional advice internally and externally on complex or sensitive claims disputes and is primarily responsible for providing leadership and professional input into policy, Guidelines, stakeholder and Assessor management and education.
9. In determining the remuneration for this position the Tribunal has had regard to the enhanced role and responsibilities of the Principal Claims Assessor. The Tribunal has also had regard to the remuneration paid to other office holders with similar jurisdictional responsibilities as well as the outcome of an independent job evaluation of the position.
10. Having regard to the above, and having considered the views of the Assessors, the Tribunal is of the view that the Principal Claims Assessor should receive an annual salary of \$243,220 and so determines.

DETERMINATION:

Pursuant to section 14(1) of the Statutory and Other Offices Remuneration Act 1975 the Tribunal determines that the salary for Principal Claims Assessor under the Motor Accidents Compensation Act shall be \$243,220 per annum with effect from 1 July 2009.

Statutory and Other Offices
Remuneration Tribunal

CHRIS RAPER

27 July 2009

ELECTRICITY SUPPLY ACT 1995

Section 119(1)(a)

ORDER

I, IAN MACDONALD, M.L.C., Minister for Energy, pursuant to section 119(1)(a) of the Electricity Supply Act 1995 (the Act), declare as follows:

1. Each electricity load used by the persons (including any related bodies corporate) specified in the Schedule (the specified person) at the locations set out in the Schedule is partially exempt from the energy savings scheme in Part 9 of the Act. The proportion of each electricity load that is exempt is specified in the Schedule as a percentage (the exempt proportion).
2. In applying the exemption granted by paragraph 1 of this Order a scheme participant may deduct from the total value of its liable acquisitions an allowance of 5% of the exempt proportion for losses occurring between the purchase of electricity by the scheme participant and its use by the specified person.
3. The exemption granted by paragraph 1 of this Order commences on 1 July 2009 and is revoked on 31 December 2009.
4. The Scheme Regulator, pursuant to section 120(5) of the Act, is authorised to make rules with respect to the exemption granted by paragraphs 1 and 2 of this Order (including rules relating to assessment of deductions under Division 5 of the Act).

I am satisfied that each electricity load to which this Order applies is used in connection with an industry or activity that is both emissions intensive and trade exposed and that the exemption is generally consistent with the objects of Part 9 of the Act.

Dated: 10 August 2009.

IAN MACDONALD, M.L.C.,
Minister for Energy

SCHEDULE

<i>Specified person – name and ABN</i>	<i>Location</i>	<i>Activity or industry</i>	<i>Proportion of load exempt (exempt proportion)</i>
ACI Glass Packaging Penrith Pty Ltd 92 004 243 725	Andrews Road, Penrith NSW 2749	Production of glass containers	60%
Amcors Packaging (Australia) Pty Ltd 55 004 275 165	1891 Botany Road, Matraville NSW 2038	Cardboard and cartonboard manufacturing	60%
Blue Circle Southern Cement Ltd 62 008 528 523	Taylor Avenue, New Berrima NSW 2577	Lime and Cement Clinker production	90%
Bluescope Steel Limited 16 000 011 058	Lot 1, Five Islands Road, Port Kembla NSW 2505	Coke production, pig iron production and iron and steel manufacturing	90%
Caltex Australia Limited 40 004 201 307	2 Solander Street, Kurnell NSW 2231	Petroleum refining	60%
Cement Australia Holdings Pty Ltd 99 001 085 561	Jamieson Street, Kandos NSW 2848	Lime and Cement Clinker production	90%
Continental Carbon Australia Pty Ltd 80 000 486 966	Sir Joseph Banks Drive, Kurnell NSW 2231	Production of carbon black	90%
CSR Viridian Limited 68 006 904 052	Patterned Glass Plant: 8-40 Euston Road, Alexandria NSW 2015	Production of bulk flat glass	90%
CSR Viridian Limited 68 006 904 052	Float Glass Plant: 8 Williamson Road, Ingleburn NSW 2565	Production of bulk flat glass	90%

<i>Specified person – name and ABN</i>	<i>Location</i>	<i>Activity or industry</i>	<i>Proportion of load exempt (exempt proportion)</i>
Hydro Aluminium Kurri Kurri Pty Ltd 55 093 266 221	Hart Road, Kurri Kurri NSW 2327	Aluminium smelting	90%
Norske Skog Paper Mills (Australia) Limited 84 009 477 132	Norske Skog Paper Mill, Hume Highway, Albury NSW 2640	Manufacture of newsprint	90%
OneSteel Manufacturing Pty Limited 42 004 651 325	22 Kellogg Road, Rooty Hill NSW 2766	Iron and steel manufacturing	90%
OneSteel Manufacturing Pty Limited 42 004 651 325	Ingall Street, Mayfield NSW 2304	Iron and steel manufacturing	90%
OneSteel Manufacturing Pty Limited 42 004 651 325	Maud Street, Waratah NSW 2298	Iron and steel manufacturing	90%
Orica Australia Pty Ltd 99 004 117 828	Botany Industrial Park, 16-20 Beauchamp Road, Matraville NSW 2036	Production of chlorine gas and sodium hydroxide (caustic soda) solution	60%
Orica Australia Pty Ltd 99 004 117 828	15 Greenleaf Road, Kooragang NSW 2304	Ammonia production, and nitric acid/ ammonium nitrate production	60%
Qenos Pty Ltd 62 054 196 771	Botany Industrial Park, 16-20 Beauchamp Road, Matraville NSW 2036	Production of ethylene/ polyethylene	60%
Shell Refining (Australia) Pty Ltd 46 004 303 842	Shell Clyde Refinery, Durham Street, Rosehill NSW 2142	Petroleum refining	60%
Shoalhaven Starches Pty Ltd 94 000 045 045	160 Bolong Road, Bomaderry NSW 2541	Production of high purity ethanol	60%
Tomago Aluminium Company Pty Ltd 68 001 862 228	33 Tomago Road, Tomago NSW 2322	Aluminium smelting	90%
Visy Industries Holdings Pty Ltd 56 005 787 968	Gadara Street, Tumut NSW 2720	Cardboard and cartonboard manufacturing	60%
Visy Industries Holdings Pty Ltd 56 005 787 968	102 Gipps Road, Smithfield NSW 2164	Cardboard and cartonboard manufacturing	60%

WILDERNESS ACT 1987

Declaration of a Wilderness Area

I, CARMEL TEBBUTT, M.P., Minister for Climate Change and the Environment in the State of New South Wales, declare the lands described in the schedule hereunder, within Yengo National Park, as **Yengo Wilderness Area** under the provisions of section 8(1A) of the Wilderness Act 1987.

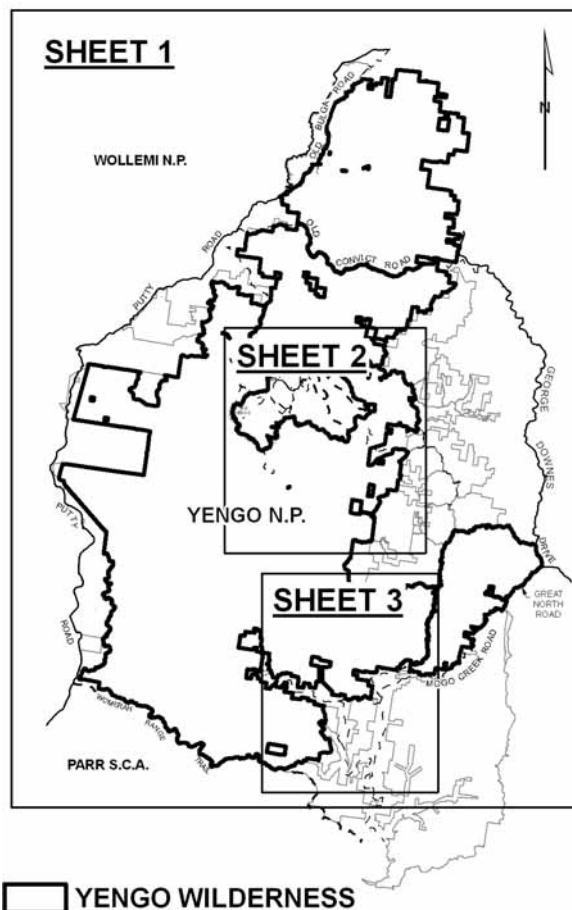
CARMEL TEBBUTT, M.P.,
Minister for Climate Change and the Environment

SCHEDULE

Land District – Singleton LGA – Cessnock, Hawkesbury and Singleton

County Hunter, Parishes Bulga, Grono, Macdonald, Mellong, Putty, Tupa, Wareng, Weeney, Windsor, Wollemi, Womerah and Yengo and County Northumberland, Parishes Auburn, Bala, Burragurra, Burton, Cosgrove, Dalton, Finchley, Harrowby, Hay, Lockyer, Milbrodale, Moruben, Rugby, Wallambine, Werong and Yango, about 120,000 hectares, being the area shown by hatching in the diagrams (11) following:

KEY DIAGRAM






YENGO WILDERNESS

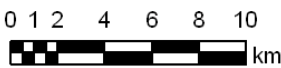
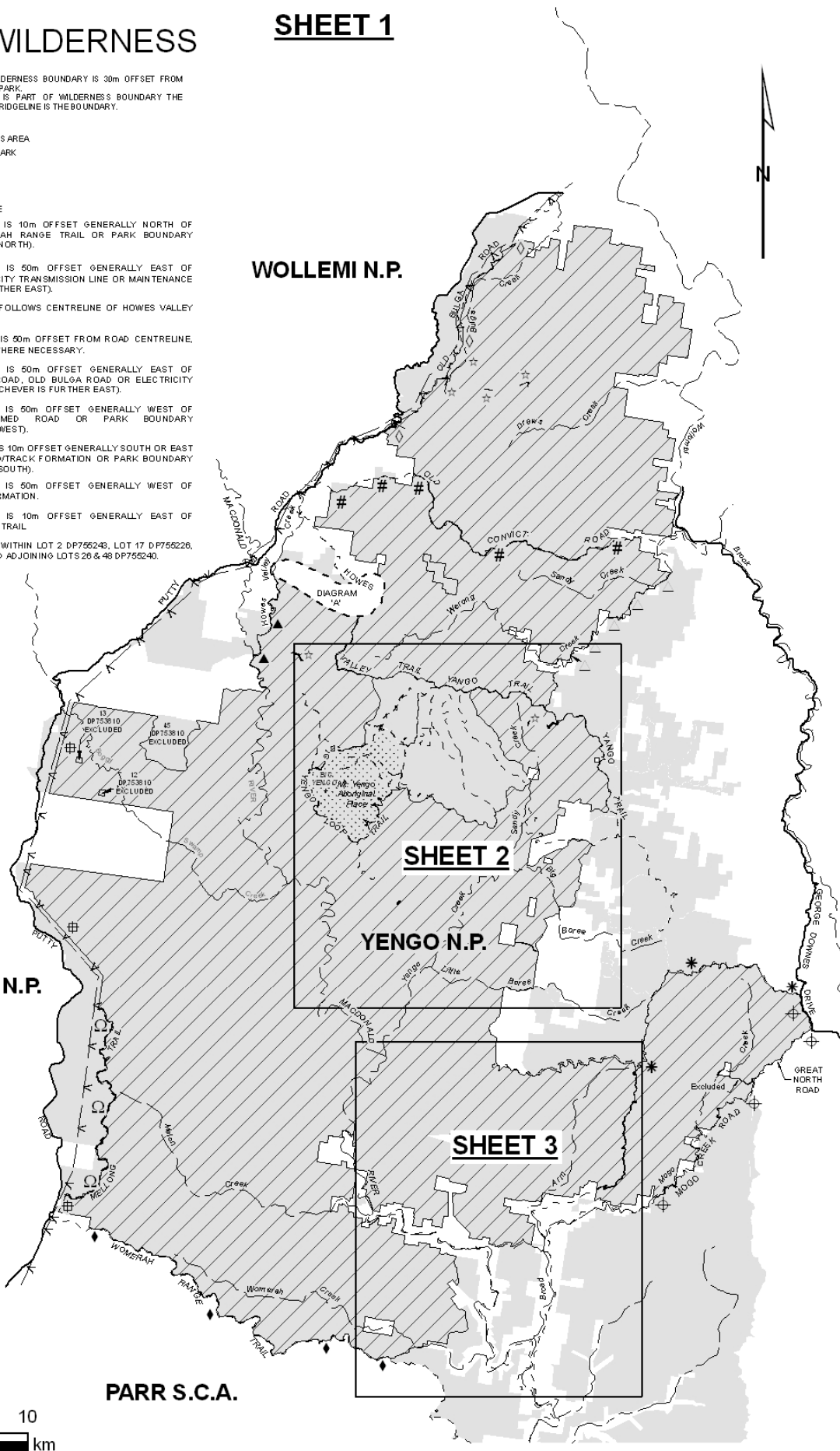
SHEET 1

NOTES:

EXCEPT WHERE INDICATED WILDERNESS BOUNDARY IS 30m OFFSET FROM PARK BOUNDARY AND IS WITHIN PARK. WHERE CREEK OR RIDGELINE IS PART OF WILDERNESS BOUNDARY THE CENTRELINE OF THE CREEK OR RIDGELINE IS THE BOUNDARY.






-  YENGO WILDERNESS AREA
-  YENGO NATIONAL PARK
-  PUBLIC ROAD
-  ROAD / TRAIL
-  CREEK / RIVER
-  TRANSMISSION LINE








- ◆ WILDERNESS BOUNDARY IS 10m OFFSET GENERALLY NORTH OF CENTRELINE OF WOMERAH RANGE TRAIL OR PARK BOUNDARY (WHICHEVER IS FURTHER NORTH).
- ⊞ WILDERNESS BOUNDARY IS 50m OFFSET GENERALLY EAST OF CENTRELINE OF ELECTRICITY TRANSMISSION LINE OR MAINTENANCE TRAIL (WHICHEVER IS FURTHER EAST).
- ▲ WILDERNESS BOUNDARY FOLLOWS CENTRELINE OF HOWES VALLEY CREEK.
- # WILDERNESS BOUNDARY IS 50m OFFSET FROM ROAD CENTRELINE, EXTENDING BOTH SIDES WHERE NECESSARY.
- ◇ WILDERNESS BOUNDARY IS 50m OFFSET GENERALLY EAST OF CENTRELINE OF PUTTY ROAD, OLD BULGA ROAD OR ELECTRICITY TRANSMISSION LINE (WHICHEVER IS FURTHER EAST).
- △ WILDERNESS BOUNDARY IS 50m OFFSET GENERALLY WEST OF CENTRELINE OF FORMED ROAD OR PARK BOUNDARY (WHICHEVER IS FURTHER WEST).
- * WILDERNESS BOUNDARY IS 10m OFFSET GENERALLY SOUTH OR EAST OF CENTRELINE OF ROAD/TRACK FORMATION OR PARK BOUNDARY (WHICHEVER IS FURTHER SOUTH).
- ⊕ WILDERNESS BOUNDARY IS 50m OFFSET GENERALLY WEST OF CENTRELINE OF ROAD FORMATION.
- WILDERNESS BOUNDARY IS 10m OFFSET GENERALLY EAST OF CENTRELINE OF MELLONG TRAIL.
- ☆ EXCLUDE CROWN ROADS WITHIN LOT 2 DP755248, LOT 17 DP755226, LOTS 28 & 53 DP755240 AND ADJOINING LOTS 26 & 48 DP755240.

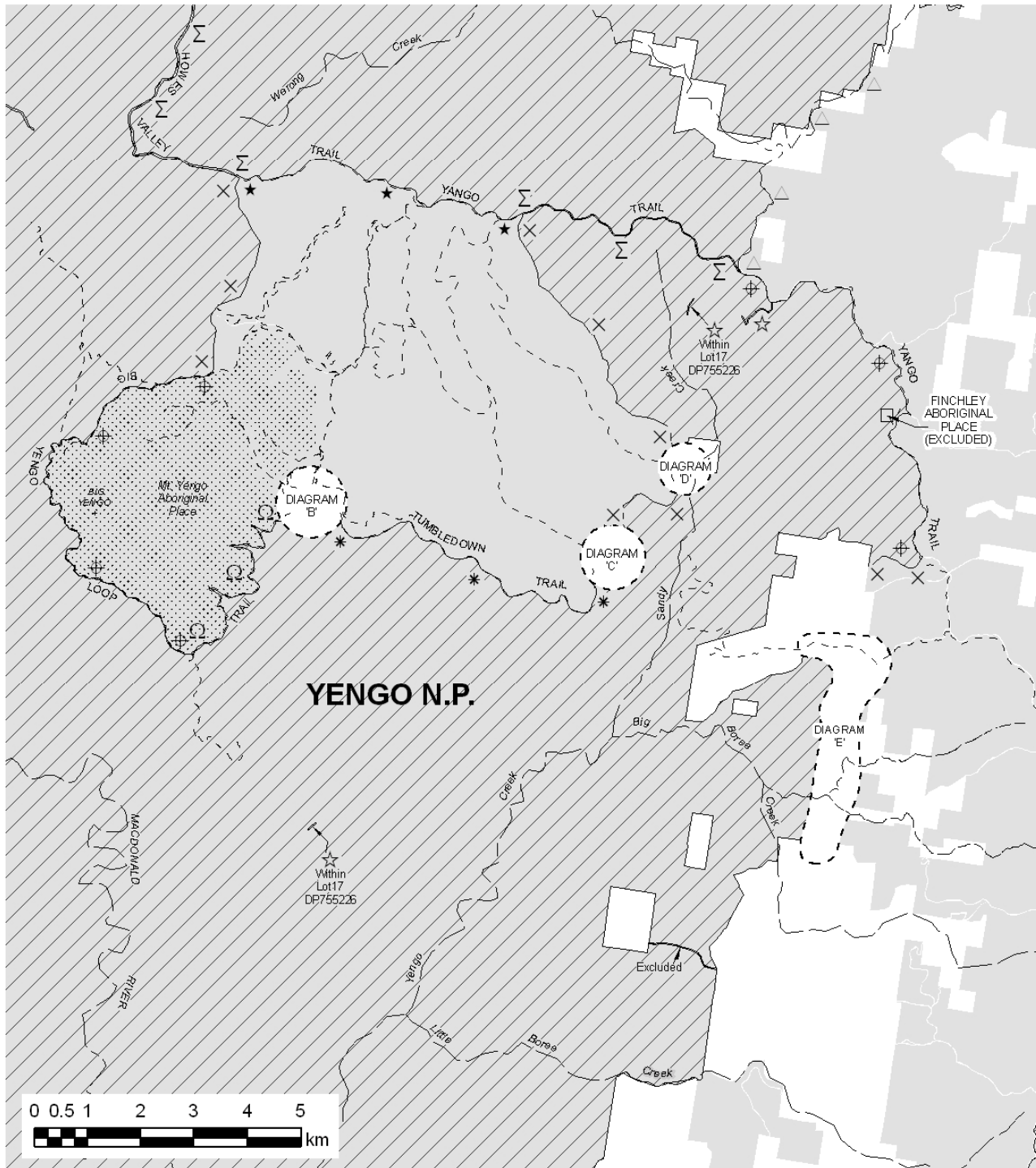
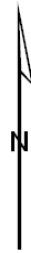


SHEET 2

NOTES:
 EXCEPT WHERE INDICATED WILDERNESS BOUNDARY IS 30m OFFSET FROM PARK BOUNDARY AND IS WITHIN PARK.
 WHERE CREEK OR RIDGELINE IS PART OF WILDERNESS BOUNDARY THE CENTRELINE OF THE CREEK OR RIDGELINE IS THE BOUNDARY.






-  YENGO WILDERNESS AREA
-  YENGO NATIONAL PARK
-  PUBLIC ROAD
-  ROAD / TRAIL
-  CREEK / RIVER







-  WILDERNESS BOUNDARY IS 30M OFFSET GENERALLY WEST OF CENTRELINE OF ROAD / TRACK FORMATION.
-  WILDERNESS BOUNDARY IS 10M OFFSET GENERALLY NORTH OF CENTRELINE OF ROAD / TRACK FORMATION.
-  WILDERNESS BOUNDARY IS 10M OFFSET GENERALLY SOUTH OF CENTRELINE OF ROAD / TRACK FORMATION.
-  WILDERNESS BOUNDARY IS 10M OFFSET GENERALLY EAST OF CENTRELINE OF ROAD / TRACK FORMATION.
-  WILDERNESS BOUNDARY IS 10M OFFSET GENERALLY WEST OF CENTRELINE OF ROAD / TRACK FORMATION.
-  WILDERNESS BOUNDARY FOLLOWS RIDGELINE.
-  WILDERNESS BOUNDARY IS 10M OFFSET FROM ROAD / TRACK FORMATION EXTENDING BOTH SIDES.

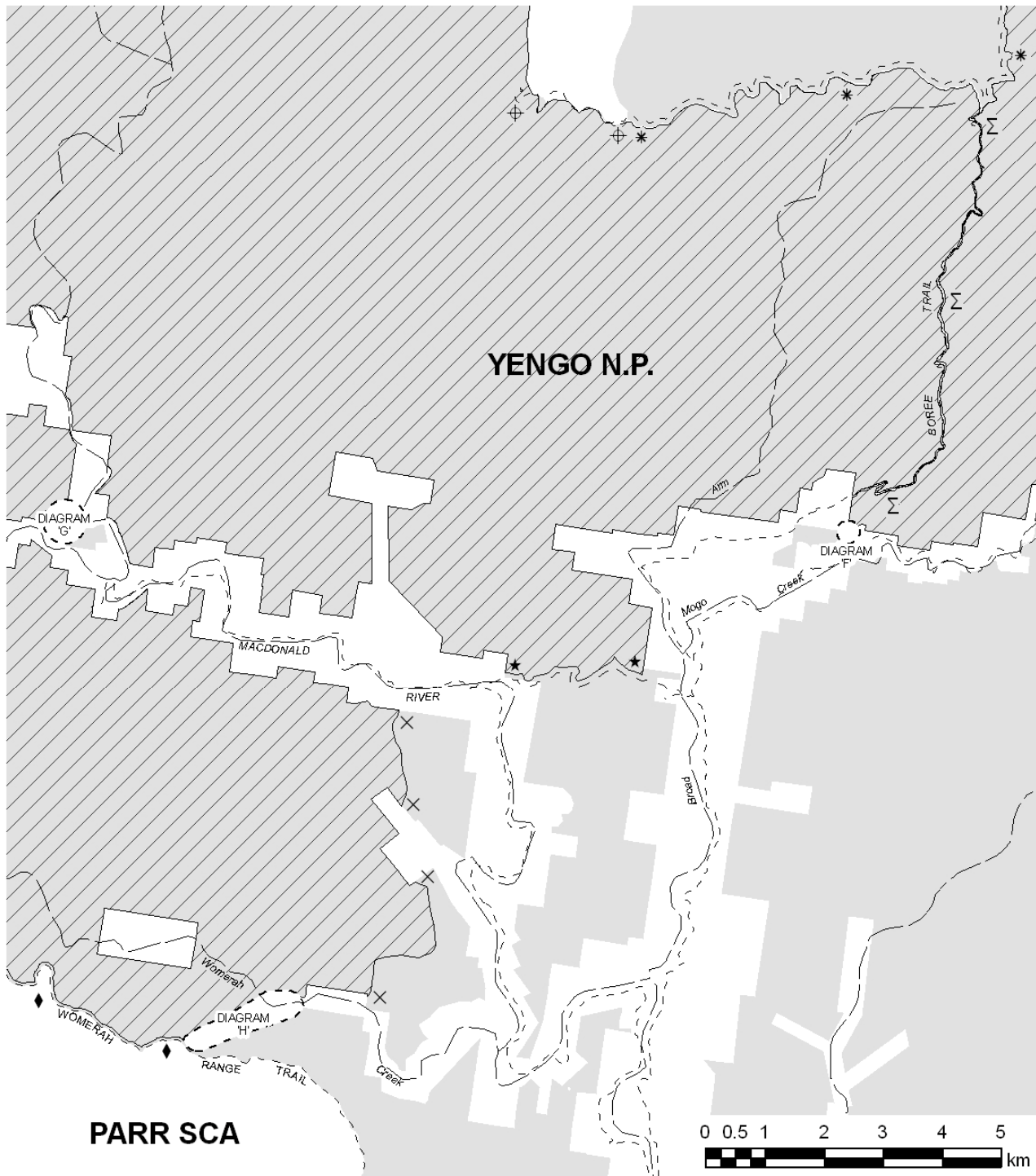


SHEET 3

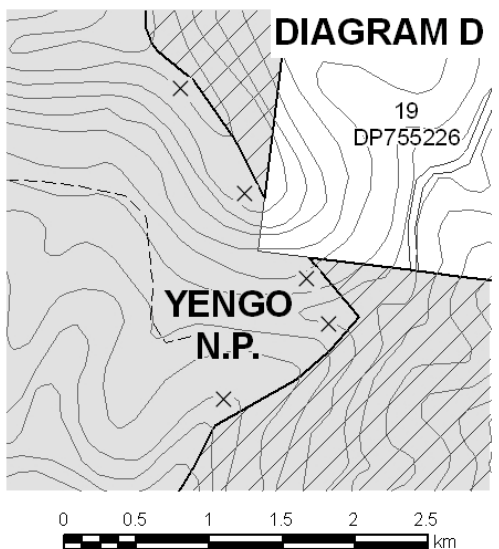
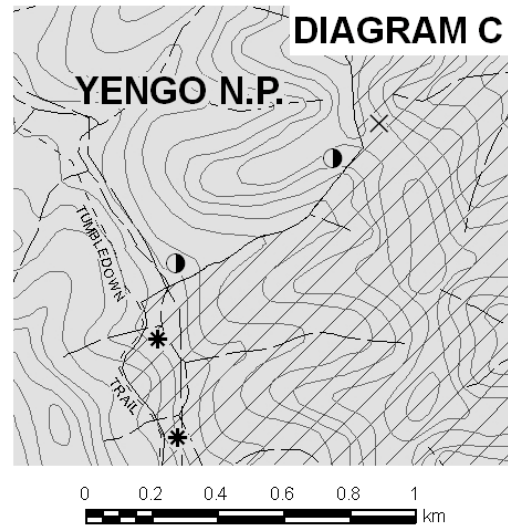
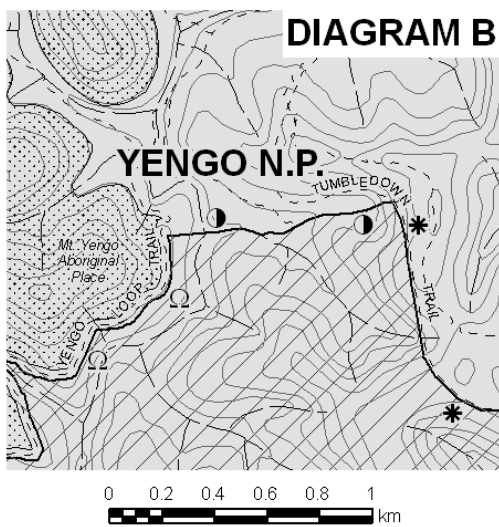
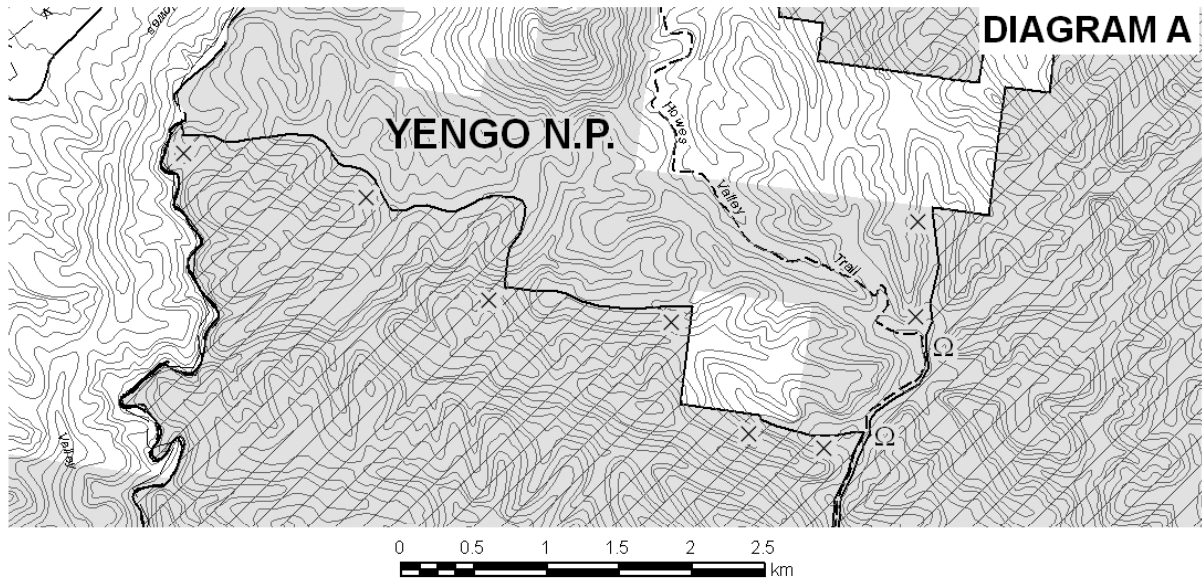
NOTES:
 EXCEPT WHERE INDICATED WILDERNESS BOUNDARY IS 30m OFFSET FROM PARK BOUNDARY AND IS WITHIN PARK.
 WHERE CREEK OR RIDGELINE IS PART OF WILDERNESS BOUNDARY THE CENTRELINE OF THE CREEK OR RIDGELINE IS THE BOUNDARY.

-  YENGO WILDERNESS AREA
-  YENGO NATIONAL PARK
-  PUBLIC ROAD
-  ROAD / TRAIL
-  CREEK / RIVER

-  WILDERNESS BOUNDARY IS 10M OFFSET GENERALLY SOUTH OF CENTRELINE OF ROAD / TRACK FORMATION OR PARK BOUNDARY (WHICHEVER IS FURTHER SOUTH).
-  WILDERNESS BOUNDARY IS 10M OFFSET GENERALLY SOUTH OF CENTRELINE OF ROAD / TRACK FORMATION.
-  WILDERNESS BOUNDARY IS 10M OFFSET GENERALLY NORTH OF CENTRELINE OF ROAD / TRACK FORMATION.
-  WILDERNESS BOUNDARY FOLLOWS RIDGELINE.
-  WILDERNESS BOUNDARY IS 10M OFFSET FROM ROAD / TRACK FORMATION EXTENDING BOTH SIDES.
-  WILDERNESS BOUNDARY IS 10m OFFSET GENERALLY NORTH OF CENTRELINE OF WOMERAH RANGE TRAIL OR PARK BOUNDARY (WHICHEVER IS FURTHER NORTH).



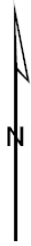
DIAGRAMS



NOTES:
EXCEPT WHERE INDICATED WILDERNESS BOUNDARY IS 30m OFFSET FROM PARK BOUNDARY AND IS WITHIN PARK.
WHERE CREEK OR RIDGELINE IS PART OF WILDERNESS BOUNDARY THE CENTRELINE OF THE CREEK OR RIDGELINE IS THE BOUNDARY.

- YENGO WILDERNESS AREA
- YENGO NATIONAL PARK
- PUBLIC ROAD
- ROAD / TRAIL
- CREEK / RIVER






- WILDERNESS BOUNDARY FOLLOWS CREEK
- WILDERNESS BOUNDARY IS 10m OFFSET GENERALLY SOUTH OR EAST OF CENTRELINE OF ROAD/TRACK FORMATION.
- WILDERNESS BOUNDARY IS 10m OFFSET GENERALLY EAST OF CENTRELINE OF ROAD/TRACK FORMATION.
- WILDERNESS BOUNDARY FOLLOWS RIDGELINE.









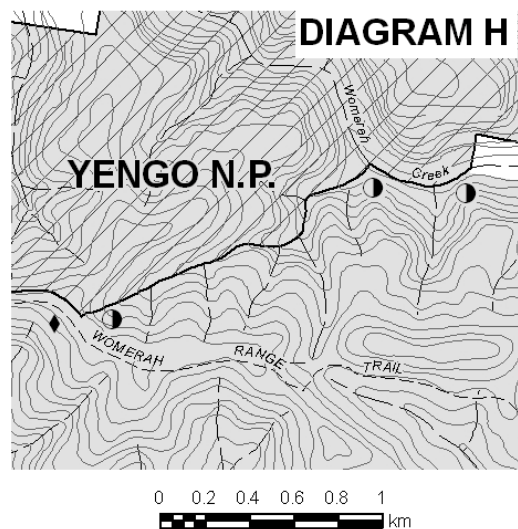
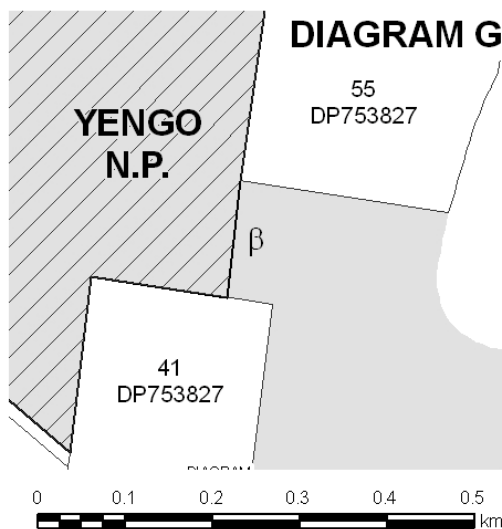
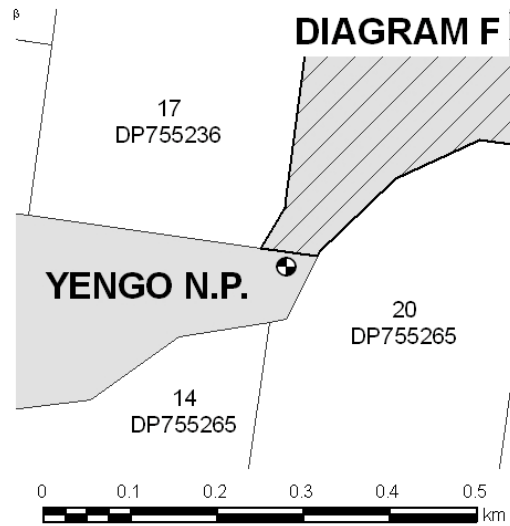
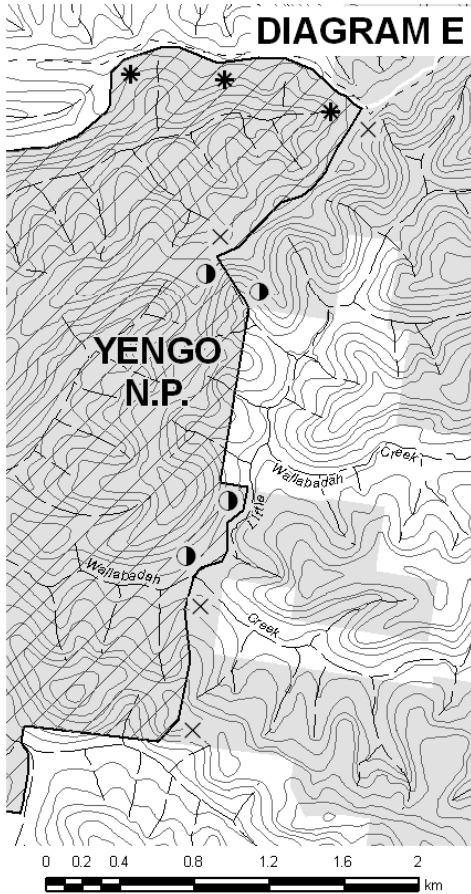
DIAGRAMS

NOTES:

EXCEPT WHERE INDICATED WILDERNESS BOUNDARY IS 30m OFFSET FROM PARK BOUNDARY AND IS WITHIN PARK. WHERE CREEK OR RIDGELINE IS PART OF WILDERNESS BOUNDARY THE CENTRELINE OF THE CREEK OR RIDGELINE IS THE BOUNDARY.

-  YENGO WILDERNESS AREA
-  YENGO NATIONAL PARK
-  PUBLIC ROAD
-  ROAD / TRAIL
-  CREEK / RIVER

-  WILDERNESS BOUNDARY FOLLOWS CREEK.
-  WILDERNESS BOUNDARY FOLLOWS RIDGELINE.
-  WILDERNESS BOUNDARY IS 10m OFFSET GENERALLY SOUTH OF CENTRELINE OF ROAD/TRACK FORMATION OR PARK BOUNDARY (WHICHEVER IS FURTHER NORTH).
-  WILDERNESS BOUNDARY IS THE PROLONGATION OF THE SOUTHERN BOUNDARY OF LOT 17 DP755236.
-  WILDERNESS BOUNDARY IS THE PROLONGATION OF THE WESTERN BOUNDARY OF LOT 55 DP753827.
-  WILDERNESS BOUNDARY IS 10m OFFSET GENERALLY NORTH OF CENTRELINE OF WOMERAH RANGE TRAIL OR PARK BOUNDARY (WHICHEVER IS FURTHER NORTH).



PRIVATE ADVERTISEMENTS

COUNCIL NOTICES

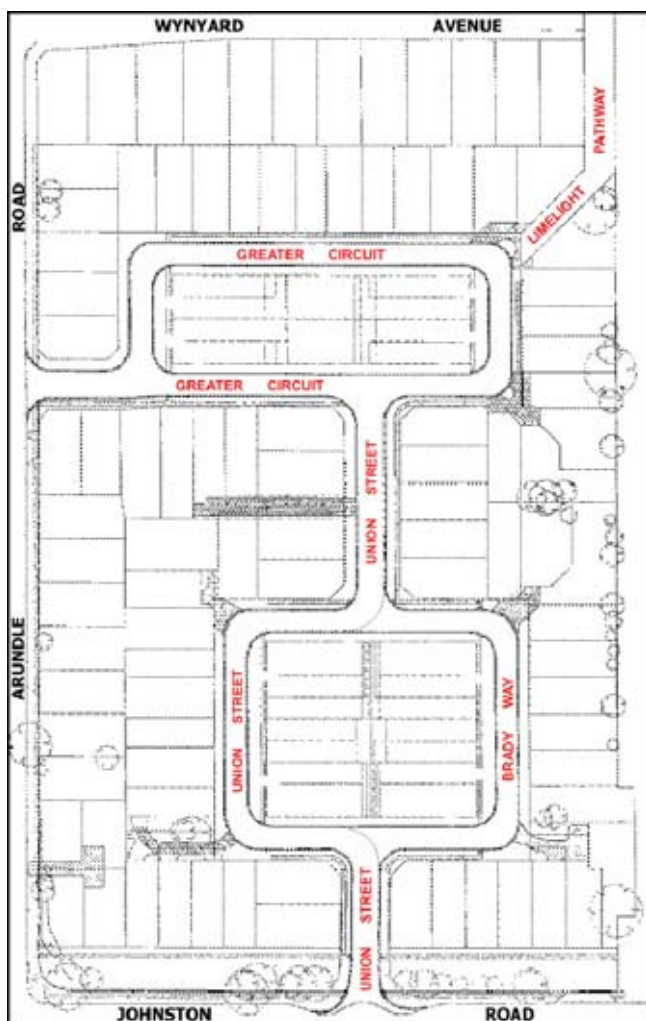
BANKSTOWN CITY COUNCIL

Roads Act 1993, No. 33

Proposed Naming of Road
Subdivision of 1 Arundle Road, Bass Hill

NOTICE is hereby given that Bankstown City Council, in pursuance of section 162 of the Roads Act 1993, No. 33, has allocated names for three new proposed roads and a proposed pathway in the future subdivision located at 1 Arundle Road, Bass Hill, shown as "Union Street, Greater Circuit, Brady Way and Limelight Pathway" on the map below.

Named: Union Street, Greater Circuit, Brady Way and Limelight Pathway.



KLAUS KERZINGER, Acting General Manager,
Bankstown City Council, PO Box 8, Bankstown NSW
1885. [4763]

FAIRFIELD CITY COUNCIL

Felton Street, Horsley Park – Light Traffic Thoroughfare

NOTICE is hereby given that Council proposes to implement a "5 Tonne Load Limit" restriction for the full length of Felton Street to enhance residential amenity.

The proposed load limit does not prevent drivers from using the section of road to access properties for delivering or collecting goods/people. However, the proposed load limit restriction will prohibit vehicles over 5 tonne, which do not have a destination in Felton Street (i.e. through traffic).

Council is now seeking comments on the proposal from the residents and other organisations affected by the proposal. Submissions in writing by way of support or objection to the proposal must reach Council by 28 August 2009 (Please quote reference G10-86-022 in reply).

Further information can be obtained by contacting (02) 9725 0240.

ALAN YOUNG, City Manager, Fairfield City Council,
PO Box 21, Fairfield NSW 1860. [4764]

KU-RING-GAI COUNCIL

Roads Act 1993

Naming of Roads

NOTICE is hereby given that Council in pursuance of section 162 of the Roads Act 1993, has resolved to name the road as follows:

Location	Name
The new roads in the subdivision off Murrua Road, North Turramurra.	St Columbans Green and Toms Pocket.

Authorised by resolution of Council on 28 July 2009.
JOHN McKEE, General Manager, Ku-ring-gai Council,
Locked Bag 1056, Pymble NSW 2073. [4765]

LAKE MACQUARIE CITY COUNCIL

Proposed Naming of Roads

NOTICE is hereby given that Lake Macquarie City Council in pursuance of section 162.1 of the Roads Act 1993 and Part 2, Division 2, Clause 9, Roads Regulations 2008, proposes to name the roads shown hereunder:

Location	Name
Subdivision of Lot 201, DP 805914, Main Road, Boolaroo.	Concord Street (Origin: Word which represents the concept of home or rest).
	Edge Street (Origin: Historical manager of the site).

Written objections to the proposed naming will be accepted up to one month after publication date of this Notice. The reasons for objection need to be clearly stated. For further information, contact Margaret Cumpson on (02) 4921 0323. B. BELL, General Manager, Lake Macquarie City Council, Box 1906, Hunter Regional Mail Centre NSW 2310. [4766]

LAKE MACQUARIE CITY COUNCIL

Roads Act 1993

Dedication of Land as Public Road

IN accordance with section 10 of the Roads Act 1993, Council dedicates the land held by it and described in the Schedule below as public road. B. BELL, General Manager, Lake Macquarie City Council, Box 1906, Hunter Regional Mail Centre NSW 2310.

SCHEDULE

Lot 101 in Deposited Plan 1128457 and Lot 102 in Deposited Plan 1128457. [4767]

MAITLAND CITY COUNCIL

Section 50 (4), Local Government Act 1993

Notice of Transfer of Land

THE Council hereby gives notice that upon publication of this notice and the description in the Schedule hereto the land therein described becomes for the purpose and subject to the provisions of the said Act vested in Maitland City Council, thereby granting Maitland City Council ownership in fee simple of the public garden and recreation space at East Maitland which was dedicated to Council in 1955 by Thomas Alva Evans. Pursuant to a Resolution of the said Council, dated 28th July 2009. D. EVANS, General Manager, Maitland City Council, PO Box 220, Maitland NSW 2320.

SCHEDULE

Lot 7, DP 26833. [4768]

NEWCASTLE CITY COUNCIL

Local Government Act 1993

Vesting of Drainage Reserve

THE land in the Schedule hereunder, is hereby vested in Newcastle City Council pursuant to sub-sections 50(3) and 50(4) of the Local Government Act 1993. L. HYAM, General Manager, Newcastle City Council, PO Box 489, Newcastle NSW 2300.

SCHEDULE

Residue in cancelled Volume 3227, Folio 57, Municipality of Waratah, Parish of Newcastle, County of Northumberland. [4769]

SINGLETON COUNCIL

Local Government Act 1993

Corporate Name of Council

AT a meeting of Council held on 3 August 2009, it was resolved that the name of the corporate entity for the Singleton Local Government Area shall be "Singleton Shire Council". SCOTT GREENSILL, General Manager, Singleton Council, PO Box 314, Singleton NSW 2330. [4770]

WYONG SHIRE COUNCIL

Roads Act 1993

Land Acquisition (Just Terms Compensation) Act 1991

Notice of Compulsory Acquisition of Land

WYONG SHIRE COUNCIL declares that the approval of Her Excellency the Governor, that the land described in the Schedule below, excluding any mines or deposits of mines in the land, is acquired by compulsory process in accordance with the provisions of the Land Acquisition (Just Terms Compensation) Act 1991, for the purposes of road widening. Dated this 11th day of May 2009. KERRY YATES, General Manager, Wyong Shire Council, PO Box 20, Wyong NSW 2259.

SCHEDULE A

Lot 551, DP 1130653.

SCHEDULE B

Easement – variable width for rising main (*New South Wales Government Gazette*, dated 3 August 1999), DP 600961. [4771]

WYONG SHIRE COUNCIL

Roads Act 1993

Land Acquisition (Just Terms Compensation) Act 1991

Notice of Compulsory Acquisition of Land

WYONG SHIRE COUNCIL declares that the approval of Her Excellency the Governor, that the land described in the Schedule below, excluding any mines or deposits of mines in the land, is acquired by compulsory process in accordance with the provisions of the Land Acquisition (Just Terms Compensation) Act 1991, for the purposes of road widening. Dated this 11th day of May 2009. KERRY YATES, General Manager, Wyong Shire Council, PO Box 20, Wyong NSW 2259.

SCHEDULE

Lot 2, DP 1132863. [4772]

ESTATE NOTICES

NOTICE of intended distribution of estate.—Any person having any claim upon the estate of LOLA NORMA STEWART, late of 1/673 Forest Road, Peakhurst 2210, in the State of New South Wales, who died on 12 April 2009, must send particulars of their claim to the executor, Tracey Wynnifred Grace, c.o. Colin J. Duff, Solicitor, 7 Morts Road, Mortdale NSW 2223, within one (1) calendar month from publication of this notice. After that time the assets of the estate may be conveyed and distributed having regard only to the claims of which at the time of conveyance or distribution the executor has notice. Probate was granted in New South Wales on 6 August 2009. COLIN J. DUFF, Solicitor, 7 Morts Road, Mortdale NSW 2223 (DX11307, Hurstville), tel.: (02) 9570 2022. [4773]

NOTICE of intended distribution of estate.—Any person having any claim upon the estate of SHIRLEY MARGUERITA RUMBLE, late of 34 Macquarie Street, Chatswood, in the State of New South Wales, Retired Medical Technologist, who died on 21 December 2008, must send particulars of the claim to the executors, Lynette Frances Allen and Merrilyn Agnes Rumble, c.o. Ms P. E. Zancanaro, Solicitor, 14 Bligh Street, Northbridge NSW 2063, within one (1) calendar month from publication of this notice. After that time the assets of the estate may be conveyed and distributed having regard only to the claims of which at the time of conveyance or distribution the executors have notice. Probate was granted in New South Wales on 5th March 2009. Ms P. E. ZANCANARO, Solicitor, 14 Bligh Street, Northbridge NSW 2063, tel.: (02) 9958 1659. [4774]