



# Government Gazette

OF THE STATE OF  
NEW SOUTH WALES

Number 71

Friday, 4 June 2010

Published under authority by Government Advertising

## LEGISLATION

### Online notification of the making of statutory instruments

Week beginning 24 May 2010

THE following instruments were officially notified on the NSW legislation website ([www.legislation.nsw.gov.au](http://www.legislation.nsw.gov.au)) on the dates indicated:

#### Regulations and other statutory instruments

[Co-operative Housing and Starr-Bowkett Societies Amendment \(Fees\) Regulation 2010](#) (2010-206) – published LW 28 May 2010

[Co-operatives Amendment \(Fees\) Regulation 2010](#) (2010-207) – published LW 28 May 2010

[Community Land Management Amendment \(Fees\) Regulation 2010](#) (2010-204) – published LW 28 May 2010

[Consumer, Trader and Tenancy Tribunal Amendment \(Fees\) Regulation 2010](#) (2010-205) – published LW 28 May 2010

[Electricity \(Consumer Safety\) Amendment \(Fees\) Regulation 2010](#) (2010-208) – published LW 28 May 2010

[Fair Trading Amendment \(Bunk Beds\) Regulation 2010](#) (2010-209) – published LW 28 May 2010

[Funeral Funds Amendment \(Fees\) Regulation 2010](#) (2010-210) – published LW 28 May 2010

[Independent Commission Against Corruption Regulation 2010](#) (2010-211) – published LW 28 May 2010

[Liquor Amendment \(Special Licence Conditions\) Regulation 2010](#) (2010-212) – published LW 28 May 2010

[Partnership Amendment \(Fees\) Regulation 2010](#) (2010-213) – published LW 28 May 2010

[Strata Schemes Management Amendment \(Fees\) Regulation 2010](#) (2010-214) – published LW 28 May 2010

#### Environmental Planning Instruments

[Cessnock Local Environmental Plan 1989 \(Amendment No. 124\)](#) (2010-216) – published LW 28 May 2010

[Coffs Harbour City Local Environmental Plan 2000 \(Amendment No. 45\)](#) (2010-217) – published LW 28 May 2010

[Ku-ring-gai Local Environmental Plan \(Town Centres\) 2010](#) (2010-203) – published LW 25 May 2010

[Lake Macquarie Local Environmental Plan 2004 \(Amendment No. 28\)](#) (2010-218) – published LW 28 May 2010

[Manly Local Environmental Plan 1988 \(Amendment No. 80\)](#) (2010-219) – published LW 28 May 2010

[Rockdale Local Environmental Plan 2000 \(Amendment No. 48\)](#) (2010-220) – published LW 28 May 2010

[State Environmental Planning Policy \(Mining and Infrastructure\) Amendment 2010](#) (2010-215) – published LW 28 May 2010

---

## Assents to Acts

---

### ACTS OF PARLIAMENT ASSENTED TO

Legislative Assembly Office, Sydney, 19 May 2010

IT is hereby notified, for general information, that Her Excellency the Governor has, in the name and on behalf of Her Majesty, this day assented to the undermentioned Acts passed by the Legislative Assembly and Legislative Council of New South Wales in Parliament assembled, viz.:

Act No. 19 2010 – An Act with respect to the registration of de facto relationships; and for other purposes. [**Relationships Register Bill**]

Act No. 20 2010 – An Act to provide for the recognition of carers; and for other purposes. [**Carers (Recognition) Bill**]

RUSSELL D. GROVE, PSM,  
Clerk of the Legislative Assembly

---

### ACTS OF PARLIAMENT ASSENTED TO

Legislative Assembly Office, Sydney, 26 May 2010

IT is hereby notified, for general information, that Her Excellency the Governor has, in the name and on behalf of Her Majesty, this day assented to the undermentioned Acts passed by the Legislative Assembly and Legislative Council of New South Wales in Parliament assembled, viz.:

Act No. 23 2010 – An Act to amend the Coal Mine Health and Safety Act 2002 in relation to the application of that Act and other matters; to amend the Mining Act 1992 to provide for the registration of mines rather than colliery holdings; and for other purposes. [**Coal Mine Health and Safety Amendment Bill**]

Act No. 24 2010 – An Act to make provision for access to information held by courts. [**Court Information Bill**]

Act No. 25 2010 – An Act to amend the Environmental Planning and Assessment Act 1979 in relation to the lapsing of development consents. [**Environmental Planning and Assessment Amendment (Development Consents) Bill**]

Act No. 26 2010 – An Act to amend the State Emergency Service Act 1989 to establish the SES Volunteer Joint Consultative Council and make provision for its functions, membership and procedure. [**State Emergency Service Amendment (Volunteer Consultative Council) Bill**]

Act No. 27 2010 – An Act to amend the Trees (Disputes Between Neighbours) Act 2006 to provide for the resolution of disputes about high hedges that block sunlight or views and to make further provision in relation to the enforcement of orders and the jurisdiction of the Land and Environment Court under that Act; and for other purposes. [**Trees (Disputes Between Neighbours) Amendment Bill**]

RUSSELL D. GROVE, PSM,  
Clerk of the Legislative Assembly

---

---

## Other Legislation

---



New South Wales

# Health Records and Information Privacy Code of Practice Amendment (Domestic Violence Intervention) 2010

under the

Health Records and Information Privacy Act 2002

I, the Minister for Health, in pursuance of section 40 of the *Health Records and Information Privacy Act 2002*, do, by this my Order, make the following Health Privacy Code of Practice.

CARMEL TEBBUTT, M.P.,  
Minister for Health

### Explanatory note

This Order amends the *Health Records and Information Privacy Code of Practice 2005* to modify the application of the *Health Records and Information Privacy Act 2002* (*the Act*) in respect of public sector agencies and private sector persons that participate in the Domestic Violence Intervention Court Model (*the scheme*). The scheme applies to:

- (a) alleged perpetrators of domestic violence who have been charged with a domestic violence offence by a police officer in the Campbelltown, Macquarie Fields or Wagga Wagga Local Area Command or against whom proceedings for a domestic violence offence have been commenced in (or moved or adjourned to) the Local Court at Campbelltown, Junee, Temora or Wagga Wagga, and
- (b) victims (including alleged victims) of those perpetrators, and
- (c) persons in a domestic relationship with those victims.

This Order permits a public sector agency, or a private sector person, that participates in the scheme to collect, hold, use or disclose health information about the persons to whom the scheme applies without complying with a number of the Health Privacy Principles in the Act. However, any such collection, holding, use or disclosure must be for the purposes of the scheme and must be done in accordance with the privacy procedures for the scheme that are approved by the Attorney General from time to time.

This Order also exempts a public sector agency, or a private sector person, that participates in the scheme from the provisions of the Act that enable a person to have access to the person's own health information. Such access is not required to be provided in respect of health information held for the purposes of the scheme unless the person seeking access to their own information is a victim.

Health Records and Information Privacy Code of Practice Amendment (Domestic Violence Intervention) 2010

---

This Order is made under section 40 of the *Health Records and Information Privacy Act 2002*.

Health Records and Information Privacy Code of Practice Amendment  
(Domestic Violence Intervention) 2010

Clause 1

---

## **Health Records and Information Privacy Code of Practice Amendment (Domestic Violence Intervention) 2010**

under the

Health Records and Information Privacy Act 2002

### **1 Name of Code**

This Code is the *Health Records and Information Privacy Code of Practice Amendment (Domestic Violence Intervention) 2010*.

### **2 Commencement**

This Code commences on the day on which it is published in the Gazette.

Health Records and Information Privacy Code of Practice Amendment  
(Domestic Violence Intervention) 2010

Schedule 1 Amendment of Health Records and Information Privacy Code of Practice  
2005

---

## Schedule 1 Amendment of Health Records and Information Privacy Code of Practice 2005

[1] **Part 1**

Insert before clause 1:

### Part 1 Preliminary

[2] **Clause 3 Notes**

Omit the clause. Insert instead:

**3 Definition**

- (1) In this Code:  
*the Act* means the *Health Records and Information Privacy Act 2002*.
- (2) Notes included in this Code do not form part of this Code.

[3] **Part 2**

Insert after clause 3:

### Part 2 Human services

[4] **Part 3**

Insert after clause 4:

### Part 3 Domestic Violence Intervention Court Model

**5 Definitions**

In this Part:

*domestic relationship* has the same meaning as in the *Crimes (Domestic and Personal Violence) Act 2007*.

*domestic violence offence* has the same meaning as in the *Crimes (Domestic and Personal Violence) Act 2007*.

*person who has been charged with an offence* has the same meaning as it has in the *Law Enforcement (Powers and Responsibilities) Act 2002*.

*scheme*—see clause 6.

Health Records and Information Privacy Code of Practice Amendment  
(Domestic Violence Intervention) 2010

Amendment of Health Records and Information Privacy Code of Practice Schedule 1  
2005

---

*victim of domestic violence* means a person who has been, or who is alleged to have been, the victim of a domestic violence offence.

## 6 The scheme

- (1) In this Part:  
*scheme* means the scheme known as the Domestic Violence Intervention Court Model.
- (2) The objects of the scheme are as follows:
  - (a) to ensure the safety of victims of domestic violence and persons in domestic relationships with those victims,
  - (b) to ensure that persons who have been charged with domestic violence offences are dealt with appropriately,
  - (c) to prevent persons who commit domestic violence offences from re-offending,
  - (d) to improve the coordination of services to victims of domestic violence and persons in domestic relationships with those victims,
  - (e) to ensure domestic violence matters are effectively managed throughout the criminal justice process.

## 7 Persons to whom Part applies

This Part applies to the following persons:

- (a) a person who has been charged with a domestic violence offence by a police officer in the Campbelltown, Macquarie Fields or Wagga Wagga Local Area Command within the NSW Police Force,
- (b) a person against whom proceedings for a domestic violence offence have been commenced in (or moved or adjourned to) the Local Court at Campbelltown, Junee, Temora or Wagga Wagga,
- (c) a victim of domestic violence in respect of an offence referred to in paragraph (a) or (b),
- (d) a person in a domestic relationship with a victim referred to in paragraph (c).

## 8 Non-compliance with certain health privacy principles

A public sector agency, or private sector person, that participates in the scheme is not required to comply with Health Privacy Principle 1 (1), 2, 3, 4, 6, 8, 10 or 11 in respect of the collection,

Health Records and Information Privacy Code of Practice Amendment  
(Domestic Violence Intervention) 2010

Schedule 1      Amendment of Health Records and Information Privacy Code of Practice  
2005

---

holding, use or disclosure of health information about a person to which this Part applies, if that collection, holding, use or disclosure is:

- (a) for the purposes of the scheme, and
- (b) done in accordance with the privacy procedures for the scheme that are approved by the Attorney General from time to time.

**9 Access to health information**

- (1) A public sector agency that participates in the scheme is not required to comply with Health Privacy Principle 7 in respect of health information about a person to which this Part applies that is held for the purposes of the scheme, unless the person is a victim of domestic violence.
- (2) A private sector person that participates in the scheme is not required to comply with Divisions 3 and 4 of Part 4 of the Act in respect of health information about a person to which this Part applies that is held for the purposes of the scheme, unless the person is a victim of domestic violence.





New South Wales

# Privacy Code of Practice (General) Amendment (Domestic Violence Intervention) 2010

under the

Privacy and Personal Information Protection Act 1998

I, the Attorney General, in pursuance of section 31 of the *Privacy and Personal Information Protection Act 1998*, do, by this my Order, make the following Privacy Code of Practice.

JOHN HATZISTERGOS, M.L.C.,  
Attorney General

## Explanatory note

This Order amends the *Privacy Code of Practice (General) 2003* to modify the application of the information protection principles contained in the *Privacy and Personal Information Protection Act 1998 (the Act)* in respect of public sector agencies that participate in the Domestic Violence Intervention Court Model (*the scheme*). The scheme applies to:

- (a) alleged perpetrators of domestic violence who have been charged with a domestic violence offence by a police officer in the Campbelltown, Macquarie Fields or Wagga Wagga Local Area Command or against whom proceedings for a domestic violence offence have been commenced in (or moved or adjourned to) the Local Court at Campbelltown, Junee, Temora or Wagga Wagga, and
- (b) victims (including alleged victims) of those perpetrators, and
- (c) persons in a domestic relationship with those victims.

This Order permits public sector agencies that participate in the scheme to collect, use, disclose or deal with personal information about the persons to whom the scheme applies without complying with a number of the information protection principles in the Act. However, any such collection, use, disclosure or dealing must be for the purposes of the scheme and must be done in accordance with the privacy procedures for the scheme that are approved by the Attorney General from time to time.

This Order also exempts any such agency from provisions of the Act that enable a person to have access to the person's own personal information. Such access is not required to be provided in respect of personal information held for the purposes of the scheme unless the person seeking access to their own information is a victim.

Privacy Code of Practice (General) Amendment (Domestic Violence Intervention) 2010

---

The Order also makes amendments consequential on the *Public Sector Employment and Management (Departmental Amalgamations) Order 2009* which abolished a number of Departments referred to in the *Privacy Code of Practice (General) 2003*.

This Order is made under section 31 of the *Privacy and Personal Information Protection Act 1998*.

Privacy Code of Practice (General) Amendment (Domestic Violence Intervention) 2010

Clause 1

---

## **Privacy Code of Practice (General) Amendment (Domestic Violence Intervention) 2010**

under the

Privacy and Personal Information Protection Act 1998

### **1 Name of Code**

This Code is the *Privacy Code of Practice (General) Amendment (Domestic Violence Intervention) 2010*.

### **2 Commencement**

This Code commences on the day on which it is published in the Gazette.

Privacy Code of Practice (General) Amendment (Domestic Violence Intervention) 2010

Schedule 1 Amendment of Privacy Code of Practice (General) 2003

---

## Schedule 1 Amendment of Privacy Code of Practice (General) 2003

### [1] Part 5

Omit the heading to the Part. Insert instead:

### **Part 5 Correctional services**

### [2] Clause 12 Definitions

Omit the definition of *Department* from clause 12 (1). Insert instead:

*Department* means the Department of Justice and Attorney General.

### [3] Clause 16 Disclosure of personal information

Omit “Community” from clause 16 (c) (i). Insert instead “Human”.

### [4] Clause 17 Interpretation

Omit “Ageing, Disability and Home Care” from paragraph (a) of the definition of *ageing, disability or home care service agency* or *ADHC agency* in clause 17 (1).

Insert instead “Human Services”.

### [5] Part 8

Insert after Part 7:

## **Part 8 Domestic Violence Intervention Court Model**

### **22 Definitions**

In this Part:

*domestic relationship* has the same meaning as in the *Crimes (Domestic and Personal Violence) Act 2007*.

*domestic violence offence* has the same meaning as in the *Crimes (Domestic and Personal Violence) Act 2007*.

*person who has been charged with an offence* has the same meaning as it has in the *Law Enforcement (Powers and Responsibilities) Act 2002*.

*scheme*—see clause 23.

Privacy Code of Practice (General) Amendment (Domestic Violence Intervention) 2010

Amendment of Privacy Code of Practice (General) 2003

Schedule 1

---

*victim of domestic violence* means a person who has been, or who is alleged to have been, the victim of a domestic violence offence.

**23 The scheme**

- (1) In this Part:  
*scheme* means the scheme known as the Domestic Violence Intervention Court Model.
- (2) The objects of the scheme are as follows:
  - (a) to ensure the safety of victims of domestic violence and persons in domestic relationships with those victims,
  - (b) to ensure that persons who have been charged with domestic violence offences are dealt with appropriately,
  - (c) to prevent persons who commit domestic violence offences from re-offending,
  - (d) to improve the coordination of services to victims of domestic violence and persons in domestic relationships with those victims,
  - (e) to ensure domestic violence matters are effectively managed throughout the criminal justice process.

**24 Persons to whom Part applies**

This Part applies to the following persons:

- (a) a person who has been charged with a domestic violence offence by a police officer in the Campbelltown, Macquarie Fields or Wagga Wagga Local Area Command within the NSW Police Force,
- (b) a person against whom proceedings for a domestic violence offence have been commenced in (or moved or adjourned to) the Local Court at Campbelltown, Junee, Temora or Wagga Wagga,
- (c) a victim of domestic violence in respect of an offence referred to in paragraph (a) or (b),
- (d) a person in a domestic relationship with a victim referred to in paragraph (c).

**25 Non-compliance with certain information protection principles**

A public sector agency that participates in the scheme is not required to comply with section 8 (1), 9, 10, 11, 13, 15, 17, 18 or 19 (1) of the *Privacy and Personal Information Protection*

Privacy Code of Practice (General) Amendment (Domestic Violence Intervention) 2010

Schedule 1 Amendment of Privacy Code of Practice (General) 2003

---

*Act 1998* in respect of the collection, use or disclosure of, or any dealings with, personal information about a person to which this Part applies, if that collection, use, disclosure or dealing is:

- (a) for the purposes of the scheme, and
- (b) done in accordance with the privacy procedures for the scheme that are approved by the Minister from time to time.

## **26 Access to personal information by victims**

A public sector agency that participates in the scheme is not required to comply with section 14 of the *Privacy and Personal Information Protection Act 1998* in respect of personal information about a person to which this Part applies that is held for the purposes of the scheme, unless the person is a victim of domestic violence.

### **[6] Schedule 1 Permitted transfers of personal information**

Omit “Attorney General’s Department” from clause 1 (1).

Insert instead “Department of Justice and Attorney General”.

### **[7] Schedule 3 Modification of information protection principles applying to ageing, disability and home care service agencies**

Omit “Ageing, Disability and Home Care” wherever occurring in clauses 6 (2) (b) and 7 (2) (b).

Insert instead “Human Services”.

---

**OFFICIAL NOTICES****Appointments**

---

**EDUCATION ACT 1990**

Notification of an appointment to the Board of Studies

I, VERITY FIRTH, Minister for Education and Training in pursuance of Schedule 1, clause 6 of the Education Act, 1990, appoint MR IAN GEORGE BAKER as an alternative member of the Board of Studies, being a nominee provided under section 100(3)(c), for a term commencing on and from 26 April until 16 July 2010.

VERITY FIRTH, M.P.,  
Minister for Education and Training

---

## Department of Industry and Investment

### MINING REGULATION 2003 – ORDER

I, IAN MACDONALD, M.L.C., Minister for Mineral and Forest Resources, in pursuance of clause 50 of the Mining Regulation, 2003, make the following Order constituting the Lightning Ridge Advisory Board.

#### EXPLANATORY NOTE

The Mining Regulation, 2003 provides for the constitution of Boards of Management by Ministerial Order published in the Gazette. Clause 50(5) of the Regulation provides that such an Order commences on the day it is published in the Gazette, or if a later date is specified on the Order, that later date. This order revokes any prior order made in relation to the Lightning Ridge Mining Board.

#### ORDER CONSTITUTING THE LIGHTNING RIDGE ADVISORY BOARD

1. The Board's area of operation is the Narran-Warrambool Mining Reserve as gazetted from time to time.
2. The Board shall consist of eleven (11) members.
3. The Board's membership shall consist of:
  - (a) A person employed by the Department and nominated by the Minister, who shall be Deputy Chairperson.
  - (b) An appropriate senior officer of the Land & Property Management Authority (ex officio member), or such officer's nominee (provided that any such nominee is, and remains, an officer of the Land & Property Management Authority).
  - (c) One person nominated by the Local Government bodies within the Board's area of operation. The person nominated shall be an elected Councillor of one of the Local Government bodies and the position shall become vacant if the person so nominated ceases to hold the office of Councillor.
  - (d) Two people nominated by the Lightning Ridge Miners' Association.
  - (e) One person nominated by the Grawin/Glengarry/Sheepyards Miners' Association Inc.
  - (f) Two people nominated by the NSW Farmers Association, Finch District Council.
  - (g) One person nominated by the Narran-Warrambool Pastoralists Association Inc.
  - (h) The Lightning Ridge Mining Registrar, as the Secretary (ex officio member).
  - (i) One person nominated by the Minister, who shall be Chairperson.

Signed at Sydney this Eleventh day of May 2010.

IAN MACDONALD, M.L.C.,  
Minister for Mineral and Forest Resources

### MINERAL RESOURCES

NOTICE is given that the following application has been received:

#### REQUEST FOR CANCELLATION OF AUTHORITIES

(Z07-3282)

Exploration Licence No. 7205, GRANITE POWER LIMITED, (ACN 112 714 440), County of Richmond & Clarence, area of 33 units. Application for Cancellation was received on 21 May 2010.

(T07-0487)

Exploration Licence No. 7367, GRANITE POWER LIMITED, (ACN 112 714 440), County of Clarence, area of 82 units. Application for Cancellation was received on 21 May 2010.

#### WITHDRAWAL OF TRANSFER APPLICATIONS

(10-2235)

Consolidated Mining Lease 7 (Act 1973), Broken Hill Operations Pty Ltd, (ACN 054 920 893), to Broken Hill Operations Pty Ltd (ACN 054 920 893) and Toho Zinc Co (Australia) Pty Ltd, (ACN 139 759 630), County of Yancowinna, Map Sheet 7134-2-S, area of 342.66ha. Withdrawal application received on 7 May 2010.

(10-2235)

Mining Purposes Lease 183 (Act 1973), Broken Hill Operations Pty Ltd, (ACN 054 920 893), to Broken Hill Operations Pty Ltd (ACN 054 920 893) and Toho Zinc Co (Australia) Pty Ltd, (ACN 139 759 630), County of Yancowinna, Map Sheet 7134-2-S, area of 1.25ha. Withdrawal application received on 7 May 2010.

(10-2235)

Mining Purposes Lease 184 (Act 1973), Broken Hill Operations Pty Ltd, (ACN 054 920 893), to Broken Hill Operations Pty Ltd (ACN 054 920 893) and Toho Zinc Co (Australia) Pty Ltd, (ACN 139 759 630), County of Yancowinna, Map Sheet 7134-2-S, area of 4.43ha. Withdrawal application received on 7 May 2010.

(10-2235)

Mining Purposes Lease 185 (Act 1973), Broken Hill Operations Pty Ltd, (ACN 054 920 893), to Broken Hill Operations Pty Ltd (ACN 054 920 893) and Toho Zinc Co (Australia) Pty Ltd, (ACN 139 759 630), County of Yancowinna, Map Sheet 7134-2-S, area of 1.39ha. Withdrawal application received on 7 May 2010.

(10-2235)

Mining Purposes Lease 186 (Act 1973), Broken Hill Operations Pty Ltd, (ACN 054 920 893), to Broken Hill Operations Pty Ltd (ACN 054 920 893) and Toho Zinc Co (Australia) Pty Ltd, (ACN 139 759 630), County of Yancowinna, Map Sheet 7134-2-S, area of 4852 square metres. Withdrawal application received on 7 May 2010.

(10-2235)

Exploration Licence 5818 (Act 1992), Broken Hill Operations Pty Ltd, (ACN 054 920 893), to Broken Hill Operations Pty Ltd (ACN 054 920 893) and Toho Zinc Co (Australia) Pty Ltd, (ACN 139 759 630), County



of Yancowinna, Map Sheet 7134-2-S, area of 10 units. Withdrawal application received on 7 May 2010.

#### EXPLORATION LICENCE APPLICATIONS

(T10-0127)

No. 3996, NARWONAH PTY LTD (ACN 143 562 190), area of 100 units, for Group 1, dated 26 May 2010. (Orange Mining Division).

(T10-0128)

No. 3997, NARWONAH PTY LTD (ACN 143 562 190), area of 100 units, for Group 1, dated 26 May 2010. (Orange Mining Division).

(T10-0129)

No. 3998, WINDORA EXPLORATION PTY LTD (ACN 143 563 133), area of 100 units, for Group 1, dated 26 May 2010. (Orange Mining Division).

IAN MACDONALD, M.L.C.,  
Minister for Mineral and Forest Resources

NOTICE is given that the following applications have been granted:

#### EXPLORATION LICENCE APPLICATIONS

(T09-0122)

No. 3733, now Exploration Licence No. 7519, OZ EXPLORATION PTY LTD (ACN 137 626 914), County of Blaxland, Map Sheet (8032, 8033, 8132, 8133), area of 39 units, for Group 1, dated 3 May 2010, for a term until 3 May 2012.

(T09-0123)

No. 3734, now Exploration Licence No. 7520, OZ EXPLORATION PTY LTD (ACN 137 626 914), Counties of Cunningham, Flinders and Kennedy, Map Sheet (8232, 8233, 8332), area of 85 units, for Group 1, dated 3 May 2010, for a term until 3 May 2012.

(T09-0124)

No. 3735, now Exploration Licence No. 7521, OZ EXPLORATION PTY LTD (ACN 137 626 914), County of Cunningham, Map Sheet (8232, 8332), area of 146 units, for Group 1, dated 3 May 2010, for a term until 3 May 2012.

(T09-0125)

No. 3736, now Exploration Licence No. 7522, OZ EXPLORATION PTY LTD (ACN 137 626 914), County of Cunningham, Map Sheet (8232, 8332), area of 140 units, for Group 1, dated 3 May 2010, for a term until 3 May 2012.

(T09-0126)

No. 3737, now Exploration Licence No. 7523, OZ EXPLORATION PTY LTD (ACN 137 626 914), Counties of Cunningham and Gipps, Map Sheet (8231, 8331), area of 121 units, for Group 1, dated 3 May 2010, for a term until 3 May 2012.

(T09-0177)

No. 3792, now Exploration Licence No. 7524, OZ EXPLORATION PTY LTD (ACN 137 626 914), County of Mouramba, Map Sheet (8133, 8134), area of 42 units, for Group 1, dated 3 May 2010, for a term until 3 May 2012.

(T09-0178)

No. 3793, now Exploration Licence No. 7525, OZ EXPLORATION PTY LTD (ACN 137 626 914), Counties of Flinders and Mouramba, Map Sheet (8133, 8233), area of 46 units, for Group 1, dated 3 May 2010, for a term until 3 May 2012.

(T09-0179)

No. 3794, now Exploration Licence No. 7526, OZ EXPLORATION PTY LTD (ACN 137 626 914), County of Flinders, Map Sheet (8233), area of 21 units, for Group 1, dated 3 May 2010, for a term until 3 May 2012.

(T09-0180)

No. 3795, now Exploration Licence No. 7527, OZ EXPLORATION PTY LTD (ACN 137 626 914), Counties of Cunningham and Flinders, Map Sheet (8233), area of 18 units, for Group 1, dated 3 May 2010, for a term until 3 May 2012.

(T09-0202)

No. 3816, now Exploration Licence No. 7539, KIDMAN RESOURCES PTY LIMITED (ACN 139 933 109), Counties of Cunningham and Kennedy, Map Sheet (8333), area of 11 units, for Group 1, dated 5 May 2010, for a term until 5 May 2012.

(T09-0219)

No. 3833, now Exploration Licence No. 7529, OZ EXPLORATION PTY LTD (ACN 137 626 914), County of Mouramba, Map Sheet (8133), area of 3 units, for Group 1, dated 3 May 2010, for a term until 3 May 2012.

(T09-0282)

No. 3876, now Exploration Licence No. 7544, MINERALS AUSTRALIA PTY LTD AND JACARANDA MINERALS LTD, Counties of Goulburn and Hume, Map Sheet (8225, 8226), area of 81 units, for Group 1, dated 10 May 2010, for a term until 10 May 2012.

(T10-0038)

No. 3908, now Exploration Licence No. 7545, JACARANDA MINERALS LTD AND MINERALS AUSTRALIA PTY LTD, County of Denison, Map Sheet (8126), area of 4 units, for Group 1, dated 11 May 2010, for a term until 11 May 2012.

#### MINERAL CLAIM APPLICATIONS

(T09-0137)

Cobar No. 80, now Mineral Claim No. 329 (Act 1992) PAUL EDWARD WHYTE, Parish of Paka, County of Gunderbooka, area of about 2 hectares, to mine for gypsum, dated 12 May 2010, for a term until 12 May 2015.

(T09-0139)

Cobar No. 82, now Mineral Claim No. 330 (Act 1992) PAUL EDWARD WHYTE, Parish of Nidgerie, County of Gunderbooka, area of about 2 hectares, to mine for gypsum, dated 12 May 2010, for a term until 12 May 2015.

IAN MACDONALD, M.L.C.,  
Minister for Mineral and Forest Resources

NOTICE is given that the following applications have been withdrawn:

#### EXPLORATION LICENCE APPLICATIONS

(T10-0105)

No. 3974, SONS OF ZEUS PTY LTD (ACN 139 752 257), County of Ashburnham, Map Sheet (8631). Withdrawal took effect on 27 May 2010.

(T10-0106)

No. 3975, SONS OF ZEUS PTY LTD (ACN 139 752 257), County of Ashburnham and County of Bathurst, Map Sheet (8630, 8631). Withdrawal took effect on 27 May 2010.

(T10-0107)

No. 3976, SONS OF ZEUS PTY LTD (ACN 139 752 257), County of Ashburnham and County of Wellington, Map Sheet (8631, 8731). Withdrawal took effect on 27 May 2010.

(T10-0108)

No. 3977, SONS OF ZEUS PTY LTD (ACN 139 752 257), County of Ashburnham, County of Bathurst and County of Wellington, Map Sheet (8631, 8731). Withdrawal took effect on 27 May 2010.

(T10-0109)

No. 3978, SONS OF ZEUS PTY LTD (ACN 139 752 257), County of Bathurst and County of Wellington, Map Sheet (8731). Withdrawal took effect on 27 May 2010.

(T10-0110)

No. 3979, SONS OF ZEUS PTY LTD (ACN 139 752 257), County of Ashburnham and County of Bathurst, Map Sheet (8630, 8631). Withdrawal took effect on 27 May 2010.

(T10-0111)

No. 3980, SONS OF ZEUS PTY LTD (ACN 139 752 257), County of Bathurst and County of Georgiana, Map Sheet (8730). Withdrawal took effect on 27 May 2010.

(T10-0112)

No. 3981, SONS OF ZEUS PTY LTD (ACN 139 752 257), County of Ashburnham and County of Bathurst, Map Sheet (8630, 8730). Withdrawal took effect on 27 May 2010.

(T10-0113)

No. 3982, SONS OF ZEUS PTY LTD (ACN 139 752 257), County of Bathurst and County of Georgiana, Map Sheet (8630, 8730). Withdrawal took effect on 27 May 2010.

IAN MACDONALD, M.L.C.,  
Minister for Mineral and Forest Resources

NOTICE is given that the following applications for renewal have been received:

(T04-0005)

Exploration Licence No. 6263, MALACHITE RESOURCES LIMITED (ACN 075 613 268), area of 25 units. Application for renewal received 31 May 2010.

(Z06-0102)

Exploration Licence No. 6592, MINCOR COPPER PTY LTD (ACN 120 024 777), area of 72 units. Application for renewal received 28 May 2010.

(T07-0452)

Exploration Licence No. 7175, LARMON PTY LTD (ACN 006 612 997), area of 6 units. Application for renewal received 26 May 2010.

(T08-0033)

Exploration Licence No. 7181, PLATSEARCH NL (ACN 003 254 395) AND EAGLEHAWK GEOLOGICAL CONSULTING PTY LTD (ACN 061 324 454), area of 14 units. Application for renewal received 27 May 2010.

IAN MACDONALD, M.L.C.,  
Minister for Mineral and Forest Resources

#### RENEWAL OF CERTAIN AUTHORITIES

NOTICE is given that the following authorities have been renewed:

(Z09-2907)

Authorisation No. 396, ENDEAVOUR COAL PTY LIMITED (ACN 099 830 476), Counties of Camden and Cumberland, Map Sheet (9029), area of 7225 hectares, for a further term until 27 June 2014. Renewal effective on and from 26 May 2010.

(T87-0419)

Exploration Licence No. 4192, NEWNES KAOLIN PTY LTD (ACN 065 564 794), County of Cook, Map Sheet (8931), area of 3 units, for a further term until 6 February 2012. Renewal effective on and from 24 May 2010.

(T03-0978)

Exploration Licence No. 6338, ARK MINES LIMITED (ACN 123 668 717), County of Flinders, Map Sheet (8134, 8234), area of 47 units, for a further term until 8 November 2011. Renewal effective on and from 24 May 2010.

(T03-0890)

Exploration Licence No. 6341, ARK MINES LIMITED (ACN 123 668 717), County of Yanda, Map Sheet (8036), area of 24 units, for a further term until 9 November 2011. Renewal effective on and from 24 May 2010.

(Z06-0030)

Exploration Licence No. 6705, BLOOMFIELD COLLIERIES PTY LTD (ACN 000 106 972), County of Durham, Map Sheet (9033), area of 942 hectares, for a further term until 22 January 2013. Renewal effective on and from 7 April 2010.

(T00-0578)

Mining Purposes Lease No. 109 (Act 1973), BRUCE LESLIE BAKER, Parish of Wallangulla, County of Finch, Map Sheet (8439-2-S), area of 9100 square metres, for a further term until 21 June 2013. Renewal effective on and from 4 February 2010.

(T02-0541)

Mining Purposes Lease No. 330 (Act 1973), ROSS SLACK-SMITH AND GENISE JANET SLACK-SMITH, Parish of Coocoran, County of Finch, Map Sheet (8439-2-S), area of 4.23 hectares, for a further term until 31 August 2014. Renewal effective on and from 26 May 2010.

(T97-0434)

Mining Purposes Lease No. 333 (Act 1973), ROSS SLACK-SMITH AND GENISE JANET SLACK-SMITH, Parish of Coocoran, County of Finch, Map Sheet (8439-2-S), area of 3.88 hectares, for a further term until 31 August 2014. Renewal effective on and from 26 May 2010.

IAN MACDONALD, M.L.C.,  
Minister for Mineral and Forest Resources

(Z07-0195)

Exploration Licence No. 7041, formerly held by CRYSTAL MINERALS PTY LTD (ACN 121 287 563) has been transferred to ICARUS MINES PTY LTD (ACN 140 149 515). The transfer was registered on 26 May 2010.

(Z07-0262)

Exploration Licence No. 7045, formerly held by STANDARD MINES PTY LTD (ACN 125 577 451) has been transferred to ICARUS MINES PTY LTD (ACN 140 149 515). The transfer was registered on 26 May 2010.

(Z07-0262)

Exploration Licence No. 7046, formerly held by STANDARD MINES PTY LTD (ACN 125 577 451) has been transferred to ICARUS MINES PTY LTD (ACN 140 149 515). The transfer was registered on 26 May 2010.

(Z07-0262)

Exploration Licence No. 7082, formerly held by STANDARD MINES PTY LTD (ACN 125 577 451) has been transferred to ICARUS MINES PTY LTD (ACN 140 149 515). The transfer was registered on 26 May 2010.

(T07-0527)

Exploration Licence No. 7155, formerly held by AUSTRALIAN ASIAN PACIFIC MINES PTY LTD (ACN 128 772 887) has been transferred to ICARUS MINES PTY LTD (ACN 140 149 515). The transfer was registered on 26 May 2010.

(T07-0527)

Exploration Licence No. 7159, formerly held by AUSTRALIAN ASIAN PACIFIC MINES PTY LTD (ACN 128 772 887) has been transferred to ICARUS MINES PTY LTD (ACN 140 149 515). The transfer was registered on 26 May 2010.

(T07-0540)

Exploration Licence No. 7173, formerly held by HORIZON PACIFIC MINES PTY LTD (ACN 128 772 903) has been transferred to ICARUS MINES PTY LTD (ACN 140 149 515). The transfer was registered on 26 May 2010.

IAN MACDONALD, M.L.C.,  
Minister for Mineral and Forest Resources

---

### TRANSFERS

(Z07-0195)

Exploration Licence No. 7036, formerly held by CRYSTAL MINERALS PTY LTD (ACN 121 287 563) has been transferred to ICARUS MINES PTY LTD (ACN 140 149 515). The transfer was registered on 26 May 2010.

(Z07-0195)

Exploration Licence No. 7039, formerly held by CRYSTAL MINERALS PTY LTD (ACN 121 287 563) has been transferred to ICARUS MINES PTY LTD (ACN 140 149 515). The transfer was registered on 26 May 2010.

# Land and Property Management Authority

## ARMIDALE OFFICE

108 Faulkner Street (PO Box 199A), Armidale NSW 2350

Phone: (02) 6770 3100 Fax (02) 6771 5348

### NOTIFICATION OF CLOSING OF ROAD

IN pursuance of the provisions of the Roads Act 1993, the road hereunder described is closed and the land comprised therein ceases to be a public road and the rights of passage and access that previously existed in relation to the road are extinguished. On road closing, title to the land comprising the former public road vests in the body specified in the Schedule hereunder.

TONY KELLY, M.L.C.,  
Minister for Lands

#### Description

*Land District – Inverell;  
LGA – Inverell*

Road Closed: Lot 3 DP1148608 at Inverell, Parish Inverell, County Gough.

File Reference: AE06H112.

#### Schedule

On closing, the land within Lot 3 DP1148608 remains vested in the State of New South Wales as Crown Land.

#### Description

*Land District – Armidale;  
LGA – Tamworth Regional*

Road Closed: Lot 1 DP1147995 at Bendemeer, Parish Pringle, County Inglis.

File Reference: AE05H154.

#### Schedule

On closing, the land within Lot 1 DP1147995 remains vested in the State of New South Wales as Crown Land.

#### Description

*Land District – Inverell;  
LGA – Guyra*

Road Closed: Lot 1 DP1145305 at Tingha, Parish Copes Creek & Single, County Hardinge.

File Reference: AE06H250.

#### Schedule

On closing, the land within Lot 1 DP1145305 remains vested in the State of New South Wales as Crown Land.

### ROADS ACT 1993

#### ORDER

#### Transfer of Crown Roads to a Council

IN pursuance of the provisions of Section 151, Roads Act 1993, the Crown public roads specified in each schedule 1 are transferred to the Roads Authority specified in the corresponding schedule 2 hereunder, as from the date of publication of this notice and as from that date, the roads specified in each schedule 1, cease to be Crown public roads.

TONY KELLY, M.L.C.,  
Minister for Lands.

#### SCHEDULE 1

*Parish – Boyd;  
County – Gough;  
Land District – Glen Innes;  
L.G.A – Glen Innes Severn*

The Crown road, 20.115 metres wide, known as Crisp Road, as shown by solid black shading on the diagram hereunder.



#### SCHEDULE 2

Roads Authority: Glen Innes Severn.

File No.:09/02207. W.466480.

Councils Reference: DWS255934.

**BOARD OF SURVEYING AND SPATIAL INFORMATION**  
**Panorama Avenue (PO Box 143), Bathurst NSW 2795**  
**Phone: (02) 6332 8238 Fax: (02) 6332 8240**

**SURVEYING AND SPATIAL INFORMATION ACT  
2002**

Registration of Surveyors

PURSUANT to the provisions of the Surveying and Spatial Information Act 2002, section 10 (1) (a), the undermentioned persons have been Registered as Land Surveyors in New South Wales from the dates shown.

<i>Name</i>	<i>Address</i>	<i>Effective Date</i>
HARVEY, Malcolm David	ADW Johnson 7/335 Hillsborough Road Warners Bay 2282	14 May 2010

W. A. WATKINS, A.M.,  
President  
  
S. G. GLENCORSE,  
Registrar

**SURVEYING AND SPATIAL INFORMATION ACT,  
2002**

Registration of Surveyors

PURSUANT to the provisions of the Surveying and Spatial Information Act 2002, Section 10(1) (a), the undermentioned persons have been Registered as Land Surveyors in New South Wales under the Mutual Recognition Act, 1993 from the dates shown.

<i>Name</i>	<i>Address</i>	<i>Effective Date</i>
LANSFIELD Ryan Gregory Paul	8/270 Ferntree Gully Road Notting Hill Vic 3168	30 April 2010

W. A. WATKINS, A.M.,  
President  
  
S. G. GLENCORSE,  
Registrar

**DUBBO OFFICE**

**142 Brisbane Street (PO Box 865), Dubbo NSW 2830**  
**Phone: (02) 6883 3300 Fax: (02) 6882 6920**

**APPOINTMENT OF CORPORATION TO MANAGE  
RESERVE TRUST**

PURSUANT to section 95 of the Crown Lands Act 1989, the corporation specified in Column 1 of the Schedule hereunder is appointed to manage the affairs of the reserve trust specified opposite thereto in Column 2, which is trustee of the reserve referred to in Column 3 of the Schedule.

TONY KELLY, M.L.C.,  
Minister for Lands

**SCHEDULE**

<i>Column 1</i>	<i>Column 2</i>	<i>Column 3</i>
Mid-Western Regional Council	Mudgee Recreation and Water Supply (R96117) Reserve Trust	Reserve No. 96117 Public Purpose: Public Recreation Water Supply Notified: 25 June 1982 File Reference: DB82R51

For a term commencing 17 April 2009.

**GOULBURN OFFICE****159 Auburn Street (PO Box 748), Goulburn NSW 2580****Phone: (02) 4824 3700 Fax: (02) 4822 4287****REVOCATION OF APPOINTMENT OF RESERVE TRUST**

PURSUANT to section 92(3)(c) of the Crown Lands Act 1989, the appointment of the reserve trust specified in Column 1 of the Schedule hereunder, as trustee of the reserve(s), or part(s) of the reserve(s), specified opposite thereto in Column 2 of the Schedule, is revoked.

TONY KELLY, M.L.C.,  
Minister for Lands

**SCHEDULE**

<i>Column 1</i>	<i>Column 2</i>
Yarrowlumla Shire Council Crown Reserves Reserve Trust	Reserve No. 89674 Public Purpose: Bush Fire Brigade Purposes Notified: 5 December 1975
	Reserve No. 67557 Public Purpose: Access Plantation Notified: 29 April 1938
	Reserve No. 76056 Public Purpose: Local Government Purposes Notified: 10 July 1953
	Reserve No. 85215 Public Purpose: Access Notified: 5 February 1965 File Reference: 10/06292

**APPOINTMENT OF RESERVE TRUST AS TRUSTEE OF A RESERVE**

PURSUANT to section 92(1) of the Crown Lands Act 1989, the reserve trust specified in Column 1 of the Schedule hereunder is appointed as trustee of the reserve specified opposite thereto in Column 2 of the Schedule.

TONY KELLY, M.L.C.,  
Minister for Lands

**SCHEDULE**

<i>Column 1</i>	<i>Column 2</i>
Yass Shire Council Crown Reserves Reserve Trust	Reserve No. 89674 Public Purpose: Bush Fire Brigade Purposes Notified: 5 December 1975 File Reference: 10/06292

**NOTIFICATION OF CLOSING OF A ROAD**

IN pursuance of the provisions of the Roads Act, 1993, the road hereunder described is closed and the lands comprised therein cease to be public road and the rights of passage and access that previously existed in relation to the road is extinguished. Upon closing, title to the land, comprising the former public road, vests in the body specified in the Schedule hereunder.

TONY KELLY, M.L.C.,  
Minister for Lands

**DESCRIPTION**

*Parish – Googong;  
County – Murray;  
Land District – Queanbeyan;  
LGA – Queanbeyan*

Lots 2 & 3, DP 1149329 (not being land under the Real Property Act).

File Reference: 09/05395:JK.

**SCHEDULE**

NOTE: On closing, the title for the land in Lots 2 & 3, DP 1149329 remains vested in the State of New South Wales as Crown land.

**NOTIFICATION OF CLOSING OF A ROAD**

IN pursuance of the provisions of the Roads Act, 1993, the road hereunder described is closed and the lands comprised therein cease to be public road and the rights of passage and access that previously existed in relation to the road is extinguished. Upon closing, title to the land, comprising the former public road, vests in the body specified in the Schedule hereunder.

TONY KELLY, M.L.C.,  
Minister for Lands

**DESCRIPTION**

*Parish – Yundoo;  
County – Monteagle;  
Land District – Boorowa;  
LGA – Boorowa*

Lot 1, DP 1150422 (not being land under the Real property Act).

File Reference: GB05H459:JK.

**SCHEDULE**

NOTE: On closing, the title for the land in Lot 1, DP 1150422 remains vested in the State of New South Wales as Crown land.

**DESCRIPTION**

*Parish – Mowamba;  
County – Wallace;  
Land District – Cooma;  
LGA – Snowy River*

Lot 5, DP 1149281 (not being land under the Real Property Act).

File Reference: GB05H295:JK.

**SCHEDULE**

NOTE: On closing, the title for the land in Lot 5, DP 1149281 remains vested in the State of New South Wales as Crown land.

## DESCRIPTION

*Parish – Alton;  
County – King;  
Land District – Boorowa;  
LGA – Boorowa*

Lot 2, DP 1150447 (not being land under the Real Property Act).

File Reference: 09/07267:JK.

## SCHEDULE

NOTE: On closing, the title for the land in Lot 2, DP 1150447 remains vested in the State of New South Wales as Crown land.

## GRAFTON OFFICE

76 Victoria Street (PO Box 272), Grafton NSW 2460

Phone: (02) 6640 3400 Fax: (02) 6642 5375

## NOTIFICATION OF CLOSING OF ROAD

IN pursuance of the provisions of the Roads Act 1993, the road hereunder described is closed and the land comprised therein ceases to be a public road and the rights of passage and access that previously existed in relation to the road are extinguished. On road closing, title to the land comprising the former public road vests in the body specified in the Schedule hereunder.

TONY KELLY, M.L.C.,  
Minister for Lands

## Description

*Land District – Lismore;  
LGA – Ballina*

Road Closed: Lot 3 DP1141076 at Alstonville, Parish Tuckombil, County Rous

File Reference: 08/5466.

## Schedule

On closing, the land within Lot 3 DP1141076 remains vested in the State of New South Wales as Crown Land.

## Description

*Land District – Grafton;  
LGA – Clarence Valley*

Road Closed: Lots 1, 2, 3 DP1150549 at Fine Flower, Parish Yarralkiarra, County Drake.

File Reference: GF05H557.

## Schedule

On closing, the land within Lots 1, 2, 3 DP1150549 remains vested in the State of New South Wales as Crown Land.

## ERRATUM

*Land District – Grafton;  
Council – Clarence Valley*

THE notification appearing in the Government Gazette of 21 March 2003, folio 4184, under the heading "Appointment of Reserve Trust as Trustee of a Reserve" in respect of the Schedule under Column 1, replace "Clarence Coast Reserves Trust" with, "Clarence Coast Reserve Trust". GF81R91.

TONY KELLY, M.L.C.,  
Minister for Lands

## ERRATUM

*Land District – Grafton;  
Council – Clarence Valley*

THE notification appearing in the Government Gazette of 21 March 2003, folio 4184, under the heading "Appointment of Reserve Trust as Trustee of a Reserve" in respect of the Schedule under Column 1, replace "Clarence Coast Reserves Trust" with, "Clarence Coast Reserve Trust". GF95R29.

TONY KELLY, M.L.C.,  
Minister for Lands

**HAY OFFICE**  
**126 Lachlan Street (PO Box 182), Hay NSW 2711**  
**Phone: (02) 6990 1800      Fax: (02) 6993 1135**

**NOTIFICATION OF CLOSING OF PUBLIC ROAD**

IN pursuance of the provisions of the Roads Act 1993, the road hereunder described is closed and the land comprised therein ceases to be a public road and the rights of passage and access that previously existed in relation to the road are extinguished. On road closure, title to the land comprising the former public road vests in the body specified in the Schedule hereunder.

TONY KELLY, M.L.C.,  
Minister for Lands.

Description

*Land District of Deniliquin;*  
*L.G.A. – Deniliquin*

Lots 35 and 36, D.P. 1150751, Parish of Deniliquin South,  
County of Townsend File No: 08/2977.

Note: (1) On closing, title for the land comprised in Lots 35  
and 36 D.P. 1150751 will remain vested in the Deniliquin  
Council as Operational Land.

---

**MAITLAND OFFICE**  
**Corner Newcastle Road and Banks Street (PO Box 6), East Maitland NSW 2323**  
**Phone: (02) 4937 9300      Fax: (02) 4934 2252**

**NOTIFICATION OF CLOSING OF PUBLIC ROAD**

IN pursuance of the provisions of the Roads Act 1993, the road hereunder described is closed and the land comprised therein ceases to be a public road and the rights of passage and access that previously existed in relation to the road are extinguished. On road closing, title to the land comprising the former public road vests in the body specified in the Schedule hereunder.

TONY KELLY, M.L.C.,  
Minister for Lands

Description

*Parish – Ellalong;*  
*County – Northumberland;*  
*Land District – Maitland;*  
*LGA – Cessnock*

Road closed: Lot 1 DP 1149778 and (not being land under  
the Real Property Act).

File No.: 08/9537.

Schedule

On closing, the land within Lot 1 DP 1149778 remains  
vested in the State of New South Wales as Crown land.



**MOREE OFFICE****Frome Street (PO Box 388), Moree NSW 2400****Phone: (02) 6752 5055 Fax: (02) 6752 1707****NOTIFICATION OF CLOSING OF ROADS**

IN pursuance of the provisions of the Roads Act 1993, the roads hereunder described are closed and the land comprised therein ceases to be public road and the rights of passage and access that previously existed in relation to the roads is extinguished. On road closing, title to the land comprising the former public roads vest in the body specified in the Schedule hereunder.

TONY KELLY, M.L.C.,  
Minister for Lands

**Description**

*Land District – Narrabri;  
Council – Narrabri Shire;  
Parish – Merah North  
County – Jamison*

Road Closed: Lots 1, 2 &amp; 3 in DP1148350.

File Reference: ME02H335.

**Schedule**

On closing, title to the land within Lots 1, 2 & 3 in DP1148350 remains vested in the State of New South Wales as Crown land.

**NOTIFICATION OF CLOSING OF ROADS**

IN pursuance of the provisions of the Roads Act 1993, the roads hereunder described are closed and the land comprised therein ceases to be public road and the rights of passage and access that previously existed in relation to the roads is extinguished. On road closing, title to the land comprising the former public roads vests in the body specified in the Schedule hereunder.

TONY KELLY, M.L.C.,  
Minister for Lands

**Description**

*Land District – Wyallda;  
Council – Moree Plains Shire;  
Parishes – Boggabilla, Mayne & Morella;  
County – Staphylton*

Roads Closed: Lot 1 in DP1151659.

File Reference: ME05H299.

**Schedule**

On closing, title to the land within Lot 1 in DP1151659 remains vested in the State of New South Wales as Crown land.

**NOTIFICATION OF CLOSING OF ROADS**

IN pursuance of the provisions of the Roads Act 1993, the roads hereunder described are closed and the land comprised therein ceases to be public road and the rights of passage and access that previously existed in relation to the roads is extinguished. On road closing, title to the land comprising the former public roads vest in the body specified in the Schedule hereunder.

TONY KELLY, M.L.C.,  
Minister for Lands

**Description**

*Land District – Wyallda;  
Council – Gwydir Shire;  
Parish – Gineroi;  
County – Burnett*

Road Closed: Lot 1 in DP1150807.

File Reference: ME05H306.

**Schedule**

On closing, title to the land within Lot 1 in DP1150807 remains vested in the State of New South Wales as Crown land.

**Description**

*Land District – Wyallda;  
Council – Gwydir Shire;  
Parishes – Mangan & Blue Nobby;  
County – Staphylton*

Roads closed: Lots 1 &amp; 2 in DP1145472.

File Reference: ME06H248.

**Schedule**

On closing, title to the land within Lots 1 & 2 in DP1145472 remains vested in the State of New South Wales as Crown land.

**ROADS ACT 1993****ORDER****Transfer of Crown Road to Council**

IN pursuance of provisions of section 151, Roads Act 1993, The Crown public roads specified in Schedule 1 are transferred to the Roads Authority specified in Schedule 2 hereunder, as from the date of publication of this notice and as from that date, the roads specified in Schedule 1 cease to be Crown public road.

TONY KELLY, M.L.C.,  
Minister for Lands

**SCHEDULE 1**

*Locality – Gurley;  
Parish – Peacumboul;  
County – Courallie;  
Land District – Moree;  
L.G.A – Moree Plains Shire Council*

The Crown public road being Lots 6 & 7 in DP 1110353, which is located 80.2Km to 82.7Km north of Narrabri at Tycannah Creek.

**SCHEDULE 2**

Roads Authority: Moree Plains Shire Council.

File No: 08/8479.

**NEWCASTLE OFFICE**  
**437 Hunter Street, Newcastle NSW 2300 (PO Box 2185, Dangar NSW 2309)**  
**Phone: (02) 4920 5000 Fax: (02) 4925 3489**

**NOTICE OF PUBLIC PURPOSE PURSUANT TO  
SECTION 34A (2) (B) OF THE CROWN LANDS ACT  
1989**

PURSUANT to section 34A(2)(b) of the Crown Lands Act 1989, the Crown reserve specified in Column 1 of the Schedule is to be occupied for the additional purpose specified in Column 2 of the Schedule.

TONY KELLY, M.L.C.,  
Minister for Lands

SCHEDULE

<i>Column 1</i>	<i>Column 2</i>
Reserve No. 751255 Public Purpose: Future Public Requirements Notified: 29.06.2007 Parish: Bugong County: Camden	Communication Facilities
Reserve No. 753262 Public Purpose: Future Public Requirements Notified: 29.06.2007 Parish: Ben Lomond County: Gough	Communication Facilities

File Reference: 08/6163.

**NOWRA OFFICE**  
**5 O’Keefe Avenue (PO Box 309), Nowra NSW 2541**  
**Phone: (02) 4428 9100 Fax: (02) 4421 2172**

**NOTIFICATION OF CLOSING OF ROAD**

IN pursuance of the provisions of the Roads Act 1993, the road hereunder described is closed and the land comprised therein ceases to be public road and the rights of passage and access that previously existed in relation to the road are extinguished. On road closing, title to the land comprising the former public road vests in the body specified in the Schedule hereunder.

TONY KELLY, M.L.C.,  
 Minister for Lands

Description

*Parish – Moruya;*  
*County – Dampier;*  
*Land District – Moruya;*  
*Local Government Area – Eurobodalla*

Road Closed: Lot 1 DP 1152164 at Moruya.

File Reference: 10/01497.

Schedule

On closing, the land within Lot 1 DP 1152164 remains vested in the State of New South Wales as Crown land.

Description

*Parish – North Zara & Wanganella;*  
*County – Townsend;*  
*Land District – Deniliquin;*  
*Local Government Area – Conargo*

Road Closed: Lot 1 DP 1151654 at Wanganella.

File Reference: HY80H1130.

Schedule

On closing, the land within Lot 1 DP 1151654 remains vested in the State of New South Wales as Crown land.

Description

*Parish – Wagonga;*  
*County – Dampier;*  
*Land District – Moruya;*  
*Local Government Area: Eurobodalla*

Road Closed: Lot 1 DP 1148009 at Kianga.

File Reference: NA07H73.

Schedule

On closing, the land within Lot 1 DP 1148009 remains vested in the State of New South Wales as Crown land.

**ORANGE OFFICE**  
**92 Kite Street (PO Box 2146), Orange NSW 2800**  
**Phone: (02) 6391 4300 Fax: (02) 6362 3896**

**NOTIFICATION OF CLOSING OF ROAD**

IN pursuance of the provisions of the Roads Act 1993, the road hereunder described is closed and the land comprised therein ceases to be a public road and the rights of passage and access that previously existed in relation to the road are extinguished. On road closing, title to the land comprising the former public road vests in the body specified in the Schedule hereunder.

TONY KELLY, M.L.C.,  
Minister for Lands

Description

*Land District – Parkes;*  
*LGA – Parkes*

Road Closed: Lot 3 DP1148221 at Parkes, Parish Martin, County Ashburnham.

File Reference: 09/00951.

Schedule

On closing, the land within Lot 3 DP1148221 remains vested in the State of New South Wales as Crown Land.

**SCHEDULE**

<i>Column 1</i>	<i>Column 2</i>	<i>Column 3</i>
Shelley Anne Clark (new member) Paul Owen Wingate Rout (new member) Linda Iris Rout (new member) File Reference: OE80R335	Garema Public Hall And Public Recreation Reserve Trust	Reserve No. 55646 Public Purpose: Public Hall Notified: 8 September 1922  Reserve No. 55690 Public Purpose: Public Recreation Notified: 29 September 1922

For a term commencing the date of this notice and expiring 18 December 2013.

**SCHEDULE**

<i>Column 1</i>	<i>Column 2</i>	<i>Column 3</i>
Ronald Thomas Lees (new member) Milton Wallace Buchanan (new member)	Bogan Gate Reserve Trust	Reserve No. 87931 Public Purpose: Preservation of Timber Preservation of Native Flora and Fauna Notified: 4 September 1970 File Reference: OE93R22

For a term commencing the date of this notice and expiring 28 April 2015.

**ERRATUM**

In the notice appearing in NSW Government Gazette dated 9th May 2008, Fols No. 3726-3728 under the heading "Addition to Reserved Crown Land", in the Schedule, Column 1 "Lot 3 in Deposited Plan 882464 Parish: Sofala, County: Roxburgh", is withdrawn.

**APPOINTMENT OF TRUST BOARD MEMBERS**

PURSUANT to section 93 of the Crown Lands Act 1989, the persons whose names are specified in Column 1 of the Schedule hereunder are appointed, for the terms of office specified in that Column, as members of the trust board for the reserve trust specified opposite thereto in Column 2, which has been established and appointed as trustee of the reserve referred to opposite thereto in Column 3 of the Schedule.

TONY KELLY, M.L.C.,  
Minister for Lands

**SCHEDULE**

<i>Column 1</i>	<i>Column 2</i>	<i>Column 3</i>
Jill Florence Ross (new member)	Black Springs Public Hall Trust	Reserve No. 86679 Public Purpose: Public Hall Notified: 5 April 1968 File Reference: OE81R83

For a term commencing the date of this notice and expiring 21 January 2015.

**SYDNEY METROPOLITAN OFFICE**  
**Level 12, Macquarie Tower, 10 Valentine Avenue, Parramatta 2150**  
**(PO Box 3935, Parramatta NSW 2124)**  
**Phone: (02) 8836 5300 Fax: (02) 8836 5365**

**RESERVATION OF CROWN LAND**

PURSUANT to section 87 of the Crown Lands Act 1989, the Crown Land specified in Column 1 of the Schedule hereunder, is reserved as specified opposite thereto in Column 2 of the Schedule.

TONY KELLY, M.L.C.,  
Minister for Lands

SCHEDULE

<i>Column 1</i>	<i>Column 2</i>
Reserve No: 1027388	Public Purpose:
Local Government Area: Sydney City Council	Access and Public Recreation.
Locality: Circular Quay.	File No.: 10/06451
Lot: Lot 6 DP787934.	
Parish: St Philip.	
County: Cumberland.	
Land District: Metropolitan.	
Area: About 195 square metres.	

**ESTABLISHMENT OF RESERVE TRUST**

PURSUANT to Section 92(1) of the Crown Lands Act, 1989, the reserve trust specified in Column 1 of the Schedule hereunder is established under the name stated in that Column and is appointed as trustee of the reserve specified opposite thereto in Column 2 of the Schedule.

TONY KELLY, M.L.C.,  
Minister for Lands

SCHEDULE

<i>Column 1</i>	<i>Column 2</i>
Alfred Street (R1027388) Reserve Trust	Area at Circular Quay notified for the purposes of Access and Public Recreation this day. (File No: 10/06451)

**APPOINTMENT OF CORPORATION TO MANAGE  
A RESERVE TRUST**

PURSUANT to Section 95 of the Crown Lands Act, 1989, the corporation specified in Column 1 of the Schedule hereunder is appointed to manage the affairs of the reserve trust specified opposite thereto in Column 2, which is trustee of the reserve referred to in Column 3 of the Schedule.

TONY KELLY, M.L.C.,  
Minister for Lands

SCHEDULE

<i>Column 1</i>	<i>Column 2</i>	<i>Column 3</i>
Sydney Harbour Foreshore Authority	Alfred Street (R1027388) Reserve Trust	Area at Circular Quay notified for the purpose of Access and Public Recreation this day. (File No: 10/06451)

**DISSOLUTION OF RESERVE TRUST**

PURSUANT to Section 92(3) of the Crown Lands Act, 1989, the reserve trust specified in Column 1 of the Schedule hereunder, which was established in respect of the reserve specified opposite thereto in Column 2 of the Schedule, is dissolved.

RICHARD AMERY, M.P.,  
Minister for Agriculture,  
Minister for Land and  
Water Conservation.

SCHEDULE

<i>Column 1</i>	<i>Column 2</i>
Reserve (R100213) Reserve Trust	Reserve 100213 at Circular Quay notified for the purpose of future Public Requirements in the Gazette of 28 March, 1991. File No: 10/06451

**TAMWORTH OFFICE****25-27 Fitzroy Street (PO Box 535), Tamworth NSW 2340****Phone: (02) 6764 5100 Fax: (02) 6766 3805****NOTIFICATION OF CLOSING OF A ROAD**

IN pursuance to the provisions of the Roads Act 1993, the road hereunder specified is closed and the land comprised therein ceases to be a public road and the rights of passage and access that previously existed in relation to the road are extinguished.

TONY KELLY, M.L.C.,  
Minister for Lands

---

Description

*Locality – Werris Creek & Quipolly;*  
*Land District – Gunnedah & Tamworth;*  
*L.G.A. – Liverpool Plains*

Road Closed: Lots 1-4 in Deposited Plan 1150215, Parish Wallala & Grenfell, County Buckland.

File Reference: 07/3242.

Note: On closing title to the land comprised in Lots 1-4 will remain vested in the State of New South Wales as Crown Land.

**TAREE OFFICE****98 Victoria Street (PO Box 440), Taree NSW 2430****Phone: (02) 6591 3500 Fax: (02) 6552 2816****NOTIFICATION OF CLOSING OF ROAD**

IN pursuance of the provisions of the Roads Act 1993, the road hereunder described is closed and the land comprised therein ceases to be a public road and the rights of passage and access that previously existed in relation to the road are extinguished. On road closing, title to the land comprising the former public road vests in the body specified in the Schedule hereunder.

TONY KELLY, M.L.C.,  
Minister for Lands

---

Description

*Land District – Port Macquarie;*  
*LGA – Port Macquarie-Hastings*

Road Closed: Lots 1, 2, 3, 4 DP1150758 at Bonny Hills, Parish Queens Lake, County Macquarie.

File Reference: TE06H199.

---

Schedule

On closing, the land within Lots 1, 2, 3, 4 DP1150758 remains vested in the State of New South Wales as Crown Land.

**WAGGA WAGGA OFFICE**  
**Corner Johnston and Tarcutta Streets (PO Box 60), Wagga Wagga NSW 2650**  
**Phone: (02) 6937 2700 Fax: (02) 6921 1851**

**NOTIFICATION OF CLOSING OF A ROAD**

IN pursuance of the provisions of the Roads Act, 1993, the road hereunder specified is closed, the road ceases to be a public road and the rights of passage and access that previously existed in relation to the road are extinguished.

TONY KELLY, M.L.C.,  
Minister for Lands

Description

*Parish – Yambla;*  
*County – Goulburn;*  
*Land District – Albury;*  
*City – Albury*

Road Closed: Lot 1 in DP 1143809 at Table Top.

File No: WA05H420.

Note: On closing, the land within Lot 1 in DP 1143809 remains vested in the State of New South Wales as Crown land.

Description

*Parish – Cunningham;*  
*County – Harden;*  
*Land District – Albury;*  
*Shire – Harden*

Road Closed: Lot 2 in DP 1136640 at Jugiong.

File No: WA06H191.

Note: On closing, the land within Lot 2 in DP 1136640 remains vested in the State of New South Wales as Crown land.

**WESTERN REGION OFFICE**  
**45 Wingewarra Street (PO Box 1840), Dubbo NSW 2830**  
**Phone: (02) 6883 3000 Fax: (02) 6883 3099**

**FORFEITURE OF A WESTERN LANDS LEASE**

IT is hereby notified for public information that in pursuance of Section 28BA of the Western Lands Act 1901, the Western Lands Lease particularised hereunder has been forfeited.

TONY KELLY M.L.C.,  
Minister for Lands

Western Lands Lease No: 14447  
 Name of Lessee: Ivy Edith WOODROW  
 Area Forfeited: Lot 73 DP 1066289 of 2500 square metres  
 Administrative District: Walgett North  
 Shire: Walgett Shire Council  
 Date of Forfeiture: 21 May 2010  
 Reason for Forfeiture: Non payment of rental

**ADDITION TO RESERVED CROWN LAND**

PURSUANT to section 88 of the Crown Lands Act 1989, the Crown land specified in Column 1 of the Schedule hereunder is added to the reserved land specified opposite thereto in Column 2 of the Schedule.

TONY KELLY, M.L.C.,  
Minister for Lands

SCHEDULE

*Column 1*

Land District: Walgett North

Local Government Area: Walgett Shire Council  
 Locality: Lightning Ridge

<i>Lot</i>	<i>Sec.</i>	<i>D.P. No.</i>	<i>Parish</i>	<i>County</i>
73		1066289	Mebea	Finch
Area: 3796m2				
File Reference: 09/18582				

*Column 2*

Reserve No. 1024168

Public Purpose: Opal Mining And Exploration And Public Access

Notified: 4 December 2009

<i>Lot</i>	<i>DP No.</i>	<i>Parish</i>	<i>County</i>
1952	763834	Kigwigil	Finch
73	1063047	Wallangulla	Finch
7003	1132420	Wallangulla	Finch
128	1118679	Wallangulla	Finch
103	1066289	Mebea	Finch
7001	1132420	Wallangulla	Finch
79	1123923	Wallangulla	Finch
7	1063025	Wallangulla	Finch
2	1142489	Wallangulla	Finch
New Area: 4165ha			

Notes: Land formerly held as Western Lands Lease 14447



**ERRATUM**

IN the *Government Gazette* of 30 April 2010, folio 2023 under the heading DEDICATION OF CROWN LAND AS PUBLIC ROAD”, the reference to Counties, Administrative Districts and Shires in the Descriptions should have read “*Counties of Livingstone, Werunda and Rankin, Administrative Districts of Broken Hill, Cobar and Wilcannia, Shires of Central Darling and Cobar.*”

TONY KELLY, M.L.C.,  
Minister for Lands

**ERRATUM**

IN the *Government Gazette* of 30 April 2010, folio 2022 under the heading WITHDRAWAL OF LANDS FROM WESTERN LANDS LEASES”, the reference to Counties, Administrative Districts and Shires in the Descriptions should have read “*Counties of Livingstone, Werunda and Rankin, Administrative Districts of Broken Hill, Cobar and Wilcannia, Shires of Central Darling and Cobar.*”

TONY KELLY, M.L.C.,  
Minister for Lands

**ALTERATION OF PURPOSE/CONDITIONS OF A WESTERN LANDS LEASE**

IT is hereby notified that in pursuance of the provisions of Section 18J, Western Lands Act 1901, the purpose and conditions of the undermentioned Western Lands Lease have been altered as shown.

TONY KELLY MLC,  
Minister for Lands

*Administrative District – Wentworth;  
Shire – Wentworth;  
Parish – Burtundy;  
County – Wentworth*

The purpose/conditions of Western Lands Lease 1034, being the land contained within Folio Identifier 6212/769064 has been altered from “Grazing” to “Grazing and Cultivation (Dryland & Irrigated)” effective from 01 June, 2010.

As a consequence of the alteration of purpose and conditions rent will be assessed annually in line with the Western Lands Act 1901 and Regulations.

The conditions previously annexed to Western Lands Lease 1034 have been revoked and the following conditions have been annexed thereto.

**CONDITIONS AND RESERVATIONS ATTACHED TO WESTERN LANDS LEASE WLL No. 1034**

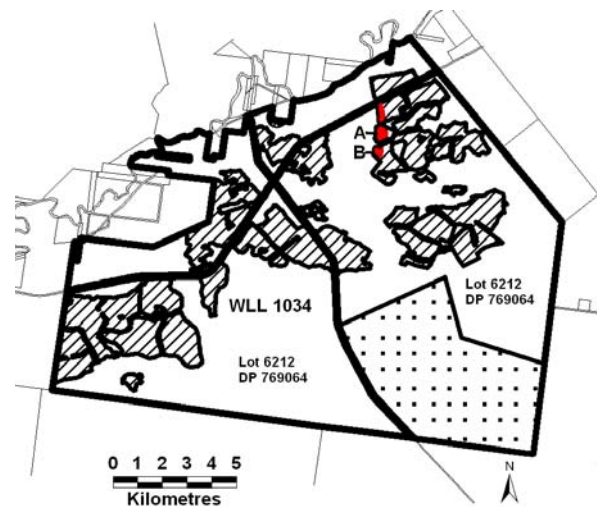
(1) In the conditions annexed to the lease, the expression "the Minister" means the Minister administering the Western Lands Act 1901, and any power, authority, duty or function conferred or imposed upon the Minister by or under those conditions may be exercised or performed either by the Minister or by such officers of the Land and Property Management Authority as the Minister may from time to time approve.

- (2) In these conditions and reservations the expression "the Commissioner" means the Commissioner charged with the administration of the Western Lands Act 1901 ("the Act") in accordance with section 4(2) of the Act.
- (3) (a) For the purposes of this clause the term Lessor shall include Her Majesty the Queen Her Heirs and Successors the Minister and the agents servants employees and contractors of the Lessor Her Majesty Her Majesty's Heirs and Successors and the Minister.
- (b) The lessee covenants with the Lessor to indemnify and keep indemnified the Lessor from and against all claims for injury loss or damage suffered by any person or body using or being in or upon the Premises or any adjoining land or premises of the Lessor arising out of the Holder's use of the Premises and against all liabilities for costs charges and expenses incurred by the Lessor in respect of the claim of any such person or body except to the extent that any such claims and demands arise wholly from any negligence or wilful act or omission on the part of the Lessor.
- (c) The indemnity contained in this clause applies notwithstanding that this Lease authorised or required the lessee to undertake or perform the activity giving rise to any claim for injury loss or damage.
- (d) The lessee expressly agrees that the obligations of the Holder under this clause shall continue after the expiration or sooner determination of this Lease in respect of any act deed matter or thing occurring before such expiration or determination.
- (4) The rent of the lease shall be assessed in accordance with Part 6 of the Western Lands Act 1901.
- (5) The rent shall be due and payable annually in advance on 1 July in each year.
- (6) (a) "GST" means any tax on goods and/or services, including any value-added tax, broad-based consumption tax or other similar tax introduced in Australia.
- "GST law" includes any Act, order, ruling or regulation, which imposes or otherwise deals with the administration or imposition of a GST in Australia.
- (b) Notwithstanding any other provision of this Agreement:
- (i) If a GST applies to any supply made by either party under or in connection with this Agreement, the consideration provided or to be provided for that supply will be increased by an amount equal to the GST liability properly incurred by the party making the supply.
- (ii) If the imposition of a GST or any subsequent change in the GST law is accompanied by or undertaken in connection with the abolition of or reduction in any existing taxes, duties or statutory charges (in this clause "taxes"), the consideration payable by the recipient of the supply made under this Agreement will be reduced by the actual costs of the party making the supply that are reduced directly or indirectly as a consequence of the abolition of or reduction in taxes.

- (7) The lessee shall pay all rates and taxes assessed on or in respect of the land leased during the currency of the lease.
- (8) The lessee shall hold and use the land leased bona fide for the lessee's own exclusive benefit and shall not transfer, convey or assign the land or any portion thereof without having first obtained the written consent of the Minister.
- (9) The lessee shall not enter into a sublease of the land leased unless the sublease specifies the purpose for which the land may be used under the sublease, and it is a purpose which is consistent with the purpose for which the land may be used under this lease.
- (10) If the lessee enters into a sublease of the land leased, the lessee must notify the Commissioner of the granting of the sublease within 28 days after it is granted.
- (11) The land leased shall be used only for the purpose of **Grazing, Cultivation (Dryland & Irrigated) and Conservation**.
- (12) The lessee shall maintain and keep in reasonable repair all improvements on the land leased during the currency of the lease and shall permit the Minister or the Commissioner or any person authorised by the Minister or the Commissioner at all times to enter upon and examine the whole or any part of the land leased and the buildings or other improvements thereon.
- (13) All minerals within the meaning of the Mining Act 1992, and all other metals, gemstones and semiprecious stones, which may be in, under or upon the land leased are reserved to the Crown and the lessee shall permit any person duly authorised in that behalf to enter upon the land leased and search, work, win and remove all or any minerals, metals, gemstones and semiprecious stones in, under or upon the land leased.
- (14) Mining operations may be carried on, upon and in the lands below the land leased and upon and in the lands adjoining the land leased and the lands below those lands and metals and minerals may be removed therefrom and the Crown and any lessee or lessees under any Mining Act or Acts shall not be subject to any proceedings by way of injunction or otherwise in respect of or be liable for any damage occasioned by the letting down, subsidence or lateral movement of the land leased or any part thereof or otherwise by reason of the following acts and matters, that is to say, by reason of the Crown or any person on behalf of the Crown or any lessee or lessees, having worked now or hereafter working any mines or having carried on or now or hereafter carrying on mining operations or having searched for, worked, won or removed or now or hereafter searching for, working, winning or removing any metals or minerals under, in or from the lands lying beneath the land leased or any part thereof, or on, in, under or from any other lands situated laterally to the land leased or any part thereof or the lands lying beneath those lands, and whether on or below the surface of those other lands and by reason of those acts and matters or in the course thereof the Crown reserves the liberty and authority for the Crown, any person on behalf of the Crown and any lessee or lessees from time to time to let down without payment of any compensation any part of the land leased or of the surface thereof.
- (15) The lessee shall comply with the provisions of the Local Government Act 1993, and of the ordinances made thereunder.
- (16) The lessee shall comply with the provisions of the Water Management Act 2000 and any regulations made in pursuance of that Act.
- (17) The lessee shall not erect or permit any person to erect any buildings or extend any existing buildings on the land leased except to the satisfaction of the Commissioner.
- (18) The lessee shall ensure that the land leased is kept in a neat and tidy condition to the satisfaction of the Commissioner and not permit refuse to accumulate on the land.
- (19) Upon termination or forfeiture of the lease the Commissioner may direct that the former lessee shall remove any structure or material from the land at his own cost and without compensation. Where such a direction has been given the former lessee shall leave the land in a clean and tidy condition free from rubbish and debris.
- (20) The lessee shall, within 1 year from the date of commencement of the lease or such further period as the Commissioner may allow, enclose the land leased, either separately or conjointly with other lands held in the same interest, with a suitable fence to the satisfaction of the Commissioner.
- (21) The lessee shall not obstruct or interfere with any reserves, roads or tracks on the land leased, or the lawful use thereof by any person.
- (22) The lessee shall erect gates on roads within the land leased when and where directed by the Commissioner for public use and shall maintain those gates together with approaches thereto in good order to the satisfaction of the Commissioner.
- (23) The right is reserved to the public of free access to, and passage along, the bank of any watercourse adjoining the land leased and the lessee shall not obstruct access or passage by any member of the public to or along the bank.
- (24) Any part of a reserve for travelling stock, camping or water supply within the land leased shall, during the whole currency of the lease, be open to the use of bona fide travellers, travelling stock, teamsters and carriers without interference or annoyance by the lessee and the lessee shall post in a conspicuous place on the reserve a notice board indicating for public information the purpose of such reserve and, in fencing the land leased, the lessee shall provide gates and other facilities for the entrance and exit of travelling stock, teamsters and others. The notice board, gates and facilities shall be erected and maintained to the satisfaction of the Commissioner. The lessee shall not overstock, wholly or in part, the areas leased within the reserve, the decision as to overstocking resting with the Commissioner.
- (25) The Crown shall not be responsible to the lessee or the lessee's successors in title for provision of access to the land leased.
- (26) The lessee shall comply with the provisions of the Native Vegetation Act 2003 and any regulations made in pursuance of that Act.

- (27) The lessee shall comply with requirements of section 18DA of the Western Lands Act 1901 which provides that except in circumstances referred to in subsection (3) of that section, cultivation of the land leased or occupied may not be carried out unless the written consent of the Authority has first been obtained and any condition to which the consent is subject under sub section (6) is complied with.
- (28) Notwithstanding any other condition annexed to the lease, the lessee shall, in removing timber for the purpose of building, fencing or firewood, comply with the routine agricultural management activities listed in the Native Vegetation Act 2003.
- (29) The lessee shall not interfere with the timber on any of the land leased which is within a State forest, timber reserve or flora reserve unless authorisation has been obtained under the provisions of the Forestry Act 1916 and shall not prevent any person or persons duly authorised in that behalf from taking timber on the land leased. The lessee shall not have any property right in the timber on the land leased and shall not ringbark, kill, destroy or permit the killing or destruction of any timber unless authorised under the Forestry Act 1916 or unless approval has been issued in accordance with the Native Vegetation Act 2003, but the lessee may take such timber as the lessee may reasonably require for use on the land leased, or on any contiguous land held in the same interest, for building, fencing or firewood.
- (30) The lessee shall undertake any fuel management and/or provision of fire trail access in accordance with fire mitigation measures to the satisfaction of the NSW Rural Fire Service.
- (31) The lessee shall, as the Commissioner may from time to time direct, foster and cultivate on the land leased such edible shrubs and plants as the Commissioner may consider can be advantageously and successfully cultivated.
- (32) Whenever so directed by the Commissioner, the lessee shall, on such part or parts of the land leased as shall be specified in the direction, carry out agricultural practices, or refrain from agricultural practices, of such types and for such periods as the Commissioner may in the direction specify.
- (33) The lessee shall not overstock, or permit or allow to be overstocked, the land leased and the decision of the Commissioner as to what constitutes overstocking shall be final and the lessee shall comply with any directions of the Commissioner to prevent or discontinue overstocking.
- (34) The lessee shall, if the Commissioner so directs, prevent the use by stock of any part of the land leased for such periods as the Commissioner considers necessary to permit of the natural reseeding and regeneration of vegetation and, for that purpose, the lessee shall erect within the time appointed by the Commissioner such fencing as the Commissioner may consider necessary.
- (35) The lessee shall furnish such returns and statements as the Commissioner may from time to time require on any matter connected with the land leased or any other land (whether within or outside the Western Division) in which the lessee has an interest.
- (36) The lessee shall, within such time as may be specified by the Commissioner take such steps and measures as the Commissioner shall direct to destroy vermin and such animals and weeds as may, under any Act, from time to time be declared (by declaration covering the land leased) noxious in the Gazette and shall keep the land free of such vermin and noxious animals and weeds during the currency of the lease to the satisfaction of the Commissioner.
- (37) The lessee shall not remove or permit any person to remove gravel, stone, clay, shells or other material for the purpose of sale from the land leased unless the lessee or the person is the holder of a quarry licence under regulations made under the Crown Lands Act 1989 or, in respect of land in a State forest, unless the lessee or the person is the holder of a forest materials licence under the Forestry Act 1916, and has obtained the special authority of the Minister to operate on the land, but the lessee may, with the approval of the Commissioner, take from the land such gravel, stone, clay, shells or other material for building and other purposes upon the land as may be required by the lessee.
- (38) The lessee is authorised to (conduct dryland cultivation of 5,011 ha shown hatched and Irrigated cultivation of 19 ha shown cross-hatched on the attached diagram) only within the area/s of indicated on the diagram hereunder. Cultivation outside this area will only be allowable with the written consent of the Commissioner or Minister.
- (39) The lessee shall ensure, except with the specific approval of the Commissioner, that no cultivation or ancillary works associated with any cultivation shall be undertaken within 500 metres, on the landward side, of the Darling River. These areas are not to be disturbed by the use of any implements or used for the purposes of any silo, temporary grain storage, machinery shed or other installations or works of any kind.
- (40) The lessee shall ensure that cultivation and associated activities do not interfere with any road formation within the allowable area.
- (41) The lessee shall not cultivate within the channel of incised drainage lines (other than man made structures) which carry water after storms in the channels, nor cultivate within a distance of 20 metres on either side of the banks of the channels, except when otherwise specified by the Western Lands Commissioner.
- (42) The lessee shall cease work immediately should any Aboriginal archaeological relics or sites be uncovered during the proposed works (Aboriginal Sites are protected under the National Parks and Wildlife Act 1974, and are extremely vulnerable to many kinds of agricultural development).
- (43) The lessee shall consider the requirements of the National Parks and Wildlife Act 1974 with regard to Aboriginal relics. Under Section 90 it is an offence to damage or destroy relics without prior consent of the Director-General of the Department of Environment, Climate Change and Water. If a site is discovered the lessee shall contact the Manager, Cultural Heritage Unit, Department of Environment, Climate Change and Water on Phone (02) 6883 5324 or at 58-62 Wingewarra St, Dubbo.

- (44) The lessee shall establish windbreaks at his/her own expense, as may be ordered by the Western Lands Commissioner to provide adequate protection of the soil.
- (45) The lessee shall ensure that stubble and other crop residue is retained on the soil surface and shall not be burnt, except with the written approval of the Western Lands Commissioner or his delegate. Where such approval is granted, stubble burning shall be carried out with the approval as per requirements of the NSW Rural Fire Services.
- (46) The lessee shall undertake any appropriate measures, at his/her own expense, ordered by the Commissioner to rehabilitate any degraded cultivated areas.
- (47) The lessee shall not permanently transfer Irrigation water from the lease without the prior written permission of the Western Lands Commissioner.
- (48) Disposal of tail water into creeks and rivers is controlled by the Department of Environment, Climate Change and Water under the Protection of the Environment Act 2003. Before disposing of any tail water or water which may be contaminated with fertiliser, herbicide or pesticide the Department of Environment, Climate Change and Water must be contacted.
- (49) The lessee shall ensure that no tail water or drainage water run-off will escape onto adjoining lands.
- (50) The lessee shall negotiate with the relevant Livestock Health and Pest Authorities regarding the movement of stock within the area allowed to be cultivated. This area is partly covered by Travelling Stock Reserves 537 and Travelling Stock and Camping Reserve 364. If suitable arrangements cannot be made with the Livestock Health and Pest Authorities, the matter will be determined by the Western Lands Commissioner.
- (51) The lessee must ensure that sandhills and other soils with a surface texture of loamy sand or coarser are left uncultivated unless specifically approved by the commissioner.
- (52) The lessee shall ensure that cultivation and cropping do not alter the natural flood regime. Crops are not to be protected by levees.
- (53) The lessee shall ensure areas with a slope greater than 2% remain uncultivated until any soil conservation measures documented in a plan approved by the Commissioner have been implemented at the lessee's expense.
- (54) The lessee shall ensure land within 60 metres of any texture contrast or duplex soil area remains uncultivated except in accordance with a plan approved by the Commissioner. Texture contrast (or duplex ) soils are soil types which have a sandy to loamy topsoil abruptly overlying a clay subsoil and are prone to scalding (producing clay pans and hummocks).
- (55) The lessee shall erect and maintain a domestic stockproof standard fence surrounding the area shown "stippled" on the diagram hereunder and ensure the areas remain ungrazed by both domestic stock and feral animals.
- (56) The lessee shall not clear any vegetation or remove any timber within the areas shown "stippled" on the diagram hereunder unless written approval has been granted by either the Commissioner or the Minister.
- (57) The lessee shall manage the area shown "stippled" on the diagram hereunder in accordance with best management practices specified in the document known as "Southern Mallee Regional Guidelines for the Development of Land Use Agreements".
- (58) Condition No. 55 above shall be revoked, upon application by the lessee, in the event of the revocation of Cultivation Consent for any reason other than a breach of conditions.
- (59) The lessee shall ensure that Area A and Area B, as indicated on the diagram hereunder, are not fallowed and only direct drill farming methods are used within both areas.



# Department of Planning

## ENVIRONMENTAL PLANNING AND ASSESSMENT ACT 1979

State Environmental Planning Policy (Major Development) 2005

### NOTICE

I, the Minister for Planning, pursuant to clause 8 (1A) of State Environmental Planning Policy (Major Development) 2005 (Major Development SEPP), hereby give notice that I have received a proposal that Schedule 3 of the Major Development SEPP be amended to add the site described in Schedule 1 of this Notice.

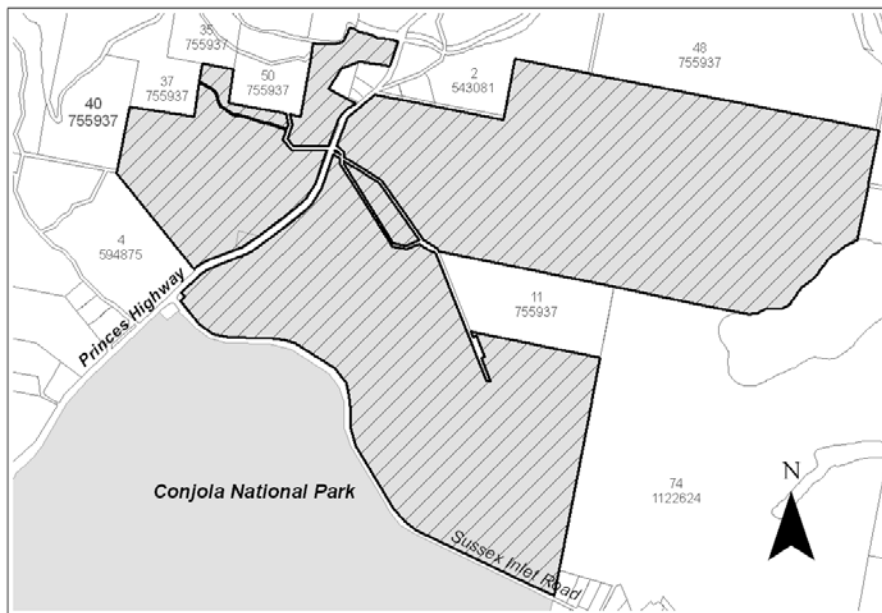
Sydney, 13th May 2010.

The Hon. TONY KELLY, M.L.C.,  
Minister for Planning

### SCHEDULE 1

The site known as Mount Penang Festival Gardens Site, Kariong as generally shown edged heavy black on the map marked Mount Penang – Cadastre, within the Gosford Local Government Area.

*Mount Penang Festival Gardens Site, Kariong – Cadastre*



## Roads and Traffic Authority

### ROAD TRANSPORT (GENERAL) ACT 2005

Notice under the Roads Transport (Mass, Loading and Access) Regulation 2005

I, Ann King, A/Chief Executive of the Roads and Traffic Authority, in pursuance of the Road Transport (Mass, Loading, Access) Regulation 2005, by this Notice, specify the routes and areas on or in which 25 metre B-Doubles may be used subject to any requirements or conditions set out in the Schedule.

ANN KING,  
A/Chief Executive,  
Roads and Traffic Authority

#### SCHEDULE

##### 1. Citation

This Notice may be cited as the Roads and Traffic Authority B-Double Notice No. 21/2010.

##### 2. Commencement

This Notice takes effect on the date of gazettal

##### 3. Effect

This Notice remains in force until 30 September 2010 from the date of gazettal unless it is amended or repealed earlier.

##### 4. Application

This Notice applies to those B-Double vehicles which comply with Schedule 1 of the Road Transport (Mass, Loading and Access) Regulation 2005 and Schedule 2 of the Road Transport (Vehicle Registration) Regulation 2007.

##### 5. Routes

Type	Road No.	Road Name	Starting Point	Finishing Point	Conditions
25m		Bachelor Valley Way, Adelong	HW4 Snowy Mountains Highway	Visy Pulp & Paper facility	

### ROAD TRANSPORT (GENERAL) ACT 2005

Notice under the Roads Transport (Mass, Loading and Access) Regulation 2005

I, Ann King, A/Chief Executive of the Roads and Traffic Authority, in pursuance of the Road Transport (Mass, Loading, Access) Regulation 2005, make the amendment in the Schedule to the routes and areas previously specified on or in which 4.6m High Vehicles may be used.

ANN KING,  
A/Chief Executive,  
Roads and Traffic Authority

#### SCHEDULE

##### 1. Citation

This Notice may be cited as the Roads and Traffic Authority 4.6m High Vehicle Notice No. 3/2010.

##### 2. Commencement

This Notice takes effect from the date of gazettal.

##### 3. Effect

This Notice remains in force until 31 December 2012 unless it is amended or repealed earlier.

##### 4. Application

This Notice applies to those 4.6m high vehicles which comply with Schedule 1 of the Road Transport (Mass, Loading and Access) Regulation 2005 and Schedule 2 of the Road Transport (Vehicle Registration) Regulation 2007.

##### 5. Routes

Type	Road No.	Road	Starting point	Finishing point
4.6m		Bachelor Valley Way, Adelong	HW4 Snowy Mountains Highway	Visy Pulp and Paper

**ROAD TRANSPORT (GENERAL) ACT 2005**

Notice under the Roads Transport (Mass, Loading and Access) Regulation 2005

I, Ann King, A/Chief Executive of the Roads and Traffic Authority, in pursuance of the Road Transport (Mass, Loading, Access) Regulation 2005, by this Notice, specify the routes and areas on or in which 25 metre B-Doubles may be used subject to any requirements or conditions set out in the Schedule.

ANN KING,  
A/Chief Executive,  
Roads and Traffic Authority

---

SCHEDULE

**1. Citation**

This Notice may be cited as the Roads and Traffic Authority B-Double Notice No. 22/2010.

**2. Commencement**

This Notice takes effect on the date of gazettal.

**3. Effect**

This Notice remains in force until 30 September 2010 from the date of gazettal unless it is amended or repealed earlier.

**4. Application**

This Notice applies to those B-Double vehicles which comply with Schedule 1 of the Road Transport (Mass, Loading and Access) Regulation 2005 and Schedule 2 of the Road Transport (Vehicle Registration) Regulation 2007.

**5. Routes**

<i>Type</i>	<i>Road No.</i>	<i>Road Name</i>	<i>Starting Point</i>	<i>Finishing Point</i>	<i>Conditions</i>
25	4	Snowy Mountains Highway, Cooma	MR286 Kosciuszko Road	Old Adaminiby Road, Adaminiby	

**ROAD TRANSPORT (GENERAL) ACT 2005**

Notice under Clause 20 the Road Transport (Mass, Loading and Access) Regulation 2005

COROWA SHIRE COUNCIL, in pursuance of Division 4 of Part 2 of the Road Transport (Mass, Loading, Access) Regulation 2005, by this Notice, specify the routes and areas on or in which 4.6 metre High Vehicles may be used subject to any requirements or conditions set out in the Schedule.

Date: 1 June 2010.

B. J. CORCORAN,  
General Manager,  
Corowa Shire Council  
(by delegation from the Minister for Roads)

**SCHEDULE****1. Citation**

This Notice may be cited as Corowa Shire Council 4.6 Metre High Vehicle Route Notice No. 2/2010.

**2. Commencement**

This Notice takes effect on the date of gazettal.

**3. Effect**

This Notice remains in force until 31 December 2012 unless it is amended or repealed earlier.

**4. Application**

This Notice applies to those 4.6 metre high vehicles which comply with Schedule 1 of the Road Transport (Mass, Loading and Access) Regulation 2005 and Schedule 2 of the Road Transport (Vehicle Registration) Regulation 2007.

**5. Routes**

<i>Type</i>	<i>Road No.</i>	<i>Road Name</i>	<i>Starting Point</i>	<i>Finishing Point</i>
4.6m		Dunmore Street, Mulwala	MR314 Melbourne Street	Hume Street
4.6m		Hume Street, Mulwala	Bayly Street	Dunmore Street
4.6m		John Street, Corowa	Steel Street	Mary Street
4.6m		Mary Street, Corowa	MR314 Federation Avenue	John Street
4.6m		Victoria Street, Howlong	Sturt Street	Hume Street
4.6m		Hume Street, Howlong	HW20 Riverina Highway	Victoria Street
4.6m		Bow Street, Corowa	MR314 Federation Avenue	Whitehead Street

**ROAD TRANSPORT (GENERAL) ACT 2005**

Notice under the Road Transport (Mass, Loading and Access) Regulation 2005

COROWA SHIRE COUNCIL, in pursuance of the Road Transport (Mass, Loading, Access) Regulation 2005, makes the amendment in the Schedule to the routes and areas previously specified on or in which B-Doubles may be used.

Date: 1 June 2010.

B. J. CORCORAN,  
General Manager,  
Corowa Shire Council  
(by delegation from the Minister for Roads)

**SCHEDULE****1. Citation**

This Notice may be cited as the Corowa Shire Council B-Doubles Repeal Notice No. 1/2010.

**2. Commencement**

This Notice takes effect on the date of gazettal.

**3. Amendment**

The General B Double Permit Notice 2005 is amended by omitting the following from that Notice:

<i>Type</i>	<i>Road</i>	<i>Starting point</i>	<i>Finishing point</i>
25	Clintons Road, Corowa	Redlands Road	Norseman Road



**ROAD TRANSPORT (GENERAL) ACT 2005**

Notice under Clause 20 the Road Transport (Mass, Loading and Access) Regulation 2005

COROWA SHIRE COUNCIL, in pursuance of Division 4 of Part 2 of the Road Transport (Mass, Loading, Access) Regulation 2005, by this Notice, specify the routes and areas on or in which 25 metre B-Doubles may be used subject to any requirements or conditions set out in the Schedule.

Date: 1 June 2010.

B. J. CORCORAN,  
General Manager,  
Corowa Shire Council  
(by delegation from the Minister for Roads)

**SCHEDULE****1. Citation**

This Notice may be cited as Corowa Shire Council 25 Metre B-Double route Notice No. 3/2010.

**2. Commencement**

This Notice takes effect on the date of gazettal.

**3. Effect**

This Notice remains in force until 30 September 2010 unless it is amended or repealed earlier.

**4. Application**

This Notice applies to those 25 metre B-Double vehicles which comply with Schedule 1 of the Road Transport (Mass, Loading and Access) Regulation 2005 and Schedule 2 of the Road Transport (Vehicle Registration) Regulation 2007.

**5. Routes**

<i>Type</i>	<i>Road Name</i>	<i>Starting Point</i>	<i>Finishing Point</i>	<i>Conditions</i>
25	John Street, Corowa	Steel Street	Mary Street	To be used as an alternative route when detours are in place on MR314 Federation Avenue
25	Mary Street, Corowa	MR314 Federation Avenue	John Street	To be used as an alternative route when detours are in place on MR314 Federation Avenue
25	Hume Street, Mulwala	Bayly Street	Dunmore Street	To be used as an alternative route when detours are in place on MR314 Melbourne Street
25	Victoria Street, Howlong	Sturt Street	Hume Street	To be used as an alternative route when detours are in place on HW20 Riverina Highway
25	Hume Street, Howlong	HW20 Riverina Highway	Victoria Street	To be used as an alternative route when detours are in place on HW20 Riverina Highway
25	Cemetery Road, Corowa	Redlands Road	Norseman Road	

**ROAD TRANSPORT (GENERAL) ACT 2005**

Notice under Clause 20 the Road Transport (Mass, Loading and Access) Regulation 2005

LIVERPOOL PLAINS SHIRE COUNCIL, in pursuance of Division 4 of Part 2 of the Road Transport (Mass, Loading, Access) Regulation 2005, by this Notice, specify the routes and areas on or in which 25 metre B-Doubles may be used subject to any requirements or conditions set out in the Schedule.

Date: 26 May 2010.

ROBERT HUNT,  
General Manager,  
Liverpool Plains Shire Council  
(by delegation from the Minister for Roads)

**SCHEDULE****1. Citation**

This Notice may be cited as (insert Council name) 25 Metre B-Double route Notice No. 01/2010.

**2. Commencement**

This Notice takes effect on the date of gazettal.

**3. Effect**

This Notice remains in force until 30 September 2010 unless it is amended or repealed earlier.

**4. Application**

This Notice applies to those 25 metre B-Double vehicles which comply with Schedule 1 of the Road Transport (Mass, Loading and Access) Regulation 2005 and Schedule 2 of the Road Transport (Vehicle Registration) Regulation 2007.

**5. Routes**

<i>Type</i>	<i>Road No.</i>	<i>Road Name</i>	<i>Starting Point</i>	<i>Finishing Point</i>	<i>Conditions</i>
25	MR579	Gap Road	MR130	SH29	<p>That B-Double transport operators be advised that:</p> <ol style="list-style-type: none"> <li>1) It is their responsibility as the driver of the B-Double transport to satisfy themselves that the proposed route is suitable for use under the conditions existing at the time and undertake a risk assessment of the route prior to travelling the route to assess the suitability of travel along the route.</li> <li>2) Temporary route restrictions may be imposed when routes become impassable for heavy vehicles.</li> <li>3) Following rainfall the driver of a B-Double transport must check with the Liverpool Plains Shire Council or the RTA Area Office, regarding possible road closures.</li> </ol> <p>Extreme care must be taken on the route especially during wet weather or during school bus hours.</p>

**ROAD TRANSPORT (GENERAL) ACT 2005**

Notice under Clause 20 the Road Transport (Mass, Loading and Access) Regulation 2005

LIVERPOOL PLAINS SHIRE COUNCIL, in pursuance of Division 4 of Part 2 of the Road Transport (Mass, Loading, Access) Regulation 2005, by this Notice, specify the routes and areas on or in which 4.6 metre High Vehicles may be used subject to any requirements or conditions set out in the Schedule.

Date: 26 May 2010.

ROBERT HUNT,  
General Manager,  
Liverpool Plains Shire Council  
(by delegation from the Minister for Roads)

**SCHEDULE****1. Citation**

This Notice may be cited as (insert Council name) 4.6 Metre High Vehicle Route Notice No. 01/2010.

**2. Commencement**

This Notice takes effect on the date of gazettal.

**3. Effect**

This Notice remains in force until 31 December 2012 unless it is amended or repealed earlier.

**4. Application**

This Notice applies to those 4.6 metre high vehicles which comply with Schedule 1 of the Road Transport (Mass, Loading and Access) Regulation 2005 and Schedule 2 of the Road Transport (Vehicle Registration) Regulation 2007.

**5. Routes**

<i>Type</i>	<i>Road No.</i>	<i>Road Name</i>	<i>Starting Point</i>	<i>Finishing Point</i>	<i>Conditions</i>
4.6m high	MR579	Gap Road	MR130 (Werris Creek Road)	SH29 (Kamilaroi Highway)	<p>That B-Double transport operators be advised that:</p> <ol style="list-style-type: none"> <li>1) It is their responsibility as the driver of the B-Double transport to satisfy themselves that the proposed route is suitable for use under the conditions existing at the time and undertake a risk assessment of the route prior to travelling the route to assess the suitability of travel along the route.</li> <li>2) Temporary route restrictions may be imposed when routes become impassable for heavy vehicles.</li> <li>3) Following rainfall the driver of a B-Double transport must check with the Liverpool Plains Shire Council or the RTA Area Office, regarding possible road closures.</li> </ol> <p>Extreme care must be taken on the route especially during wet weather or during school bus hours.</p>

**ROAD TRANSPORT (GENERAL) ACT 2005**

Notice under Clause 20 the Road Transport (Mass, Loading and Access) Regulation 2005

MID-WESTERN REGIONAL COUNCIL, in pursuance of Division 4 of Part 2 of the Road Transport (Mass, Loading, Access) Regulation 2005, by this Notice, specify the routes and areas on or in which 25 metre B-Doubles may be used subject to any requirements or conditions set out in the Schedule.

Date: 1 June 2010.

WARWICK BENNETT,  
General Manager,  
Mid-Western Regional Council  
(by delegation from the Minister for Roads)

**SCHEDULE****1. Citation**

This Notice may be cited as Mid-Western Regional Council 25 Metre B-Double Route Notice No. 1/2010.

**2. Commencement**

This Notice takes effect on 4 June 2010.

**3. Effect**

This Notice remains in force until 30 June 2010 unless it is amended or repealed earlier.

**4. Application**

This Notice applies to those 25 Metre B-Double vehicles which comply with Schedule 1 of the Road Transport (Mass, Loading and Access) Regulation 2005 and Schedule 2 of the Road Transport (Vehicle Registration) Regulation 2007.

**5. Routes**

<i>Type</i>	<i>Road No.</i>	<i>Road Name</i>	<i>Starting Point</i>	<i>Finishing Point</i>
25	000	Putta Bucca Road, Mudgee	Castlereagh Highway (H18)	Henry Lawson Drive

**ROAD TRANSPORT (GENERAL) ACT 2005**

Notice under the Road Transport (Mass, Loading and Access) Regulation 2005

NARRANDERA SHIRE COUNCIL, in pursuance of the Road Transport (Mass, Loading, Access) Regulation 2005, makes the amendment in the Schedule to the routes and areas previously specified on or in which B-Doubles may be used.

Dated: 31 May 2010.

MARK AMIRTHARAJAH,  
General Manager,  
Narrandera Shire Council

**SCHEDULE****1. Citation**

This Notice may be cited as the Narrandera Shire Council B-Doubles Repeal Notice No. 2/2010.

**2. Commencement**

This Notice takes effect on the date of gazettal.

**3. Amendment**

The General B Double Permit Notice 2005 is amended by omitting the following from that Notice:

<i>Type</i>	<i>Road</i>	<i>Starting point</i>	<i>Finishing point</i>
25	Curtis Road, Barellen	Binya Erigolia Road	Bandys Road
25	Moombooldool Road, Barellen	MR84 Burley Griffin Way	Narrandera Bland Shire Boundary, Johns Road

**ROAD TRANSPORT (GENERAL) ACT 2005**

Notice under Clause 20 the Road Transport (Mass, Loading and Access) Regulation 2005

NARRANDERA SHIRE COUNCIL, in pursuance of Division 4 of Part 2 of the Road Transport (Mass, Loading, Access) Regulation 2005, by this Notice, specify the routes and areas on or in which 25 metre B-Doubles may be used subject to any requirements or conditions set out in the Schedule.

Dated: 31 May 2010.

MARK AMIRTHARAJAH,  
General Manager,  
Narrandera Shire Council  
(by delegation from the Minister for Roads)

**SCHEDULE****1. Citation**

This Notice may be cited as Narrandera Shire Council 25 Metre B-Double route Notice No. 3/2010.

**2. Commencement**

This Notice takes effect on the date of gazettal.

**3. Effect**

This Notice remains in force until 30 September 2010 unless it is amended or repealed earlier.

**4. Application**

This Notice applies to those 25 metre B-Double vehicles which comply with Schedule 1 of the Road Transport (Mass, Loading and Access) Regulation 2005 and Schedule 2 of the Road Transport (Vehicle Registration) Regulation 2007.

**5. Routes**

<i>Type</i>	<i>Road No.</i>	<i>Road Name</i>	<i>Starting Point</i>	<i>Finishing Point</i>	<i>Conditions</i>
25		Curtis Road, Barellan	Euratha Road	Bandys Road	
25		Hughenden Road, Barellan	MR84 Burley Griffin Way	Narrandera Leeton Shire Boundary, Brobenah Hall Road	

## ROADS ACT 1993

Notice of Dedication of Land as Public Road  
at Cheltenham, Beecroft and Pennant Hills in the Hornsby Shire Council area

THE Roads and Traffic Authority of New South Wales, by its delegate, dedicates the land described in the schedule below as public road under section 10 of the Roads Act 1993.

T D Craig  
Manager, Compulsory Acquisition & Road Dedication  
Roads and Traffic Authority of New South Wales

## SCHEDULE

All those pieces or parcels of land situated in the Hornsby Shire Council area, Parishes of Field of Mars and South Colah, County of Cumberland, shown as:

<u>Description</u>	<u>Title Particulars</u>
Lot A Deposited Plan 340678	Certificate of Title Volume 4281 Folio 218
The area of 5 perches shown on Plan marked "A" annexed to Memorandum of Transfer Dealing D143940, being part of Lot 2A Deposited Plan 9207	Certificate of Title Volume 3276 Folio 135
Lot 1 Deposited Plan 344384	Certificate of Title Volume 2891 Folio 232
The area of ¼ perch shown on Deposited Plan 347154, being the whole of the land in Memorandum of Transfer Dealing D150288 and being also part of Lot 54 Deposited Plan 5440	Certificate of Title Volume 3079 Folio 146
Lot 1 Deposited Plan 348228	Certificate of Title Volume 3079 Folio 122
The area of 1 perch shown on Deposited Plan 346234, being the whole of the land in Memorandum of Transfer Dealing D102814 and being also part of Lot 80 Deposited Plan 9085	Certificate of Title Volume 3086 Folio 113
The area of ½ perch shown on Deposited Plan 347675, being the whole of the land in Memorandum of Transfer Dealing D187711 and being also part of Lot F Deposited Plan 15298	Certificate of Title Volume 4175 Folio 13
Lot 2 Deposited Plan 223274	Certificate of Title Volume 7357 Folio 37
The area of 63 square feet shown on Deposited Plan 109801, being part of the land in Notice of Resumption of Land Dealing F272108 and being also part of Lot 12, Section 6, Deposited Plan 758074	Certificate of Title Volume 1572 Folio 205
The area of 54 square feet shown on Deposited Plan 109801, being part of the land in Notice of Resumption of Land Dealing F272108 and being also part of Lot 11, Section 6, Deposited Plan 758074	Certificate of Title Volume 1636 Folio 140
One of the areas of 1 perch shown on Deposited Plan 109801, being part of the land in Notice of Resumption of Land Dealing F272108 and being also part of Portion 744 in the said Parish of Field of Mars	Certificate of Title Volume 861 Folio 146
One of the areas of 1 perch shown on Deposited Plan 109801, being part of the land in Notice of Resumption of Land Dealing F272108 and being also part of Portion 745 in the said Parish of Field of Mars	Certificate of Title Volume 4342 Folio 2
Lot 19 Deposited Plan 828179 (being formerly part of Reserve 63857 for Trigonometrical Purposes notified in Government Gazette on 31 March 1993)	Part of the land referred to in a notice of compulsory acquisition of land at Pennant Hills published in Government Gazette No 106 dated 1 October 1993, page 6098
The area of ½ perch shown on Deposited Plan 109801, being part of the land in Notice of Resumption of Land Dealing F272108 and being also part of Lot 2 Deposited Plan 10510	Certificate of Title Volume 5253 Folio 188

*Please Note: The Memorandum of Transfer and Notice of Resumption of Land Dealings, Deposited Plans and Title Particulars referred to above are available at Land and Property Management Authority of New South Wales*

## ROADS ACT 1993

Notice of Dedication of Land as Public Road  
at West Pennant Hills, Beecroft and Pennant Hills in the Hornsby Shire Council area

THE Roads and Traffic Authority of New South Wales, by its delegate, dedicates the land described in the schedule below as public road under section 10 of the Roads Act 1993.

T D Craig  
Manager, Compulsory Acquisition & Road Dedication  
Roads and Traffic Authority of New South Wales

## SCHEDULE

All those pieces or parcels of land situated in the Hornsby Shire Council area, Parish of South Colah and Field of Mars, County of Cumberland, shown as:

<u>Description</u>	<u>Title Particulars</u>
Lot 23 Deposited Plan 792187	Folio Identifier 23 / 792187
Lot 12 Deposited Plan 833504	Folio Identifier 12 / 833504
Lot 100 Deposited Plan 248021	Folio Identifier 100 / 248021
Lot 11 Deposited Plan 828179	Auto Consol 8646-52
Lot 12 Deposited Plan 828179	
Lot 13 Deposited Plan 828179	
Lot 14 Deposited Plan 828179	
Lot 15 Deposited Plan 828179	
Lot 5 Deposited Plan 433980	Certificate of Title Volume 3982 Folio 180
Lot 11 Deposited Plan 631486	Folio Identifier 11 / 631486
Lot 22 Deposited Plan 631485	Certificate of Title Volume 9129 Folio 133
Lot 16 Deposited Plan 828179	Folio Identifier 16 / 828179
Lot 17 Deposited Plan 828179 (being formerly part of Reserve 76010 for Public Recreation notified in Government Gazette on 26 June 1953)	Part of the land referred to in a notice of compulsory acquisition of land at Pennant Hills published in Government Gazette No 106 dated 1 October 1993, page 6098
Lot 18 Deposited Plan 828179 (being formerly part of Reserve 76010 for Public Recreation notified in Government Gazette on 26 June 1953)	Part of the land referred to in a notice of compulsory acquisition of land at Pennant Hills published in Government Gazette No 106 dated 1 October 1993, page 6098
The area of ½ perch shown on Deposited Plan 205640 being the whole of the land in Memorandum of Transfer H902740, being also part Lot H in Deposited Plan 389793	Certificate of Title Volume 6969 Folio 22
Lot 1 Deposited Plan 327426	Folio Identifier 1 / 327426
Lot 103 Deposited Plan 859779	Folio Identifier 103 / 859779
Lot 15 Deposited Plan 34191	Certificate of Title Volume 6351 Folio 202
Lot 2 Deposited Plan 804852	Folio Identifier 2 / 804852

*Please Note: The Memorandum of Transfer Dealing, Deposited Plans and Title Particulars referred to above are available at Land and Property Management Authority of New South Wales*

(RTA Papers: 10M1501; RO 201.12079)

**ROADS ACT 1993**

Notice of Dedication of Land as Public Road  
at Molong in the Cabonne Council area

THE Roads and Traffic Authority of New South Wales, by its delegate, dedicates the land described in the schedule below as public road under section 10 of the Roads Act 1993.

T D Craig  
Manager, Compulsory Acquisition & Road Dedication,  
Roads and Traffic Authority of New South Wales.

—————  
SCHEDULE

All those pieces or parcels of land situated in the Cabonne Council area, Parish of Molong and County of Ashburnham, shown as Lots 3 to 7 inclusive Deposited Plan 1128297.

(RTA Papers: 7/72.123)

**ROADS ACT 1993**

Notice of Dedication of Land as Public Road  
at River Lett in the Lithgow City Council area

THE Roads and Traffic Authority of New South Wales, by its delegate, dedicates the land described in the schedule below as public road under section 10 of the Roads Act 1993.

T D Craig  
Manager, Compulsory Acquisition & Road Dedication,  
Roads and Traffic Authority of New South Wales.

—————  
SCHEDULE

All those pieces or parcels of land situated in the Lithgow City Council area, Parish of Lett and County of Cook, shown as Lot 14 to 19 inclusive Deposited Plan 1134053.

(RTA Papers: FPP M1992; RO 5/258.1351)

**ROADS ACT 1993****LAND ACQUISITION (JUST TERMS  
COMPENSATION) ACT 1991**

Notice of Compulsory Acquisition of Land at  
West Wollongong in the Wollongong City Council area

THE Roads and Traffic Authority of New South Wales by its delegate declares, with the approval of Her Excellency the Governor, that the land described in the schedule below is acquired by compulsory process under the provisions of the Land Acquisition (Just Terms Compensation) Act 1991 for the purposes of the Roads Act 1993.

T D Craig  
Manager, Compulsory Acquisition & Road Dedication  
Roads and Traffic Authority of New South Wales

—————  
SCHEDULE

ALL those pieces or parcels of land situated in the Wollongong City Council area, Parish of Wollongong and County of Camden, shown as:

Lot 22 Deposited Plan 1050759, being part of the land in Certificate of Title 1/529099;

Lot 61 Deposited Plan 1054557, being part of the land in Certificate of Title 1/709584; and

Lot 62 Deposited Plan 1054557, being part of the land in Certificate of Title 40/393019.

The land is said to be in the possession of Wollongong City Council.

(RTA Papers: 10M1048; RO F6/497.11470)



## Other Notices

### ANTI-DISCRIMINATION ACT 1977

#### Exemption Order

UNDER the provisions of section 126 of the Anti-Discrimination Act 1977, an exemption is given to Women's Housing Company Limited from sections 25, 51 and 53 of the Anti-Discrimination Act 1977, to allow positions on its Board to be held by women only, and to advertise and recruit for such positions.

This exemption will remain in force for a period of three years from the date given.

Dated this 31st day of May 2010.

STEPAN KERKYASHARIAN, AM,  
President  
Anti-Discrimination Board of NSW

The North Shore Deaf Childrens Association  
Incorporated – Y1775747  
North West Arabian and All Breeds Incorporated –  
Inc9876479  
National Community Housing Forum Incorporated –  
Y2468800  
Nelson Bay Basketball Association Incorporated –  
Y2375124  
New South Wales Counselling Association  
Incorporated – Inc9879640  
Northern Beaches Neighbourhood Service  
Incorporated – Y0078534  
The Nautilus Project Inc – Y0501411

Dated: 31 May 2010.

ANTHONY DONOVAN,  
A/Manager, Financial Analysis Branch,  
Registry of Co-operatives & Associations,  
Office of Fair Trading

### ASSOCIATIONS INCORPORATION ACT 1984

#### Cancellation of Incorporation Pursuant to Section 55A

TAKE notice that the incorporation of the following association is cancelled by this notice pursuant to section 55A of the Associations Incorporation Act 1984.

Cancellation is effective as at the date of gazettal.

Leichhardt Flying Club Incorporated – Inc9877276

Dated: 28 May 2010

ANTHONY DONOVAN,  
A/Manager, Financial Analysis Branch,  
Registry of Co-operatives & Associations,  
Office of Fair Trading,  
Department of Services, Technology & Administration

### ASSOCIATIONS INCORPORATION ACT 1984

#### Cancellation of Incorporation Pursuant to Sections 55A and 55B

TAKE notice that the incorporation of the following associations is cancelled by this notice pursuant to sections 55A and 55B of the Associations Incorporation Act 1984.

Cancellation is effective as at the date of gazettal.

Organic Food and Education Incorporated –  
Y2798234

Dated: 31 May 2010.

ANTHONY DONOVAN,  
A/Manager, Financial Analysis Branch,  
Registry of Co-operatives & Associations,  
Office of Fair Trading

### ASSOCIATIONS INCORPORATION ACT 1984

#### Cancellation of Incorporation Pursuant to Sections 55A and 55B

TAKE notice that the incorporation of the following associations is cancelled by this notice pursuant to sections 55A and 55B of the Associations Incorporation Act 1984.

Cancellation is effective as at the date of gazettal.

Macquarie 2010 Incorporated – Inc9889040  
Myall Creek Landcare Group Incorporated –  
Inc9876433  
The Modern Game Club of Australia Incorporated –  
Inc9875366  
Monaro Community College Incorporated –  
Y0108606  
Manning District Soccer Association Incorporated –  
Y2057043  
Maitland Youth Enterprise Incorporated – Y2242738  
The Macquarie Real Tennis Club Incorporated –  
Inc9883430  
Mudgee Foundation Inc – Y0256636  
National Seniors Association Liverpool Evening  
Branch Incorporated – Inc9885732

### ASSOCIATIONS INCORPORATION ACT 1984

#### Cancellation of Incorporation Pursuant to Section 55A

TAKE notice that the incorporation of the following associations is cancelled by this notice pursuant to section 55A of the Associations Incorporation Act 1984.

Cancellation is effective as at the date of gazettal.

Mariken-Oz Incorporated – Inc9885331  
Macarthur Grange Golf Club Incorporated –  
Inc9882517  
Nahoor Borjigai Incorporated – Inc9888788

Dated: 31 May 2010.

ANTHONY DONOVAN,  
A/Manager, Financial Analysis Branch,  
Registry of Co-operatives & Associations,  
Office of Fair Trading

**ASSOCIATIONS INCORPORATION ACT 1984**

## Cancellation of Incorporation Pursuant to Section 55A

TAKE notice that the incorporation of the following associations is cancelled by this notice pursuant to section 55A of the Associations Incorporation Act 1984.

Cancellation is effective as at the date of gazettal.

Ozski Golf Club Incorporated – Inc9887034

Dated: 31 May 2010.

ANTHONY DONOVAN,  
A/Manager, Financial Analysis Branch,  
Registry of Co-operatives & Associations,  
Office of Fair Trading

Tweed/Brunswick Care Co-Ordinating Committee  
Incorporated – Y2737212  
Steel Can Recycling Council Incorporated –  
Y2613923  
St Stephens Pre-School Incorporated – Y0462340  
Sydney Enterprise Education Incorporated –  
Y1929941  
The Snowy Mountains Trout Challenge Incorporated  
– Inc9881250  
Southern Division Rugby League Incorporated –  
Inc9875642  
The Shaolin Cultural & Lifestyle Association  
Incorporated – Y2383910  
Sydney Improvised Theatre Association Incorporated  
– Inc9875692  
Stokers Siding Village and District Residents  
Association Incorporated – Inc9880479

Dated: 31 May 2010.

ANTHONY DONOVAN,  
A/Manager, Financial Analysis Branch,  
Registry of Co-operatives & Associations,  
Office of Fair Trading

**ASSOCIATIONS INCORPORATION ACT 1984**

## Reinstatement of Cancelled Association Pursuant to Section 54A

THE incorporation of GLENBROOK PRE-SCHOOL KINDERGARTEN INC (Y0179820) cancelled on 11 July 2008 is reinstated pursuant to section 54A of the Associations Incorporation Act 1984.

Dated: 31 May 2010.

ANTHONY DONOVAN,  
A/Manager, Financial Analysis Branch,  
Registry of Co-operatives & Associations,  
Office of Fair Trading

**ASSOCIATIONS INCORPORATION ACT 1984**

## Cancellation of Incorporation Pursuant to Sections 55A and 55B

TAKE notice that the incorporation of the following associations is cancelled by this notice pursuant to sections 55A and 55B of the Associations Incorporation Act 1984.

Cancellation is effective as at the date of gazettal.

Australians for Constitutional Monarchy-Kingsford  
Smith Branch Incorporated – Y2415045  
Bec Association of NSW Incorporated – Inc9874353  
Great Lakes Gloucester Child/ Family Services  
Incorporated – Y2975045  
Jindalee Landcare Group Incorporated – Y2241741  
Far West Family Services Incorporated – Y0740045  
Harbourfest Inc – Y1691119  
The Italian Greyhound Society of New South Wales  
Incorporated – Y1305207  
Illawarra Tenpin Bowling Association Inc –  
Y0569706  
Inverell Disabled Assoc (NSW) Incorporated –  
Y1011328  
The Limestone/Kangiarra Landcare Group  
Incorporated – Y2022119  
Lake Macquarie 4WD Club Inc – Y1042509  
Laffing Waters Parkland Association Incorporated –  
Inc9880557  
Mittagong Community Action Group Incorporated –  
Y2971939  
Lions Club of Jerrabomberra Incorporated –  
Inc9881370

Dated 1 June 2010.

ANTHONY DONOVAN,  
A/Manager, Financial Analysis Branch,  
Registry of Co-operatives & Associations,  
Office of Fair Trading

**ASSOCIATIONS INCORPORATION ACT 1984**

## Cancellation of Incorporation Pursuant to Sections 55A and 55B

TAKE notice that the incorporation of the following associations is cancelled by this notice pursuant to sections 55A and 55B of the Associations Incorporation Act 1984.

Cancellation is effective as at the date of gazettal.

Mongrel Bastards Mountain Bike Club Incorporated  
– Inc9876114

Viva the Italian Connection Incorporated –  
Inc9884096

Vietnamese Australian Providence Incorporated –  
Inc9876677

Velocity Incorporated – Inc9879815

Volkswagen Club of NSW Inc – Inc9875886

Gosford Cougars Rugby League Club Incorporated –  
Inc9885901

Ulladulla District Kart Club Incorporated –  
Y2313301

Tweed District Wildlife Rescue Incorporated –  
Y3044540

Toongi Landcare Group Inc – Y1432101

Thornton Child Care & Pre School Centre  
Association Inc – Y1639413

Tumbarumba Neighbourhood Centre Incorporated –  
Y1707230

Taree Budgerigar Society Incorporated – Inc9886204

Toddlers Junction Incorporated – Y0784017

Tumut & District Poultry & Caged Bird Club  
Incorporated – Inc9880807

**ASSOCIATIONS INCORPORATION ACT 1984**

Reinstatement of Cancelled Association Pursuant to Section 54A

THE incorporation of COLLEGIANS HOCKEY CLUB INCORPORATED (INC9876460) cancelled on 25 July 2008 is reinstated pursuant to section 54A of the Associations Incorporation Act 1984.

Dated: 2 June 2010.

ANTHONY DONOVAN,  
A/Manager, Financial Analysis Branch,  
Registry of Co-operatives & Associations,  
Office of Fair Trading

**ASSOCIATIONS INCORPORATION ACT 1984**

Reinstatement of Cancelled Association Pursuant to Section 54A

THE incorporation of COONAMBLE NETBALL ASSOCIATION INC (Y1614338) cancelled on 16 January 2009 is reinstated pursuant to section 54A of the Associations Incorporation Act 1984.

Dated: 2 June 2010.

ANTHONY DONOVAN,  
A/Manager, Financial Analysis Branch,  
Registry of Co-operatives & Associations,  
Office of Fair Trading

**ASSOCIATIONS INCORPORATION ACT 1984**

Reinstatement of cancelled association pursuant to Section 54A

THE incorporation of MACQUARIE GENERATION SOCIAL CLUB INCORPORATED (Y2810138) cancelled on 20 March 2009 is reinstated pursuant to section 54A of the Associations Incorporation Act 1984.

Dated: 2 June 2010.

ANTHONY DONOVAN,  
A/Manager, Financial Analysis Branch,  
Registry of Co-operatives & Associations,  
Office of Fair Trading

**ASSOCIATIONS INCORPORATION ACT 1984**

Cancellation of Incorporation Pursuant to Section 55A

TAKE notice that the incorporation of the following associations is cancelled by this notice pursuant to section 55A of the Associations Incorporation Act 1984.

Cancellation is effective as at the date of gazettal.

Turramurra High School Parents and Citizens Association Inc – Y0804926  
Sydney Healing Presbyterian Church Incorporated – INC9884222  
S.A.V.E. Australia Incorporated – INC9880734  
Sydney Commandment Presbyterian Church Incorporated – INC9881865  
Tweed Byron Indian Myna Action Group Incorporated – INC9883851  
Vale Vision Community Radio and TV Association Incorporated – INC9887892  
Victory Samoan Assembly of God Church Incorporated – INC9883656  
Infant Formala Manufacturers' Association of Australia – Y2644516  
Freestyle Water Jump Club Incorporated – INC9884445

Dated: 2 June 2010.

ANTHONY DONOVAN,  
A/Manager, Financial Analysis Branch,  
Registry of Co-operatives & Associations,  
Office of Fair Trading

**ASSOCIATIONS INCORPORATION ACT 1984**

Reinstatement of cancelled association pursuant to Section 54A

THE incorporation of WELLINGTON RUGBY LEAGUE FOOTBALL CLUB INCORPORATED (Y0732239) cancelled on 10 October 2008 is reinstated pursuant to section 54A of the Associations Incorporation Act 1984.

Dated: 2 June 2010.

ANTHONY DONOVAN,  
A/Manager, Financial Analysis Branch,  
Registry of Co-operatives & Associations,  
Office of Fair Trading

**ASSOCIATIONS INCORPORATION ACT 1984**

Cancellation of Incorporation Pursuant to Sections 55A and 55B

TAKE notice that the incorporation of the following associations is cancelled by this notice pursuant to sections 55A and 55B of the Associations Incorporation Act 1984.

Cancellation is effective as at the date of gazettal.

Bathurst Selling Agents Association Incorporated – Y1792601  
Coolamon Shire Arts Council Incorporated – Y1867103  
Clarence Valley Vineyard Church Inc – Inc9891131  
Rand Public School P and C Incorporated – Inc9882263

**ASSOCIATIONS INCORPORATION ACT 1984**

Reinstatement of cancelled association pursuant to Section 54A

THE incorporation of MANNING RIVER DISTRICT DARTS ASSOCIATION INCORPORATED (Y1722629) cancelled on 19 March 2010 is reinstated pursuant to section 54A of the Associations Incorporation Act 1984.

Dated: 2 June 2010.

ANTHONY DONOVAN,  
A/Manager, Financial Analysis Branch,  
Registry of Co-operatives & Associations,  
Office of Fair Trading

Hawkesbury Trawl Association Incorporated –  
Inc9878016  
Bega Valley Friends of the Libraries Incorporated –  
Inc9889140  
National Council of Jewellery Valuers (NSW  
Division) Inc – Inc9879335  
The Daffodil Ball – Orange Incorporated –  
Inc9887053  
Valley Food Link Incorporated – Inc9883225

Dated: 2 June 2010.

ANTHONY DONOVAN,  
A/Manager, Financial Analysis Branch,  
Registry of Co-operatives & Associations,  
Office of Fair Trading

---

#### ASSOCIATIONS INCORPORATION ACT 1984

Cancellation of Incorporation Pursuant to  
Sections 55A and 55B

TAKE notice that the incorporation of the following  
associations is cancelled by this notice pursuant to sections  
55A and 55B of the Associations Incorporation Act 1984.

Cancellation is effective as at the date of gazettal.

Apex Club of Canowindra Inc – Y0241508  
Brewarrina and District Rural Counselling Service  
Incorporated – Y2074926  
Dolphin-Assisted Therapy Australia Incorporated –  
Inc9882914  
The Faith Seed Ministry Incorporated – Inc9885447  
Finley Amateur Basketball Association Incorporated  
– Y3058720  
Deni Spring Blues Festival Incorporated –  
Inc9886217  
Gunning Golf Club Inc – Y2752317  
Lake City Community Services Incorporated –  
Inc9885891  
Lambton Christian Education Association  
Incorporated – Inc9885814  
Ministry to the Body of Christ Incorporated –  
Inc9883350  
Montague Surfriders Incorporated – Inc9883856  
Manning Valley Womens Group Inc – Y0461000  
Mossvale Horticultural Society Incorporated –  
Inc9876716  
Jelly Bean Kids O.O.S.H. Care Incorporated –  
Y1980307  
Information Technology Educator's Network  
Incorporated – Y2930909  
Geethmala Incorporated Inc9874535

Dated: 2 June 2010.

ANTHONY DONOVAN,  
A/Manager, Financial Analysis Branch,  
Registry of Co-operatives & Associations,  
Office of Fair Trading

#### FLUORIDATION OF PUBLIC WATER SUPPLIES ACT 1957

Notification of Approval of Addition of Fluorine to a  
Public Water Supply (Denman)

PURSUANT to section 6 of the Fluoridation of Public  
Water Supplies Act 1957, I, Professor Debora Picone, A.M.,  
Director-General of the Department of Health, do hereby  
approve an application by the Muswellbrook Shire Council  
to add fluorine to the public water supply under its control (in  
this notification referred to as the “Denman Water Supply”)

This approval is subject to the following terms and  
conditions:

1. The Muswellbrook Shire Council may only add  
fluorine to the Denman Water Supply in accordance  
with this approval and any provisions, directions or  
approvals made or varied from time to time under  
the Fluoridation of Public Water Supplies Act 1957,  
the Code of Practice for the Fluoridation of Public  
Water Supplies made under that Act as in force  
from time to time, and the Fluoridation of Public  
Water Supplies Regulation 2007 or any subsequent  
Regulation made in its place; and
2. The Muswellbrook Shire Council shall maintain  
the content of fluorine to the Denman Water Supply  
at a target concentration level of 1.0 mg/L with an  
overall accuracy of +/-5% and within an operating  
range of not more than 1.5 mg/L and not less than  
0.9 mg/L and generally in accordance with the  
provisions of Part 10 of the Code of Practice for  
the Fluoridation of Public Water Supplies; and
3. The Muswellbrook Shire Council shall have  
commenced the upward adjustment of fluorine  
in the Denman Water Supply by no later than 31  
December 2012, unless otherwise approved by the  
Chief Dental Officer of NSW Health or that officer's  
approved representative.

Signed at Sydney this 26th day of May 2010.

Professor DEBORA PICONE, A.M.,  
Director-General

---

#### FLUORIDATION OF PUBLIC WATER SUPPLIES ACT 1957

Direction to Add Fluorine to a Public Water Supply

I, Professor Debora Picone, A.M., Director-General of the  
Department of Health, with the advice of the Fluoridation  
of Public Water Supplies Advisory Committee, and pursuant  
to section 6A of the Fluoridation of Public Water Supplies  
Act 1957, do hereby direct the Gwydir Shire Council to add  
fluorine to the Bingara water supply under its management  
and control.

This direction is subject to the following terms and  
conditions:

1. The Gwydir Shire Council may only add fluorine  
to the Bingara water supply in accordance with any  
provisions, directions or approvals made under the  
Fluoridation of Public Water Supplies Act 1957,  
the Code of Practice for the Fluoridation of Public  
Water Supplies made under that Act as amended  
from time to time, and the Fluoridation of Public  
Water Supplies Regulations 2007.

2. The Gwydir Shire Council shall maintain the content of fluorine in the Bingara water supply at a target concentration level of 1.0 mg/L with an overall accuracy of +/- 5% and within an operating range of not more than 1.5 mg/L and not less than 0.9 mg/L and generally in accordance with the provisions of Part 10 of the Code of Practice for the Fluoridation of Public Water Supplies.
3. The Gwydir Shire Council shall have commenced the upward adjustment of fluorine in the Bingara water supply by no later than 31 December 2011, unless otherwise approved by the Chief Dental Officer of NSW Health or that officer's approved representative.

Signed at Sydney this 26th day of May 2010.

Professor DEBORA PICONE, A.M.,  
Director-General

### FLUORIDATION OF PUBLIC WATER SUPPLIES ACT 1957

#### Direction to Add Fluorine to a Public Water Supply

I, Professor Debora Picone, A.M., Director-General of the Department of Health, with the advice of the Fluoridation of Public Water Supplies Advisory Committee, and pursuant to section 6A of the Fluoridation of Public Water Supplies Act 1957, do hereby direct the Corowa Shire Council to add fluorine to the Corowa, Mulwala and Howlong water supplies under its management and control.

This direction is subject to the following terms and conditions:

1. The Corowa Shire Council may only add fluorine to the Corowa, Mulwala and Howlong water supplies in accordance with any provisions, directions or approvals made under the Fluoridation of Public Water Supplies Act 1957, the Code of Practice for the Fluoridation of Public Water Supplies made under that Act as amended from time to time, and the Fluoridation of Public Water Supplies Regulations 2007.
2. The Corowa Shire Council shall maintain the content of fluorine in the Corowa, Mulwala and Howlong water supplies at a target concentration level of 1.0 mg/L with an overall accuracy of +/- 5% and within an operating range of not more than 1.5 mg/L and not less than 0.9 mg/L and generally in accordance with the provisions of Part 10 of the Code of Practice for the Fluoridation of Public Water Supplies.
3. The Corowa Shire Council shall have commenced the upward adjustment of fluorine in the Corowa, Mulwala and Howlong water supplies by no later than 31 December 2012, unless otherwise approved by the Chief Dental Officer of NSW Health or that officer's approved representative.

Signed at Sydney this 26th day of May 2010.

Professor DEBORA PICONE, A.M.,  
Director-General

### GEOGRAPHICAL NAMES ACT 1966

#### Determination of New Address Locality in North Sydney Local Government Area

PURSUANT to the provisions of section 10 of the Geographical Names Act 1966, the Geographical Names Board hereby notifies that it has this day determined boundaries for a new address locality called "Kurraba Point" in the North Sydney Local Government Areas as shown on map GNB3708-3.

The position and extent for this feature is recorded and shown in the Geographical Names Register of New South Wales. This information can be accessed through the Boards website at [www.gnb.nsw.gov.au](http://www.gnb.nsw.gov.au).

WARWICK WATKINS,  
Chairperson

Geographical Names Board  
PO Box 143  
Bathurst NSW 2795

### GEOGRAPHICAL NAMES ACT 1966

PURSUANT to the provisions of section 8 of the Geographical Names Act 1966, the Geographical Names Board hereby notifies that it proposes to assign the names listed hereunder as geographical names.

Any person wishing to make comment upon these proposals may within one (1) month of the date of this notice, write to the Secretary of the Board with that comment.

Proposed Name:	Munmorah Summerland Point
	Lions Park
Designation:	Reserve
L.G.A.:	Wyong Shire Council
Parish:	Wollarah
County:	Northumberland
L.P.I. Map:	Catherine Hill Bay
1:100,000 Map:	Lake Macquarie 9231
Reference:	GNB 5437
Proposed Name:	Cecile Herman Park
Designation:	Reserve
L.G.A.:	Ashfield Council
Parish:	Petersham
County:	Cumberland
L.P.I. Map:	Botany Bay
1:100,000 Map:	Sydney 9130
Reference:	GNB 5443
Proposed Name:	Halloran Park
Designation:	Reserve
L.G.A.:	Port Stephens Council
Parish:	Sutton
County:	Gloucester
L.P.I. Map:	Karuah
1:100,000 Map:	Newcastle 9232
Reference:	GNB 5450
Proposed Name:	Kulnura Pioneer Park
Designation:	Reserve
L.G.A.:	Wyong Shire Council
Parish:	Stowe
County:	Northumberland
L.P.I. Map:	Kulnura
1:100,000 Map:	Gosford 9131
Reference:	GNB 5429

Proposed Name: Gail Meagher Park  
 Designation: Reserve  
 L.G.A.: Parramatta City Council  
 Parish: St John  
 County: Cumberland  
 L.P.I. Map: Prospect  
 1:100,000 Map: Penrith 9030  
 Reference: GNB 5448

Proposed Name: Exeter Farm Reserve  
 Designation: Reserve  
 L.G.A.: Blacktown City Council  
 Parish: Prospect  
 County: Cumberland  
 L.P.I. Map: Prospect  
 1:100,000 Map: Penrith 9030  
 Reference: GNB 5451

The position and the extent for these features are recorded and shown within the Geographical Names Register of New South Wales. This information can be accessed through the Board's website at [www.gnb.nsw.gov.au](http://www.gnb.nsw.gov.au)

In accordance with section 9 of the Geographical Names Act 1966 all submissions lodged may be subject to a Freedom of Information application and may be viewed by a third party to assist the Board in considering this proposal.

WARWICK WATKINS,  
 Chairperson

Geographical Names Board AM  
 PO Box 143  
 Bathurst NSW

### HOUSING ACT 2001

#### Dedication of Land as Public Reserve

THE New South Wales Land and Housing Corporation by its delegate declares pursuant to the provisions of sections 34 (3) and 34 (4) of the Housing Act 2001 that the land described in the Schedule below is dedicated as Public Reserve and vested in the Council of Richmond Valley.

Dated this 24th day of February 2010.

S. MCINTYRE,  
 Executive Director,  
 HNSW Assets

#### SCHEDULE

The land at North Casino within the Local Government Area of Richmond Valley and described as and being Lot 79, Deposited Plan 776531 on Shepherd Street, Casino.

### HOUSING ACT 2001

#### Roads Act 1993

#### Proclamation

Her Excellency Professor Marie Bashir, A.C., C.V.O.

I, Professor Marie Bashir, Companion of the Order of Australia, Commander of the Royal Victorian Order, Governor of the State of New South Wales in the Commonwealth of Australia, with the advice of the Executive Council, on the recommendation of the Minister for Housing and in

pursuance of section 13 of the Roads Act 1993, do, by this my Proclamation, dedicate as a public road the land referred to in the Schedule of this Proclamation.

Signed and sealed at Sydney, this 12th day of May 2010.

By Her Excellency's Command,

DAVID BORGER,  
 Minister for Housing

GOD SAVE THE QUEEN!

#### SCHEDULE

The land shown as Grevillea Place, Oak Avenue, Callistemon Street, Melaleuca Place and the pathway off Grevillea Place between Lots 9 and 10, on the plan of land at North Casino, in the Local Government Area of Richmond Valley, Parish of North Casino, County of Rous registered at Land and Property Management Authority as Deposited Plan No. 776531.

### HUNTER-CENTRAL RIVERS CATCHMENT MANAGEMENT AUTHORITY

#### Determination Concerning Catchment Contributions

1 July 2010 to 30 June 2011

Schedule 4 of the Catchment Management  
 Authorities Act (2003)

THE Hunter-Central Rivers Catchment Management Authority in pursuance of Schedule 4 of the Catchment Management Authorities Act (2003) and in accordance with the Hunter-Central Rivers Catchment Management Authority Regulation 2005, does hereby make the following determination in respect of the year commencing 1 July 2010:

- a. It proposes to raise \$3,446,580 by way of catchment contribution.
- b. The catchment contribution is to be levied on all rateable land within the Hunter catchment contribution area as delineated by maps held at the authority's offices.
- c. The basis of the catchment contribution is a rate based on land values provided by the appropriate local government councils.
- d. The catchment contribution rate for the year commencing 1 July 2010 will be 0.0105 of a cent in the dollar (land value).

Dated at Paterson this fourteenth day of May 2010.

The Common Seal of the Hunter-Central Rivers Catchment Management Authority was affixed hereto this fourteenth day of May 2010 pursuant to a resolution of the Authority in the presence of two board members whose signatures appear hereto

W. E. J. Paradise,  
 Chairman

A. Burns,  
 Board Member

**MENTAL HEALTH ACT 2007**

## Section 109

## Declaration of Mental Health Facility

I, Professor Debora Picone, A.M., Director-General of the NSW Department of Health, pursuant to section 109 of the Mental Health Act 2007 and section 43 of the Interpretation Act 1987, DO HEREBY

- (a) REVOKE the Order published in the *NSW Government Gazette* No. 52 of 13 March 1998, declaring certain premises of Greenwich Hospital, to be a hospital for the purposes of the Mental Health Act 1990 (which was taken to be a declared mental health facility in accordance with clause 5 (1) of Schedule 6 of the Mental Health Act 2007);
- (b) DECLARE the following premises to be a declared mental health facility for the purposes of the Mental Health Act 2007:
- the Riverglen Unit of Greenwich Hospital, located on the Greenwich Hospital campus, 97-115 River Road, Greenwich NSW 2065; and
- (c) DECLARE this facility to be designated as a “mental health assessment and inpatient treatment” facility.

Signed, this 25th day of May 2010.

DEBORA PICONE, A.M.,  
Director-General

**NATIONAL PARKS AND WILDLIFE ACT 1974**

## Notice of Reservation of a National Park

I, Professor Marie Bashir AC, CVO, Governor of the State of New South Wales, with the advice of the Executive Council, reserve the land described in the Schedule below, as part of Nymboi-Binderay National Park, under the provisions of section 30A (1) of the National Parks and Wildlife Act 1974.

Signed and sealed at Sydney this 19th day of May, 2010.

MARIE BASHIR,  
Governor

By Her Excellency's Command,

FRANK SARTOR, M.P.,  
Minister for Climate Change and the Environment

GOD SAVE THE QUEEN

## DESCRIPTION

*Land District – Grafton;  
LGA – Clarence Valley*

County Fitzroy, Parish Bardool, about 342.3 hectares, being the land vested in the Minister for the purposes of Part 11 of the National Parks and Wildlife Act 1974 under section 10 of the Forestry Revocation and National Park Reservation Act 1996 and shown by hatching (in 2 parts) on diagram catalogued Misc.F1251 in State Forests of NSW; exclusive of an area offset 20m generally east of the centre line of Black Mountain Road. Papers; FIL09/9886.

**NATIONAL PARKS AND WILDLIFE ACT 1974**

## Notice of Reservation of a National Park

I, Professor Marie Bashir, AC, CVO, Governor of the State of New South Wales, with the advice of the Executive Council, reserve the land described in the Schedule below, as part of Lane Cove National Park, under the provisions of section 30A (1) of the National Parks and Wildlife Act 1974.

Signed and sealed at Sydney this 5th day of May, 2010.

MARIE BASHIR,  
Governor

By Her Excellency's Command,

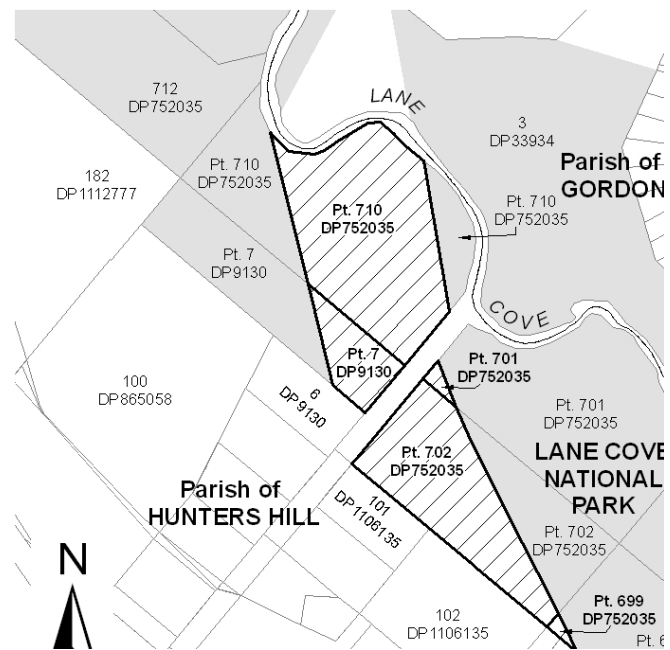
FRANK SARTOR, M.P.,  
Minister for Climate Change and the Environment

GOD SAVE THE QUEEN

## DESCRIPTION

*Land District – Metropolitan;  
LGA – Ryde*

County Cumberland, Parish Hunters Hill, about 4.2 hectares, being part Lots 699, 701, 702 and 710 in DP 752035 and part Lot 7 in DP 9130 not previously reserved as Lane Cove National Park, shown by hatching in diagram hereunder: DECCW/04/09211

**NATIONAL PARKS AND WILDLIFE ACT 1974**

## Reservation of Land in a State Conservation Area as a National Park

I, Professor MARIE BASHIR, AC, CVO, Governor of the State of New South Wales, with the advice of the Executive Council, pursuant to section 47MA (1) of the National Parks and Wildlife Act 1974, hereby revoke the reservation of the State Conservation Areas described in column 1 of the Schedule below, and reserve those lands as a National Park as set out in column 3 of the Schedule.

Signed and sealed at Sydney this 5th day of May, 2010.

MARIE BASHIR,  
Governor

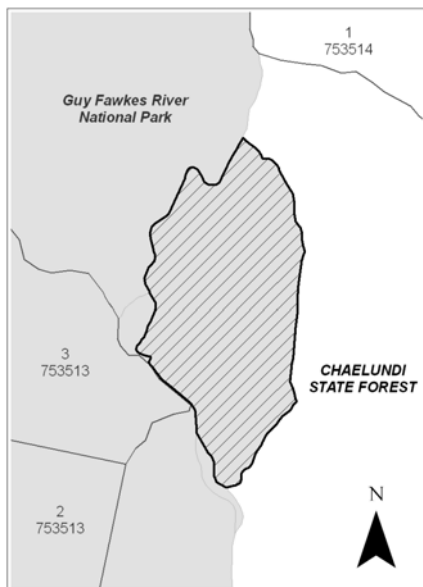
By Her Excellency's Command,

FRANK SARTOR, M.P.,  
Minister for Climate Change and the Environment

GOD SAVE THE QUEEN!

**SCHEDULE**

<i>Column 1</i> <i>State Conservation Area</i>	<i>Column 2</i> <i>Reservation Date</i>	<i>Column 3</i> <i>National Park/ Nature Reserve</i>
Guy Fawkes River State Conservation Area (part only) as indicated by hatching on the diagram below (391 hectares)	1 January 2001	Guy Fawkes River National Park (addition)



**NATIONAL PARKS AND WILDLIFE ACT 1974**

Reservation of land in a State Conservation Area as a National Park

I, Professor MARIE BASHIR, AC, CVO, Governor of the State of New South Wales, with the advice of the Executive Council, pursuant to section 47MA (1) of the National Parks and Wildlife Act 1974, hereby revoke the reservation of the State Conservation Areas described in column 1 of the Schedule below, and reserve those lands as a National Park as set out in column 3 of the Schedule.

Signed and sealed at Sydney this 5th day of May 2010.

MARIE BASHIR,  
Governor

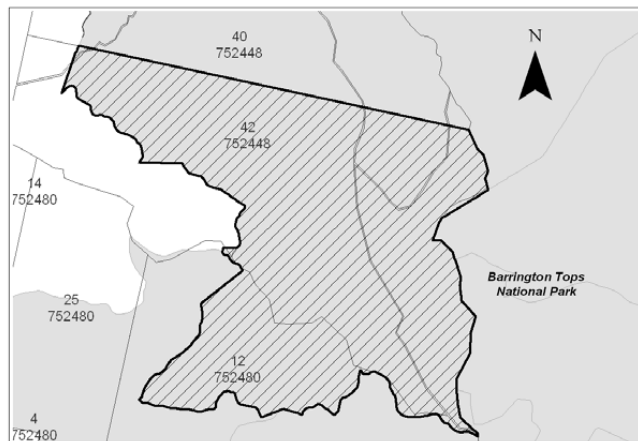
By Her Excellency's Command,

FRANK SARTOR, M.P.,  
Minister for Climate Change and the Environment

GOD SAVE THE QUEEN!

**SCHEDULE**

<i>Column 1</i> <i>State Conservation Area</i>	<i>Column 2</i> <i>Reservation Date</i>	<i>Column 3</i> <i>National Park/ Nature Reserve</i>
Barrington Tops State Conservation Area (part only) as indicated by hatching on the diagram below (about 1944 hectares)	1 January 2003	Barrington Tops National Park (addition)



**NATIONAL PARKS AND WILDLIFE ACT 1974**

Reservation of land in a State Conservation Area as a National Park

I, Professor MARIE BASHIR, AC, CVO, Governor of the State of New South Wales, with the advice of the Executive Council, pursuant to section 47MA (1) of the National Parks and Wildlife Act 1974, hereby revoke the reservation of the State Conservation Areas described in column 1 of the Schedule below, and reserve those lands as a National Park as set out in column 3 of the Schedule.

Signed and sealed at Sydney this 5th day of May 2010.

MARIE BASHIR,  
Governor

By Her Excellency's Command,

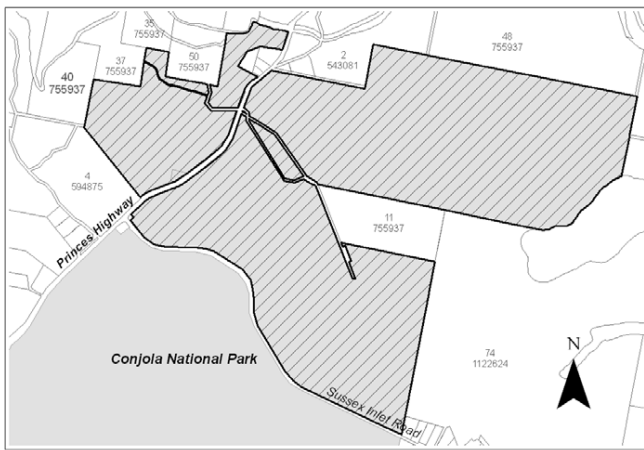
FRANK SARTOR, M.P.,  
Minister for Climate Change and the Environment

GOD SAVE THE QUEEN!

**SCHEDULE**

<i>Column 1</i> <i>State Conservation Area</i>	<i>Column 2</i> <i>Reservation Date</i>	<i>Column 3</i> <i>National Park/ Nature Reserve</i>
Corramy State Conservation Area (part only) as indicated by hatching on the diagram below (565.5 hectares)	1 January 2001	Conjola National Park (addition)





### PROPOSED DRUG COURT REGULATION 2010

THE object of the proposed Drug Court Regulation 2010 is to remake, with minor amendments, the provisions of the existing Drug Court Regulation 2005.

A Regulatory Impact Statement (RIS) has been prepared in relation to the proposed Regulation. Copies of both the RIS and the proposed Regulation are available at <http://www.lawlink.nsw.gov.au/clrd> or by phoning (02) 8061 9205.

Comments and submissions on the proposed Regulation are sought by 25 June 2010. Details on how to make a submission are contained in the RIS.

### SUBORDINATE LEGISLATION ACT 1989

#### Threatened Species Conservation Regulation 2010

NOTICE is given in accordance with section 5 of the Subordinate Legislation Act 1989, of the intention to re-make a regulation under the Threatened Species Conservation Act 1995.

The object of the Threatened Species Conservation Act 1995 is to conserve biological diversity; and to prevent the extinction and promote the recovery of threatened species, populations and ecological communities.

The Threatened Species Conservation Act 1995 authorises the prescription of criteria for the purposes of determining whether a species, population or ecological community should be listed as threatened under the Act. The criteria are prescribed by Regulation. The Threatened Species Conservation Act 1995 further provides for Regulations to prohibit or regulate the carrying out of specified actions, or actions of a specified class or description, on specified critical habitat.

The object of the proposed Regulation is to provide for the prescription of criteria for the listing of critically endangered species, endangered species, vulnerable species, endangered populations, critically endangered ecological communities, endangered ecological communities and vulnerable ecological communities, the protection and management of the Little Penguin critical habitat and the Wollemi Pine critical habitat, and various other matters contained in the Threatened Species Conservation Regulation 2002.

The proposed Regulation and Regulatory Impact Statement will be available for public comment from 4 June 2010 to 2 July 2010. They can be accessed via the Department of Environment, Climate Change and Water website [www.environment.nsw.gov.au/consult/DecPublicConsultation.htm](http://www.environment.nsw.gov.au/consult/DecPublicConsultation.htm) or inspected at the Department of Environment, Climate Change and Water (Head Office), Level 14, 59-61 Goulburn Street, Sydney or by contacting Department of Environment, Climate Change and Water on 131 555.

Submissions on the proposed Regulation and Regulatory Impact Statement are invited and can be sent to:

Threatened Species Conservation Regulation Review  
Conservation Policy and Strategy Section  
Department of Environment, Climate Change and  
Water  
PO Box A290  
South Sydney NSW 1232  
or emailed to  
[tscregulation.review@environment.nsw.gov.au](mailto:tscregulation.review@environment.nsw.gov.au)

Submissions close at 5pm on 2 July 2010.

### VEXATIOUS PROCEEDINGS ACT 2008

#### Notification of Orders Concerning Vexatious Litigants Maria Fokas

ON 1 June 2010, Fullerton J ordered that Maria Fokas is prohibited from:

instituting fresh proceedings in any court against Dr Jeffrey G. Stack, Dr Roderick Christou, Dr Abdulla Saadi or Dr Joseph C. Y. Lee without first obtaining leave under section 14 of the Vexatious Proceedings Act 2008 making any application in any legal proceedings involving Dr Jeffrey G. Stack, Dr Roderick Christou, Dr Abdulla Saadi or Dr Joseph C. Y. Lee without first obtaining leave under section 14 of the Vexatious Proceedings Act 2008.

JENNY ATKINSON,  
Manager, Court Services and Prothonotary

Supreme Court of New South Wales  
Law Courts Building,  
Queens Square, Sydney 2000  
GPO Box 3, Sydney 2001

# PRIVATE ADVERTISEMENTS

## COUNCIL NOTICES

### BALLINA SHIRE COUNCIL

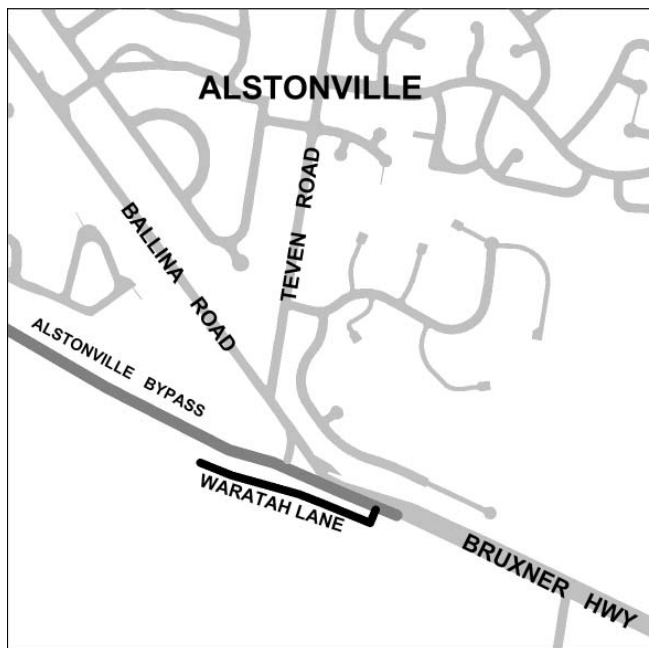
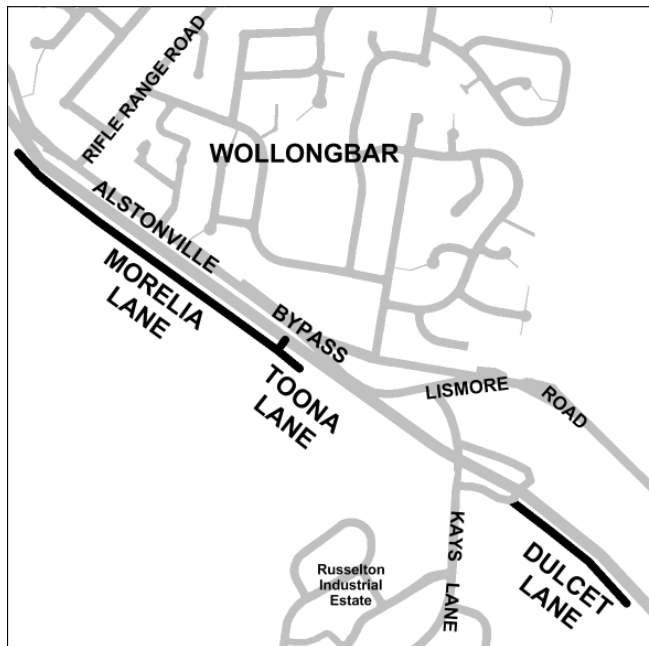
Roads Act 1993, Section 162

Naming of Public Roads

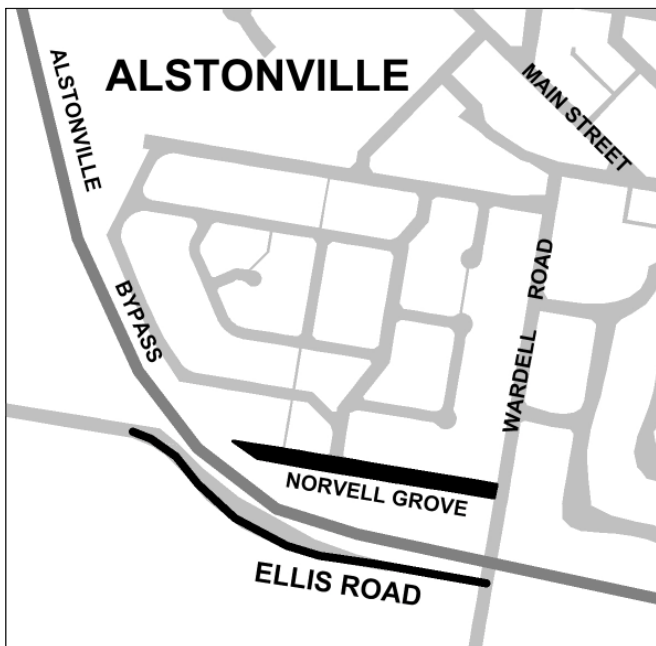
NOTICE is hereby given that Ballina Shire Council in accordance with the Roads Act 1993 and by resolution dated 17 December 2009 has approved the road names for new and renamed roads for gazettal:

<i>Previous old road name and location</i>	<i>New road name</i>
Ellis Road within the urban area of Alstonville from Wardell Road to the Alstonville Bypass	Norvell Grove
<i>New roads adjacent to the Alstonville Bypass</i>	<i>New road name</i>
The unnamed rural section of Ellis Road	Ellis Road
The unnamed eastern access road	Waratah Lane
The unnamed central access road	Dulcet Lane
The unnamed western access road (westbound section)	Morelia Lane
The unnamed western access road (eastbound section)	Toona Lane

P. HICKEY, General Manager, Ballina Shire Council, PO Box 450, Ballina NSW 2478.



[5282]



### BEGA VALLEY SHIRE COUNCIL

Tender

Sewer Jetting and Cleaning Program – Tender 16/10

BEGA VALLEY SHIRE COUNCIL is seeking tenders for sewer jetting and cleaning within towns connected to Councils sewerage reticulation systems.

The works covered by the contract include: All works associated with root cutting, jetting, cleaning, vacuum cleaning, site establishment, disestablishment, traffic control where required and the supply of all machinery and equipment necessary to clean the pipes of roots fat build up and debris.

The programme of works will be jetting and cleaning 5.0 kilometres (but not limited to) per month of sewerage mains and ten working days of sewer pump stations vacuum cleaning in November or December 2010. The tender will cover the period from June 2010 to June 2011.

You can collect a copy of the tender documents from Council's office in Zingel Place, Bega, or phone Paul Clayson on (02) 6499 2264.

Tenders will be accepted until 12 noon on Wednesday, 23 June 2010, and can either be hand delivered to Council's office in Zingel Place, Bega or mailed to: Sewer jetting and cleaning program, Tender Box, Bega Valley Shire Council, PO Box 492, Bega NSW 2550.

The lowest, or any tender will not necessarily be accepted.  
[5283]

---

### BEGA VALLEY SHIRE COUNCIL

Tender

Electrical Controls Upgrade – Tender 22/09

BEGA VALLEY SHIRE COUNCIL is seeking tenders for Eden Sewage Pumping Station No. 1 Electrical Controls Upgrade.

The contract includes the following works in accordance with the specification and drawings:

- Supply and install outdoor SCA main switchboard constructed from 316 grade stainless steel.
- Supply and install underground conduits.
- Relocate and install the existing telemetry system into the new SCA as per the drawings. This shall include the supply of a new telemetry mast onto the side of the new outdoor SCA.
- Arrangement of qualified persons to form and pour the SCA Concrete Plinth and surrounds
- Supply and install a new consumers mains pole and consumers main in new location as per drawings and relocation of the point of attachment to this pole.
- Liaise directly to arrange and obtain any approvals/certifications and test certificates required by the local supply authority or any other authority having jurisdiction over this installation.
- Disconnection and removal of existing power pole and existing consumers main
- The on-site test and commission of the complete installation.
- Modify the Principal supplied drawings to show the "Works As Executed".
- Supply and install all miscellaneous items of equipment and materials required to provide a complete and functioning system.

Tender documents are available for a non-refundable payment of \$25.00.

Copies of the tender documents can be collected from Council's office in Zingel Place, Bega or by calling (02) 6499 2222. Cheques can be posted to: Bega Valley Shire Council, PO Box 492, Bega NSW 2550.

Tenders will be accepted until 12.00 noon on Wednesday, 30 June 2010 and can either be hand delivered to Council's office in Zingel Place, Bega or mailed to the above address before the nominated closing time. All tenders must be clearly marked with the tender number and any tenders hand delivered must be date and time stamped by Council staff at Reception.

Technical information concerning the tender can be obtained from Wimal Liyanage on (02) 6499 2252.

The lowest or any tender will not necessarily be accepted.  
[5284]

---

### BEGA VALLEY SHIRE COUNCIL

Tender

Road sealing program – Tender 07/10

BEGA VALLEY SHIRE COUNCIL is seeking tenders for the sealing of various roads within the Bega Valley Shire. This contract will be for a two year period. It will be a Quality Assured contract to ISO9001. A full bituminous surfacing service is to be provided.

A compulsory pre-Tender meeting will be held at 10 am on Tuesday, June 15, 2010 in the committee room at Council's office, Zingel Place, Bega.

Tender documents will be available from Wednesday, 2 June 2010 for a non-refundable payment of \$100.

You can collect a copy of the tender documents from Council's office in Zingel Place, Bega, or phone (02) 6499 2222. For more detailed information contact our Works Manager, Steve Robinson on (02) 6499 2420.

Tenders will be accepted until 12 noon on Wednesday, 14 July 2010, and can either be hand delivered to Council's office in Zingel Place, Bega or mailed to: Road Sealing Program, Tender Box, Bega Valley Shire Council, PO Box 492, Bega NSW 2550.

The lowest, or any tender will not necessarily be accepted.  
[5285]

---

### MID-WESTERN REGIONAL COUNCIL

ROADS ACT 1993

ORDER

Transfer of a Crown Road to a Council

IN pursuance of the provisions of section 151, Roads Act 1993, the Crown road specified in Schedule 1 is transferred to the Roads Authority specified in Schedule 2, hereunder, as from the date of publication of this notice and as from that date, the road specified in Schedule 1 ceases to be a Crown road.

TONY KELLY, M.L.C.,  
Minister for Lands

---

SCHEDULE 1

The Crown Public Road Through Lots 10, 56, 40 and 39 in DP 756872, east and through Lot 2 in DP 601087 and through Lot 1 in DP 780706, Parish of Canning, County of Wellington as shown black on the attached diagram.

## SCHEDULE 2

Road Authority: Mid-Western Regional Council. File Reference: W454998. Council's References: sm:R0790007 & P0316811.



[5286]

**SINGLETON COUNCIL**

Roads Act 1993, Section 10

## Dedication of Land as Public Road

NOTICE is hereby given that Singleton Council, in pursuance of section 10 of the Roads Act 1993 dedicates the land described in the Schedule below to the public as public road. Dated at Singleton this 1st day of June 2010. SCOTT GREENSEL, General Manager, Singleton Council, PO Box 314, Singleton NSW 2330.

## SCHEDULE

Lots 2 and 3, DP 1148615, Parish of Whittingham, County of Northumberland. [5287]

**ESTATE NOTICES**

IN Supreme Court of New South Wales Sydney Registry Probate Division. – Notice of Intended Distribution of Estate. – Any person having any claim upon the Estate of the late ARTHUR ERNEST MILLWARD late of Belrose in the State of New South Wales, Company Director who died on 29th July 2009 must send particulars of their claim to the Executors Peter Robert Millward and David Malcolm Carson C/- their Solicitor, DAVID M CARSON, Level 10, 99 Elizabeth Street, Sydney 2000, within one calendar month from publication of this Notice. After that time the Executors may distribute the assets of the Estate having regard only to the claims of which at the time of distribution they have notice. Probate was granted in New South Wales on 23 December 2009. DAVID M CARSON, Level 10, 99 Elizabeth Street, Sydney 2000, DX 1027 Sydney, tel. (02) 9222 1033, fax (02) 9222 1044. [5288]

NOTICE of intended distribution of estate. – Any person having any claim upon the estate of GEORGE HENRY JACK ONLEY, late of 6/50 George Street, Penshurst in the State of New South Wales, who died on 16 September 2009, must send particulars of his claim to the executors, Gaille Elizabeth Walton and Dianne Victoria Duncan, c.o. Colin J. Duff, Solicitor, 7 Morts Road, Mortdale NSW 2223, within one (1) calendar month from publication of this notice. After that time the assets of the estate may be conveyed and distributed having regard only to the claims of which at the time of conveyance or distribution the executor has notice. Probate was granted in New South Wales on 6 May 2010. COLIN J. DUFF, Solicitor, 7 Morts Road, Mortdale NSW 2223 (DX11307, Hurstville), tel.: (02) 9570 2022. [5289]

**COMPANY NOTICES**

NOTICE of the voluntary winding-up – TCP MONEY MARKETS PTY. LTD (in voluntary liquidation), ACN 002 688 226 – Notice is hereby given that at an extraordinary general meeting of members of the above named company, duly convened and held at Level 11, 1 Margaret Street, Sydney NSW on 1 June 2010, the following special resolution was duly passed: "That the company be wound up voluntarily". It was further resolved that Mr Arthur Duffield be appointed liquidator of the company for the purposes of winding up the affairs and distributing the assets of the company. Dated: 1 June 2010. ARTHUR DUFFIELD, Liquidator, Brooks, Deane & Powne, Chartered Accountants, Level 11, 1 Margaret Street, Sydney NSW 2000, tel.: 9233 6111. [5290]

**OTHER NOTICES****RESTRICTED PREMISES ACT 1943**

Declaration by the Supreme Court, Common Law Division in Relation to Premises

THE declaration made by the Supreme Court on 15 March 2010 relating to the premises known as the "Turkish Coffee Lounge" on the first floor of B464 Cleveland Street, Surry Hills, in the State of New South Wales be rescinded pursuant to section 4 (1) (a) of the Restricted Premises Act 1943 (NSW). [5291]

Authorised to be printed

DENIS H. HELM, Government Printer.

ISSN 0155-6320