



Government Gazette

OF THE STATE OF
NEW SOUTH WALES

Number 96
Friday, 30 July 2010

Published under authority by Government Advertising

LEGISLATION

Online notification of the making of statutory instruments

Week beginning 19 July 2010

THE following instruments were officially notified on the NSW legislation website (www.legislation.nsw.gov.au) on the dates indicated:

Regulations and other statutory instruments

[Passenger Transport \(Drug and Alcohol Testing\) Amendment Regulation 2010](#) (2010-384) –
published LW 23 July 2010

OFFICIAL NOTICES**Appointments****CRIMES (ADMINISTRATION OF SENTENCES)
ACT 1999**

Serious Offenders Review Council

Re-appointment of Community Member

HER Excellency the Governor, with the advice of the Executive Council and pursuant to the provisions of the Crimes (Administration of Sentences) Act 1999, has approved the re-appointment of Ms Carol Mara as a community member of the Serious Offenders Review Council on and from 25 July 2010 until 24 July 2013.

The Hon. PHILLIP COSTA, M.P.,
Minister for Water
Minister for Corrective Services

Department of Industry and Investment

FISHERIES MANAGEMENT ACT 1994

FISHERIES MANAGEMENT (AQUACULTURE) REGULATION 2007

Notice of Receipt of Application for Aquaculture Lease
Notification under Section 163 (7) of the
Fisheries Management Act 1994 and Clause 33 of the
Fisheries Management (Aquaculture) Regulation 2007

INDUSTRY & Investment NSW (I&I NSW) advises an application has been received for five (5) new aquaculture leases over public water land for the purpose of cultivating Sydney rock and triploid Pacific oysters. Location is the Crookhaven River, described as follows:

- 0.9541 hectares, over previously unleased ground, south of oyster lease OL86/227 (to be known as AL01/013 if granted).
- 0.9204 hectares over former oyster lease OL59/002 (to be known as AL04/012 if granted).
- 1.2527 hectares over former oyster lease OL81/009 (to be known as AL04/013 if granted).
- 2.0046 hectares over a portion of oyster lease AL02/032 as well as previously unleased ground (to be known as AL04/032 if granted).
- 0.4324 hectares over former oyster lease OL86/013.

I&I NSW is calling for written submissions from any person supporting or objecting to the oyster lease proposals, citing reasons for the support/objection. Submissions must be in the form of a written response referring to lease numbers AL01/013, AL04/012, AL04/013, AL04/032 and/or OL86/013 to be signed and dated with a return address.

These applications apply to an area of water which is within National Park Estate under the NSW Oyster Industry Sustainable Aquaculture Strategy (OISAS). As such, the applications will be progressed under Part 5 of the Environmental Planning and Assessment Act 1979 but will require concurrence from the Minister for Climate Change and the Environment. If granted, the leases will be subject to standard covenants and conditions of an aquaculture lease and aquaculture permit, under the Fisheries Management Act 1994, as well as any conditions imposed by the Department of Environment, Climate Change and Water.

Specific details of the proposed leases can be obtained, or enquiries made with I&I NSW, Aquaculture Administration Section, Port Stephens on (02) 4982 1232. Objections for consideration in the determination of the applications must be received at the address below within 30 days from the date of publication of this notification:

Director,
Fisheries Conservation and Aquaculture Branch,
Aquaculture Administration Section,
Port Stephens Fisheries Institute,
Locked Bag 1,
Nelson Bay NSW 2315.

BILL TALBOT,
Director,
Fisheries Conservation and Aquaculture Branch,
Industry & Investment NSW

FISHERIES MANAGEMENT ACT 1994

FISHERIES MANAGEMENT (AQUACULTURE) REGULATION 2007

Notice of Receipt of Application for Aquaculture Lease
Notification under Section 163 (7) of the
Fisheries Management Act 1994 and Clause 33 of the
Fisheries Management (Aquaculture) Regulation 2007

INDUSTRY & INVESTMENT NSW (I&I NSW) advises an application has been received for four (4) new aquaculture leases over public water land for the purpose of cultivating Sydney rock and Pacific oysters. Location is Port Stephens, described as follows:

- 1.5190 hectares over former oyster lease OL70/093
- 3.3343 hectares over former oyster lease OL77/047
- 3.3854 hectares over former oyster lease OL88/023
- 1.9334 hectares over former oyster lease OL79/092

I&I NSW is calling for expressions of interest from any persons or corporations interested in leasing the areas specified above, for the purpose of aquaculture. An expression of interest must be in the form of a written response referring to lease number(s) OL70/093, OL77/047, OL79/092 and/or OL88/023 to be signed and dated with a return address.

If additional expressions of interest are received, I&I NSW may offer the areas for leasing through a competitive public tender process, auction or ballot. If granted the leases will be subject to standard covenants and conditions of an aquaculture lease and aquaculture permit, under the Fisheries Management Act 1994.

Specific details of the proposed leases can be obtained or enquiries made with I&I NSW, Aquaculture Administration Section, Port Stephens (02) 4982 1232. Expressions of interest for consideration in the determination of the applications must be received at the address below within 30 days from the date of publication of this notification:

Director,
Fisheries Conservation and Aquaculture Branch,
Aquaculture Administration Section,
Port Stephens Fisheries Institute,
Locked Bag 1,
Nelson Bay NSW 2315.

BILL TALBOT,
Director,
Fisheries Conservation and Aquaculture Branch,
Industry & Investment NSW

PLANT DISEASES ACT 1924

NOTIFICATION N14R

Revocation of Notification N14

I, STEVE WHAN, M.P., Minister for Primary Industries, pursuant to sections 6 and 3 (2) (a) of the Plant Diseases Act 1924, revoke Notification N14 published in *NSW Government Gazette* No. 68 of 13 May 1994 at page 2219 and any notification revived as a result of this revocation.

Dated this 27th day of July 2010.

STEVE WHAN, M.P.,
Minister for Primary Industries

REVIEW OF MINE HEALTH AND SAFETY ACT 2004

Release of discussion paper

NOTICE is given of the release of a discussion paper for public comment to assist the statutory review of the Mine Health and Safety Act 2002.

In the context of current broad-ranging national OHS reform processes applying to the NSW mining industry, the present review is limited to considering whether the policy objectives of the Act remain valid, and whether the application of the Act is clear.

Industry and Investment NSW has prepared a discussion paper and is seeking comment.

The discussion paper can be accessed at:
www.dpi.nsw.gov.au/minerals/safety/legislation/mines

Submissions should be directed to:

Manager
Industry Standards and Practice
Mine Safety Performance
Industry and Investment NSW
PO Box 344
Hunter Region Mail Centre NSW 2310
Facsimile: (02) 4931 6790
Email: mine.safety@industry.nsw.gov.au

Submissions close at 5pm Thursday, 2 September 2010.

MINERAL RESOURCES

NOTICE is given that the following applications have been received:

EXPLORATION LICENCE APPLICATIONS

(T10-0159)

No. 4029, John SLADE (ACN 7224 3835 393), area of 270 units, for Group 1, dated 22 July 2010. (Broken Hill Mining Division).

(T10-0160)

No. 4030, John SLADE (ACN 7224 3835 393), area of 270 units, for Group 1, dated 22 July 2010. (Broken Hill Mining Division).

(T10-0161)

No. 4031, John SLADE (ACN 7224 3835 393), area of 366 units, for Group 1, dated 22 July 2010. (Cobar Mining Division).

(T10-0162)

No. 4032, PLATSEARCH NL (ACN 003 254 395), area of 7 units, for Group 1, dated 22 July 2010. (Broken Hill Mining Division).

(T10-0163)

No. 4033, WEST CAPE RESOURCES PTY LTD (ACN 134 113 170), area of 43 units, for Group 1, dated 23 July 2010. (Broken Hill Mining Division).

(T10-0164)

No. 4034, WEST CAPE RESOURCES PTY LTD (ACN 134 113 170), area of 92 units, for Group 1, dated 23 July 2010. (Broken Hill Mining Division).

(T10-0165)

No. 4035, GEOCENTRIC EXPLORATION PTY LTD (ACN 097 559 067), area of 26 units, for Group 1, dated 24 July 2010. (Orange Mining Division).

(T10-0166)

No. 4036, WHITE ROCK (MTC) PTY LTD, area of 63 units, for Group 1, dated 26 July 2010. (Inverell Mining Division).

(T10-0167)

No. 4037, ILUKA RESOURCES LIMITED (ACN 008 675 018), area of 483 units, for Group 10, dated 26 July 2010. (Broken Hill Mining Division).

(T10-0168)

No. 4038, ABX2 PTY LTD (ACN 139 791 478), area of 13 units, for Group 2, dated 26 July 2010. (Sydney Mining Division).

(T10-0169)

No. 4039, WHITE ROCK (MTC) PTY LTD, area of 63 units, for Group 1, dated 26 July 2010. (Inverell Mining Division).

PAUL McLEAY, M.P.,
Minister for Mineral and Forest Resources

NOTICE is given that the following application has been withdrawn:

EXPLORATION LICENCE APPLICATION

(T10-0160)

No. 4030, John SLADE (ACN 7224 3835 393), County of Menindee and County of Windeyer, Map Sheet (7132, 7133). Withdrawal took effect on 22 July 2010.

PAUL McLEAY, M.P.,
Minister for Mineral and Forest Resources

NOTICE is given that the following applications for renewal have been received:

(T07-8994)

Exploration Licence No. 5765, PLATSEARCH NL (ACN 003 254 395) and EAGLEHAWK GEOLOGICAL CONSULTING PTY LTD (ACN 061 324 454), area of 24 units. Application for renewal received 21 July 2010.

(T02-0057)

Exploration Licence No. 5979, TEMPLAR RESOURCES PTY LTD (ACN 085 644 944), area of 8 units. Application for renewal received 23 July 2010.

(T04-0045)

Exploration Licence No. 6286, AWATI RESOURCES PTY LTD (ACN 106 020 419), area of 49 units. Application for renewal received 22 July 2010.

(Z06-0224)

Exploration Licence No. 6630, THOMSON RESOURCES LTD (ACN 138 358 728), area of 70 units. Application for renewal received 23 July 2010.

(Z06-0230)

Exploration Licence No. 6631, THOMSON RESOURCES LTD (ACN 138 358 728), area of 78 units. Application for renewal received 23 July 2010.

(Z07-0556)

Exploration Licence No. 6861, COALWORKS LIMITED (ACN 114 702 831), area of 5480 hectares. Application for renewal received 26 July 2010.

(T08-0079)

Exploration Licence No. 7187, CLANCY EXPLORATION LIMITED (ACN 105 578 756), area of 3 units. Application for renewal received 22 July 2010.

(T08-0110)

Exploration Licence No. 7194, GOLD AND COPPER RESOURCES PTY LIMITED (ACN 124 534 863), area of 1 units. Application for renewal received 27 July 2010.

(T89-0443)

Private Lands Lease No. 804 (Act 1924), STRAITS (HILLGROVE) GOLD PTY LTD (ACN 102 660 506), area of 7714 square metres. Application for renewal received 21 July 2010.

PAUL McLEAY, M.P.,
Minister for Mineral and Forest Resources

RENEWAL OF CERTAIN AUTHORITIES

NOTICE is given that the following authorities have been renewed:

(Z05-0175)

Exploration Licence No. 6490, ASIA PACIFIC GOLD CORPORATION PTY LTD (ACN 113 025 657), Counties of Clive and Drake, Map Sheet (9339, 9340, 9439), area of 95 units, for a further term until 5 December 2011. Renewal effective on and from 21 July 2010.

(Z06-4176)

Exploration Licence No. 6728, MINCOR COPPER PTY LTD (ACN 120 024 777), Counties of Flinders and Kennedy, Map Sheet (8333), area of 79 units, for a further term until 5 March 2011. Renewal effective on and from 21 December 2009.

(Z06-7082)

Exploration Licence No. 6845, TEMPLAR RESOURCES PTY LTD (ACN 085 644 944), County of Bland, Map Sheet (8329, 8429), area of 113 units, for a further term until 3 August 2011. Renewal effective on and from 11 May 2010.

PAUL McLEAY, M.P.,
Minister for Mineral and Forest Resources

PART CANCELLATION

NOTICE is given that the following authority has been cancelled in part:

(C01-0639)

Consolidated Coal Lease No. 702 (Act 1973), COALPAC PTY LIMITED (ACN 003 558 914), Parish of Cox, County of Cook; Parish of Wolgan, County of Cook; Parish of Ben Bullen, County of Roxburgh and Parish of Cullen Bullen, County of Roxburgh, Map Sheet (8931-3-N).

Description of area cancelled:

An area of 281 hectares. For further information contact Titles Branch.

Part cancellation took effect on 19 July, 2010.

The authority now embraces an area of 107.2 hectares.

PAUL McLEAY, M.P.,
Minister for Mineral and Forest Resources

TRANSFERS

(Z06-0144)

Exploration Licence No. 6358, formerly held by MONARO MINING N.L. (ACN 073 155 781) has been transferred to FORGE RESOURCES LTD (ACN 139 886 187). The transfer was registered on 7 July 2010.

(Z06-0144)

Exploration Licence No. 6376, formerly held by MONARO MINING N.L. (ACN 073 155 781) has been transferred to FORGE RESOURCES LTD (ACN 139 886 187). The transfer was registered on 7 July 2010.

(Z06-0144)

Exploration Licence No. 6381, formerly held by MONARO MINING N.L. (ACN 073 155 781) has been transferred to FORGE RESOURCES LTD (ACN 139 886 187). The transfer was registered on 7 July 2010.

(Z06-0144)

Exploration Licence No. 6691, formerly held by MONARO MINING N.L. (ACN 073 155 781) has been transferred to FORGE RESOURCES LTD (ACN 139 886 187). The transfer was registered on 7 July 2010.

(Z06-0144)

Exploration Licence No. 7397, formerly held by MONARO MINING N.L. (ACN 073 155 781) has been transferred to FORGE RESOURCES LTD (ACN 139 886 187). The transfer was registered on 7 July 2010.

PAUL McLEAY, M.P.,
Minister for Mineral and Forest Resources

Land and Property Management Authority

ARMIDALE OFFICE

108 Faulkner Street (PO Box 199A), Armidale NSW 2350

Phone: (02) 6770 3100 Fax (02) 6772 8782

ROADS ACT 1993

Notification of Closing of Roads

IN pursuance of the provisions of the Roads Act 1993, the roads hereunder described are closed and the lands comprised therein cease to be public roads and the rights of passage and access that previously existed in relation to these roads are extinguished. Upon closing, titles to the lands, comprising the former public roads, vests in the body specified in the Schedules hereunder.

TONY KELLY, M.L.C.,
Minister for Lands

Description

Land District – Inverell; L.G.A. – Inverell

Road Closed: Lot 1, DP 1150701 at Inverell, Parish and Town Inverell, County Gough.

File No.: 10/04853.

Schedule

On closing, Lot 1, DP 1150701 remains vested in the Inverell Shire Council as Operational Land.

NOTIFICATION OF CLOSING OF ROAD

IN pursuance of the provisions of the Roads Act 1993, the road hereunder described is closed and the land comprised therein ceases to be a public road and the rights of passage and access that previously existed in relation to the road are extinguished. On road closing, title to the land comprising the former public road vests in the body specified in the Schedule hereunder.

TONY KELLY, M.L.C.,
Minister for Lands

Description

Land District – Glen Innes; L.G.A. – Glen Innes-Severn

Road Closed: Lot 1, DP 1138427 at Red Range, Parish Rusden, County Gough.

File No.: AE06 H 135.

Schedule

On closing, the land within Lot 1, DP 1138427 remains vested in the State of New South Wales as Crown Land.

Description

Land District – Armidale; L.G.A. – Walcha

Road Closed: Lot 1, DP 1151311 at Walcha and Walcha Road, Parishes Ohio and Bergen Op Zoom, County Vernon.

File No.: AE06 H 233.

Schedule

On closing, the land within Lot 1, DP 1151311 remains vested in the State of New South Wales as Crown Land.

DUBBO OFFICE
142 Brisbane Street (PO Box 865), Dubbo NSW 2830
Phone: (02) 6883 3300 Fax: (02) 6882 6920

ERRATUM

IN the notice which appeared in the *New South Wales Government Gazette* No. 88 of 11 August 1989, Folio 5570, under the heading of "Notification under the Public Roads Act 1902, of Resumptions and Withdrawals of Lands for Roads, Resumptions and Withdrawals of Severed Lands, of Declaration of Roads to be Public Roads and of Closing of Roads", roads within the Land District of Mudgee should read "2408 square metres" in lieu of "560 square metres".

TONY KELLY, M.L.C.,
Minister for Lands

CROWN LANDS ACT 1989

Declaration of Land to be Crown Land

PURSUANT to section 138 of the Crown Lands Act 1989, the land described in the Schedule hereunder, is hereby declared to be Crown Land within the meaning of that Act.

TONY KELLY, M.L.C.,
Minister for Lands

SCHEDULE 1

Land District – Mudgee;
Local Government Area – Upper Hunter;
Parish – Lorimer; County – Bligh

That part of Lot 1, DP 1117865 vested in the Minister administering the National Parks and Wildlife Act.

Note: The whole of Lot 1, DP 1117865 is held under Perpetual Lease 109130 (formerly known as Crown Lease 1948/13 Mudgee) by David Bruce CAMERON and Maria Joy CAMERON.

SCHEDULE 2

Land District – Mudgee;
Local Government Area – Mid-Western;
Parish – Bumberra; County – Phillip

Lots 8 and 9 in Deposited Plan 721239 with an area of 4880 square metres.

Note: The subject lands are deemed to be severed lands following the publication of Notification under the Public Roads Act 1902, of Resumptions and Withdrawals of Lands for Roads, Resumptions and Withdrawals of Severed Lands, of Declaration of Roads to be Public Roads and of Closing of Roads, in the *New South Wales Government Gazette* of the 11 August 1989, Folio 5570.

APPOINTMENT OF TRUST BOARD MEMBERS

PURSUANT to section 93 of the Crown Lands Act 1989, the persons whose names are specified in Column 1 of the Schedules hereunder, are appointed for the terms of office specified, as members of the trust board for the reserve trust specified opposite thereto in Column 2, which has been established and appointed as trustee of the reserve referred to opposite thereto in Column 3 of the Schedules.

TONY KELLY, M.L.C.,
Minister for Lands

SCHEDULE 1

<i>Column 1</i>	<i>Column 2</i>	<i>Column 3</i>
Ted MILLER (re-appointment), Murray Stuart HENDERSON (re-appointment), Christine Ann PURCELL-LANG (re-appointment).	Coolah Showground and Recreation Reserve Trust.	Reserve No.: 72295. Public Purpose: Public recreation, racecourse and showground. Notified: 30 May 1947. File No.: DB81 R 123.

Term of Office

For a term commencing this day and expiring 2 April 2014.

SCHEDULE 2

<i>Column 1</i>	<i>Column 2</i>	<i>Column 3</i>
Peter Leonard DUNN (re-appointment), Barbara Amanda DUNN (re-appointment), Robert Richard STRAHORN (re-appointment), Colin George MILLGATE (re-appointment), Glenn Edward PUGH (re-appointment).	Tomingley Racecourse and Recreation Reserve Trust.	Reserve No.: 49470. Public Purpose: Showground, racecourse and public recreation. Notified: 26 November 1913. File No.: DB80 R 220.

Term of Office

For a term commencing this day and expiring 29 July 2015.

NOTIFICATION OF CLOSING OF ROADS

IN pursuance of the provisions of the Roads Act 1993, the roads hereunder specified are closed and the lands comprised therein are freed and discharged from any rights of the public or any other person to the same as highways.

TONY KELLY, M.L.C.,
Minister for Lands

Description

Local Government Area of Dubbo; Land District of Dubbo

Lot 1, DP 1144253, Parish of Goonoo, County of Lincoln (not being land under the Real Property Act).

File No.: DB05 H 55.

Note: On closing, the title for Lot 1 shall vest in the State of New South Wales as Crown Land.

Description

Local Government Area of Dubbo; Land District of Dubbo

Lot 1, DP 1150313, Parishes of Goonoo and Caledonia, County of Lincoln (not being land under the Real Property Act).

File No.: DB05 H 89.

Note: On closing, the title for Lot 1 shall vest in the State of New South Wales as Crown Land.

GOULBURN OFFICE**159 Auburn Street (PO Box 748), Goulburn NSW 2580****Phone: (02) 4824 3700 Fax: (02) 4822 4287****ORDER**

Correction of Defective Instrument

IN pursuance of the provisions of the Roads Act 1993, section 257, the Instrument contained within *New South Wales Government Gazette* No. 92, dated 16 July 2010, Folio 3475, under the heading "GOULBURN OFFICE, Notification of Closing of a Road, DESCRIPTION, Parish Larbert" the Land District and the LGA are hereby deleted and replaced with the words "Land District Braidwood, LGA Palerang.

File No.: GB05 H 438:JK.

NOTIFICATION OF CLOSING OF A ROAD

IN pursuance of the provisions of the Roads Act 1993, the road hereunder described is closed and the lands comprised therein cease to be public road and the rights of passage and access that previously existed in relation to the road is extinguished. Upon closing, title to the land, comprising the former public road, vests in the body specified in the Schedule hereunder.

TONY KELLY, M.L.C.,
Minister for Lands

Description

*Parish – Jerrawa; County – King;
Land District – Gunning; L.G.A. – Upper Lachlan*

Lot 1, DP 1149293 (not being land under the Real Property Act).

File No.: GB05 H 422:JK.

Schedule

On closing, the title for the land in Lot 1, DP 1149293 remains vested in the State of New South Wales as Crown Land.

Description

*Parish – Rugby; County – King;
Land District – Boorowa; L.G.A. – Boorowa*

Lot 1, DP 1149295 (not being land under the Real Property Act).

File No.: GB05 H 514:JK.

Schedule

On closing, the title for the land in Lot 1, DP 1149295 remains vested in the State of New South Wales as Crown Land.

Description

*Parish – Urialla; County – Murray;
Land District – Queanbeyan; L.G.A. – Palerang*

Lot 1, DP 1153286 (not being land under the Real Property Act).

File No.: GB06 H 614:JK.

Schedule

On closing, the title for the land in Lot 1, DP 1153286 remains vested in the State of New South Wales as Crown Land.

GRAFTON OFFICE
76 Victoria Street (PO Box 272), Grafton NSW 2460
Phone: (02) 6640 3400 Fax: (02) 6640 3413

ROADS ACT 1993

ORDER

Transfer of a Crown Road to a Council

IN pursuance of the provisions of section 151, Roads Act 1993, the Crown roads specified in Schedule 1 is hereby transferred to the Roads Authority specified in Schedule 2 hereunder, as from the date of publication of this notice and as from the date, the road specified in Schedule 1, ceases to be Crown road.

TONY KELLY, M.L.C.,
Minister for Lands

SCHEDULE 1

*Parish – Cudgen; County – Rous;
Land District – Murwillumbah;
Shire – Tweed Shire Council*

Crown public road separating Lot 224, DP 1075237 from Lot 8, DP 1014470 at Casuarina.

Width to be Transferred: Whole width.

SCHEDULE 2

Roads Authority: Tweed Shire Council.

Council's Reference: Crown road reserve transfer.

LPMA Reference: 09/19108.

**TRUSTEES OF SCHOOLS OF ARTS ENABLING
ACT 1902**

Appointment of Corporation

IT is hereby notified for general information that all offices of trustees of the institution known as the Tyalgum Literary Institute, have been declared vacant and the undermentioned has been elected as Trustee at a meeting of members held in accordance with the provisions of section 14 of the Trustees of Schools of Arts Enabling Act 1902.

I, therefore, as Minister for Lands, in pursuance of the power given me in the same section, hereby approve of the undermentioned to be trustee of the aforesaid institution, namely, Tyalgum Literary Institute Incorporated.

TONY KELLY, M.L.C.,
Minister for Lands

NOTIFICATION OF CLOSING OF ROAD

IN pursuance of the provisions of the Roads Act 1993, the road hereunder described is closed and the land comprised therein ceases to be a public road and the rights of passage and access that previously existed in relation to the road are extinguished. On road closing, title to the land comprising the former public road vests in the body specified in the Schedule hereunder.

TONY KELLY, M.L.C.,
Minister for Lands

Description

Land District – Grafton; L.G.A. – Clarence Valley

Road Closed: Lots 1, 2 and 3, DP 1151308 at Ulmarra, Parish Ulmarra, County Clarence.

File No.: 08/9685.

Schedule

On closing, the land within Lots 1, 2 and 3, DP 1151308 remains vested in the State of New South Wales as Crown Land.

HAY OFFICE
126 Lachlan Street (PO Box 182), Hay NSW 2711
Phone: (02) 6990 1800 Fax: (02) 6993 1135

APPOINTMENT OF TRUST BOARD MEMBERS

PURSUANT to section 93 of the Crown Lands Act 1989, the persons whose names are specified in Column 1 of the Schedule hereunder, are appointed for the terms of office specified, as members of the trust board for the reserve trust specified opposite thereto in Column 2, which has been established and appointed as trustee of the reserve referred to opposite thereto in Column 3 of the Schedule.

TONY KELLY, M.L.C.,
 Minister for Lands

SCHEDULE

<i>Column 1</i>	<i>Column 2</i>	<i>Column 3</i>
Brian Charles LARTER (re-appointment), Andrew James GORMAN (re-appointment), Peter Charles FOX (re-appointment), Dawn Verna PYLE (new member), George Francis PYLE (new member), Gerard Kevin McCARTHY (re-appointment).	Berrigan Racecourse Trust.	Reserve No.: 76771. Public Purpose: Addition and racecourse. Notified: 28 May 1954. Reserve No.: 27352. Public Purpose: Racecourse. Notified: 5 March 1898. File No.: HY81 R 14.

Term of Office

For a term commencing 30 September 2010 and expiring
 29 September 2015.

MAITLAND OFFICE

Corner Newcastle Road and Banks Street (PO Box 6), East Maitland NSW 2323

Phone: (02) 4937 9306 Fax: (02) 4934 8417

NOTIFICATION OF CLOSING OF PUBLIC ROAD

IN pursuance of the provisions of the Roads Act 1993, the road hereunder described is closed and the land comprised therein ceases to be a public road and the rights of passage and access that previously existed in relation to the road are extinguished. On road closing, title to the land comprising the former public road vests in the body specified in the Schedule hereunder.

TONY KELLY, M.L.C.,
Minister for Lands

Description

*Parish – Balmoral; County – Durham;/
Land District – Muswellbrook; L.G.A. – Muswellbrook*

Road Closed: Lot 1, DP 1153191 (not being land under the Real Property Act).

File No.: MD05 H 146.

Schedule

On closing, the land within Lot 1 remains vested in the State of New South Wales as Crown Land.

Description

*Parish – Liebeg; County – Durham;
Land District – Singleton; L.G.A. – Singleton*

Road Closed: Lot 3, DP 1152627 (not being land under the Real Property Act).

File No.: 07/5301.

Schedule

On closing, the land within Lot 3, DP 1152627 remains vested in the State of New South Wales as Crown Land.

NOTIFICATION OF CLOSING OF ROAD

IN pursuance of the provisions of the Roads Act 1993, the road hereunder described is closed and the land comprised therein ceases to be a public road and the rights of passage and access that previously existed in relation to the road are extinguished.

TONY KELLY, M.L.C.,
Minister for Lands

Description

*Parish – Teralba; County – Northumberland;
Land District – Newcastle;
Local Government Area – Lake Macquarie*

Road Closed: Lot 1, DP 1151686 at Barnsley, subject to Easement for Transmission Line 60 wide (DP 645633), created vide *New South Wales Government Gazette* dated 14 May 1993, Folio 2328.

File No.: 09/11905.

Note: On closing, the land within Lot 1, DP 1151686, will remain vested in the Crown as Crown Land.

ADDITION TO RESERVED CROWN LAND

PURSUANT to section 88 of the Crown Lands Act 1989, the Crown Land specified in Column 1 of the Schedule hereunder, is added to the reserved land specified opposite thereto in Column 2 of the Schedule.

TONY KELLY, M.L.C.,
Minister for Lands

SCHEDULE

Column 1

Land District: Newcastle.
Local Government Area:
Newcastle City Council.
Locality: Sandgate.
Lot PT 7074, DP No. 1105147#,
Parish Newcastle,
County Northumberland.
Lot 2913, DP No. 755247,
Parish Newcastle,
County Northumberland.
Area: 25.56 hectares.
File No.: MD79 R 149.

Column 2

Reserve No.: 1005308.
Public Purpose: Urban
Services.
Notified: 16 January 2004.
Lot 2916, DP No. 755247,
Parish Newcastle, County
Northumberland.
Lot 2915, DP No. 755247,
Parish Newcastle, County
Northumberland.
Lot 2914, DP No. 755247,
Parish Newcastle, County
Northumberland.
Lot PT 7074, DP No.
1105147#, Parish
Newcastle, County
Northumberland.
New Area: 32.1 hectares.

Note: Land previously notified as D570118 that was revoked by separate notification on this date.

Disclaimer: Please note that the above Lot numbers marked # are for Departmental use only.

REVOCATION OF DEDICATION OF CROWN LAND FOR A PUBLIC PURPOSE

PURSUANT to section 84 of the Crown Lands Act 1989, the dedication of Crown Land specified in Column 1 of the Schedule hereunder, is revoked to the extent specified opposite thereto in Column 2 of the Schedule.

TONY KELLY, M.L.C.,
Minister for Lands

SCHEDULE

Column 1

Land District: Newcastle.
Local Government Area:
Newcastle City Council.
Locality: Sandgate.
Dedication No.: 570118.
Public Purpose: Cemetery
and general cemetery
(extension).
Notified: 10 June 1887 and
9 September 1908.
File No.: MD79 R 149.

Column 2

The whole being Lot 2913,
DP No. 755232, Parish
Newcastle, County
Northumberland and Lot
PT 7074, DP No. 1105147,
Parish Newcastle, County
Northumberland, of an area
of 25.567 hectares.

Notes: The land is intended to be reserved as an addition to R1005308 for the public purpose of urban services (cemetery and crematorium), notified 16 January 2004.

The auto revocation of the dedications in gazette notice "Reservation of Crown land" of 16 January 2004, Folio 186, had no effect.

The auto revocation of reserves R63494 and R78329 remain effective.

APPOINTMENT OF CORPORATION TO MANAGE RESERVE TRUST

PURSUANT to section 95 of the Crown Lands Act 1989, the corporation specified in Column 1 of the Schedule hereunder, is appointed to manage the affairs of the reserve trust specified opposite thereto in Column 2, which is trustee of the reserve referred to in Column 3 of the Schedule.

TONY KELLY, M.L.C.,
Minister for Lands

SCHEDULE

<i>Column 1</i>	<i>Column 2</i>	<i>Column 3</i>
NSW Rural Fire Service (Gosford District).	Gosford Rural Fire Service Somersby Training Facility (R1028908) Reserve Trust.	Reserve No.: 1028908. Public Purpose: Rural services and environmental protection. Notified: This day. File No.: 10/10012.

For a term commencing the date of this notice.

ESTABLISHMENT OF RESERVE TRUST

PURSUANT to section 92(1) of the Crown Lands Act 1989, the reserve trust specified in Column 1 of the Schedule hereunder, is established under the name stated in that Column and is appointed as trustee of the reserve specified opposite thereto in Column 2 of the Schedule.

TONY KELLY, M.L.C.,
Minister for Lands

SCHEDULE

<i>Column 1</i>	<i>Column 2</i>
Gosford Rural Fire Service Somersby Training Facility (R1028908) Reserve Trust.	Reserve No.: 1028908. Public Purpose: Rural services and environmental protection. Notified: This day. File No.: 10/10012.

RESERVATION OF CROWN LAND

PURSUANT to section 87 of the Crown Lands Act 1989, the Crown Land specified in Column 1 of the Schedule hereunder, is reserved as specified opposite thereto in Column 2 of the Schedule.

TONY KELLY, M.L.C.,
Minister for Lands

SCHEDULE

<i>Column 1</i>	<i>Column 2</i>
Land District: Gosford. Local Government Area: Gosford City Council. Locality: Somersby. Lot PT 102, DP No. 499014, Parish Gosford, County Northumberland. Lot 7300, DP No. 1155040#, Parish Gosford, County Northumberland. Lot 467, DP No. 729969, Parish Gosford, County Northumberland. Area: About 15.47 hectares. File No.: 10/10012.	Reserve No.: 1028908. Public Purpose: Rural services and environmental protection.

Note: The part of Regional Crown Reserve R1012468 effected by this notification is not auto revoked.

Disclaimer: Please note that the above Lot numbers marked # are for Departmental use only.

MOREE OFFICE**Frome Street (PO Box 388), Moree NSW 2400****Phone: (02) 6750 6400 Fax: (02) 6752 1707****NOTIFICATION OF CLOSING OF ROADS**

IN pursuance of the provisions of the Roads Act 1993, the roads hereunder described are closed and the land comprised therein ceases to be public road and the rights of passage and access that previously existed in relation to the roads is extinguished.

TONY KELLY, M.L.C.,
Minister for Lands

Description

*Land District – Moree; Council – Moree Plains Shire;
Parish – Yooloobil; County – Staphylton*

Roads Closed: Lot 1 in DP 1155060.

File No.: ME05 H 302.

Note: On closing, the land within Lot 1 in DP 1155060 remains vested in the State of New South Wales as Crown Land.

Description

*Land District – Moree; Council – Moree Plains Shire;
Parish – Boolooroo; County – Courallie*

Roads Closed: Lot 1 in DP 1155062.

File No.: ME06 H 67.

Note: On closing, the land within Lot 1 in DP 1155062 remains vested in the State of New South Wales as Crown Land.

ERRATUM

IN the notice appearing in *New South Wales Government Gazette* dated 9 July 2010, Folio 3408, under the heading “Notification of Closing of Roads” Parish – Delingera should be replaced with Parish – Wyndham.

File No.: ME06 H 163.

TONY KELLY, M.L.C.,
Minister for Lands

NOTIFICATION OF CLOSING OF ROADS

IN pursuance of the provisions of the Roads Act 1993, the roads hereunder described are closed and the land comprised therein ceases to be public road and the rights of passage and access that previously existed in relation to the roads is extinguished. On road closing, title to the land comprising the former public roads vests in the body specified in the Schedule hereunder.

TONY KELLY, M.L.C.,
Minister for Lands

Description

*Land District – Moree; Council – Moree Plains Shire;
Parish – Meero; County – Benarba*

Roads Closed: Lot 1 in DP 1152818.

File No.: ME05 H 383.

Schedule

On closing, title to the land within Lot 1 in DP 1152818 remains vested in the State of New South Wales as Crown Land.

Description

*Land District – Warialda; Council – Gwydir Shire;
Parish – Goalonga; County – Burnett*

Road Closed: Lot 1 in DP 1153288.

File No.: ME06 H 21.

Schedule

On closing, title to the land within Lot 1 in DP 1153288 remains vested in the State of New South Wales as Crown Land.

NOWRA OFFICE
5 O'Keefe Avenue (PO Box 309), Nowra NSW 2541
Phone: (02) 4428 9100 Fax: (02) 4421 2172

NOTIFICATION OF CLOSING OF ROAD

IN pursuance of the provisions of the Roads Act 1993, the road hereunder described is closed and the land comprised therein ceases to be public road and the rights of passage and access that previously existed in relation to the road are extinguished. On road closing, title to the land comprising the former public road vests in the body specified in the Schedule hereunder.

TONY KELLY, M.L.C.,
Minister for Lands

Description

*Parish – Minjary; County – Wynyard;
Land District – Tumut; Local Government Area – Tumut*

Road Closed: Lot 1, DP 1151674 at Gocup, subject to an easement for Transmission Line created in DP 1151674.

File No.: 09/15172.

Schedule

On closing, the land within Lot 1, DP 1151674 remains vested in the State of New South Wales as Crown Land.

Description

*Parish – Illaroo; County – Camden;
Land District – Nowra;
Local Government Area – Shoalhaven*

Road Closed: Lots 2, 3 and 5, DP 1022814 at Illaroo.

File No.: 08/4717.

Schedule

On closing, the land within Lots 2, 3 and 5, DP 1022814 remains vested in the State of New South Wales as Crown Land.

ORANGE OFFICE
92 Kite Street (PO Box 2146), Orange NSW 2800
Phone: (02) 6391 4300 Fax: (02) 6362 3896

**REVOCATION OF RESERVATION OF CROWN
 LAND**

PURSUANT to section 90 of the Crown Lands Act 1989, the reservation of Crown Land specified in Column 1 of the Schedules hereunder, is revoked to the extent specified opposite thereto in Column 2 of the Schedules.

TONY KELLY, M.L.C.,
 Minister for Lands

SCHEDULE 1

<i>Column 1</i>	<i>Column 2</i>
Land District: Bathurst. Local Government Area: Bathurst. Town: Sunny Corner. Reserve No.: 755764. Public Purpose: Future public requirements. Notified: 18 July 2008. File No.: OE07 H 15.	Part being Lot 7, section 4, DP 758935, Parish Castleton, County Roxburgh, of an area of 1,011 square metres.
Note: The revoked part is intended to be sold to the adjoining landowner.	

SCHEDULE 2

<i>Column 1</i>	<i>Column 2</i>
Land District: Grenfell. Local Government Area: Weddin. Village: Caragabal. Reserve No.: 753110. Public Purpose: Future public requirements. Notified: 18 July 2008. File No.: OE80 H 1048.	Part being Lot 1, DP 1140207, Parish Pullabooka, County Gipps, of an area of 1.195 hectares.
Note: The revoked part is intended to be sold to the landholder.	

NOTIFICATION OF CLOSING OF ROAD

IN pursuance of the provisions of the Roads Act 1993, the road hereunder described is closed and the land comprised therein ceases to be a public road and the rights of passage and access that previously existed in relation to the road are extinguished. On road closing, title to the land comprising the former public road vests in the body specified in the Schedule hereunder.

TONY KELLY, M.L.C.,
 Minister for Lands

Description

Land District – Cowra; L.G.A. – Cowra
 Road Closed: Lot 1, DP 1151467 at Cowra, Parishes
 Broula, Merriganowry and Mulyan, County Forbes.
 File No.: CL/00691.

Schedule

On closing, the land within Lot 1, DP 1151467 remains
 vested in the State of New South Wales as Crown Land.

Description

Land District – Parkes; L.G.A. – Parkes
 Road Closed: Lot 1, DP 1148221 at Parkes and Tichborne,
 Parish Martin, County Ashburnham.
 File No.: OE05 H 686.

Schedule

On closing, the land within Lot 1, DP 1148221 remains
 vested in the State of New South Wales as Crown Land.

SYDNEY METROPOLITAN OFFICE
Level 12, Macquarie Tower, 10 Valentine Avenue, Parramatta 2150
(PO Box 3935, Parramatta NSW 2124)
Phone: (02) 8836 5300 Fax: (02) 8836 5365

APPOINTMENT OF TRUST BOARD MEMBER

PURSUANT to section 93 of the Crown Lands Act 1989, the person whose name is specified in Column 1 of the Schedule hereunder, is appointed for the term of office specified, as a member of the trust board for the reserve trust specified opposite thereto in Column 2, which has been established and appointed as trustee of the reserve referred to opposite thereto in Column 3 of the Schedule.

TONY KELLY, M.L.C.,
 Minister for Lands

SCHEDULE

<i>Column 1</i>	<i>Column 2</i>	<i>Column 3</i>
John Hill STARR.	Woronora General Cemetery and Crematorium Trust.	Area at Woronora, dedicated for the purpose of general cemetery in the <i>New South Wales Government Gazettes</i> of 2 April 1895, 18 September 1925 (addn) and 16 December 1927 (addn). Dedication No.: 500540. File No.: MN84 R 188.

Term of Lease

For a term expiring 19 January 2011.

TAMWORTH OFFICE**25-27 Fitzroy Street (PO Box 535), Tamworth NSW 2340****Phone: (02) 6764 5100 Fax: (02) 6766 3805****NOTIFICATION OF CLOSING OF A ROAD**

IN pursuance to the provisions of the Roads Act 1993, the road hereunder specified is closed and the land comprised therein ceases to be a public road and the rights of passage and access that previously existed in relation to the road are extinguished.

TONY KELLY, M.L.C.,
Minister for Lands

Description

*Locality – Somerton; Land District – Tamworth;
L.G.A. – Tamworth Regional*

Road Closed: Lot 1 in Deposited Plan 1151464, Parish Bloomfield, County Inglis.

File No.: TH06 H 152.

Note: On closing, title to the land comprised in Lot 1 will remain vested in the State of New South Wales as Crown Land.

Description

*Locality – Halls Creek; Land District – Tamworth;
L.G.A. – Tamworth Regional*

Road Closed: Lots 1-2 in Deposited Plan 1145215, Parishes Cuerindi and Halloran, County Darling.

File No.: TH05 H 105.

Note: On closing, title to the land comprised in Lots 1 and 2 will remain vested in the State of New South Wales as Crown Land.

Description

*Locality – Halls Creek; Land District – Tamworth;
L.G.A. – Tamworth Regional*

Road Closed: Lot 1 in Deposited Plan 1150801, Parish Fleming, County Darling, being the former public roads within Lot 11, DP 1110185 excluding Council public road.

File No.: TH05 H 404.

Note: On closing, title to the land comprised in Lot 1 will remain vested in the State of New South Wales as Crown Land.

Description

*Locality – Red Hill; Land District – Tamworth;
L.G.A. – Tamworth Regional*

Road Closed: Lot 1 in DP 1152817, Parish Gladstone, County Darling.

File No.: 07/5845.

Note: On closing title to the land comprised in Lot 1 will remain vested in the State of New South Wales as Crown Land.

Description

*Locality – Somerton; Land District – Tamworth;
L.G.A. – Tamworth Regional*

Road Closed: Lot 1 in DP 1153280, Parishes Bubbogullion and Bloomfield, County Inglis.

File No.: 07/2527.

Note: On closing, title to the land comprised in Lot 1 will remain vested in the State of New South Wales as Crown Land.

Description

*Locality – Gunnedah; Land District – Gunnedah;
L.G.A. – Gunnedah*

Road Closed: Lot 1 in Deposited Plan 1152805, Parish Wondoba, County Pottinger.

File No.: TH05 H 206.

Note: On closing, title to the land comprised in Lot 1 will remain vested in the State of New South Wales as Crown Land.

ERRATUM

IN the *New South Wales Government Gazette* of 16 July 2010, Folio 3480, under the heading "TRANSFER OF CROWN ROAD TO A COUNCIL" the information shown in Schedule 1 is incorrect and is hereby replaced with "The crown public road north of Lot 187, DP 751017 and Lot 741, DP 1048032 in Parishes Grenfell and Wallala, County Buckland, Locality of Quipolly and Land District of Tamworth".

File No.: 09/18383.

APPOINTMENT OF TRUST BOARD MEMBERS

PURSUANT to section 93 of the Crown Lands Act 1989, the persons whose names are specified in Column 1 of the Schedule hereunder, are appointed for the terms of office specified, as members of the trust board for the reserve trust specified opposite thereto in Column 2, which has been established and appointed as trustee of the reserve referred to opposite thereto in Column 3 of the Schedule.

TONY KELLY, M.L.C.,
Minister for Lands

SCHEDULE

<i>Column 1</i>	<i>Column 2</i>	<i>Column 3</i>
Brian James DONOGHUE (new member), Walter Keith WHITING (re-appointment), Graeme Bruce HOCKINGS (re-appointment), David Michael QUINCE (re-appointment).	Tambar Springs Racecourse Trust.	Reserve No.: 56786. Public Purpose: Recreation ground and racecourse. Notified: 8 February 1924. File No.: TH79 R 38.

Term of Office

For a term commencing the date of this notice and expiring 29 July 2015.

TAREE OFFICE
98 Victoria Street (PO Box 440), Taree NSW 2430
Phone: (02) 6591 3500 Fax: (02) 6552 2816

**REVOCATION OF RESERVATION OF CROWN
LAND**

PURSUANT to section 90 of the Crown Lands Act 1989, the reservation of Crown Land specified in Column 1 of the Schedule hereunder, is revoked to the extent specified opposite thereto in Column 2 of the Schedule.

TONY KELLY, M.L.C.,
Minister for Lands

SCHEDULE

<i>Column 1</i>	<i>Column 2</i>
Land District: Port Macquarie.	Part being Lot 1, DP 1142845,
Local Government Area: Port Macquarie-Hastings.	Parish Johns River, County Macquarie.
Locality: Kendall.	Area: 2961 square metres.
Reserve No.: 754418.	
Public Purpose: Future public requirements.	
Notified: 29 June 2007.	
File No.: TE05 R 40.	

WAGGA WAGGA OFFICE

Corner Johnston and Tarcutta Streets (PO Box 60), Wagga Wagga NSW 2650

Phone: (02) 6937 2700 Fax: (02) 6921 1851

NOTIFICATION OF CLOSING OF A ROAD

IN pursuance of the provisions of the Roads Act 1993, the road hereunder specified is closed, the road ceases to be a public road and the rights of passage and access that previously existed in relation to the road are extinguished.

TONY KELLY, M.L.C.,
Minister for Lands

Description

*Parish – Belmore; County – Wynyard;
Land District and Shire – Tumbarumba*

Road Closed: Lot 1 in DP 1150972 at Westdale.

File No.: WA05 H 402.

Note: On closing, the land within Lot 1 in DP 1150972 remains vested in the State of New South Wales as Crown Land.

Description

*Parish – Hovell; County – Hume;
Land District – Albury; Shire – Greater Hume*

Road Closed: Lot 1 in DP 1151705 at Burrumbuttock.

File No.: WA05 H 89.

Note: On closing, the land within Lot 1 in DP 1151705 remains vested in the State of New South Wales as Crown Land.

Description

*Parish – Thanowring; County – Bland;
Land District – Temora; Shire – Temora*

Road Closed: Lots 1 and 2 in DP 1153552 at Temora.

File No.: 09/05449.

Note: On closing, the land within Lots 1 and 2 in DP 1153552 remains vested in the State of New South Wales as Crown Land.

Description

*Parish – Gadara; County – Wynyard;
Land District – Tumut; Shire – Tumut*

Road Closed: Lot 1 in DP 1152175 at Gadara.

File No.: 07/05508.

Note: On closing, the land within Lot 1 in DP 1152175 remains vested in the State of New South Wales as Crown Land.

Description

*Parish – Mundowry; County – Mitchell;
Land District – Wagga Wagga; City – Wagga Wagga*

Road Closed: Lot 4 in DP 1144660 at Collingullie.

File No.: WA05 H 253.

Note: On closing, the land within Lot 4 in DP 1144660 remains vested in the State of New South Wales as Crown Land.

Description

*Parish – Tumbarumba; County – Selwyn;
Land District – Tumbarumba; Shire – Tumbarumba*

Road Closed: Lot 1 in DP 1150973 at Tumbarumba.

File No.: WA05 H 250.

Note: On closing, the land within Lot 1 in DP 1150973 remains vested in the State of New South Wales as Crown Land.

WESTERN REGION OFFICE
45 Wingewarra Street (PO Box 1840), Dubbo NSW 2830
Phone: (02) 6883 5400 Fax: (02) 6884 2067

DISSOLUTION OF RESERVE TRUST

PURSUANT to section 92(3) of the Crown Lands Act 1989, the reserve trust specified in Column 1 of the Schedule hereunder, which was established in respect of the reserve specified opposite thereto in Column 2 of the Schedule is dissolved.

TONY KELLY, M.L.C.,
 Minister for Lands

SCHEDULE

<i>Column 1</i>	<i>Column 2</i>
Garule Wali Education Reserve Trust.	Reserve No.: 230032. Public Purpose: Education purposes. Notified: 28 August 1987. File No.: WL90 R 0030.

GRANTING OF A WESTERN LANDS LEASE

IT is hereby notified that under the provisions of section 28A of the Western Lands Act 1901, the Western Lands Lease of the land specified has been granted to the undermentioned persons.

The lease is subject to the provisions of the Western Lands Act 1901 and the Regulations thereunder and to the special conditions, provisions, exceptions, covenants and reservations set out hereunder.

The land is to be used only for the purpose for which the lease is granted.

All amounts due and payable to the Crown must be paid to the Land and Property Management Authority by the due date.

TONY KELLY, M.L.C.,
 Minister for Lands

*Administrative District – Cobar; Shire – Cobar;
 Parishes – South Thule and Thule; County – Blaxland*

Western lands Lease 16403 was granted to Roger Young McINERNEY and Patricia McINERNEY (as Joint Tenants), comprising Lot 6470 in DP 766016 (folio identifier 6470/766016) of 667.7 hectares at Nymagee, for the purpose of "Grazing" for a term of 40 years commencing 29 November 2009 and expiring 28 November 2049.

Papers: 09/18204.

**CONDITIONS AND RESERVATIONS ATTACHED TO
 WESTERN LANDS LEASE WLL No. 16403**

(1) In the conditions annexed to the lease, the expression "the Minister" means the Minister administering the Western Lands Act 1901, and any power, authority, duty or function conferred or imposed upon the Minister by or under those conditions may be exercised or performed either by the Minister or by such officers of the Land and Property Management Authority as the Minister may from time to time approve.

- (2) In these conditions and reservations the expression "the Commissioner" means the Commissioner charged with the administration of the Western Lands Act 1901 ("the Act") in accordance with section 4(2) of the Act.
- (3) (a) For the purposes of this clause the term Lessor shall include Her Majesty the Queen Her Heirs and Successors the Minister and the agents servants employees and contractors of the Lessor Her Majesty Her Majesty's Heirs and Successors and the Minister.
- (b) The lessee covenants with the Lessor to indemnify and keep indemnified the Lessor from and against all claims for injury loss or damage suffered by any person or body using or being in or upon the Premises or any adjoining land or premises of the Lessor arising out of the Holder's use of the Premises and against all liabilities for costs charges and expenses incurred by the Lessor in respect of the claim of any such person or body except to the extent that any such claims and demands arise wholly from any negligence or wilful act or omission on the part of the Lessor.
- (c) The indemnity contained in this clause applies notwithstanding that this Lease authorised or required the lessee to undertake or perform the activity giving rise to any claim for injury loss or damage.
- (d) The lessee expressly agrees that the obligations of the Holder under this clause shall continue after the expiration or sooner determination of this Lease in respect of any act deed matter or thing occurring before such expiration or determination.
- (4) The rent of the lease shall be assessed in accordance with Part 6 of the Western Lands Act 1901.
- (5) The rent shall be due and payable annually in advance on 1 July in each year.
- (6) (a) "GST" means any tax on goods and/or services, including any value-added tax, broad-based consumption tax or other similar tax introduced in Australia.
- "GST law" includes any Act, order, ruling or regulation, which imposes or otherwise deals with the administration or imposition of a GST in Australia.
- (b) Notwithstanding any other provision of this Agreement:
- (i) If a GST applies to any supply made by either party under or in connection with this Agreement, the consideration provided or to be provided for that supply will be increased by an amount equal to the GST liability properly incurred by the party making the supply.
- (ii) If the imposition of a GST or any subsequent change in the GST law is accompanied by or undertaken in connection with the abolition of or reduction in any existing taxes, duties or statutory charges (in this clause "taxes"), the consideration payable by the recipient of

the supply made under this Agreement will be reduced by the actual costs of the party making the supply that are reduced directly or indirectly as a consequence of the abolition of or reduction in taxes.

- (7) The lessee shall pay all rates and taxes assessed on or in respect of the land leased during the currency of the lease.
- (8) The lessee shall hold and use the land leased bona fide for the lessee's own exclusive benefit and shall not transfer, convey or assign the land or any portion thereof without having first obtained the written consent of the Minister.
- (9) The lessee shall not enter into a sublease of the land leased unless the sublease specifies the purpose for which the land may be used under the sublease, and it is a purpose which is consistent with the purpose for which the land may be used under this lease.
- (10) If the lessee enters into a sublease of the land leased, the lessee must notify the Commissioner of the granting of the sublease within 28 days after it is granted.
- (11) The land leased shall be used only for the purpose of Grazing.
- (12) The lessee shall maintain and keep in reasonable repair all improvements on the land leased during the currency of the lease and shall permit the Minister or the Commissioner or any person authorised by the Minister or the Commissioner at all times to enter upon and examine the whole or any part of the land leased and the buildings or other improvements thereon.
- (13) All minerals within the meaning of the Mining Act 1992, and all other metals, gemstones and semiprecious stones, which may be in, under or upon the land leased are reserved to the Crown and the lessee shall permit any person duly authorised in that behalf to enter upon the land leased and search, work, win and remove all or any minerals, metals, gemstones and semiprecious stones in, under or upon the land leased.
- (14) Mining operations may be carried on, upon and in the lands below the land leased and upon and in the lands adjoining the land leased and the lands below those lands and metals and minerals may be removed therefrom and the Crown and any lessee or lessees under any Mining Act or Acts shall not be subject to any proceedings by way of injunction or otherwise in respect of or be liable for any damage occasioned by the letting down, subsidence or lateral movement of the land leased or any part thereof or otherwise by reason of the following acts and matters, that is to say, by reason of the Crown or any person on behalf of the Crown or any lessee or lessees, having worked now or hereafter working any mines or having carried on or now or hereafter carrying on mining operations or having searched for, worked, won or removed or now or hereafter searching for, working, winning or removing any metals or minerals under, in or from the lands lying beneath the land leased or any part thereof, or on, in, under or from any other lands situated laterally to the land leased or any part thereof or the lands lying beneath those lands, and whether on or below the surface of those other lands and by reason of those acts and matters or in the course thereof the Crown reserves the liberty and authority for the Crown, any person on behalf of the Crown and any lessee or lessees from time to time to let down without payment of any compensation any part of the land leased or of the surface thereof.
- (15) The lessee shall comply with the provisions of the Local Government Act 1993, and of the ordinances made thereunder.
- (16) The lessee shall ensure that the land leased is kept in a neat and tidy condition to the satisfaction of the Commissioner and not permit refuse to accumulate on the land.
- (17) Upon termination or forfeiture of the lease the Commissioner may direct that the former lessee shall remove any structure or material from the land at his own cost and without compensation. Where such a direction has been given the former lessee shall leave the land in a clean and tidy condition free from rubbish and debris.
- (18) The lessee shall, within 1 year from the date of commencement of the lease or such further period as the Commissioner may allow, enclose the land leased, either separately or conjointly with other lands held in the same interest, with a suitable fence to the satisfaction of the Commissioner.
- (19) The lessee shall not obstruct or interfere with any reserves, roads or tracks on the land leased, or the lawful use thereof by any person.
- (20) The lessee shall erect gates on roads within the land leased when and where directed by the Commissioner for public use and shall maintain those gates together with approaches thereto in good order to the satisfaction of the Commissioner.
- (21) The right is reserved to the public of free access to, and passage along, the bank of any watercourse adjoining the land leased and the lessee shall not obstruct access or passage by any member of the public to or along the bank.
- (22) Any part of a reserve for travelling stock, camping or water supply within the land leased shall, during the whole currency of the lease, be open to the use of bona fide travellers, travelling stock, teamsters and carriers without interference or annoyance by the lessee and the lessee shall post in a conspicuous place on the reserve a notice board indicating for public information the purpose of such reserve and, in fencing the land leased, the lessee shall provide gates and other facilities for the entrance and exit of travelling stock, teamsters and others. The notice board, gates and facilities shall be erected and maintained to the satisfaction of the Commissioner. The lessee shall not overstock, wholly or in part, the areas leased within the reserve, the decision as to overstocking resting with the Commissioner.
- (23) The Crown shall not be responsible to the lessee or the lessee's successors in title for provision of access to the land leased.
- (24) The Lessee shall comply with the provisions of the Native Vegetation Act 2003 and any regulations made in pursuance of that Act.

- (25) The lessee shall comply with requirements of section 18DA of the Western Lands Act 1901 which provides that except in circumstances referred to in subsection (3) of that section, cultivation of the land leased or occupied may not be carried out unless the written consent of the Authority has first been obtained and any condition to which the consent is subject under sub section (6) is complied with.
- (26) Notwithstanding any other condition annexed to the lease, the lessee shall, in removing timber for the purpose of building, fencing or firewood, comply with the routine agricultural management activities listed in the Native Vegetation Act 2003.
- (a) between the banks of, and within strips at least 20 metres wide along each bank of, any creek or defined watercourse;
 - (b) within strips at least 30 metres wide on each side of the centre line of any depression, the sides of which have slopes in excess of 1 (vertically) in 4 (horizontally), that is, approximately 14 degrees;
 - (c) where the slopes are steeper than 1 (vertically) in 3 (horizontally), that is, approximately 18 degrees;
 - (d) within strips not less than 60 metres wide along the tops of any ranges and main ridges;
 - (e) not in contravention of section 21CA of the Soil Conservation Act 1938.
- In addition to the foregoing requirements of this condition, the lessee shall preserve on so much of the land leased as is not the subject of a clearing licence (where possible, in well distributed clumps or strips) not less than an average of 30 established trees per hectare, together with any other timber, vegetative cover or any regeneration thereof which may, from time to time, be determined by the Commissioner to be useful or necessary for soil conservation or erosion mitigation purposes or for shade and shelter.
- (27) The lessee shall not interfere with the timber on any of the land leased which is within a State forest, timber reserve or flora reserve unless authorisation has been obtained under the provisions of the Forestry Act 1916 and shall not prevent any person or persons duly authorised in that behalf from taking timber on the land leased. The lessee shall not have any property right in the timber on the land leased and shall not ring-bark, kill, destroy or permit the killing or destruction of any timber unless authorised under the Forestry Act 1916 or unless approval has been issued in accordance with the Native Vegetation Act 2003, but the lessee may take such timber as the lessee may reasonably require for use on the land leased, or on any contiguous land held in the same interest, for building, fencing or firewood.
- (28) The lessee shall take all necessary steps to protect the land leased from bush fire.
- (29) The lessee shall, as the Commissioner may from time to time direct, foster and cultivate on the land leased such edible shrubs and plants as the Commissioner may consider can be advantageously and successfully cultivated.
- (30) Whenever so directed by the Commissioner, the lessee shall, on such part or parts of the land leased as shall be specified in the direction, carry out agricultural practices, or refrain from agricultural practices, of such types and for such periods as the Commissioner may in the direction specify.
- (31) The lessee shall not overstock, or permit or allow to be overstocked, the land leased and the decision of the Commissioner as to what constitutes overstocking shall be final and the lessee shall comply with any directions of the Commissioner to prevent or discontinue overstocking.
- (32) The lessee shall, if the Commissioner so directs, prevent the use by stock of any part of the land leased for such periods as the Commissioner considers necessary to permit of the natural reseedling and regeneration of vegetation and, for that purpose, the lessee shall erect within the time appointed by the Commissioner such fencing as the Commissioner may consider necessary.
- (33) The lessee shall furnish such returns and statements as the Commissioner may from time to time require on any matter connected with the land leased or any other land (whether within or outside the Western Division) in which the lessee has an interest.
- (34) The lessee shall, within such time as may be specified by the Commissioner take such steps and measures as the Commissioner shall direct to destroy vermin and such animals and weeds as may, under any Act, from time to time be declared (by declaration covering the land leased) noxious in the Gazette and shall keep the land free of such vermin and noxious animals and weeds during the currency of the lease to the satisfaction of the Commissioner.
- (35) The lessee shall not remove or permit any person to remove gravel, stone, clay, shells or other material for the purpose of sale from the land leased unless the lessee or the person is the holder of a quarry license under regulations made under the Crown Lands Act 1989 or, in respect of land in a State forest, unless the lessee or the person is the holder of a forest materials licence under the Forestry Act 1916, and has obtained the special authority of the Minister to operate on the land, but the lessee may, with the approval of the Commissioner, take from the land such gravel, stone, clay, shells or other material for building and other purposes upon the land as may be required by the lessee.
- (36) If the lessee is an Australian registered company than the following conditions shall apply:
- I. The Lessee will advise the Commissioner of the name, address and telephone number of the Lessee's company secretary, that person being a person nominated as a representative of the company in respect of any dealings to be had with the company. The Lessee agrees to advise the Commissioner of any changes in these details.
 - II. Any change in the shareholding of the Lessee's company which alters its effective control of the lease from that previously known to the Commissioner shall be deemed an assignment by the Lessee.
 - III. Where any notice or other communication is required to be served or given or which may be convenient to be served or given under or in connection with this lease it shall be sufficiently executed if it is signed by the company secretary.

- IV. A copy of the company's annual financial balance sheet or other financial statement which gives a true and fair view of the company's state of affairs as at the end of each financial year is to be submitted to the Commissioner upon request.
- (37) The Minister may, upon the request of Forests NSW, terminate the lease at any time, provided reasonable notice of the date of such termination is given to the lessee.

ALTERATION OF PURPOSE/CONDITIONS OF A WESTERN LANDS LEASE

IT is hereby notified that in pursuance of the provisions of section 18J, Western Lands Act 1901, the purpose and conditions of the undermentioned Western Lands Lease have been altered as shown.

TONY KELLY, M.L.C.,
Minister for Lands

*Administrative District – Broken Hill;
Shire – Unincorporated Area;
Parishes – Mount Gipps and Picton;
County – Yancowinna*

The purpose/conditions of Western Lands Lease 15045, being the land contained within Folio Identifier 1/1150727 has been altered from "Grazing & Farm Tourism" to "Business (Steel Fabrication), Residence & Grazing" effective from 27 July 2010.

The conditions have been altered by the inclusion of the Special Conditions following.

1. The lessee shall, within 12 months from the date of commencement of the lease or such further period as the Minister may allow, erect a business premise on the land to the satisfaction of the Commissioner.
2. The lessee shall not commence construction of buildings on the land leased until detailed plans are approved to the satisfaction of the commissioner.
3. The lessee shall not erect or permit any person to erect any buildings or extend any existing buildings on the land leased except to the satisfaction of the commissioner.
4. The lessee must comply with the Australian Building Code of Australia with regard to the construction/location of the building site.
5. The lessee must ensure that Australian standards with regards to plumbing and electricity connection are also complied with.
6. The lessee must ensure that the business is constructed and operational before occupation of the residence can occur.
7. The lessee must ensure that all buildings are constructed at least 50 metres from the Eastern Boundary of the lease.
8. The lessee must ensure that all buildings are constructed at least 25 metres from the Southern boundaries of the lease.
9. The lessee shall erect a mesh fence around the business to confine rubbish and hazards from surrounding lands.
10. The lessee shall ensure that all waste materials will be disposed of within accordance to the Environmental Planning and Assessment Act 1979 and Protection of the Environment Operations (POEO) Act 1997 as well as POEO (Waste) Regulation 2005.
11. The lessee shall ensure that all noise levels are in accordance with the Environmental Planning & Assessment Act 1979 and Protection of the Environment Operations (POEO) Act 1997 as well as POEO (Noise Control) Regulation 2000.
12. The lessee shall ensure that all air levels are in accordance with the Environmental Planning & Assessment Act 1979 and Protection of the Environment Operations (POEO) Act 1997 as well as POEO (Clean Air) Regulation 2002.
13. The lessee shall ensure that the land leased is kept in a neat and tidy condition to the satisfaction of the Commissioner and not permit refuse to accumulate on the land.
14. The lessee shall ensure that the buildings are made from a heritage colour within the colour bond range to blend in with the surrounding environment. Advice on these colour ranges can be obtained from Ron Hellyer, Heritage Adviser – Unincorporated Area on 0428 1015315.
15. The lessee shall ensure that all materials stored on sight will be kept out of view from the main road where possible and be kept in a tidy and orderly manner with minimal clutter.
16. The lessee shall ensure that no activities associated with the engineering works such as storage of equipment or material is to occur within the 25 metre buffer area from the Southern boundary or within the 50 metre buffer area from the Eastern boundary.
17. The lessee shall comply with the provisions of the Roads and Traffic Authority as listed below;
 - The access is to be located approximately 100 metres north of the southern boundary of the proposed new lot.
 - A copy of construction plans for the proposed roadworks associated with the highway access point are to be submitted to the RTA for approval.
 - The access is to be constructed at the same level as the Highway and sealed to the boundary. The pavement and seal of the widened section is to match the existing pavement and seal of the Highway in terms of thickness and quality of material. In this regard a pavement design, which matches the existing pavement, is to be forwarded to the RTA for approval. The approved layout and pavement design will form part of the Works Authorisation Deed (WAD).
 - The access is not to interfere with longitudinal drainage adjacent to the Highway. If required a suitable sized (min. 375 mm diameter) reinforced concrete culvert is to be installed under the access. Any culvert within the clear zone as defined in the RTA Road Design Guide is to have sloped headwalls.
 - The above access treatments are to be completed prior to any physical work being undertaken within the proposed development/subdivision.
 - Any advertising signage is to be contained wholly within the development.

- As the above access is located on the Silver City Highway, the developer is required to enter into a Works Authorisation Deed with the RTA in order to carry out the proposed work on the Highway.
 - A road occupancy licence must be obtained from the RTA prior to any works commencing within the highway road reserve. This can be obtained by contacting Mr Paul Maloney of the Parkes office on (02) 6861 1686.
18. The lessee shall ensure that the hours of operation will not interfere with the recreational and tourism activities of the neighbouring reserve.
 19. The lessee shall take all necessary steps to minimise dust from industry operations.
 20. The lessee shall effectively prevent any interference with the amenity of the locality by reason of the emission from the land leased of noise, vibration, smell, fumes, smoke, steam, soot ash, dust waste water, waste products, grit or oil or otherwise, and when directed by the Commissioner shall abate the interference forthwith.
 21. The lessee shall take all necessary steps to protect the land leased from bushfire and prevent fire from spreading to surrounding lands.
 22. Aboriginal sites are protected under the National Parks and Wildlife Act 1974, and are extremely vulnerable to many kinds of development. Should any Aboriginal archaeological relics or sites be uncovered during the proposed works, work is to cease immediately. The lessee must consider the requirement of the National Parks and Wildlife Act 1974, with regards to Aboriginal relics. Under section 90 it is an offence to damage or destroy relics without prior consent of the Director – General of the Department of Environment, Climate Change and Water.
 23. The land shall only be used for the purpose of Business (Steel Fabrication), Residence and Grazing.
 24. Within six months of granting the lease the lessee must ensure that two rows of trees are planted, fully irrigated and maintained along the Southern boundary of the lease of a species acceptable and of sufficient density to provide a visual screen, to the satisfaction of the Commissioner.
 25. The lessee may only construct a car park area, as approved on submitted plans by the commissioner.
-

Department of Planning

ENVIRONMENTAL PLANNING AND ASSESSMENT ACT 1979
LAND ACQUISITION (JUST TERMS COMPENSATION) ACT 1991

Notice of compulsory acquisition of land in the Local Government Area of Willoughby

THE Minister administering the Environmental Planning and Assessment Act 1979 declares, with the approval of Her Excellency the Governor, that the land described in the Schedule below is acquired by compulsory process under the provisions of the Land Acquisition (Just Terms Compensation) Act 1991 for the purposes of the Environmental Planning and Assessment Act 1979.

Dated at Sydney this 7th day of July 2010.

By Her Excellency's Command

The Hon ANTHONY KELLY, M.P.,
Minister for Planning

SCHEDULE

1. All that part or parcel of land situated in the City of Willoughby, Parish of Willoughby, County of Cumberland being the residue of Lot C, Deposited Plan 160424 after the resumption by the Minister administering the Environmental Planning and Assessment Act 1979 set out in Government Gazette No 92 dated 22 July 2005 Folio 3834 being part of the residue of the land within Book 1364 No 406.

ENVIRONMENTAL PLANNING AND ASSESSMENT ACT 1979
LAND ACQUISITION (JUST TERMS COMPENSATION) ACT 1991

Notice of compulsory acquisition of land in the Local Government Area of Liverpool

THE Minister administering the Environmental Planning and Assessment Act 1979 declares, with the approval of Her Excellency the Governor, that the land described in the Schedule below is acquired by compulsory process under the provisions of the Land Acquisition (Just Terms Compensation) Act 1991 for the purposes of the Environmental Planning and Assessment Act 1979.

Dated at Sydney this 14th day of July 2010.

By Her Excellency's Command

TONY KELLY, M.L.C.,
Minister for Planning

SCHEDULE

All that piece or parcel of land situated in the Local Government Area of Liverpool, Parish of Minto, County of Cumberland being Lot 6 in Deposited Plan 1127652, Folio Identifier 6/1127652, property 180 Croatia Avenue Edmondson Park said to be in the ownership of Broadway Estate Pty Ltd.

ENVIRONMENTAL PLANNING AND ASSESSMENT ACT 1979

State Environmental Planning Policy (Major Development) 2005

NOTICE

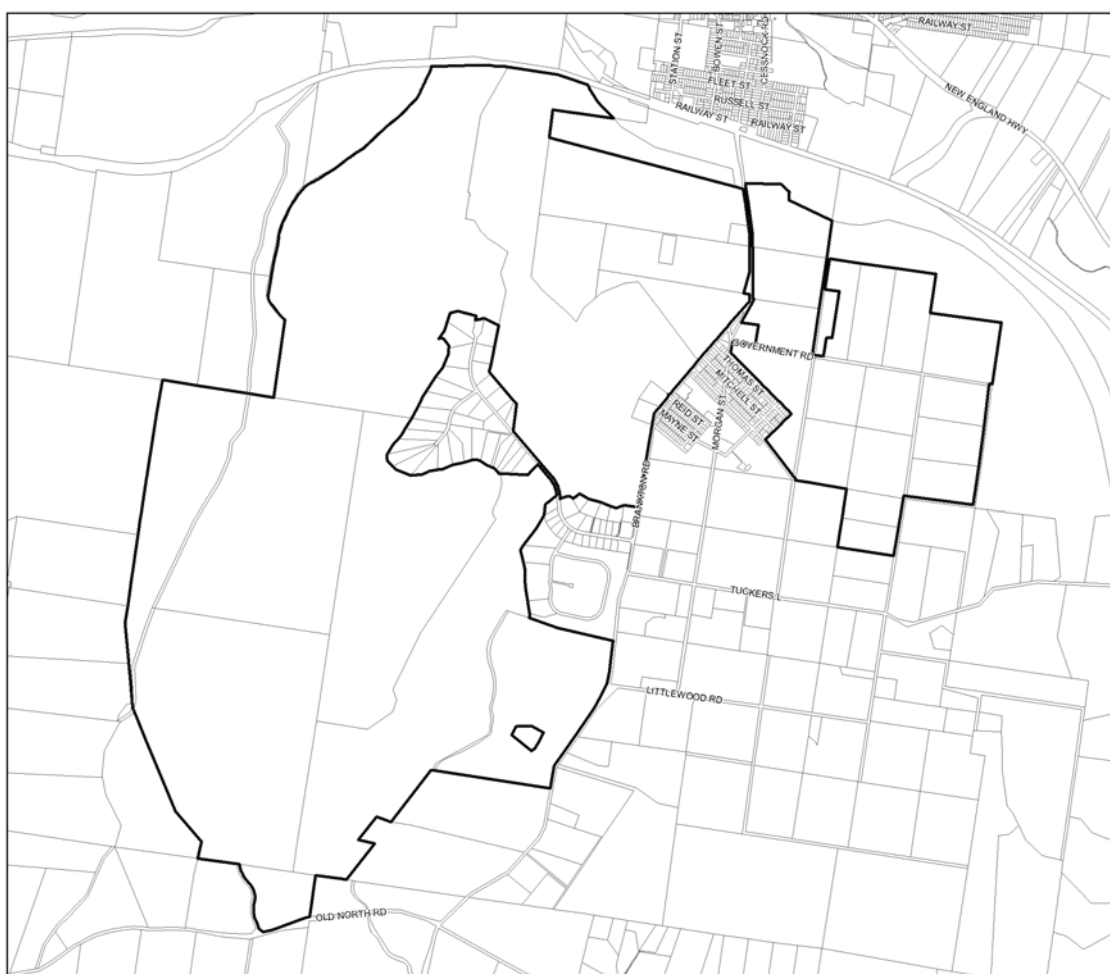
I, the Minister for Planning, pursuant to clause 8(1A) of State Environmental Planning Policy (Major Development) 2005 (Major Development SEPP), hereby give notice that I have received a proposal that Schedule 3 of the Major Development SEPP be amended to add the site described in Schedule 1 of this Notice.

Dated, this 16th day of July 2010.

TONY KELLY, M.L.C.,
Minister for Planning

SCHEDULE 1

The site known as 'Huntlee New Town' as shown edged heavy black on the map below, within the Cessnock and Singleton Local Government Areas.

Huntlee – Cadastre

ENVIRONMENTAL PLANNING AND ASSESSMENT ACT 1979**ORDER**

I, the Minister for Planning, in pursuance of section 75B(1) of the Environmental Planning and Assessment Act 1979, do, by this my Order declare that the development described in Schedule 1 is a project to which Part 3A of that Act applies.

In my opinion the development described in Schedule 1 is of State or regional environmental planning significance.

Dated, this 7th day of July 2010.

The Hon. TONY KELLY, M.L.C.,
Minister for Planning,
Sydney

SCHEDULE 1

Development on land at Minmi, Newcastle Link Road and Stockrington, for urban and related purposes, and conservation, as described in the Minmi, Link Road and Stockrington Preliminary Environmental Assessment (June 2010) submitted to the Department of Planning on 15 June 2010.

ENVIRONMENTAL PLANNING AND ASSESSMENT ACT 1979**ORDER**

I, the Minister for Planning, in pursuance of section 75B(1) of the Environmental Planning and Assessment Act 1979, do, by this my Order declare that the development described in Schedule 1 is a project to which Part 3A of that Act applies.

In my opinion the development described in Schedule 1 is of State or regional environmental planning significance.

Dated, this 7th day of July 2010.

The Hon. TONY KELLY, M.L.C.,
Minister for Planning,
Sydney

SCHEDULE 1

Development on land at Black Hill and Tank Paddock comprising Lot 30 DP 870411 and Lot 1 DP 1007615, within the Newcastle Local Government Area, for Employment Lands and related purposes, and conservation, as described in the Black Hill and Tank Paddock Preliminary Environmental Assessment (June 2010) submitted to the Department of Planning on 15 June 2010.

ENVIRONMENTAL PLANNING AND ASSESSMENT ACT 1979

State Environmental Planning Policy (Major Development) 2005

NOTICE

I, the Minister for Planning, pursuant to clause 8(1A) of State Environmental Planning Policy (Major Development) 2005 (Major Development SEPP), hereby give notice that I have received proposals that Schedule 3 of the Major Development SEPP be amended to add the sites described in Schedule 1 and Schedule 2 of this Notice.

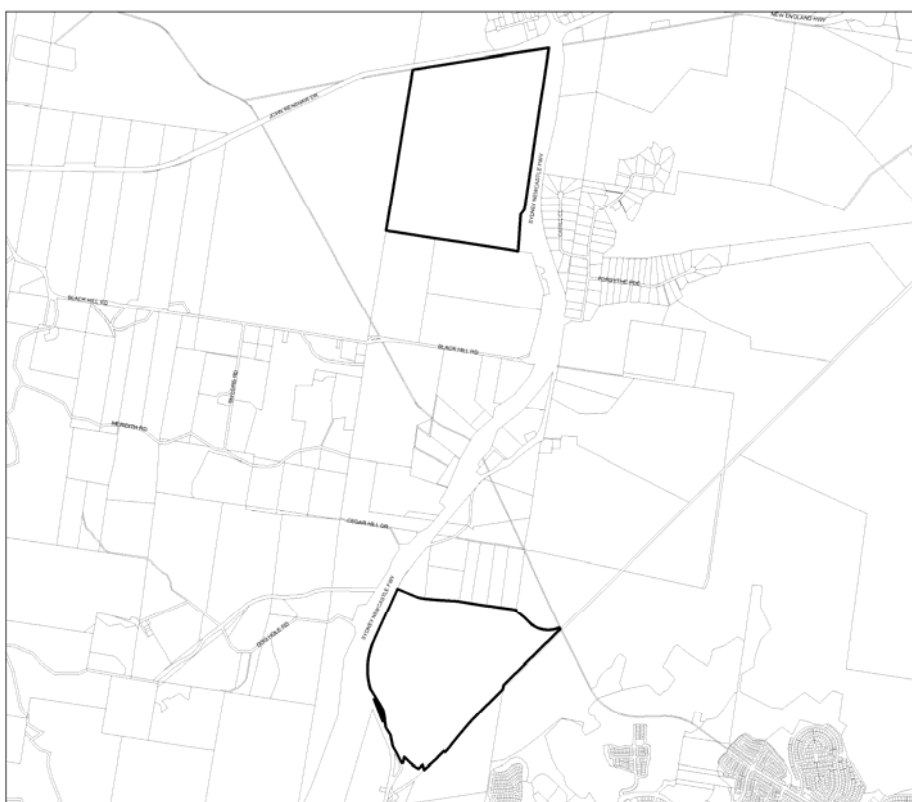
The Hon. TONY KELLY, M.L.C.,
Minister for Planning,

Dated, this 7th day of July 2010.

SCHEDULE 1

The site known as the Black Hill and Tank Paddock site, as generally shown edged heavy black on the map marked Black Hill and Tank Paddock site, Cadastre, within the Newcastle Local Government Area.

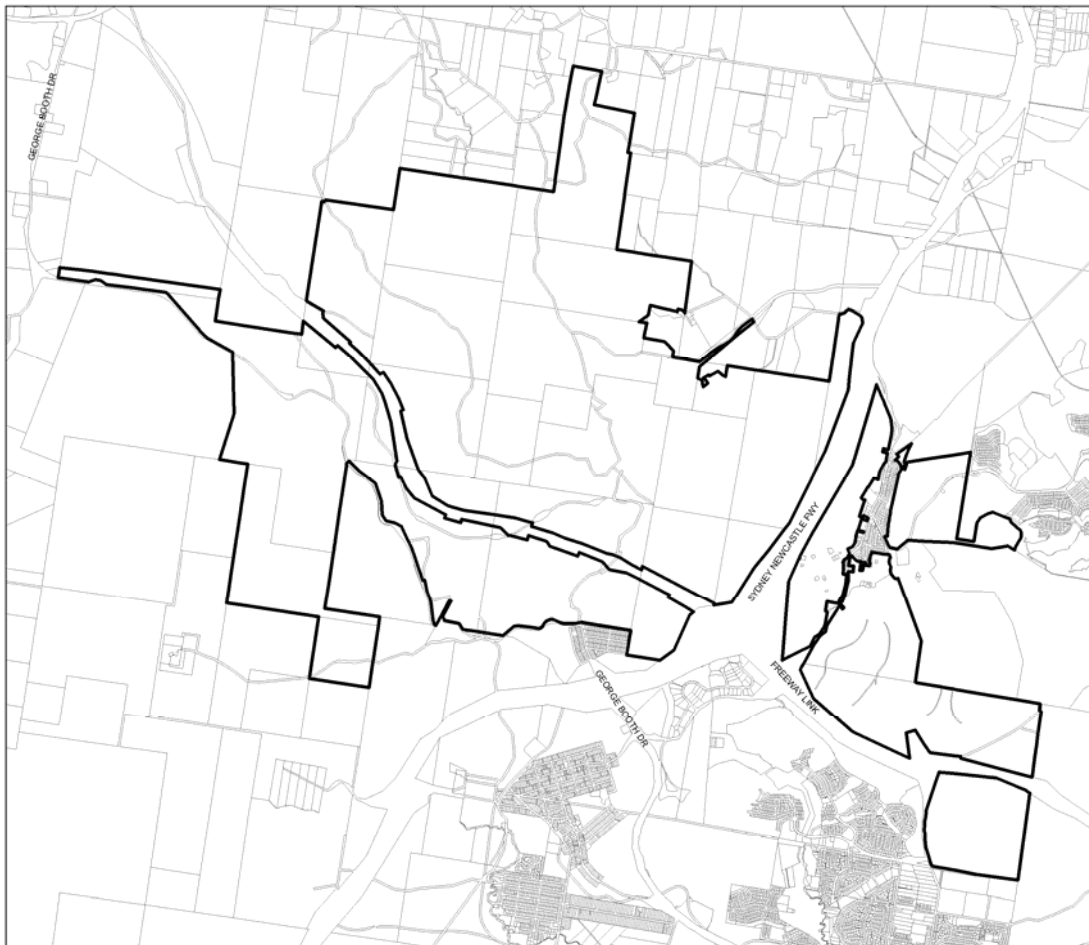
Black Hill and Tank Paddock site, Cadastre



SCHEDULE 2

The site known as the Minmi, Newcastle Link Road and Stockrington site, as generally shown edged heavy black on the map marked Minmi, Newcastle Link Road and Stockrington site, Cadastre, within the Lake Macquarie Local Government Area, Newcastle Local Government Area, and Cessnock Local Government Area.

Minmi, Newcastle Link Road and Stockrington site, Cadastre



ENVIRONMENTAL PLANNING AND ASSESSMENT ACT 1979**ORDER**

I, the Minister for Planning, in pursuance of section 75B(1) of the Environmental Planning and Assessment Act 1979, do, by this my Order declare that the development described in Schedule 1 is a project to which Part 3A of that Act applies.

In my opinion the development described in Schedule 1 is of State or regional environmental planning significance.

Dated, this 15th day of July 2010.

The Hon. TONY KELLY, M.L.C.,
Minister for Planning,
Sydney

SCHEDULE 1

The development on land at Gwandalan comprising Lot 2 DP 1043151 and Lot 57 DP 755266 within the Wyong Local Government Area, for residential and related purposes (including up to 623 dwellings), and conservation, as described in the Gwandalan Preliminary Environmental Assessment (June 2010) submitted to the Department of Planning on 15 June 2010.

ENVIRONMENTAL PLANNING AND ASSESSMENT ACT 1979**ORDER**

I, the Minister for Planning, in pursuance of section 75B(1) of the Environmental Planning and Assessment Act 1979, do, by this my Order declare that the development described in Schedule 1 is a project to which Part 3A of that Act applies.

In my opinion the development described in Schedule 1 is of State or regional environmental planning significance.

Dated, this 15th day of July 2010.

The Hon. TONY KELLY, M.L.C.,
Minister for Planning,
Sydney

SCHEDULE 1

Development on land at Middle Camp comprising Lot 202 DP 702669, Lot 2030 DP 841175, Part Lot 6 DP 746077, Part Lot 5 DP 736170, Part Lot 12 DP 854197, Lot 223 DP 1102989, Lot 16 DP 755266, and Lots 9 and 10 Sec D DP 163, within the Lake Macquarie Local Government Area, for residential and related purposes (including up to 222 dwellings) and conservation, as described in the Catherine Hill Bay Preliminary Environmental Assessment (June 2010) submitted to the Department of Planning on 15 June 2010.

ENVIRONMENTAL PLANNING AND ASSESSMENT ACT 1979**ORDER**

I, the Minister for Planning, in pursuance of section 75B(1) of the Environmental Planning and Assessment Act 1979, do, by this my Order declare that the development described in Schedule 1 is a project to which Part 3A of that Act applies.

In my opinion the development described in Schedule 1 is of State or regional environmental planning significance.

Dated, this 15th day of July 2010.

The Hon. TONY KELLY, M.L.C.,
Minister for Planning,
Sydney

SCHEDULE 1

Development on land at Nords Wharf comprising Part Lot 6 DP 746077, Part Lot 5 DP 736170 and Part Lot 12 DP 854197, within the Lake Macquarie Local Government Area, for residential and related purposes (including up to 90 dwellings) and conservation, as described in the Nords Wharf Preliminary Environmental Assessment (June 2010) submitted to the Department of Planning on 15 June 2010.

ENVIRONMENTAL PLANNING AND ASSESSMENT ACT 1979

State Environmental Planning Policy (Major Development) 2005

NOTICE

I, the Minister for Planning, pursuant to clause 8(1A) of State Environmental Planning Policy (Major Development) 2005 (Major Development SEPP), hereby give notice that I have received proposals that Schedule 3 of the Major Development SEPP be amended to add the sites described in Schedule 1 of this Notice.

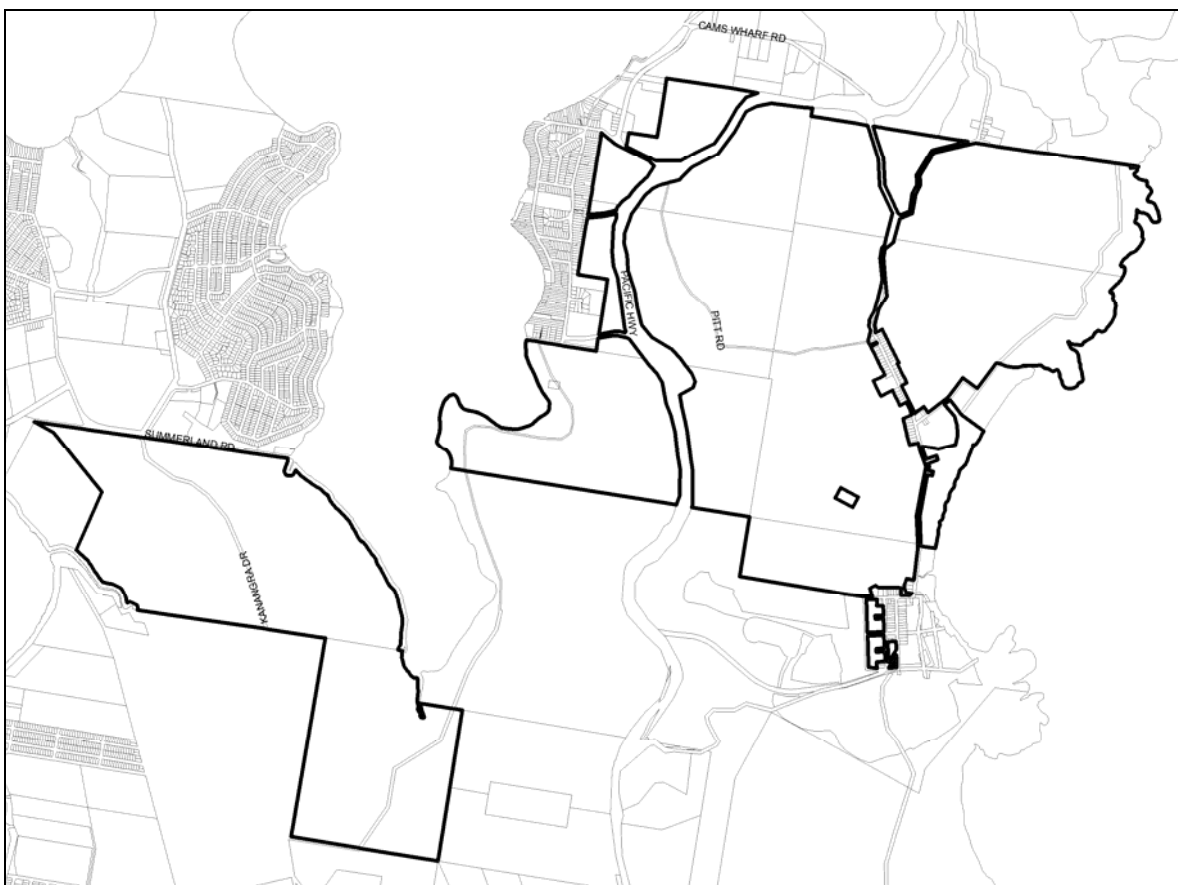
The Hon. TONY KELLY, M.L.C.,
Minister for Planning

Sydney, 15th July 2010.

SCHEDULE 1

The sites known as the Nords Wharf site, Middle Camp site, and Gwandalan site, as generally shown edged heavy black on the map marked Nords Wharf, Middle Camp and Gwandalan sites, Cadastre, within the Lake Macquarie Local Government Area & Wyong Local Government Area.

Nords Wharf, Middle Camp and Gwanaldan sites, Cadastre



Roads and Traffic Authority

ROAD TRANSPORT (GENERAL) ACT 2005

Notice under Clause 20 the Road Transport (Mass, Loading and Access) Regulation 2005

BLACKTOWN CITY COUNCIL, in pursuance of Division 4 of Part 2 of the Road Transport (Mass, Loading, Access) Regulation 2005, by this Notice, specify the routes and areas on or in which 25 metre B-Doubles may be used subject to any requirements or conditions set out in the Schedule.

Date: 28 July 2010.

RAJNEEL NARAYAN,
Engineer Civil Maintenance,
Blacktown City Council
(by delegation from the Minister for Roads)

SCHEDULE

1. Citation

This Notice may be cited as Blacktown City Council 25 Metre B-Double route Notice No. 01/2010.

2. Commencement

This Notice takes effect on the date of gazettal.

3. Effect

This Notice remains in force until 30 September 2010 unless it is amended or repealed earlier.

4. Application

This Notice applies to those 25 metre B-Double vehicles which comply with Schedule 1 of the Road Transport (Mass, Loading and Access) Regulation 2005 and Schedule 2 of the Road Transport (Vehicle Registration) Regulation 2007.

5. Routes

Type	Road Name	Starting Point	Finishing Point
25	South Street, Marsden Park	Richmond Road, Marsden Park	400m from Richmond Road (Lot 1, DP 747184)

ROAD TRANSPORT (GENERAL) ACT 2005

Notice under Clause 20 the Road Transport (Mass, Loading and Access) Regulation 2005

MAITLAND CITY COUNCIL, in pursuance of Division 4 of Part 2 of the Road Transport (Mass, Loading, Access) Regulation 2005, by this Notice, specify the routes and areas on or in which 25 metre B-Doubles may be used subject to any requirements or conditions set out in the Schedule.

Date: 27 July 2010.

DAVID EVANS,
General Manager
Maitland City Council
(by delegation from the Minister for Roads)

SCHEDULE

1. Citation

This Notice may be cited as Maitland City Council 25 Metre B-Double Route Notice No. 1/2010.

2. Commencement

This Notice takes effect on the date of gazettal.

3. Effect

This Notice remains in force until 1 September 2010 unless it is amended or repealed earlier.

4. Application

This Notice applies to those 25 metre B-Double vehicles which comply with Schedule 1 of the Road Transport (Mass, Loading and Access) Regulation 2005 and Schedule 2 of the Road Transport (Vehicle Registration) Regulation 2007.

5. Routes

Type	Road No.	Road Name	Starting Point	Finishing Point	Conditions
25		Weakleys Drive, Beresfield	Newcastle / Maitland LGA boundary	Glenwood Drive	

ROAD TRANSPORT (GENERAL) ACT 2005

Notice under Clause 20 the Road Transport (Mass, Loading and Access) Regulation 2005

NEWCASTLE CITY COUNCIL, in pursuance of Division 4 of Part 2 of the Road Transport (Mass, Loading, Access) Regulation 2005, by this Notice, specify the routes and areas on or in which 25 metre B-Doubles may be used subject to any requirements or conditions set out in the Schedule.

Date: 21 July 2010.

LINDY HYAM,
General Manager,
Newcastle City Council
(by delegation from the Minister for Roads)

SCHEDULE**1. Citation**

This Notice may be cited as Newcastle City Council 25 Metre B-Double route Notice No. 2/2010.

2. Commencement

This Notice takes effect on the date of gazettal.

3. Effect

This Notice remains in force until 1 September 2010 unless it is amended or repealed earlier.

4. Application

This Notice applies to those 25 metre B-Double vehicles which comply with Schedule 1 of the Road Transport (Mass, Loading and Access) Regulation 2005 and Schedule 2 of the Road Transport (Vehicle Registration) Regulation 2007.

5. Routes

<i>Type</i>	<i>Road No.</i>	<i>Road Name</i>	<i>Starting Point</i>	<i>Finishing Point</i>	<i>Conditions</i>
25		Weakleys Drive, Beresfield	New England Highway (HW9)	Newcastle / Maitland LGA boundary	

ROAD TRANSPORT (GENERAL) ACT 2005

Notice under Clause 20 of the Road Transport (Mass, Loading and Access) Regulation 2005

WARRUMBUNGL SHIRE COUNCIL, in pursuance of Division 4 of Part 2 of the Road Transport (Mass, Loading, Access) Regulation 2005, by this Notice, specify the routes and areas on or in which 25 metre B-Doubles may be used subject to any requirements or conditions set out in the Schedule.

Dated: 22 July 2010.

ROBERT GERAGHTY,
General Manager,
Warrumbungle Shire Council
(by delegation from the Minister for Roads)

SCHEDULE**1. Citation**

This Notice may be cited as the Warrumbungle Shire Council 25 Metre B-Double Route Notice No. 1/2010.

2. Commencement

This Notice takes effect on the date of gazettal.

3. Effect

This Notice remains in force until 30 September 2010 unless it is amended or repealed earlier.

4. Application

This Notice applies to those 25 Metre B-Double vehicles which comply with Schedule 1 of the Road Transport (Mass, Loading and Access) Regulation 2005 and Schedule 2 of the Road Transport (Vehicle Registration) Regulation 2007.

5. Routes

<i>Type</i>	<i>Road Name</i>	<i>Starting Point</i>	<i>Finishing Point</i>
25.	Dalgarno Street, Coonabarabran.	Charles Street.	Cowper Street.

ROAD TRANSPORT (GENERAL) ACT 2005

Notice under the Roads Transport (Mass, Loading and Access) Regulation 2005

I, MICHAEL BUSHBY, Chief Executive of the Roads and Traffic Authority, in pursuance of the Road Transport (Mass, Loading, Access) Regulation 2005, by this Notice, specify the routes and areas on or in which 25 metre B-Doubles may be used subject to any requirements or conditions set out in the Schedule.

MICHAEL BUSHBY,
Chief Executive,
Roads and Traffic Authority

SCHEDULE

1. Citation

This Notice may be cited as the Roads and Traffic Authority B-Double Notice No. 32/2010.

2. Commencement

This Notice takes effect on the date of publication in the *New South Wales Government Gazette*.

3. Effect

This Notice remains in force until 30 September 2010 from the date of gazettal unless it is amended or repealed earlier.

4. Application

This Notice applies to those B-Double vehicles which comply with Schedule 1 of the Road Transport (Mass, Loading and Access) Regulation 2005 and Schedule 2 of the Road Transport (Vehicle Registration) Regulation 2007.

5. Routes

Type	Road No.	Road Name	Starting Point	Finishing Point	Conditions
25.	33.	Belanglo Creek Road, Belanglo State Forest.	Comp 158-159 Road.	Knapsack Gully Road.	All drivers are required to hold a current Forest Operators License and follow Contractor Haulage Operations Plans.
25.	18.	Bunnigalore Road, Belanglo State Forest.	HW2 Hume Highway.	Belanglo Firebreak Road.	Hume Highway access left in and left out only. All drivers are required to hold a current Forest Operators License and follow Contractor Haulage Operations Plans.
25.	19.	Cherry Tree Road, Belanglo State Forest.	Bunnigalore Road.	High Swamp Road.	All drivers are required to hold a current Forest Operators License and follow Contractor Haulage Operations Plans.
25.	36.	Farm House Road, Belanglo State Forest.	Bunnigalore Road.	High Swamp Road.	All drivers are required to hold a current Forest Operators License and follow Contractor Haulage Operations Plans.
25.	20.	High Swamp Road, Belanglo State Forest.	Cherry Tree Road.	Farm House Road.	All drivers are required to hold a current Forest Operators License and follow Contractor Haulage Operations Plans.
25.	22.	Regeneration Road, Belanglo State Forest.	Farm House Road.	Compartment 128-129 Road.	All drivers are required to hold a current Forest Operators License and follow Contractor Haulage Operations Plans.

<i>Type</i>	<i>Road No.</i>	<i>Road Name</i>	<i>Starting Point</i>	<i>Finishing Point</i>	<i>Conditions</i>
25.	21.	Compartment 130-131 Road, Belanglo State Forest.	Regeneration Road.	High Swamp Road.	All drivers are required to hold a current Forest Operators License and follow Contractor Haulage Operations Plans.
25.	37.	Compartment 128-129 Road, Belanglo State Forest.	Bunnigalore Road.	Regeneration Road.	All drivers are required to hold a current Forest Operators License and follow Contractor Haulage Operations Plans.
25.	38.	Compartment 158-159 Road, Belanglo State Forest.	Bunnigalore Road.	Belanglo Creek Road.	All drivers are required to hold a current Forest Operators License and follow Contractor Haulage Operations Plans.
25.	27.	Dalys Road, Belanglo State Forest.	Bunnigalore Road.	Old Pine Road.	All drivers are required to hold a current Forest Operators License and follow Contractor Haulage Operations Plans.
25.	39.	Old Pine Road, Belanglo State Forest.	Dalys Road.	Compartment 163-153 Road.	All drivers are required to hold a current Forest Operators License and follow Contractor Haulage Operations Plans.
25.	40.	Compartment 163-153 Road, Belanglo State Forest.	Old Pine Road.	Knapsack Gully Road.	All drivers are required to hold a current Forest Operators License and follow Contractor Haulage Operations Plans.
25.	41.	Knapsack Gully Road, Belanglo State Forest.	Belanglo Creek Road.	Compartment 163-153 Road.	All drivers are required to hold a current Forest Operators License and follow Contractor Haulage Operations Plans.
25.	42.	Ashurst Road, Belanglo State Forest.	Bunnigalore Road.	Compartment 125 Road.	All drivers are required to hold a current Forest Operators License and follow Contractor Haulage Operations Plans.
25.	23.	Compartment 125 Road, Belanglo State Forest.	Ashurst Road.	Experiment Road.	All drivers are required to hold a current Forest Operators License and follow Contractor Haulage Operations Plans.
25.	24.	Experiment Road, Belanglo State Forest.	Compartment 125 Road.	Compartment 117-118 Road.	All drivers are required to hold a current Forest Operators License and follow Contractor Haulage Operations Plans.
25.	25.	Compartment 126-118 Road, Belanglo State Forest.	Bunnigalore Road.	Cherry Tree Road.	All drivers are required to hold a current Forest Operators License and follow Contractor Haulage Operations Plans.

<i>Type</i>	<i>Road No.</i>	<i>Road Name</i>	<i>Starting Point</i>	<i>Finishing Point</i>	<i>Conditions</i>
25.	26.	Compartment 125-119 Road, Belanglo State Forest.	Bunnigalore Road.	Cherry Tree Road.	All drivers are required to hold a current Forest Operators License and follow Contractor Haulage Operations Plans.
25.	29.	Western Plantation Road, Belanglo State Forest.	Bunnigalore Road.	Compartment 116-145 Road.	All drivers are required to hold a current Forest Operators License and follow Contractor Haulage Operations Plans.
25.	30.	Compartment 116-145 Road, Belanglo State Forest.	Belanglo Firebreak Road.	Compartment 145-148 Road.	All drivers are required to hold a current Forest Operators License and follow Contractor Haulage Operations Plans.
25.	31.	Compartment 137-138 Road, Belanglo State Forest.	Belanglo Firebreak Road.	Western Plantation Road.	All drivers are required to hold a current Forest Operators License and follow Contractor Haulage Operations Plans.
25.	34.	Compartment 135-133 Road, Belanglo State Forest.	Belanglo Firebreak Road.	Western Plantation Road.	All drivers are required to hold a current Forest Operators License and follow Contractor Haulage Operations Plans.
25.	35.	Compartment 161-162 Road, Belanglo State Forest.	Bunnigalore Road.	Western Plantation Road.	All drivers are required to hold a current Forest Operators License and follow Contractor Haulage Operations Plans.

ROAD TRANSPORT (GENERAL) ACT 2005

Notice under the Roads Transport (Mass, Loading and Access) Regulation 2005

I, MICHAEL BUSHBY, Chief Executive of the Roads and Traffic Authority, in pursuance of the Road Transport (Mass, Loading, Access) Regulation 2005, by this Notice, specify the routes and areas on or in which 25 metre B-Doubles may be used subject to any requirements or conditions set out in the Schedule.

MICHAEL BUSHBY,
Chief Executive,
Roads and Traffic Authority

SCHEDULE**1. Citation**

This Notice may be cited as the Roads and Traffic Authority B-Double Notice No. 33/2010.

2. Commencement

This Notice takes effect on the date of publication in the *New South Wales Government Gazette*.

3. Effect

This Notice remains in force until 30 September 2010 from the date of gazettal unless it is amended or repealed earlier.

4. Application

This Notice applies to those B-Double vehicles which comply with Schedule 1 of the Road Transport (Mass, Loading and Access) Regulation 2005 and Schedule 2 of the Road Transport (Vehicle Registration) Regulation 2007.

5. Routes

<i>Type</i>	<i>Road No.</i>	<i>Road Name</i>	<i>Starting Point</i>	<i>Finishing Point</i>	<i>Conditions</i>
25.	1.	Burnt Cottage Road (North), Penrose State Forest.	Penrose Forest Way.	Penrose Forest Way.	All drivers are required to hold a current Forest Operators License and follow Contractor Haulage Operations Plans.
25.	19.	Compartment 10-24 Road, Penrose State Forest.	Penrose Forest Way.	Webbers Road.	All drivers are required to hold a current Forest Operators License and follow Contractor Haulage Operations Plans.
25.	2.	Compartment 24 Road, Penrose State Forest.	Penrose Forest Way.	Webbers Road.	All drivers are required to hold a current Forest Operators License and follow Contractor Haulage Operations Plans.
25.	3.	Compartment 23-28 Road, Penrose State Forest.	Penrose Forest Way.	Compartment 25-27 Road.	All drivers are required to hold a current Forest Operators License and follow Contractor Haulage Operations Plans.
25.	4.	Compartment 25-27 Road, Penrose State Forest.	Compartment 24 Road.	Old Hut Road.	All drivers are required to hold a current Forest Operators License and follow Contractor Haulage Operations Plans.
25.	18.	Webbers Road, Penrose State Forest.	Compartment 25-26 Road.	Compartment 10-24 Road.	All drivers are required to hold a current Forest Operators License and follow Contractor Haulage Operations Plans.

<i>Type</i>	<i>Road No.</i>	<i>Road Name</i>	<i>Starting Point</i>	<i>Finishing Point</i>	<i>Conditions</i>
25.	5.	Webbers Road, Penrose State Forest.	Penrose Forest Way.	Old Hut Road.	All drivers are required to hold a current Forest Operators License and follow Contractor Haulage Operations Plans.
25.	6.	Compartment 29-30 Road, Penrose State Forest.	Old Hut Road.	Webbers Road.	All drivers are required to hold a current Forest Operators License and follow Contractor Haulage Operations Plans.
25.	7.	Compartment 38 Road, Penrose State Forest.	Penrose Forest Way.	Old Hut Road.	All drivers are required to hold a current Forest Operators License and follow Contractor Haulage Operations Plans.
25.	8.	Old Hut Road, Penrose State Forest.	Webbers Road.	Freestone Road.	All drivers are required to hold a current Forest Operators License and follow Contractor Haulage Operations Plans.
25.	9.	Burnt Cottage Road, Penrose State Forest.	Old Hut Road.	Compartment 11-19 Road.	All drivers are required to hold a current Forest Operators License and follow Contractor Haulage Operations Plans.
25.	17.	Burnt Cottage Road (South), Penrose State Forest.	Old Hut Road.	Paddys River Road.	All drivers are required to hold a current Forest Operators License and follow Contractor Haulage Operations Plans.
25.	10.	Compartment 11-19 Road, Penrose State Forest.	Penrose Forest Way.	Compartment 14-15 Road.	All drivers are required to hold a current Forest Operators License and follow Contractor Haulage Operations Plans.
25.	11.	Freestone Road, Penrose State Forest.	Compartment 38 Road.	Compartment 49 Turnaround.	All drivers are required to hold a current Forest Operators License and follow Contractor Haulage Operations Plans.
25.	12.	Paddys River Road, Penrose State Forest.	Burnt Cottage Road (South).	Compartment 44-45 Road.	All drivers are required to hold a current Forest Operators License and follow Contractor Haulage Operations Plans.
25.	20.	Compartment 44-45 Road, Penrose State Forest.	Freestone Road.	Paddys River Road.	All drivers are required to hold a current Forest Operators License and follow Contractor Haulage Operations Plans.
25.	13.	Compartment 41-42 Road, Penrose State Forest.	Old Hut Road.	Paddys River Road.	All drivers are required to hold a current Forest Operators License and follow Contractor Haulage Operations Plans.

<i>Type</i>	<i>Road No.</i>	<i>Road Name</i>	<i>Starting Point</i>	<i>Finishing Point</i>	<i>Conditions</i>
25.	14.	Compartment 14-15 Road, Penrose State Forest.	Compartment 11-19 Road.	Hanging Rock Swamp Road.	All drivers are required to hold a current Forest Operators License and follow Contractor Haulage Operations Plans.
25.	15.	Hanging Rock Swamp Road, Penrose State Forest.	Compartment 14-15 Road.	Compartment 12-13 Road.	All drivers are required to hold a current Forest Operators License and follow Contractor Haulage Operations Plans.
25.	16.	Compartment 12-13 Road, Penrose State Forest.	Hanging Rock Swamp Road.	Compartment 11-19 Road.	All drivers are required to hold a current Forest Operators License and follow Contractor Haulage Operations Plans.
25.	21.	Compartment 25-26 Road, Penrose State Forest.	Compartment 23-28 Road, Penrose State Forest.	Webbers Road.	All drivers are required to hold a current Forest Operators License and follow Contractor Haulage Operations Plans.

Office of Water

WATER ACT, 1912

APPLICATIONS for licenses under Part 2 Section 10 of the Water Act 1912 within a Proclaimed (declared) Local Area under section 5(4) has been received from:

Gwydir River Valley

Keith Nelson Rogers for a pump on Whitlow Creek on Lot 1 DP 1092062 Parish Myall, County Murchison, for stock purposes. New licence. Ref: 90SL101048.

Namoi River Valley

Aston Coal 2 Pty Ltd for one existing overshot dam, a cutting and a pump on an unnamed watercourse on Lot 42 and Lot 58 DP 754940 Parish Leard, County Nandewar, for water supply for mining purposes and irrigation. Replaces licence 90SL51655 due to additional use of water. Ref: 90SL101060.

Written objections to the applications specifying grounds thereof may be made by any statutory authority or local occupier within the proclaimed area, whose interests may be affected and must be lodged with the NSW Office of Water, PO Box 550 Tamworth NSW 2400 within 28 days of the date of publication.

GEOFF CAMERON,
Manager Licensing, Border Rivers/Gwydir & Namoi

WATER ACT 1912

APPLICATIONS for licenses under Section 10 of Part 2 of the Water Act 1912 has been received from:

Clare Johnson for 1 pump on Oxley River on a council public road fronting Lot 2 DP 852929 County Rous, Parish Burrell, for domestic use. New License. Ref: 30SL067111.

Sandra Phoebe Brunet and Terrence Peter De Lacy for 1 pump on Tweed River on Lot 6 DP 700767, Parish Wollumbin, County Rous, for irrigation of 1.5 ha (30ML). Replacement license application – no increase in entitlement. Ref: 30SL067114.

Sandra Phoebe Brunet and Terrence Peter De Lacy for 1 pump on Tweed River on Lot 5 DP 700767, Parish Wollumbin, County Rous, for irrigation of 1.5 ha (30ML). Replacement license application – no increase in entitlement. Ref: 30SL067113.

Written objections to the applications specifying the grounds thereof must be lodged with the NSW Office of Water, PO Box 796, Murwillumbah NSW 2484 within 28 days of the date of publication.

B. MCCULLOCH,
Licensing Officer

WATER ACT 1912

THE Local Land Board for the Land District of Moree will, at 10.00 am on Tuesday 24 August, 2010 and if required on Wednesday 25 August 2010, at the Moree Court House, Frome Street Moree, publicly inquire as to the desirability of granting an application for a licence under Part 2 of the Water Act, 1912 by Wellmax Investments Pty Ltd, for 2 block dams and 2 pumps on Geary Creek on Lot 16 DP 750471 and 2 block dams and 2 pumps on Geary Creek on Lot 28 DP 750471, both Parish of Hamilton, County of Benarba, for conservation of water and water supply for stock purposes and irrigation. Ref: 90SL50601.

Any person who thinks their interests may be affected by the granting of this application may present their case at this hearing.

VIV RUSSELL,
Manager Licensing North

Other Notices

ANTI-DISCRIMINATION ACT 1977

Exemption Order

UNDER the provisions of section 126 of the Anti-Discrimination Act 1977, an exemption is given from sections 8, 51, 52 and 53 of the Anti-Discrimination Act 1977, to the NSW Federation of Housing Associations Inc, to designate and recruit for an Aboriginal Trainee Administrative Assistant and an Aboriginal Registration Support Coordinator.

This exemption will remain in force for a period of five years from the date given.

Dated this 21st day of July 2010.

STEPAN KERKYASHARIAN, AM,
President,
Anti-Discrimination Board of NSW

ASSOCIATIONS INCORPORATION ACT 2009

Cancellation of incorporation pursuant to section 72

TAKE NOTICE that the incorporation of the following associations is cancelled by this notice pursuant to section 72 of the Associations Incorporation Act, 2009.

Cancellation is effective as at the date of gazettal.

Friends of Timbertown Incorporated Inc9890097
Nosh on the Namoi Incorporated Inc9879121
Liston Farmers Landcare and Feral Animal Control Group Incorporated Y1275723
Kiama Ladies' Probus Club Inc Y0510410
Mount Crawney Repeater Association Incorporated Y2107107
Lions Challenge Club of Mingara Tumbi Umbi Incorporated Inc9874834
Wakool T.O.W.N Club Incorporated Inc9882935
Life Recovery Ministries Incorporated Inc9884345
Friends of the Crossing Theatre Incorporated Inc9878858
Auburn Neighbourhood Community Aid Centre Inc Y0730931
Korea and South East Asia Forces Association NSW Australia Incorporated Y2011812
Walgett Advisory Group Incorporated Y2849344
Macquarie Conference Basketball Association Incorporated Inc9882648
Ocean Paddlers Outrigger Canoe Club Incorporated Inc9877793
The Assyrian Australian Academic Society Incorporated Y2076234

Dated 28 July 2010.

ANTHONY DONOVAN,
A/Manager Financial Analysis
Registry of Co-operatives & Associations
NSW Fair Trading
Department of Services, Technology & Administration

ASSOCIATIONS INCORPORATION ACT 2009

Cancellation of incorporation pursuant to section 76

TAKE NOTICE that the incorporation of the following associations is cancelled by this notice pursuant to section 76 of the Associations Incorporation Act, 2009.

Cancellation is effective as at the date of gazettal.

Nambucca Valley Woodcrafters Inc Y1621441
Blackheath Memorial Park & Gardens Advisory Committee Incorporated Inc9884244
Diocese of Wagga Wagga Priests Central Salary Incorporated Inc9878743
Australian Deaf Darts Association Incorporated Inc9878863
Eugowra North Landcare Group Incorporated Y2607523

Dated 28 July 2010.

ANTHONY DONOVAN,
A/Manager Financial Analysis
Registry of Co-operatives & Associations
Office of Fair Trading
Department of Services, Technology & Administration

ASSOCIATIONS INCORPORATION ACT 2009

Reinstatement of Cancelled Association Pursuant to Section 84

THE incorporation of MANLY WARRINGAH & PITTWATER PONY CLUB INC (Y0667609) cancelled on 18 September 2009 is reinstated pursuant to section 84 of the Associations Incorporation Act 2009.

Dated 26th day of July 2010.

ANTHONY DONOVAN,
A/Manager, Financial Analysis,
Registry of Co-operatives & Associations,
NSW Fair Trading

ASSOCIATIONS INCORPORATION ACT 2009

Reinstatement of Cancelled Association Pursuant to Section 84

THE incorporation of COONAMBLE EQUESTRIAN CLUB INCC (Y0331801) cancelled on 4 December 2009 is reinstated pursuant to section 84 of the Associations Incorporation Act 2009.

Dated 26th day of July 2010.

ANTHONY DONOVAN,
A/Manager, Financial Analysis,
Registry of Co-operatives & Associations,
NSW Fair Trading

CHARITABLE TRUSTS ACT 1993

Notice Under Section 15
Proposed Cy-Pres Scheme Relating to
the Estate of the Late Jean Katherine Kimbley

SECTION 9 (1) of the Charitable Trusts Act 1993 permits the application of property cy-pres where the spirit of the original trust can no longer be implemented.

In her 1993 Will, Jean Kimbley directed her estate to the Save the Children Fund (NSW) Division, provided that the Save the Children Fund NSW existed at the time of her death. In July 2004, following a nationwide amalgamation of Save the Children Fund organisations, Save the Children Fund (NSW) was placed into liquidation. Ms Kimbley died on 14 December 2004.

Probate of the will was granted in March 2005 to the Public Trustee (now NSW Trustee and Guardian), which now applies to the Attorney General for a cy pres scheme to apply the residuary of the estate to Save the Children Australia.

The Solicitor General, as delegate of the Attorney General in Charitable Trusts Act 1993 matters, has determined that this is an appropriate matter in which the Attorney General should approve a cy-pres scheme under section 12 (1) (a) of the Charitable Trusts Act 1993.

The proposed scheme will permit the bequest in the will of Ms Kimbley to the Save the Children Fund (NSW) Division to be applied to Save the Children Australia, to be held on trust and used for charitable activities conducted by Save the Children Australia's New South Wales office.

Take note that within one month after the publication of this notice any person may make representations or suggestions to the Attorney General in respect of the proposed scheme. Representations should be made to: The Director, Legal Services Branch, NSW DJAG, GPO Box 6, Sydney NSW 2001.

Date: 26 July 2010.

LAURIE GLANFIELD,
Director General,
NSW Department of Justice and Attorney General

CHARITABLE TRUSTS ACT 1993

Order Under Section 12
Cy-Pres Scheme Relating to
the Estate of the Late Florence Faithfull

SECTION 9 (1) of the Charitable Trusts Act 1993 permits the application of property cy-pres where the spirit of the original trust can no longer be implemented.

Miss Florence Faithfull died in 1949 and in her Will bequeathed a 1/3 part 'endowment fund' to the NSW Division of the Australian Red Cross for the sole support of the Graythwaite Soldiers Convalescent Home in North Sydney (which was operated by the Red Cross). A fund was set up in 1963, with the Red Cross the trustee of the money. In 1980 however, the Red Cross ceased to operate Graythwaite (although the income of the fund continued to be transferred to Graythwaite until 2004). In November 2004 the fund was closed and the money transferred to the Red Cross's General Account. The money has been kept as a Special Purpose Fund and interest has been credited yearly. The balance currently stands at approximately \$17,000.00.

The Red Cross applied in 2009 to the Attorney General, seeking a cy pres scheme to permit the use of the funds for the Red Cross's International Tracing Program. The Tracing Service in Australia is part of the International Red Cross/Red Crescent Movement global tracing network, whose aim is to re-establish contact between family members separated by war or civil conflict or natural disasters.

As delegate of the Attorney General, I have formed a view that the gift in the Will is a gift for a charitable purpose. I consider that the original charitable purpose has failed and that this is an appropriate matter in which the Attorney General should approve a cy-pres scheme under section 12 (1) (a) of the Charitable Trusts Act 1993.

I have approved that the Attorney General establish a cy-pres scheme pursuant to section 12 of the Charitable Trusts Act 1993 and, pursuant to section 12 of the Charitable Trusts Act I now hereby order that the gift in the will of Florence Faithfull is to be applied to the International Tracing Program of the Red Cross as proposed by the Red Cross.

This Order will take effect 21 days after its publication in the Government Gazette, in accordance with section 16 (2) of the Charitable Trusts Act 1993.

Date of Order: 26 July 2010.

M. G. SEXTON, S.C.,
Solicitor General
(under delegation from the Attorney General)

CO-OPERATIVES ACT 1992

Notice Under Section 601AA of the Corporations Act 2001 as Applied by Section 325 of the Co-Operatives Act 1992

NOTICE is hereby given that the Co-operative mentioned below will be deregistered when two months have passed since the publication of this notice:

The Showroom Art Co-operative Limited

Dated this twenty-sixth day of July 2010.

A. DONOVAN,
Delegate of the Registrar of Co-Operatives

CO-OPERATIVES ACT 1992

Notice Under Section 601AB of the Corporations Act 2001 as Applied by Section 325 of the Co-Operatives Act 1992

NOTICE is hereby given that the Co-operative mentioned below will be deregistered when two months have passed since the publication of this notice:

Gamilarart Gallery Co-operative Limited

Dated this twenty-sixth day of July 2010.

A. DONOVAN,
Delegate of the Registrar of Co-Operatives

DISTRICT COURT OF NEW SOUTH WALES

Direction

PURSUANT to section 173 of the District Court Act 1973, I direct that the District Court shall sit in its criminal jurisdiction at the place and time shown as follows:

Port Macquarie	10:00 am	6 September 2010 (2 weeks)
		Sittings cancelled

Dated this 28th day of July 2010.

R. O. BLANCH,
Chief Judge

DISTRICT COURT OF NEW SOUTH WALES

Direction

PURSUANT to section 32 of the District Court Act 1973, I direct that the District Court shall sit in its civil jurisdiction at the place and time shown as follows:

Taree	10.00am	2 August 2010 (1 week)
		In lieu of 2 August 2010 (2 weeks)

Dated this 28th day of July 2010.

R. O. BLANCH,
Chief Judge

GEOGRAPHICAL NAMES ACT 1966

PURSUANT to the provisions of Section 8 of the Geographical Names Act 1966, the Geographical Names Board hereby notifies that it proposes to assign the names listed hereunder as geographical names.

Any person wishing to make comment upon these proposals may within one (1) month of the date of this notice, write to the Secretary of the Board with that comment.

Proposed Name: Bathurst Town Square
Designation: Historic Area
L.G.A.: Bathurst Regional Council
Parish: Bathurst
County: Bathurst
L.P.I. Map: Bathurst
1:100,000 Map: Bathurst 8831
Reference: GNB 5461

Proposed Name: Gabun Gujaaja Reserve
Designation: Reserve
L.G.A.: Campbelltown City Council
Parish: Menangle
County: Cumberland
L.P.I. Map: Campbelltown
1:100,000 Map: Wollongong 9029
Reference: GNB 5353

Proposed Name: Dr Krivanek Walkway
Designation: Reserve
L.G.A.: Blacktown City Council
Parish: Prospect
County: Cumberland
L.P.I. Map: Prospect
1:100,000 Map: Penrith 9030
Reference: GNB 5455

Proposed Name: Janet Cant Park
Designation: Reserve
L.G.A.: Coonamble Shire Council
Parish: Moorambilla
County: Leichhardt
L.P.I. Map: Coonamble
1:100,000 Map: Coonamble 8536
Reference: GNB 5420

Proposed Name: Smith Park
Designation: Reserve
L.G.A.: Coonamble Shire Council
Parish: Moorambilla
County: Leichhardt
L.P.I. Map: Coonamble
1:100,000 Map: Coonamble 8536
Reference: GNB 5420

Proposed Name: Narwan Gully
Designation: Gully
L.G.A.: Armidale Dumaresq Council
Parish: Duval
County: Sandon
L.P.I. Map: Dumaresq
1:100,000 Map: Guyra 9237
Reference: GNB 5391

Proposed Name: Pole Depot Park
Designation: Reserve
L.G.A.: Hurstville City Council
Parish: St George
County: Cumberland
L.P.I. Map: Botany Bay
1:100,000 Map: Sydney 9130
Reference: GNB 5452

Proposed Name: Thomas Donovan Park
Designation: Reserve
L.G.A.: Camden Council
Parish: Narellan
County: Cumberland
L.P.I. Map: Liverpool
1:100,000 Map: Liverpool 9030
Reference: GNB 5456

Proposed Name: Hassall Park
Assigned Name: Hassell Park
Designation: Reserve
L.G.A.: Ku-Ring-Gai Council
Parish: Gordon
County: Cumberland
L.P.I. Map: Hornsby
1:100,000 Map: Sydney 9130
Reference: GNB 5462

Proposed Name: Macdonald Park
Designation: Reserve
L.G.A.: Coonamble Shire Council
Parish: Moorambilla
County: Leichhardt
L.P.I. Map: Coonamble
1:100,000 Map: Coonamble 8536
Reference: GNB 5420

Proposed Name: Warrena Weir Reserve
Designation: Reserve
L.G.A.: Coonamble Shire Council
Parish: Warrena
County: Leichhardt
L.P.I. Map: Coonamble
1:100,000 Map: Coonamble 8536
Reference: GNB5420

Proposed Name: Bundar Gully
Designation: Gully
L.G.A.: Armidale Dumaresq Council
Parish: Duval
County: Sandon
L.P.I. Map: Dumaresq
1:100,000 Map: Guyra 9237
Reference: GNB 5391

The position and the extent for these features are recorded and shown within the Geographical Names Register of New South Wales. This information can be accessed through the Board's Web Site at www.gnb.nsw.gov.au.

In accordance with Section 9 of the Geographical Names Act 1966 all submissions lodged may be subject to a Freedom of Information application and may be viewed by a third party to assist the Board in considering this proposal.

WARWICK WATKINS, AM,
Chairperson

Geographical Names Board
PO Box 143
Bathurst NSW

GEOGRAPHICAL NAMES ACT 1966

PURSUANT to the provisions of section 10 of the Geographical Names Act 1966, the Geographical Names Board has this day assigned the names listed hereunder as geographical names.

Assigned Name: Catalina Park
Designation: Reserve
L.G.A.: Liverpool City Council
Parish: Cabramatta
County: Cumberland
L.P.I. Map: Liverpool
1:100,000 Map: Penrith 9030
Reference: GNB 5321

Assigned Name: Bristol Park
Designation: Reserve
L.G.A.: Liverpool City Council
Parish: Cabramatta
County: Cumberland
L.P.I. Map: Liverpool
1:100,000 Map: Penrith 9030
Reference: GNB 5321

Assigned Name: Cessna Reserve
Designation: Reserve
L.G.A.: Liverpool City Council
Parish: Cabramatta
County: Cumberland
L.P.I. Map: Liverpool
1:100,000 Map: Penrith 9030
Reference: GNB 5321

Assigned Name: Kittyhawk Park
Designation: Reserve
L.G.A.: Liverpool City Council
Parish: Cabramatta
County: Cumberland
L.P.I. Map: Liverpool
1:100,000 Map: Penrith 9030
Reference: GNB 5321

Assigned Name: Cecile Herman Park
Designation: Reserve
L.G.A.: Ashfield Council
Parish: Petersham
County: Cumberland
L.P.I. Map: Botany Bay
1:100,000 Map: Sydney 9130
Reference: GNB 5443

Assigned Name: Exeter Farm Reserve
Designation: Reserve
L.G.A.: Blacktown City Council
Parish: Prospect
County: Cumberland
L.P.I. Map: Prospect
1:100,000 Map: Penrith 9030
Reference: GNB 5451

Assigned Name: Lancaster Park
Designation: Reserve
L.G.A.: Liverpool City Council
Parish: Cabramatta
County: Cumberland
L.P.I. Map: Liverpool
1:100,000 Map: Penrith 9030
Reference: GNB 5321

Assigned Name: Cirillo Reserve
Designation: Reserve
L.G.A.: Liverpool City Council
Parish: Cabramatta
County: Cumberland
L.P.I. Map: Liverpool
1:100,000 Map: Penrith 9030
Reference: GNB 5321

Assigned Name: Stante Reserve
Designation: Reserve
L.G.A.: Liverpool City Council
Parish: Cabramatta
County: Cumberland
L.P.I. Map: Liverpool
1:100,000 Map: Penrith 9030
Reference: GNB 5321

Assigned Name: Kulnura Pioneer Park
Designation: Reserve
L.G.A.: Wyong Shire Council
Parish: Stowe
County: Northumberland
L.P.I. Map: Kulnura
1:100,000 Map: Gosford 9131
Reference: GNB 5429

Assigned Name: Gail Meagher Park
Designation: Reserve
L.G.A.: Parramatta City Council
Parish: St John
County: Cumberland
L.P.I. Map: Prospect
1:100,000 Map: Penrith 9030
Reference: GNB 5448

The position and the extent for these features are recorded and shown within the Geographical Names Register of New South Wales. This information can be accessed through the Board's website at www.gnb.nsw.gov.au

WARWICK WATKINS, A.M.,
Chairperson

Geographical Names Board
PO Box 143
Bathurst NSW 2795

SAFER COMMUNITY COMPACT

Order

I, the Honourable John Hatzistergos Attorney General of the State of New South Wales, in pursuance of section 39 (1) of the Children (Protection and Parental Responsibility) Act 1997, do, by this my Order, approve Burwood Council's Crime Prevention Strategy – Robbery and Steal from a Person 2009 as a Safer Community Compact for the purposes of Division 3 of Part 4 of that Act.

This Order takes effect on 17 June 2010 and remains in force until 16 June 2013.

Signed at Sydney, this 15 day of July 2010.

JOHN HATZISTERGOS,
Attorney General

VEXATIOUS PROCEEDINGS ACT 2008

Notification of orders concerning vexatious litigants

CLAYTON ROBERT CROKER, on 22 July 2010, Fullerton J ordered that:

- pursuant to section 8 (7) (b) of the Vexatious Proceedings Act 2008, Clayton Robert Croker is prohibited from instituting proceedings in New South Wales other than with leave of an appropriate court under that Act.
- That any legal proceedings instituted by Clayton Robert Croker in any court or tribunal in New South Wales before the date of this order are hereby stayed.

PRIVATE ADVERTISEMENTS

COUNCIL NOTICES

CARRATHOOL SHIRE COUNCIL

Roads Act 1993, Section 162

Road Naming

NOTICE is hereby given that Carrathool Shire Council, in pursuance of section 162 of the Roads Act 1993, has named the following lanes within the Village of Carrathool:

<i>Location</i>	<i>New Road Name</i>
Lane between Herriot and Gordon Streets from Glover to Illilliwa Street.	McClure Lane
Lane between Gordon and Cambridge Streets from Glover to Illilliwa Street.	Cattanach Lane
Lane between Cambridge and Lachlan Streets from Wade to Illilliwa Street.	Burns Lane
Lane off Carrathool Road, Carrathool.	Wrights Lane

Authorised by resolution of Council on 20 July 2010. The above lane names have been advertised and notified. KEN CROSKELL, General Manager, Carrathool Shire Council, Cobram Street (PO Box 12), Goolgowi NSW 2652. [5368]

FORBES SHIRE COUNCIL

Naming of Roads

NOTICE is hereby given that Forbes Shire Council, in pursuance of section 162 of the Roads Act 1993, has named/re-named the roads/lanes described hereunder:

- Present Name:* Weelong-Wirrinia Road (commencing from State Highway 17 (Newell Highway) to Wirrinia Road) – 22.68 km in length
Proposed Name: Mount Tallabung Road
- Present Name:* Gaymards Lane – Lachlona Access (commencing at Gaymards Lane to end) – 0.64 km in length
Proposed Name: Allbett Lane
- Present Name:* Unnamed section of roadway situated West of Monks Lane at the T-intersection of Monks Lane/Lenlong Lane (lhs) leading to the property “Moobung”. 2.54 km in length
Proposed Name: Mattiske Lane

Authorised by resolution of Council on Thursday 15 July 2010. C. BYWATER, General Manager, Forbes Shire Council, PO Box 333, Forbes NSW 2871. [5369]

FORBES SHIRE COUNCIL

ERRATUM

Roads Act 1993

Naming of Council Roads

- THE road originally gazetted in the *New South Wales Government Gazette* of 11 December 2009, as Cooyong Road (Northern section) should be correctly spelt as “Cooyong Lane”.

- THE road originally gazetted in the *New South Wales Government Gazette* of 11 December 2009, as Wilgalong Lane is correct, but this lane was formerly known as “Cooyong Lane” (Southern section) and not Cooyong Road as incorrectly stated in this issue.

C. BYWATER, General Manager, Forbes Shire Council, PO Box 333, Forbes NSW 2871. [5370]

KEMPSEY SHIRE COUNCIL

Roads Act 1993

Land Acquisition (Just Terms Compensation) Act 1991

Notice of Compulsory Acquisition of Land

KEMPSEY SHIRE COUNCIL declares with the approval of Her Excellency the Governor that the lands described in the schedule below, excluding any mines or deposits of minerals in the lands, are acquired by compulsory process in accordance with the provisions of the Land Acquisition (Just Terms Compensation) Act 1991 for public road and for compensation for land acquired for public road. Dated at Kempsey 26 July 2010. DAVID RAWLINGS, General Manager, Kempsey Shire Council, 22 Tozer Street, West Kempsey NSW 2440.

SCHEDULE

Lot 1, DP 1094950; Lot 2, DP 1094950; Lot 3, DP 1094950; Lot 4, DP 1094950; Lot 5, DP 1094950; Lot 6, DP 1094950; Lot 7, DP 1094950. [5371]

KEMPSEY SHIRE COUNCIL

Roads Act 1993, Section 10

Dedication of Land as Public Road

NOTICE is hereby given that in accordance with the provisions of Section 10 of the Roads Act 1993, the land held by Council as described in the Schedule below is hereby dedicated as public road. DAVID RAWLINGS, General Manager, Kempsey Shire Council, 22 Tozer Street, West Kempsey NSW 2440.

SCHEDULE

Lots 1, 2 and 3, DP 1094950, Parish Boonanghi, County Dudley. [5372]

LISMORE CITY COUNCIL

Roads Act 1993, Section 162

Naming of Public Road

NOTICE is given that Lismore City Council, pursuant to the Roads Act 1993, Section 162 and Roads Regulation 2008, has named the new road described below:

<i>Location/Description</i>	<i>New Road Name</i>
Road running north, Wyrallah	McDonald Place

No objections to the proposed name were received. Paul G. O’SULLIVAN, General Manager, Lismore City Council, PO Box 23A, Lismore NSW 2480. [5373]

PORT STEPHENS COUNCIL

Roads Act 1993, Section 25

Road Widening Order

COUNCIL hereby issues a Road Widening Order as per the advertised proposal dated 13 May 2010 over the whole of Lot 1, DP 874513 to widen Sturgeon Street at Raymond Terrace. The Order will take effect on publication of this notice.

Council contact: C. Johnson (02) 4980 0265. P. GESLING, General Manager, Port Stephens Council, PO Box 42, Raymond Terrace NSW 2324. Council file reference: PSC2009-02472 [5374]

RICHMOND VALLEY COUNCIL

Local Government Act 1993

Land Acquisition (Just Terms Compensation) Act 1991

Notice of Compulsory Acquisition of Land

RICHMOND VALLEY COUNCIL declares with the approval of Her Excellency the Governor that the easements described in the schedule below, excluding mines and minerals in the land, are acquired by compulsory process in accordance with the provisions of the Land Acquisition (Just Terms Compensation) Act 1991 for sewerage purposes. Dated at Casino, 9 March 2010. BRIAN WILKINSON, General Manager, Richmond Valley Council, Locked Bag 10, Casino NSW 2470.

SCHEDULE

Interest in Land

Rights as described under the heading Easement for Sewer Pipeline over the site shown in DP 1142891 as '(R) – PROPOSED EASEMENT FOR ACCESS AND SERVICES 30.175 WIDE AND 20.115 WIDE'

Rights as described under the heading Easement for Access over the site shown in DP 1142891 as '(R) – PROPOSED EASEMENT FOR ACCESS AND SERVICES 30.175 WIDE AND 20.115 WIDE'

Rights as described in Part A in Memorandum AA26009 registered at Land and Property Information NSW over the site shown in DP 1142891 as (P) – PROPOSED EASEMENT FOR OVERHEAD POWERLINES 20 WIDE'

Rights to be Acquired

Easement for Access

FULL AND FREE right for the Body having the benefit of this easement (being a public or local authority) and every person authorised by it from time to time and at all times to go, pass and repass for all purposes with or without materials, tools, implements, plant, machinery, or vehicles upon and over the surface of the servient tenement TOGETHER WITH the right to enter upon the servient tenement from time to time and at all times with any materials, tools, implements, plant machinery, or vehicles and to remain there for any reasonable time for the purpose of laying upon the surface of the servient tenement, rock, stone, gravel, bitumen, concrete or other material, or for the purpose of removing the surface and undersurface of the servient tenement and substituting therefor either in whole or part, rock, stone, gravel, bitumen, concrete or other material and of forming and maintaining a road thereon to such standards as may from time to time be determined by the Body having the benefit of this easement.

Easement for Sewer Pipeline

FULL AND FREE right for the Body having the benefit of this easement (being a public or local authority) and every person authorised by it from time to time and at all times to pass and convey sewage in any quantities through the servient tenement TOGETHER WITH the right to use for the purpose of the easement any line of pipes (including works ancillary thereto) already laid within the servient tenement for the purposes of the passage and conveyance of such sewage or any pipe or pipes (including works ancillary thereto) in replacement, substitution or duplication therefor and where no such line of pipes exists to lay place and maintain a line of pipes of sufficient internal diameter (including works ancillary thereto) beneath the surface of the servient tenement AND TO lay place and maintain upon the surface of the servient tenement any works ancillary to the said line of pipes AND TOGETHER WITH the right for the Body having the benefit of this easement (being a public or local authority) and every person authorised by it with any tools, implements, or machinery, necessary for the purposes, to enter upon the servient tenement and to remain there for any reasonable time for the purposes of laying, inspecting, cleansing, repairing, maintaining, or renewing such pipeline or any part thereof (including works ancillary thereto) AND for any of the aforesaid purposes to open the soil of the servient tenement to such extent as may be necessary PROVIDED THAT the Body having the benefit of this easement (being a public or local authority) and every person authorised by it will take all reasonable precautions to ensure as little disturbance as possible to the surface of the servient tenement and will restore that surface as nearly as practicable to its original condition. [5375]

TWEED SHIRE COUNCIL

Roads Act 1993

Renaming of Public Roads

NOTICE is hereby given that the Tweed Shire Council, in pursuance of section 162 of the Roads Act 1993, has renamed Lorna Street to Cylinders Drive and Carne Street to Seaside Drive at Kingscliff. Authorised by resolution of the Council on 20 July 2010. MICHAEL RAYNER, General Manager, Tweed Shire Council, Civic Centre, Tumbulgum Road, Murwillumbah NSW 2484. [5376]

TWEED SHIRE COUNCIL

Roads Act 1993

Naming of Public Road

NOTICE is hereby given that the Tweed Shire Council, in pursuance of section 162 of the Roads Act 1993, has named the roads within the Seaside City Development at Kingscliff as:

Oasis Way, Windsong Way, Sailfish Way,
Nautilus Way, Indigo Lane, Castaway Lane,
Edgewater Lane

Authorised by resolution of the Council on 20 July 2010. MICHAEL RAYNER, General Manager, Tweed Shire Council, Civic Centre, Tumbulgum Road, Murwillumbah NSW 2484. [5377]

TWEED SHIRE COUNCIL

Roads Act 1993

Naming of Public Road

NOTICE is hereby given that the Tweed Shire Council, in pursuance of section 162 of the Roads Act 1993, has named the road that runs off Coronation Avenue to St Marks Anglican Church at Pottsville, as:

Berkleys Lane

Authorised by resolution of the Council on 20 July 2010, MICHAEL RAYNER, General Manager, Tweed Shire Council, Civic Centre, Tumbulgum Road, Murwillumbah NSW 2484. [5378]

WYONG SHIRE COUNCIL

Local Government Act 1993

Land Acquisition (Just Terms Compensation) Act 1991

Notice of Compulsory Acquisition of Land

WYONG SHIRE COUNCIL declares with the approval of Her Excellency the Governor that the easement described in the Schedule below, excluding any mines or deposits of minerals in the land, is acquired by compulsory process in accordance with the provisions of the Land Acquisition (Just Terms Compensation) Act 1991 for drainage. Dated at Wyong, 23 July 2010. MICHAEL WHITTAKER, General Manager, Wyong Shire Council, PO Box 20, Wyong NSW 2259.

SCHEDULE

An easement in gross to drain water 3 and 8 wide and variable width upon the terms provided in Schedule 4A of the Conveyancing Act 1919 affecting Lot 8, DP 1014170; Lot 9, DP 1014170 and Lot 4, DP 877668. [5379]

ESTATE NOTICES

NOTICE of intended distribution of estate. – Any person having any claim upon the estate of ABDULLAH MIKHAEL CHEBAT, late of West Ryde, in the State of New South Wales, who died on 8 December 2009, must send particulars of his claim to the representative for the estate at care of Fordham Lawyers, Solicitors, Highbury, 12 Station Street, West Ryde NSW 2114, not more than 30 days after publication of this notice. After that time the legal representative intends to distribute the property in the estate unless an application or notice of intended application for a family provision order is received by the legal representative. Probate was granted in New South Wales on 22 July 2010. FORDHAM LAWYERS, Solicitors, Highbury, 12 Station Street, West Ryde NSW 2114 (PO Box 107, West Ryde NSW 1685) (DX 27551, West Ryde), tel.: (02) 9858 1533. [5380]

NOTICE of intended distribution of estate. – Any person having any claim upon the estate of WILLIAM BARNES COCKBURN, late of 31 George Street, Mortdale, in the State of New South Wales, who died on 9 May 2009, must send particulars of his claim to the administrator c.o. Colin J. Duff, Solicitor, 7 Morts Road, Mortdale NSW 2223, on or before the expiration of 31 days from the date of publication of this notice. After that time and after six months from the death of their deceased the assets of the estate may be

conveyed and distributed having regard only to the claims, including an application or notice of intended application for a family provision order, of which at the time of conveyance or distribution the administrator has notice. Letters of administration were granted in New South Wales on 9 July 2010. COLIN J. DUFF, Solicitor, 7 Morts Road, Mortdale NSW 2223 (DX11307, Hurstville), tel.: (02) 9570 2022. [5381]

NOTICE of intended distribution of estate. – Any person having any claim upon the Estate of HELENA ISABELLA FLEMING late of Erina, Widow, who died on 29 August 2009, must send particulars of the claim to the Executor, Robert Gordon Fleming care of Raymond WM Wong & Co, Solicitors, PO Box 456, Wahroonga NSW 2076 within one calendar month from the publication of this notice. After that time the Executor may distribute the assets of the Estate having regard only to the claims of which at the time of distribution he has notice. Probate was granted in NSW on 30 June 2010. RAYMOND WM WONG & CO, Solicitors, PO Box 456, Wahroonga NSW 2076. [5382]

COMPANY NOTICES

NOTICE of final meeting. – BONNYRIGG SHOPPING CENTRE PTY LIMITED, ACN 000 859 156 (in voluntary liquidation). – Notice is hereby given pursuant to section 509 of the Corporations Act 2001, that the final meeting of members of the above company will be held at the office of Pringle Moriarty & Co., Chartered Accountants, Suite 12C, 44 Oxford Road, Ingleburn NSW 2565, on 27 August 2010 at 11:00 a.m., for the purpose of laying before the meeting the liquidators final account and report and giving any explanation thereof. Dated 22 July 2010. STANLEY MORIARTY, Liquidator, c.o. Pringle Moriarty & Co., Chartered Accountants, Suite 12C, 44 Oxford Road (PO Box 818), Ingleburn NSW 2565, tel.: (02) 9605 1344. [5383]

NOTICE of voluntary winding up – Corporations Act 2001, members' voluntary winding up JARVIS INVESTMENTS PTY LIMITED (in liquidation), ACN 000 394 481. – Notice is hereby given that at an Extraordinary General Meeting of Jarvis Investments Pty Limited (In Liquidation) – Members' Voluntary, held on 20 July 2010, the Company's Members resolved to wind up the Company voluntarily and to appoint Colin Wilson, Chartered Accountant, of Wilson Porter Services Pty, Chartered Accountants, 154 Elizabeth Street, Sydney NSW, as Liquidator of the Company. After 21 days from today I will begin distributing the Company's Assets. All creditors who a claim against the Company should give me details of their claims by that date, otherwise I will not recognise their claims when I distribute the Assets. COLIN WILSON, Liquidator, Wilson Porter Services Pty, Chartered Accountants, 154 Elizabeth Street, Sydney NSW, tel.: 9283 4333. [5384]

NOTICE of voluntary winding up – Corporations Act 2001, members' voluntary winding up JARVIS TUBULAR PRODUCTS (AUST) PTY LIMITED, (in liquidation), ACN 000 118 687. – Notice is hereby given that at an Extraordinary General Meeting of Jarvis Tubular Products (Aust) Pty Limited (In Liquidation) – Members' Voluntary, held on 20 July, 2010, the Company's Members resolved to wind up the Company voluntarily and to appoint Colin Wilson, Chartered

Accountant, of Wilson Porter Services Pty, Chartered Accountants, 154 Elizabeth Street, Sydney NSW 2000, as Liquidator of the Company. After 21 days from today I will begin distributing the Company's Assets. All creditors who a claim against the Company should give me details of their claims by that date, otherwise I will not recognise their claims when I distribute the Assets. COLIN WILSON, Liquidator, Wilson Porter Services Pty, Chartered Accountants, 154 Elizabeth Street, Sydney NSW 2000, tel.: 9283 4333.

[5385]

NOTICE of voluntary winding up – Corporations Act 2001, members' voluntary winding up KAYLAR PTY LIMITED (in liquidation), ACN 000 043 821. – Notice is hereby given that at an Extraordinary General Meeting of Kaylar Pty Limited (In Liquidation) – Members' Voluntary, held on 20 July 2010, the Company's Members resolved to wind up the Company voluntarily and to appoint Colin Wilson, Chartered Accountant, of Wilson Porter Services Pty, Chartered Accountants, 154 Elizabeth Street, Sydney NSW 2000, as Liquidator of the Company. After 21 days from today I will begin distributing the Company's Assets. All creditors who a claim against the Company should give me details of their claims by that date, otherwise I will not recognise their claims when I distribute the Assets. COLIN WILSON, Liquidator, Wilson Porter Services Pty, Chartered Accountants, 154 Elizabeth Street, Sydney NSW 2000, tel.: 9283 4333.

[5386]

NOTICE of final general meeting – FAIRSCENE PTY LTD. A.C.N.003 834 482 (in voluntary liquidation) – In accordance with section 509 of the Corporation Act, notice is hereby given that the final general meeting of the abovenamed company will be held on 2 September 2010 at 11:00 am, for the purpose of having laid before it by the liquidator an account showing how the winding up has been conducted and the manner in which the assets of the company have been distributed and a hearing of an explanation of the account by the Liquidator. Dated 2 September 2010. RAYMOND W. M. WONG, Liquidator, 1551 Pacific Hwy, Wahroonga NSW 2076, tel.: (02) 9489 7434.

[5387]

NOTICE of retirement in partnership – Notice is given that the partnership previously subsisting between Campbell Richard Farmer, Dianne Maree Farmer, James Thomas Farmer and Pauline Margaret Farmer carrying on business as automotive supplies at Unit 4/8, Pennant Street Cardiff, NSW under the name of FARMER BROS BUMPER AND AUTOMOTIVE SUPPLIES has been dissolved as from 9th July 2010 so far as concerns the retiring partners James Thomas Farmer and Pauline Margaret Farmer who retire from the said business.

[5388]

NOTICE of voluntary winding up – Corporations Act 2001, members' voluntary winding up KWC INVESTMENTS PTY LIMITED (in liquidation), ACN 000 394 490. – Notice is hereby given that at an Extraordinary General Meeting of KWC Investments Pty Limited (In Liquidation) – Members' Voluntary, held on 20 July 2010, the Company's Members resolved to wind up the Company voluntarily and to appoint Colin Wilson, Chartered Accountant, of Wilson Porter Services Pty, Chartered Accountants, 154 Elizabeth Street, Sydney NSW, as Liquidator of the Company. After 21 days from today I will begin distributing the Company's Assets. All creditors who a claim against the Company should give me details of their claims by that date, otherwise I will not recognise their claims when I distribute the Assets. COLIN WILSON, Liquidator, Wilson Porter Services Pty, Chartered Accountants, 154 Elizabeth Street, Sydney NSW 2000, tel.: 9283 4333.

[5389]

NOTICE of voluntary winding up – AHP FAMILY PTY LTD, (in voluntary liquidation), ACN: 000 328 290. – Notice is hereby given that the a General Meeting of members of the Company will be held at 9.15am on Monday 9 August, 2010 at Level 7, 20 Hunter Street, Sydney. Agenda: To hold the Final Meeting of the Company and receive an account of how the winding up has been conducted. Dated 28 July, 2010, by Order of the Board. R. M. SOUTHWELL, Liquidator, Moore Stephens Sydney Pty Ltd, Level 7, 20 Hunter Street, Sydney NSW 2000, tel.: 8236 7700.

[5390]

NOTICE of final meeting. – STANHAM PTY LTD, ACN 000 358 074 (in voluntary liquidation). – Notice is given that the final meeting of shareholders of Stanham Pty Ltd will be held at 18 Stanhope Road, Killara, on 27 August 2010, at 9:00 a.m. The business of the meeting is as follows: 1. To receive an accounting by the liquidator, P. J. Done of his liquidation of the company. 2. Any other business. Dated 26 July 2010. PETER JOHN DONE, Liquidator, PO Box 441, Killara NSW 2071, tel.: (02) 9499 9180.

[5391]

BOURKE SHIRE COUNCIL

Local Government Act 1993, Section 713

Sale of Land for Unpaid Rates and Charges

NOTICE is hereby given to the persons named hereunder that Bourke Shire Council has resolved, in pursuance of section 713 of the Local Government Act 1993, as amended, to sell the lands described hereunder of which the persons named appear to be the owners or in which they appear to have an interest in the land, and on which the amount of Rates and Charges stated in each case, as at 30th June 2010 remain unpaid.

<i>Owner/Persons of Interest</i>	<i>Property Description</i>	<i>Amount of rates overdue for more than 5 years (dwelling) or 12 months (vacant land)</i>	<i>Amount of all liable rates and charges due in arrears</i>	<i>Total outstanding at 30 June 2010</i>
(a)	(b)	(c)	(d)	(e)
Joseph WRIGHT, William Street, Barrington NSW 2840.	Lot 3, Section 32, DP 1361, William Street, Barrington.	\$46.14	\$188.51	\$234.65
Michael MACNAMARA, Mitchell Highway, Barrington NSW 2840.	Lot 6, Section 12, DP 1361, Scott Street, Barrington.	\$223.87	\$187.46	\$411.33
Michael MacNAMARA, Mitchell Highway, Barrington NSW 2840.	Lot 6, Section 1, DP 1696, Mitchell Highway, Barrington.	\$223.87	\$187.46	\$411.33
James MacPHERSON, Camp Street, Beriwinnia NSW 2840.	Lots 1 and 2, Section 16, DP 758093, Camp Street, Beriwinnia.	\$229.85	\$190.66	\$420.51
Richard DWYER and Colin DWYER, 6 Green Street, Bourke NSW 2840.	Lot 21, DP 829041, Adams Street, Bourke.	\$1,413.60	\$8,669.41	\$10,083.01
Estate of the Late Robert WOOD, Estate of the Late William WOOD and Estate of the Late Harry Belcher WOOD, 25 Adelaide Street, Bourke NSW 2840.	Lot 27, DP 907214, 25 Adelaide Street, Bourke.	\$1,540.59	\$5,933.30	\$7,473.89
Peter John SMITH, 17 Adelaide Street, Bourke NSW 2840.	Lot 1, DP 1088424, 17 Adelaide Street, Bourke.	\$1,531.85	\$6,812.59	\$8,344.44
Edward John O'DELL, 3 Adelaide Street, Bourke NSW 2840.	Lot 7, Section 95, DP 758144, 3 Adelaide Street, Bourke.	\$1,536.22	\$6,833.58	\$8,369.80
Edward John O'DELL, 1 Adelaide Street, Bourke NSW 2840.	Lot 8, Section 95, DP 758144, 1 Adelaide Street, Bourke.	\$1,536.22	\$6,572.89	\$8,109.11
WIDJERI CO-OPERATIVE LIMITED, 2-6 Adelaide Street, Bourke NSW 2840.	Lots 2-4, Section 88, DP 758144, WLL 9532, 2-6 Adelaide Street, Bourke.	\$1,593.03	\$7,106.70	\$8,699.73
Estate of the Late Constantine DASCOLIAS, 24 Adelaide Street, Bourke NSW 2840.	Lot 11, DP 906943, 24 Adelaide Street, Bourke.	\$1,536.22	\$6,833.58	\$8,369.80
Charles Richard Harold DAWSON, 28 Adelaide Street, Bourke NSW 2840.	Lot 9, DP 8402, 28 Adelaide Street, Bourke.	\$1,536.22	\$6,776.28	\$8,312.50
WOOD BROS BOURKE PTY LIMITED, PO Box 172, Bourke NSW 2840.	Lots 7 and 8, DP 8402, 30-32 Adelaide Street, Bourke.	\$1,558.07	\$6,943.11	\$8,501.18
Estate of the Late Alice Joyce WOOD, 34 Adelaide Street, Bourke NSW 2840.	Lot B, DP 319767, 34 Adelaide Street, Bourke.	\$1,536.22	\$6,833.58	\$8,369.80
Lorretta Lee SWINDALE, 52 Steel Street, Jesmond NSW 2299.	Lot 1, DP 517164, 47 Anson Street, Bourke NSW 2840.	\$7,923.33	\$4,281.23	\$12,204.56
Brendan Dean MOORE, 39 Anson Street, Bourke NSW 2840.	Lot 3, DP 912868, 39 Anson Street, Bourke.	\$1,597.40	\$37,987.07	\$39,584.47

<i>Owner/Persons of Interest</i>	<i>Property Description</i>	<i>Amount of Rates overdue for more than 5 yrs (Dwelling) or 12 mths (Vacant Land)</i>	<i>Amount of all liable Rates and Charges due in arrears</i>	<i>Total Outstanding at 30 June 2010</i>
(a)	(b)	(c)	(d)	(e)
KURU BUILDING ABORIGINAL CORPORATION, Itha Mari, PO Box 396, Buronga NSW 2739.	Lot 10, DP 629712, 25 Anson Street, Bourke.	\$1,575.55	\$4,437.91	\$6,013.46
Murray John NICHOLLS, 19 Tarcoon Street, Bourke NSW 2840.	Lot E, DP 36416, 15 Mertin Street, Bourke.	\$1,571.18	\$7,605.72	\$9,176.90
David SMITH and Jo-anne SMITH, 2 Church Street, Bourke NSW 2840.	Lot Y, DP 449584, 2 Church Street, Bourke.	\$1,308.11	\$7,763.10	\$9,071.21
HOPE KNIGHT MEMORIAL VILLAGE INCORPORATED, 19 Anson Street, Bourke NSW 2840.	Lots 11 and 12, DP 521021, 19 Anson Street, Bourke.	\$1,588.66	\$6,291.62	\$7,880.28
Dawn OLSEN, 5 Church Street, Bourke NSW 2840.	Lot C, DP 321101, 5 Church Street, Bourke.	\$1,544.96	\$9,835.24	\$11,380.20
Thomas Michael BROWN and Dorothy Ann BROWN, PO Box 292, Bourke NSW 2840.	Lots A and B, DP 367758, 14 Warraweena Street, Bourke.	\$1,580.64	\$11,266.19	\$12,846.83
William John DOYLE, Gorrell Avenue, Bourke NSW 2840.	Lot 10, Section 51, DP 758144, Gorrell Avenue, Bourke.	\$1,662.95	\$7,668.06	\$9,331.01
Noelene Gaye WILLIAMS, 13 Hope Street, Bourke NSW 2840.	Lot A, DP 394921, 13 Hope Street, Bourke.	\$2,015.32	\$2,215.98	\$4,231.30
Lee-anne PETERSON, 12 Barnaby Place, Ambarvale NSW 2560.	Lot 5, DP 668029, 9 Hope Street, Bourke.	\$1,404.25	\$8,427.08	\$9,831.33
Estate of the Late Annie Josephine FINLAISON, Estate of the Late Mary Theresa KEYWORTH and Estate of the Late Harry Glen FINLAISON 7 Hope Street, Bourke NSW 2840.	Lot 1, DP 724805, 7 Hope Street, Bourke.	\$1,534.04	\$11,864.36	\$13,398.40
Reginald Raymond WALKER, 2 Poidevin Place, Dubbo NSW 2830.	Lot 2, DP 501878, 3 Hope Street, Bourke.	\$1,549.33	\$8,378.86	\$9,928.19
Kathleen Mary HOMER, 1 Hope Street, Bourke NSW 2840.	Lot 1, DP 501878, 1 Hope Street, Bourke.	\$1,536.22	\$8,510.99	\$10,047.21
Ross DUCKITT, 2-4 Hope Street, Bourke NSW 2840.	Lot 2, Section 47, DP 758144, 2-4 Hope Street, Bourke.	\$1,601.77	\$10,795.07	\$12,396.84
Neal Arthur GIRLE, 50A Hope Street, Bourke NSW 2840.	Lot B, DP 326018, 50A Hope Street, Bourke.	\$1,558.07	\$5,317.64	\$6,875.71
Donald John BONEY and Mary Louise BONEY, PO Box 699, Bourke NSW 2840.	Lot 16, Section 98, DP 758144, WLL 13229, 131 Meadows Road, Bourke NSW 2840.	\$2,529.33	\$9,747.41	\$12,276.74
Wayne Anthony FELLOWES, 2 Meek Street, Bourke NSW 2840.	Lot 13, Section 95, DP 758144, 2 Meek Street, Bourke.	\$1,536.22	\$8,516.35	\$10,052.57
Dale John GUNTHORPE, 4 Meek Street, Bourke NSW 2840.	Lot 14, Section 95, DP 758144, 4 Meek Street, Bourke.	\$1,536.22	\$8,516.35	\$10,052.57
Estate of the Late Morbine PEROOZ, 8 Meek Street, Bourke NSW 2840.	Lot 16, Section 95, DP 758144, 8 Meek Street, Bourke.	\$1,536.22	\$8,512.10	\$10,048.32
Dorethy Therese Athelene LACK, 12 Meek Street, Bourke NSW 2840.	Lot 2, DP 506438, 12 Meek Street, Bourke.	\$1,549.33	\$10,583.98	\$12,133.31

<i>Owner/Persons of Interest</i>	<i>Property Description</i>	<i>Amount of Rates overdue for more than 5 yrs (Dwelling) or 12 mths (Vacant Land)</i>	<i>Amount of all liable Rates and Charges due in arrears</i>	<i>Total Outstanding at 30 June 2010</i>
(a)	(b)	(c)	(d)	(e)
Robert James ARMSTRONG, 16 Meek Street, Bourke NSW 2840.	Lot A, DP 325061; Lot 1, DP 347916, 16 Meek Street, Bourke.	\$1,571.18	\$17,613.93	\$19,185.11
Dudley SHILLINGSWORTH, 29 Orchard Avenue, Orange NSW 2800.	Lot 1, DP 304265, 20 Meek Street, Bourke.	\$1,553.70	\$11,678.69	\$13,232.39
Theresa Elaine DOWLING, 53 Mertin Street, Bourke NSW 2840.	Lot 1, DP 912987; Lot 1, DP 913501, 53 Mertin Street, Bourke.	\$7,533.00	\$16,941.72	\$24,474.72
Craig Scott GRIMES and Gloria Denise LANG, PO Box 687, Bourke NSW 2840.	Lot 1, DP 366346, 17 Mertin Street, Bourke.	\$2,033.39	\$3,149.95	\$5,183.34
WOOD BROS BOURKE PTY LTD, PO Box 172, Bourke NSW 2840.	Lots A and B, DP 100696; Lot 2, DP 387739, 7 Mertin Street, Bourke.	\$1,410.72	\$7,391.80	\$8,802.52
Carol June MIDDLETON, 3 Mertin Street, Bourke NSW 2840.	Lot 1, DP 982276, 3 Mertin Street, Bourke.	\$1,536.22	\$8,256.20	\$9,792.42
Alan Glen MANSON and Julie Anne MANSON, 1 Mertin Street, Bourke NSW 2840.	Lot 11, DP 135060, 1 Mertin Street, Bourke.	\$1,536.22	\$8,257.84	\$9,794.06
Estate of the Late Annie Josephine FINLAISON, Estate of the Late Mary Theresa KEYWORTH, Estate of the Late Harry Glen FINLAISON and PERPETUAL TRUSTEE COMPANY LIMITED, 20-22 Mitchell Street, Bourke NSW 2840.	Lot 1, DP 1153433, 20-22 Mitchell Street, Bourke.	\$1,558.07	\$11,500.93	\$13,059.00
James Marsh ROBINSON and Karen Ann McSWAN, 3 Myrtle Street, Katoomba NSW 2780.	Lot 11, DP 544008, 7 Oxley Street, Bourke.	\$1,597.40	\$8,919.99	\$10,517.39
John McENTYRE, 5 Oxley Street, Bourke NSW 2840.	Lot 9, DP 1114667, 5 Oxley Street, Bourke.	\$1,597.40	\$8,906.63	\$10,504.03
Trevor John McDONALD, PO Box 616, Bourke NSW 2840.	Lot 1, DP 995179, 3 Oxley Street, Bourke.	\$1,597.40	\$18,125.41	\$19,722.81
Peter Glenn BOCK and Kim Isabel BOCK, 21 Whylandra Street, Dubbo NSW 2830.	Lot 1, DP 743054, 1 Oxley Street, Bourke.	\$1,597.40	\$15,280.37	\$16,877.77
Marion Helen MILES, 16 Park Crescent, Wangaratta VIC 3677.	Lot E, DP 420236, 2 Oxley Street, Bourke.	\$1,575.55	\$12,244.30	\$13,819.85
James WALSH and Cheryle Anne GARLAND, 65 Tobruk Avenue, Muswellbrook NSW 2333.	Lot 2, DP 349051, 10 Oxley Street, Bourke.	\$1,597.40	\$13,136.01	\$14,733.41
Daniel John FREWIN and Toni Maree AKEHURST, PO Box 1547, Bowen QLD 4805.	Lot 2, DP 906154, 62 Oxley Street, Bourke.	\$8,624.75	\$5,107.53	\$13,732.28
MAREE BROWN MOTORS PTY LIMITED, c/ ASIC Property Law, GPO Box 9827, Brisbane QLD 4001.	Lots 1 and 2, DP 308147, 2 Richard Street, Bourke.	\$7,725.50	\$10,623.37	\$18,348.87
Leonard Joseph O'TOOLE, 37A Hope Street, Bourke.	Lot G, DP 22638, 37A Hope Street, Bourke.	\$1,531.85	\$7,386.70	\$8,918.55
Shane Leslie REED, PO Box 209, Bourke NSW 2840.	Lot 14, DP 220918, 57 Short Street, Bourke.	\$1,619.25	\$9,897.74	\$11,516.99

<i>Owner/Persons of Interest</i>	<i>Property Description</i>	<i>Amount of Rates overdue for more than 5 yrs (Dwelling) or 12 mths (Vacant Land)</i>	<i>Amount of all liable Rates and Charges due in arrears</i>	<i>Total Outstanding at 30 June 2010</i>
(a)	(b)	(c)	(d)	(e)
Christie Maree BATES, PO Box 492, Bourke NSW 2840.	Lot A, DP 413065, 58 Short Street, Bourke.	\$1,662.95	\$5,738.08	\$7,401.03
Estate of the Late Otto Raimund BACHMANN, 64 Short Street, Bourke NSW 2840.	Lot B, DP 413137, 64 Short Street, Bourke.	\$1,662.95	\$13,078.02	\$14,740.97
Michelle Mayra KNIGHT, 66 Short Street, Bourke NSW 2840.	Lots A and B, DP 421041, 66-68 Short Street, Bourke.	\$8,609.44	\$17,311.43	\$25,920.87
Estate of the Late Harold John O'SULLIVAN, 84 Short Street, Bourke NSW 2840.	Lot 13, DP 207061, 84 Short Street, Bourke.	\$1,641.10	\$9,196.34	\$10,837.44
Tupana Ngata PAENGA and Helen Mary PAENGA, 10 Wilson Street, Bourke NSW 2840.	Lot 1, DP 212753, 10 Wilson Street, Bourke.	\$1,691.36	\$9,527.12	\$11,218.48
Estate of the Late Richard FORDYCE, c/ Bruce Gray, PO Box 585, Bourke NSW 2840.	Lot 1, DP 915398. 13A Wortumertie Street, Bourke.	\$1,586.48	\$3,227.00	\$4,813.48
Henry Joseph MERIFIELD, 10 Yanda Street, Bourke NSW 2840.	Lot 1, DP 973661, 10 Yanda Street, Bourke.	\$1,553.70	\$6,917.57	\$8,471.27
Estate of the Late Louie Oratio WALLACE, 8 Yanda Street, Bourke NSW 2840.	Lot B, DP 936563, 8 Yanda Street, Bourke.	\$1,544.96	\$6,875.64	\$8,420.60
WIDJERI CO-OPERATIVE LIMITED, 15 Yanda Street, Bourke NSW 2840.	Lots 11,12 and 23, Section 97, DP 758144, WLL 12651, 15 Yanda Street, Bourke	\$1,407.84	\$6,489.29	\$7,897.13
WRIGHT HEATON LIMITED, KPMG, Level 10, 10 Shelley Street, Sydney NSW 2000.	Lot 7, Section 66, DP 758205, Bourke Street, Byrock.	\$176.22	\$661.74	\$837.96
Eric HOPTON and Carole Janice HOPTON, PO Box 192, Bourke NSW 2840.	Lot 8, Section 24, DP 758205, Merrere Street, Byrock.	\$561.20	\$408.05	\$969.25
Eric HOPTON and Carole Janice HOPTON, PO Box 192, Bourke NSW 2840.	Lot 10, Section 24, DP 758205, Merrere Street, Byrock.	\$561.20	\$408.05	\$969.25
Elias James TOLHURST, Merrere Street, Byrock NSW 2831.	Part Lot 7, Section 8, DP 758205, Merrere Street, Byrock.	\$124.56	\$1,191.74	\$1,316.30
Frederick William TOLHURST, Merrere Street, Byrock NSW 2831.	Part Lot 8, Section 8, DP 758205, Merrere Street, Byrock NSW 2831.	\$129.70	\$1,215.95	\$1,345.65
Eric HOPTON, Carole Janice HOPTON and John Grant JENNER, PO Box 192, Bourke NSW 2840.	Lot 6607, DP 769398, WLL 12546, Merrere Street, Byrock NSW 2831.	\$3,648.41	\$7,713.50	\$11,361.91
John Grant JENNER, c/ Evon Jenner, 1288 Bunnerong Road, Phillip Bay NSW 2036.	Lots 1 and 2, DP 982222, Mulgawarrina Street, Byrock.	\$121.22	\$858.04	\$979.26
John Grant JENNER, c/ Evon Jenner, 1288 Bunnerong Road, Phillip Bay NSW 2036.	Lot 4, Section 77, DP 758205, Mulgawarrina Street, Byrock.	\$121.22	\$797.85	\$919.07
Eric HOPTON and Carole Janice HOPTON, PO Box 192, Bourke NSW 2840.	Lot 5, Section 25, DP 758205, Nyngan Street, Byrock.	\$121.22	\$595.81	\$717.03

<i>Owner/Persons of Interest</i>	<i>Property Description</i>	<i>Amount of Rates overdue for more than 5 yrs (Dwelling) or 12 mths (Vacant Land)</i>	<i>Amount of all liable Rates and Charges due in arrears</i>	<i>Total Outstanding at 30 June 2010</i>
(a)	(b)	(c)	(d)	(e)
George Herbert RICHARDS, Nyngan Street, Byrock NSW 2831.	Lot 1, Section 24, DP 758205, Nyngan Street, Byrock.	\$129.70	\$950.68	\$1,080.38
Estate of the Late Verla Patricia QUAIN, c/ Geoffrey M. Hall and Isobel Hall, Nyngan Street, Byrock NSW 2831.	Lot 4, Section 9, DP 758205, Nyngan Street, Byrock.	\$3,907.32	\$7,811.03	\$11,718.35
Peter GADSBY, Nyngan Street, Byrock NSW 2831.	Lot 3, DP 658658, Nyngan Street, Byrock.	\$125.33	\$1,223.40	\$1,348.73
Henry Joseph LEVY, Willaroon Street, Byrock NSW 2831.	Lot 4, Section 22, DP 758205, Willaroon Street, Byrock.	\$121.22	\$626.78	\$748.00
Peter John MILLER, 54 Alfred Street, Dubbo NSW 2830.	Lot 4, Section 7, DP 758389, Belalie Street, Enngonia.	\$129.70	\$1,494.30	\$1,624.00
Paul Joseph ZAHRA, 5/129-131 Cassowary Street, Longreach QLD 4730.	Lot 9, Section 4, DP 758389, Irrara Street, Enngonia.	\$129.70	\$1,092.40	\$1,222.10
David Wayne SMITH, Irrara Street, Enngonia NSW 2840.	Lot 8, Section 4, DP 758389, Irrara Street, Enngonia.	\$129.70	\$1,191.02	\$1,320.72
Janice Rebecca BERGMAN, 29 Patton Street, Broken Hill NSW 2880.	Lots A and B, DP 403382, McCabe Street, Enngonia.	\$752.80	\$852.00	\$1,604.80
James HODGES, Paroo Street, Enngonia NSW 2840.	Lot 6, Section 7, DP 758389, Paroo Street, Enngonia.	\$129.70	\$1,226.22	\$1,355.92
Estate of the Late Thomas McGUINNESS, Bloxham Street, Louth NSW 2840.	Lots 1 and 2, Section 11, DP 1275, Bloxham Street, Louth.	\$126.36	\$683.01	\$809.37
Estate of the Late Daniel KELLY, Estate of the Late William Vernon MARSH and Estate of the Late Linden Bede NORRIS, Bloxham Street, Louth NSW 2840.	Lot 5, Section 2, DP 1275, Bloxham Street, Louth.	\$3,842.81	\$1,785.75	\$5,628.56
Ian Francis SIMMONS and Gladys Nola SIMMONS, PO Box 78, Miles QLD 4415.	Lots 11 and 12, Section 24, DP 759042, WLL 5712, Vicary Street, Wanaaring.	\$3,822.50	\$2,727.20	\$6,549.70
David SMITH and Jo-anne SMITH, Vicary Street, Wanaaring NSW 2840.	Lot 3, Section 1, DP 2078, Vicary Street, Wanaaring.	\$127.13	\$1,475.68	\$1,602.81
Estate of the Late Michael HUGHES, Vicary Street, Wanaaring NSW 2840.	Lot 11, DP 45005, Vicary Street, Wanaaring.	\$114.28	\$487.34	\$601.62
Estate of the Late Annie Renie FITZGERALD and Estate of the Late Margaret Ellen FITZGERALD, Mitchell Highway, Town of Wortumertie.	Lot 1, DP 1148806, Mitchell Highway, Town of Wortumertie.	\$859.83	\$3,049.43	\$3,909.26
Geoffrey William SCHOLES and Marcia Clare SCHOLES, High Street, Town of Wortumertie, Bourke NSW 2840.	Lots 15-17, Section 4, DP 1431, High Street, Town of Wortumertie.	\$564.30	\$682.79	\$1,247.09
Edward FUTTER and David VIS, 3/5-9 Helen Street, Lane Cove NSW 2066.	Lot 5, DP 126601, Bond Street, Yantabulla.	\$53.85	\$820.40	\$874.25

<i>Owner/Persons of Interest</i>	<i>Property Description</i>	<i>Amount of Rates overdue for more than 5 yrs (Dwelling) or 12 mths (Vacant Land)</i>	<i>Amount of all liable Rates and Charges due in arrears</i>	<i>Total Outstanding at 30 June 2010</i>
(a)	(b)	(c)	(d)	(e)
Edward FUTTER and David VIS, 3/5-9 Helen Street, Lane Cove NSW 2066.	Lot 7, DP 126601, Prospect Street, Yantabulla.	\$53.85	\$559.53	\$613.38
Thomas McNEVIN, Parish of Cedia, Bourke NSW 2840.	Lot 2, DP 751974, Parish of Cedia.	\$422.84	\$3,878.27	\$4,301.11
Thomas Michael BROWN and Dorothy Anne BROWN, PO Box 292, Bourke NSW 2840.	Lot 1, DP 753558, Parish of Goldson.	\$430.65	\$2,406.17	\$2,836.82
William SUTHERLAND, Parish of Youngarignia, Bourke NSW 2840.	Lot 5, DP 753901, Parish of Youngarignia.	\$421.35	\$2,306.50	\$2,727.85
ASCHOS PTY LTD, 14 Stewart Road, Oakleigh East VIC 3166.	Lot 1, DP 751857; Lot 1, DP 751863; Lots 1-3, DP 751954 and Lot 4341, DP 767176, WLL 351, Curraweena Station, Kidman Way Highway, Bourke.	\$5,468.57	\$8,991.44	\$14,460.01
Joseph Stanton DONOHUE, Town of Gumbalie, Gumbalie NSW 2840.	Lots 9 and 10, Section 47, DP 758463, Town of Gumbalie.	\$46.14	\$176.06	\$222.20
Joseph Stanton DONOHUE, Town of Gumbalie, Gumbalie NSW 2840.	Lots 1 and 6, Section 47, DP 758463, Town of Gumbalie.	\$46.14	\$176.06	\$222.20
William Harold PEARCE, Town of Gumbalie, Gumbalie NSW 2840.	Lots 7 and 8, Section 38, DP 758463, Town of Gumbalie.	\$46.14	\$176.06	\$222.20
Mary Ann WHITE, Town of Gumbalie, Gumbalie NSW 2840.	Lot 9, Section 38, DP 758463, Town of Gumbalie.	\$46.14	\$176.06	\$222.20
Elizabeth WADDELL, Town of Gumbalie, Gumbalie NSW 2840.	Lot 1, Section 38, DP 758463, Town of Gumbalie.	\$46.14	\$176.06	\$222.20
William James JOHNSTON and James KELSO, Town of Gumbalie, Gumbalie NSW 2840.	Lot 10, Section 38, DP 758463, Town of Gumbalie.	\$46.14	\$176.06	\$222.20
William DOYLE, Gorrell Avenue, Bourke NSW 2840.	Lot 6, Section 38, DP 758463, Town of Gumbalie.	\$46.14	\$176.06	\$222.20
Mary Ann BAKER, Town of Gumbalie, Gumbalie NSW 2840.	Lot 4, Section 38, DP 758463, Town of Gumbalie.	\$46.14	\$176.06	\$222.20
Louisa MacPHERSON, Town of Gumbalie, Gumbalie NSW 2840.	Lot 5, Section 38, DP 758463, Town of Gumbalie.	\$46.14	\$176.06	\$222.20
Louisa Macpherson, Town of Gumbalie, Gumbalie NSW 2840.	Lot 5, Section 47, DP 758463, Town of Gumbalie.	\$46.14	\$176.06	\$222.20
Estate of the Late Elizabeth MONLEPENSIER, Part Yathonga Station, Parish of Cumbedore, Bourke NSW 2840.	Lot 1, DP 757326, Parish of Cumbedore.	\$2,257.29	\$992.33	\$3,249.62
Estate of the Late Robert Edward Herbert HOPE, Part Yathonga Station, Parish of Cumbedore, Bourke NSW 2840.	Lots 3 and 4, DP 757326, Parish of Cumbedore.	\$559.16	\$3,278.41	\$3,837.57
Henry Walter SMITH, Part Yathonga Station, Parish of Weelong, Bourke NSW 2840.	Lot 7, DP 755597, Parish of Weelong.	\$428.17	\$2,231.00	\$2,659.17

<i>Owner/Persons of Interest</i> (a)	<i>Property Description</i> (b)	<i>Amount of Rates overdue for more than 5 yrs (Dwelling) or 12 mths (Vacant Land)</i> (c)	<i>Amount of all liable Rates and Charges due in arrears</i> (d)	<i>Total Outstanding at 30 June 2010</i> (e)
Patrick John O'CONNELL, Stephen Patrick O'CONNELL, Shane Daniel O'CONNELL, Nicholas James O'CONNELL, David Julian O'CONNELL and Keiran John O'CONNELL, Part Ellavale Station, Parish of Tekaarara, Bourke NSW 2840.	Lot 2, DP 753893, Parish of Tekaarara.	\$422.84	\$3,775.81	\$4,198.65
Julia BUCKLEY, Part Brindingabba Station, Parish of Kilfera, Bourke NSW 2840.	Lot 2, DP 753871, Parish of Kilfera.	\$422.34	\$2,187.28	\$2,609.62
Herbert Anderson WHITE, Part Lauradale Station, Parish of Sutherland, Bourke NSW 2840.	Lot 6, DP 753578, Parish of Sutherland.	\$422.34	\$2,187.28	\$2,609.62

In default of payment to the Council of the amount in column (e) above and any other rates (including charges) becoming due and payable after publication of this Notice. The only acceptable payment arrangement for withdrawal from sale is payment of all Rates and Charges and that if all outstanding monies are paid in full and to Council's satisfaction, this will be the only reason for withdrawing a property from the sale. That personal cheque payments for any of the listed properties will not be accepted five (5) working days prior to the sale. If full payment has not been received before the time fixed for the sale, the said land will be offered for sale by public auction at the Council Chambers at 29 Mitchell Street Bourke NSW 2840 on Saturday, 30 October 2010, at 10:00 a.m. GEOFF WISE, General Manager, Bourke Shire Council, PO Box 21, Bourke NSW 2840.

[5392]