



# Government Gazette

OF THE STATE OF  
NEW SOUTH WALES

Number 111

Friday, 18 November 2011

Published under authority by Government Advertising

## LEGISLATION

### Online notification of the making of statutory instruments

Week beginning 7 November 2011

THE following instruments were officially notified on the NSW legislation website ([www.legislation.nsw.gov.au](http://www.legislation.nsw.gov.au)) on the dates indicated:

#### Regulations and other statutory instruments

Pawnbrokers and Second-hand Dealers Amendment (Licence Exemptions) Regulation 2011 (2011-584) — published LW 11 November 2011

Water Management (Application of Act to Certain Water Sources) Proclamation (No 2) 2011 (2011-576) — published LW 11 November 2011

Water Management (General) Amendment (Water Sharing Plans) Regulation (No 2) 2011 (2011-577) — published LW 11 November 2011

Water Sharing Plan for the Intersecting Streams Unregulated and Alluvial Water Sources 2011 (2011-573) — published LW 11 November 2011

Water Sharing Plan for the NSW Great Artesian Basin Groundwater Sources Amendment Order 2011 (2011-574) — published LW 11 November 2011

Water Sharing Plan for the NSW Great Artesian Basin Shallow Groundwater Sources 2011 (2011-575) — published LW 11 November 2011

#### Environmental Planning Instruments

Bellingen Local Environmental Plan 2010 (Amendment No 1) (2011-578) — published LW 11 November 2011

Cessnock Local Environmental Plan 1989 (Amendment No 126) (2011-585) — published LW 11 November 2011

Culcairn Local Environmental Plan 1998 (Amendment No 3) (2011-579) — published LW 11 November 2011

Dubbo Local Environmental Plan 2011 (2011-580) — published LW 11 November 2011

Kogarah Local Environmental Plan 1998 (Amendment No 49) (2011-581) — published LW 11 November 2011

Nambucca Local Environmental Plan 2010 (Amendment No 1) (2011-582) — published LW 11 November 2011

Queanbeyan Local Environmental Plan 1998 (Amendment No 48) (2011-583) — published LW 11 November 2011

**OFFICIAL NOTICES****Appointments****NEW SOUTH WALES CRIME COMMISSION  
ACT 1985**

## Appointment

I, Professor MARIE BASHIR, A.C., Governor of the State of New South Wales, with the advice of the Executive Council, hereby appoint:

Mr Peter SINGLETON

on a full-time basis as Commissioner, New South Wales Crime Commission, until 4 May 2012, inclusive.

Dated at Sydney, this 9th day of November 2011.

M. BASHIR,  
Governor

By Her Excellency's Command,

MICHAEL GALLACHER, M.L.C.,  
Minister for Police and Emergency Services

## Roads and Maritime Services

### ROAD TRANSPORT (GENERAL) ACT 2005

Notice under Clause 20 of the Road Transport (Mass, Loading and Access) Regulation 2005

NARROMINE SHIRE COUNCIL, in pursuance of Division 4 of Part 2 of the Road Transport (Mass, Loading, Access) Regulation 2005, by this Notice, specify the routes and areas on or in which 25metre B-Doubles may be used subject to any requirements or conditions set out in the Schedule.

Dated: 10 November 2011.

GREG LAMONT,  
General Manager,  
Narromine Shire Council  
(by delegation from the Minister for Roads)

#### SCHEDULE

#### 1. Citation

This Notice may be cited as Narromine Shire Council 25 metre B-Double Route Notice No. 1/2011.

#### 2. Commencement

This Notice takes effect on the date of gazettal.

#### 3. Effect

This Notice remains in force until 30 September 2015 unless it is amended or repealed earlier.

#### 4. Application

This Notice applies to those 25 metre B-Double vehicles which comply with Schedule 1 of the Road Transport (Mass, Loading and Access) Regulation 2005 and Schedule 2 of the Road Transport (Vehicle Registration) Regulation 2007.

#### 5. Routes

<i>Type</i>	<i>Road No.</i>	<i>Road Name</i>	<i>Starting Point</i>	<i>Finishing Point</i>
25.	000.	Fairview Road, Narromine Shire.	Tomingley to Narromine Road (MR89).	The McGrane Way (MR354).
25.	000.	Haberworth Lane, Narromine Shire.	Tomingley to Narromine Road (MR89).	Peak Hill Railway Road.
25.	000.	Hargreaves Road, Narromine Shire.	Peak Hill Railway Road	Easterly to end.
25.	000.	Herrings Lane, Narromine Shire.	Mitchell Highway (HW7).	Willydah Road.
25.	7508.	Manildra Street, Narromine.	Culling Street.	Burraway Street (Mitchell Highway, HW7).
25.	000.	Manildra Street, Narromine.	Burraway Street (Mitchell Highway, HW7).	Minore Street.
25.	000.	Minore Street, Narromine.	A'Beckett Street.	Easterly to end.

**ROAD TRANSPORT (GENERAL) ACT 2005**

Notice under Clause 20 of the Road Transport (Mass, Loading and Access) Regulation 2005

NARROMINE SHIRE COUNCIL in pursuance of Division 4 of Part 2 of the Road Transport (Mass, Loading, Access) Regulation 2005, by this Notice, specify the routes and areas on or in which Road Train Vehicles may be used subject to any requirements or conditions set out in the Schedule.

Dated: 10 November 2011.

GREG LAMONT,  
General Manager,  
Narromine Shire Council  
(by delegation from the Minister for Roads)

**SCHEDULE****1. Citation**

This Notice may be cited as Narromine Shire Council Road Train Vehicle Route Notice No. 1/2011.

**2. Commencement**

This Notice takes effect on the date of gazettal.

**3. Effect**

This Notice remains in force until 30 September 2015 unless it is amended or repealed earlier.

**4. Application**

This Notice applies to those Road Train vehicles which comply with Schedule 1 of the Road Transport (Mass, Loading and Access) Regulation 2005 and Schedule 2 of the Road Transport (Vehicle Registration) Regulation 2007.

**5. Routes**

<i>Type</i>	<i>Road No.</i>	<i>Road Name</i>	<i>Starting Point</i>	<i>Finishing Point</i>	<i>Conditions</i>
RT.	000.	All local and regional roads within Narromine Shire Council area that are situated west of the Newell Highway and outside the urban areas of Narromine and Trangie and excepting those listed separately.			There is no access on: – High Park Road – Link Road – River Drive – Rosebank Road – Villeneuve Drive – Wilsons Lane, Narromine – Wright Road
RT.	000.	A'Beckett Street, Narromine.	Minore Street, Narromine.	Terangion Street, Narromine.	
RT.	000.	Albert Street, Trangie.	Campbell Street, Trangie.	John Street, Trangie.	
RT.	089.	Algalah Street, Narromine.	Dappo Road, Narromine.	Derribong Street, Narromine.	
RT.	000.	Booth Street, Narromine.	Minore Street, Narromine.	Terangion Street, Narromine.	
RT.	000.	Bulgandramine Road, Narromine Shire.	Bogan River.	Parkes Shire Council boundary.	Trial until 18 May 2012.
RT.	000.	Campbell Street, Trangie.	Nicholas Street, Trangie.	Albert Street, Trangie.	
RT.	000.	Cathundril Street, Narromine.	Algalah Street, Narromine.	A'Beckett Street, Narromine.	
RT.	7508.	Culling Street, Narromine.	Dandaloo Street (Mitchell Highway, HW7), Narromine.	Manildra Street, Narromine.	

<i>Type</i>	<i>Road No.</i>	<i>Road Name</i>	<i>Starting Point</i>	<i>Finishing Point</i>	<i>Conditions</i>
RT.	089.	Dandaloo Street, Narromine.	Derribong Street, Narromine.	Burraway Street (Mitchell Highway, HW7), Narromine.	
RT.	354.	Dandaloo Street, Narromine.	Nellie Vale Road, Narromine.	Derribong Street, Narromine.	
RT.	347.	Dandaloo Street, Trangie.	Narromine Street, Trangie.	Mungery Street, Trangie.	
RT.	000.	Dappo Road, Narromine.	Algalah Street, Narromine.	A'Beckett Street, Narromine.	
RT.	089.	Derribong Street, Narromine.	Algalah Street, Narromine.	Dandaloo Street, Narromine.	
RT.	000.	Derribong Street, Narromine.	Algalah Street, Narromine.	Manildra Street, Narromine.	
RT.	000.	Derribong Avenue, Narromine.	Dandaloo Street, Narromine.	Fifth Avenue, Narromine.	
RT.	000.	Fairview Road, Narromine Shire.	Tomingley to Narromine Road (MR89).	The McGrane Way (MR354).	No access over railway level crossing near Peak Hill Railway Road.
RT.	000.	Harris Street, Trangie.	John Street, Trangie.	Bimble Box Lane, Trangie.	
RT.	000.	Haberworth Lane, Narromine Shire.	Tomingley to Narromine Road (MR89).	Peak Hill Railway Road.	No access over railway level crossing near Peak Hill Railway Road.
RT.	000.	Hargreaves Road, Narromine Shire.	Peak Hill Railway Road.	Easterly to end.	No access over railway level crossing near Peak Hill Railway Road.
RT.	000.	Herrings Lane, Narromine Shire.	Mitchell Highway (HW7).	Willydah Road.	No access over railway level crossing near Mitchell Highway.
RT.	000.	Industry Avenue, Narromine.	Macquarie Drive, Narromine.	Sungift Avenue, Narromine.	
RT.	000.	Macquarie Drive, Narromine.	Mitchell Highway, Narromine.	Sungift Avenue, Narromine.	
RT.	7508.	Manildra Street, Narromine.	Culling Street, Narromine.	Burraway Street (Mitchell Highway, HW7), Narromine.	No access over railway level crossing south of Mitchell Highway.
RT.	000.	Manildra Street, Narromine.	Minore Street, Narromine.	Derribong Street, Narromine.	No access over railway level crossing to Mitchell Highway.
RT.	000.	Minore Street, Narromine.	Algalah Street, Narromine.	A'Beckett Street, Narromine.	No access east of A'Beckett Street.
RT.	000.	Murgah Street, Narromine.	Minore Street, Narromine.	Terangion Street, Narromine.	
RT.	000.	Mungery Street, Trangie.	Dandaloo Street, Trangie.	Bimble Box Lane, Trangie.	

<i>Type</i>	<i>Road No.</i>	<i>Road Name</i>	<i>Starting Point</i>	<i>Finishing Point</i>	<i>Conditions</i>
RT.	000.	Narromine Street, Trangie.	Mitchell Highway, Trangie.	Croudace Street, Trangie.	
RT.	000.	Nellie Vale Road, Narromine.	Dandaloo Street, Narromine.	Algalah Street, Narromine.	
RT.	000.	Old Backwater Road, Narromine.	Dandaloo Street, Narromine.	Fifth Avenue, Narromine.	
RT.	000.	Sungift Avenue, Narromine.	Macquarie Drive, Narromine.	Industry Avenue, Narromine.	
RT.	000.	Terangion Street, Narromine.	Manildra Street, Narromine.	A'Beckett Street, Narromine.	No access in east bound direction only from Algalah Street to Manildra Street.
RT.	000.	Tinks Lane, Narromine Shire.	Tomingley to Narromine Road (MR89).	Peak Hill Railway Road.	No access over railway level crossing near Peak Hill Railway Road.
RT.	000.	Tomingley West Road, Narromine Shire.	Tomingley to Narromine Road (MR89).	Bulgandramine Road, Narromine Shire.	Trial until 18 May 2012.
RT.	000.	Weemabah Street, Trangie.	Narromine Street (Mitchell Highway), Trangie.	No. 2 Weemabah Street, Trangie.	
RT.	000.	Wyanga Road, Narromine Shire.	Tomingley to Narromine Road (MR89).	The McGrane Way (MR354).	No access over railway level crossing near Peak Hill Railway Road.

**ROAD TRANSPORT (GENERAL) ACT 2005**

Notice under Clause 20 of the Road Transport (Mass, Loading and Access) Regulation 2005

MURRAY COUNCIL, in pursuance of Division 4 of Part 2 of the Road Transport (Mass, Loading, Access) Regulation 2005, by this Notice, specify the routes and areas on or in which Road Train Vehicles may be used subject to any requirements or conditions set out in the Schedule.

Dated: 16 November 2011.

GREG MURDOCH,  
General Manager,  
Murray Shire Council  
(by delegation from the Minister for Roads)

**SCHEDULE****1. Citation**

This Notice may be cited as Murray Council Road Train Notice No. 1/2011.

**2. Commencement**

This Notice takes effect on the date of publication in the *New South Wales Government Gazette*.

**3. Effect**

This Notice remains in force until 30 September 2015 unless it is amended or repealed earlier.

**4. Application**

This Notice applies to those Road Train vehicles which comply with Schedule 1 of the Road Transport (Mass, Loading and Access) Regulation 2010 and Schedule 2 of the Road Transport (Vehicle Registration) Regulation 2007.

**5. Routes**

<i>Type</i>	<i>Road Name</i>	<i>Starting Point</i>	<i>Finishing Point</i>	<i>Conditions</i>
RT.	Millewa Road.	Moroco West (property entrance).	Aratula Road/Lower River Road/Millewa Road intersection.	Seasonal, open only in Nov, Dec, Jan.
RT.	Aratula Road.	Aratula Road/Lower River Road/Millewa Road intersection.	Conargo/Murray Shire Boundary.	Seasonal, open only in Nov, Dec, Jan.
RT.	Lower River Road.	Aratula Road/Lower River Road/Millewa Road intersection.	Berrigan Shire/Murray Shire Boundary.	Seasonal, open only in Nov, Dec, Jan.

**ROADS ACT 1993****LAND ACQUISITION (JUST TERMS  
COMPENSATION) ACT 1991**

Notice of Compulsory Acquisition of Land at Swansea  
in the Lake Macquarie City Council area

Roads and Maritime Services by its delegate declares, with the approval of Her Excellency the Governor, that the interests in land described in the schedule below are acquired by compulsory process under the provisions of the Land Acquisition (Just Terms Compensation) Act 1991 for the purposes of the Roads Act 1993.

T D Craig  
Manager, Compulsory Acquisition & Road Dedication  
Roads and Maritime Services

---

SCHEDULE

Interests in Land

An easement in gross for repairs over the site designated by the letter (A) on Deposited Plan 1162399 and described thereon as 'proposed easement for bridge maintenance variable width', being part of Swansea Channel;

AND ALSO an easement in gross for access over the site designated by the letter (B) on Deposited Plan 1162399 and described thereon as 'proposed easement for access variable width', being part of the land in Certificate of Title 7037/1029145.

The land is said to be in the possession of the Crown.

(RMS Papers: 11M2142)

**ROADS ACT 1993****LAND ACQUISITION (JUST TERMS  
COMPENSATION) ACT 1991**

Notice of Compulsory Acquisition of Land  
at Bullaburra in the Blue Mountains City Council area

Roads and Maritime Services by its delegate declares, with the approval of Her Excellency the Governor, that the interest in land described in the schedule below is acquired by compulsory process under the provisions of the Land Acquisition (Just Terms Compensation) Act 1991 for the purposes of the Roads Act 1993.

T D Craig  
Manager, Compulsory Acquisition & Road Dedication  
Roads and Maritime Services

---

SCHEDULE

Interest in Land

An easement in gross to drain water over the land situated in the Blue Mountains City Council area, Parish of Jamison and County of Cook, described below:

Land Burdened

The site designated by the letter [R] on Deposited Plan 1167274 and described thereon as 'proposed easement for drainage 3 & 11.15 wide' being part of the land in Certificate of Title 217/13407 and said to be in the possession of Janice Lillian Lyons.

(RMS Papers: 11M1530)



## Department of Trade and Investment, Regional Infrastructure and Services

NOTICE is given that the following applications have been received:

### EXPLORATION LICENCE APPLICATIONS

(T11-0341)

No. 4425, DEXON RESOURCES NO.7 PTY LTD (ACN 154144617), area of 56 units, for Group 1, dated 8 November 2011. (Sydney Mining Division).

(T11-0342)

No. 4426, AWATI RESOURCES PTY LTD (ACN 106 020 419), area of 36 units, for Group 1, dated 8 November 2011. (Broken Hill Mining Division).

(T11-0343)

No. 4427, WESTORIA INVESTMENT VEHICLE A PTY LTD (ACN 137 509 141), area of 47 units, for Group 1, dated 9 November 2011. (Cobar Mining Division).

(T11-0344)

No. 4428, PERILYA BROKEN HILL LIMITED (ACN 099 761 289), area of 19 units, for Group 10, dated 9 November 2011. (Broken Hill Mining Division).

(T11-0345)

No. 4429, ARK MINES LIMITED (ACN 123 668 717), area of 48 units, for Group 1, dated 9 November 2011. (Cobar Mining Division).

(T11-0349)

No. 4430, IRGS SOUTHERN GOLD PTY LTD (ACN 149 179 920), area of 4 units, for Group 1, dated 11 November 2011. (Sydney Mining Division).

(T11-0350)

No. 4431, ABX1 PTY LTD (ACN 139 790 364), area of 32 units, for Group 1 and Group 2, dated 11 November 2011. (Inverell Mining Division).

(T11-0351)

No. 4432, GOLD AND COPPER RESOURCES PTY LIMITED (ACN 124 534 863), area of 73 units, for Group 1, dated 13 November 2011. (Orange Mining Division).

(T11-0352)

No. 4433, GOLD AND COPPER RESOURCES PTY LIMITED (ACN 124 534 863), area of 100 units, for Group 1, dated 13 November 2011. (Orange Mining Division).

(T11-0353)

No. 4434, GOLD AND COPPER RESOURCES PTY LIMITED (ACN 124 534 863), area of 100 units, for Group 1, dated 13 November 2011. (Orange Mining Division).

(T11-0354)

No. 4435, GOLD AND COPPER RESOURCES PTY LIMITED (ACN 124 534 863), area of 100 units, for Group 1, dated 13 November 2011. (Orange Mining Division).

(T11-0355)

No. 4436, GOLD AND COPPER RESOURCES PTY LIMITED (ACN 124 534 863), area of 100 units, for Group 1, dated 13 November 2011. (Orange Mining Division).

(T11-0356)

No. 4437, GOLD AND COPPER RESOURCES PTY LIMITED (ACN 124 534 863), area of 100 units, for Group 1, dated 13 November 2011. (Orange Mining Division).

(T11-0357)

No. 4438, GOLD AND COPPER RESOURCES PTY LIMITED (ACN 124 534 863), area of 88 units, for Group 1, dated 13 November 2011. (Orange Mining Division).

(T11-0358)

No. 4439, GOLD AND COPPER RESOURCES PTY LIMITED (ACN 124 534 863), area of 55 units, for Group 1, dated 13 November 2011. (Orange Mining Division).

(T11-0359)

No. 4440, GOLD AND COPPER RESOURCES PTY LIMITED (ACN 124 534 863), area of 23 units, for Group 1, dated 13 November 2011. (Orange Mining Division).

(T11-0364)

No. 4442, PINNACLE GOLD PTY LTD (ACN 151 778 424), area of 18 units, for Group 1, dated 15 November 2011. (Armidale Mining Division).

(T11-0365)

No. 4443, ABX1 PTY LTD (ACN 139 790 364), area of 70 units, for Group 2 and Group 6, dated 15 November 2011. (Inverell Mining Division).

CHRIS HARTCHER, M.P.,  
Minister for Resources and Energy

### REQUEST FOR CANCELLATION OF AUTHORITY

(T10-0088)

Exploration Licence No. 7607, GEOMEX NATURAL RESOURCES PTY LTD, (ACN 139 714 284), County of Culgoa, area of 100 units. Application for Cancellation was received on 14 November 2011.

(T10-0089)

Exploration Licence No. 7608, GEOMEX NATURAL RESOURCES PTY LTD, (ACN 139 714 284), County of Culgoa, area of 99 units. Application for Cancellation was received on 14 November 2011.

(T10-0090)

Exploration Licence No. 7609, GEOMEX NATURAL RESOURCES PTY LTD, (ACN 139 714 284), County of Culgoa, area of 100 units. Application for Cancellation was received on 14 November 2011.

(T10-0091)

Exploration Licence No. 7610, GEOMEX NATURAL RESOURCES PTY LTD, (ACN 139 714 284), County of Culgoa, area of 98 units. Application for Cancellation was received on 14 November 2011.

(T10-0092)

Exploration Licence No. 7611, GEOMEX NATURAL RESOURCES PTY LTD, (ACN 139 714 284), Counties of Gulgoa and Narran, area of 71 units. Application for Cancellation was received on 14 November 2011.

CHRIS HARTCHER, M.P.,  
Minister for Resources and Energy

NOTICE is given that the following applications have been granted:

**EXPLORATION LICENCE APPLICATIONS**

(T11-0187)

No. 4301, now Exploration Licence No. 7861, GOSSAN HILL GOLD LIMITED (ACN 147 329 833), Counties of Bland and Harden, Map Sheet (8428, 8429, 8528), area of 30 units, for Group 1, dated 10 November 2011, for a term until 10 November 2013.

(T11-0198)

No. 4312, now Exploration Licence No. 7858, ABX1 PTY LTD (ACN 139 790 364), Counties of Gough and Hardinge, Map Sheet (9138), area of 98 units, for Group 2, dated 2 November 2011, for a term until 2 November 2013.

(T11-0199)

No. 4313, now Exploration Licence No. 7859, PINNACLE GOLD PTY LTD (ACN 151 778 424), County of Darling, Map Sheet (9036, 9037), area of 100 units, for Group 1, dated 9 November 2011, for a term until 9 November 2013.

(T11-0202)

No. 4316, now Exploration Licence No. 7860, PINNACLE GOLD PTY LTD (ACN 151 778 424), Counties of Darling and Nandewar, Map Sheet (8936), area of 100 units, for Group 1, dated 9 November 2011, for a term until 9 November 2013.

(T11-0209)

No. 4323, now Exploration Licence No. 7857, ABX2 PTY LTD (ACN 139 791 478), Counties of Argyle, Georgiana and Westmoreland, Map Sheet (8829), area of 102 units, for Group 2 and Group 6, dated 2 November 2011, for a term until 2 November 2013.

(T11-0235)

No. 4328, now Exploration Licence No. 7862, GOSSAN HILL GOLD LIMITED (ACN 147 329 833), County of Darling, Map Sheet (9036), area of 41 units, for Group 1, dated 10 November 2011, for a term until 10 November 2013.

(T11-0236)

No. 4329, now Exploration Licence No. 7863, GOSSAN HILL GOLD LIMITED (ACN 147 329 833), County of Murchison, Map Sheet (9038), area of 19 units, for Group 1, dated 10 November 2011, for a term until 10 November 2013.

CHRIS HARTCHER, M.P.,  
Minister for Resources and Energy

NOTICE is given that the following applications for renewal have been received:

(07-7705)

Exploration Licence No. 5793, GOLDEN REEF ENTERPRISES PTY LTD (ACN 008 138 136) AND TRIAKO RESOURCES PTY LTD (ACN 008 498 119), area of 8 units. Application for renewal received 11 November 2011.

(T03-0890)

Exploration Licence No. 6341, ARK MINES LIMITED (ACN 123 668 717), area of 24 units. Application for renewal received 9 November 2011.

(05-0211)

Exploration Licence No. 6479, ROCKWELL RESOURCES PTY LIMITED (ACN 107 798 998), area of 36 units. Application for renewal received 11 November 2011.

(05-0239)

Exploration Licence No. 6492, GRAYNIC METALS LIMITED (ACN 112 898 825), area of 6 units. Application for renewal received 15 November 2011.

(07-0210)

Exploration Licence No. 6941, JOHN SLADE, area of 4 units. Application for renewal received 11 November 2011.

(T09-0105)

Exploration Licence No. 7424, GOLD FIELDS AUSTRALASIA PTY LTD (ACN 087 624 600), area of 44 units. Application for renewal received 11 November 2011.

(11-5866)

Coal Lease No. 383 (Act 1973), XSTRATA MT OWEN PTY LIMITED (ACN 003 827 361), area of 874 hectares. Application for renewal received 10 November 2011.

(11-5862)

Mining Lease No. 1419 (Act 1992), XSTRATA MT OWEN PTY LIMITED (ACN 003 827 361), area of 82.65 hectares. Application for renewal received 10 November 2011.

CHRIS HARTCHER, M.P.,  
Minister for Resources and Energy

**RENEWAL OF CERTAIN AUTHORITIES**

NOTICE is given that the following authorities have been renewed:

(T01-0109)

Exploration Licence No. 5880, RIMFIRE PACIFIC MINING NL (ACN 006 911 744), County of Burnett, Map Sheet (8938), area of 2 units, for a further term until 30 July 2013. Renewal effective on and from 9 November 2011.

(T09-0033)

Exploration Licence No. 7357, ABX2 PTY LTD (ACN 139 791 478), Counties of Argyle and Georgiana, Map Sheet (8829), area of 100 units, for a further term until 1 July 2013. Renewal effective on and from 9 November 2011.

CHRIS HARTCHER, M.P.,  
Minister for Resources and Energy

**TRANSFER**

(11-0984)

Exploration Licence No. 6424, formerly held by RESOURCE INVESTMENT GROUP PTY LTD (ACN 106 872 799) has been transferred to GREAT WESTERN MINERALS PTY LTD (ACN 138 476 874). The transfer was registered on 28 September 2011.

CHRIS HARTCHER, M.P.,  
Minister for Resources and Energy

---

**TRANSFER OF PART OF AN AUTHORITY**

(11-3603)

Exploration Licence No. 6594, held by DELLWORTH PTY LIMITED (ACN 002998192) has been transferred in part to CUMNOCK NO.1 COLLIERY PTY LIMITED (ACN 051 932 122) AND ICRA CUMNOCK PTY LTD (ACN 129 006 819). The transfer was registered on 17 October 2011.

Pursuant to Section 123 of the Mining Act 1992:

- (1) Exploration Licence No. 6594 has been cancelled as to the area transferred; and
- (2) Exploration Licence No. 7798 has been granted to CUMNOCK NO.1 COLLIERY PTY LIMITED (ACN 051 932 122) AND ICRA CUMNOCK PTY LTD (ACN 129 006 819) over the area transferred for a period until 6 July 2012.

**Description of area part transferred**

An area of about 172.6 hectares. For further information contact Titles Branch.

CHRIS HARTCHER, M.P.,  
Minister for Resources and Energy

---

## PRIMARY INDUSTRIES

### ANIMAL DISEASES (EMERGENCY OUTBREAKS) ACT 1991

#### Section 29 Notice

Further Extension of Importation Order – Pigeons (No.2)

I, THERESE MARGARET WRIGHT, Deputy Chief Veterinary Officer, with the powers the Minister has delegated to me pursuant to section 67 of the Animal Diseases (Emergency Outbreaks) Act 1991 ('the Act') and pursuant to sections 28 and 29 of the Act extend the operation of the importation order titled "Importation Order – Pigeons (No 2)" dated 21 September 2011 and published in Gazette No 94 on 23 September 2011 at pages 5675-5676 for a further period of 30 days from the date this notice is published in the Gazette.

Dated this the 16th day of November 2011.

THERESE MARGARET WRIGHT,  
Deputy Chief Veterinary Officer

Note: The importation order titled "Importation Order – Pigeons (No 2)" dated 21 September 2011 was previously extended by an extension notice titled "Extension of Importation Order – Pigeons (No 2)" dated 14 October 2011 and published in Gazette No 101 on 21 October 2011 at pages 6107.

### PLANT DISEASES ACT 1924

#### Appointment of Inspectors

I, ANDREW COLIN SANGER, Director Agricultural Compliance, with the delegated authority of the Director General of the Department of Trade and Investment, Regional Infrastructure and Services, pursuant to section 28C of the Plant Diseases Act 1924 ("the Act") and pursuant to section 11 of the Act, hereby appoint the persons named in the Schedule below as inspectors for the purposes of the Act.

#### SCHEDULE

Len Irwin BARTLESON  
Ellen Irene FEAR  
Mathew John HENSCHKE  
James Kevin Lewis MARCHIONI  
Christopher Lee WEBSTER

Dated this 10th day of November 2011.

A C SANGER,  
Director Agricultural Compliance  
Department of Primary Industries  
(an office within the Department of Trade and  
Investment, Regional Infrastructure and Services)

**MINE HEALTH AND SAFETY ACT 2004**

Notice under section 7(1)(b)

Place where Act does not apply

I, CHRIS HARTCHER, MP, Minister for Resources and Energy, by this notice under section 7(1)(b) of the Mine Health and Safety Act 2004 (the Act), specify the place described in the Schedule below as a place to which the Act does not apply.

**SCHEDULE**

The place known as the derelict Woodsreef Mine which is within the outlined area shown, with reference to applicable coordinates, on the following map, including both the surface and the area below ground.

Dated this 10th day of November 2011.

CHRIS HARTCHER, M.P.,  
Minister for Resources and Energy



## LANDS

**ARMIDALE CROWN LANDS OFFICE**  
**108 Faulkner Street (PO Box 199A), Armidale NSW 2350**  
**Phone: (02) 6770 3100 Fax (02) 6771 5348**

**APPOINTMENT OF TRUST BOARD MEMBERS**

PURSUANT to section 93 of the Crown Lands Act 1989, the persons whose names are specified in Column 1 of the Schedules hereunder, are appointed for the terms of office specified, as members of the trust board for the reserve trust specified opposite thereto in Column 2, which has been established and appointed as trustee of the reserve referred to opposite thereto in Column 3 of the Schedules.

KATRINA HODGKINSON, M.P.,  
 Minister for Primary Industries

**SCHEDULE 1**

<i>Column 1</i>	<i>Column 2</i>	<i>Column 3</i>
Stephen Phillip ELLIS (new member).	Wards Mistake Reserve Trust.	Reserve No.: 110101. Public Purpose: Public recreation. Notified: 28 June 1991. File No.: 11/12570.
John Francis GIDDY (new member).		
Carolyn Rose ELLIS (new member).		

**Term of Office**

For a term commencing 1 January 2012 and expiring 31 December 2016.

**SCHEDULE 2**

<i>Column 1</i>	<i>Column 2</i>	<i>Column 3</i>
Therese Ellen WITHERDIN (re-appointment).	Uralla Community Hall Reserve Trust.	Reserve No.: 1014328. Public Purpose: Community purposes and public recreation. Notified: 21 December 2007. File No.: AE81 R 117.
Sharon Anne BRYANT (re-appointment).		
Tara Lee WHITTON (new member).		
Nathan WHITTON (new member).		

**Term of Office**

For a term commencing 1 January 2012 and expiring 31 December 2016.

**SCHEDULE 3**

<i>Column 1</i>	<i>Column 2</i>	<i>Column 3</i>
Graham Harold WHITE (re-appointment).	Wandsworth Community Centre Trust.	Reserve No.: 89069. Public Purpose: Public hall and community centre. Notified: 2 November 1973. File No.: AE83 R 37.
William James ATKIN (re-appointment).		
Nigel BOURNE (new member).		
Grant David RYAN (new member).		
Pip WHITE (new member).		

**Term of Office**

For a term commencing 1 January 2012 and expiring 31 December 2016.

**SCHEDULE 4**

<i>Column 1</i>	<i>Column 2</i>	<i>Column 3</i>
Kevin John SCHOLZ (re-appointment).	Tingha Recreation Reserve Trust.	Reserve No.: 70706. Public Purpose: Public recreation. Notified: 9 October 1942. File No.: AE80 R 161.
Clifford CAMPBELL (re-appointment).		
Richard Dennis HAYDEN (re-appointment).		
Bernard Russell SHAW (re-appointment).		

**Term of Office**

For a term commencing 1 January 2012 and expiring 31 December 2016.

**SCHEDULE 5**

<i>Column 1</i>	<i>Column 2</i>	<i>Column 3</i>
Tania Louise MOORHEAD (re-appointment).	Ben Lomond War Memorial Hall Trust.	Reserve No.: 79468. Public Purpose: War memorial (hall site). Notified: 29 March 1957. File No.: AE80 R 131.
Roger Francis WHITE (re-appointment).		
Michael Thomas MULLIGAN (re-appointment).		
Philip Denis WILLIAMS (re-appointment).		
Margaret June WALKER (re-appointment).		
Narelle GRIMSTON (new member).		
Donald Herbert STRIDE (new member).		

**Term of Office**

For a term commencing 1 January 2012 and expiring 31 December 2016.

**SCHEDULE 6**

<i>Column 1</i>	<i>Column 2</i>	<i>Column 3</i>
Timothy Peter LAURIE (re-appointment).	Woolbrook Recreation Reserve Trust.	Reserve No.: 46983. Public Purpose: Public recreation. Notified: 6 September 1911. File No.: AE81 R 113.
Anthony Philip UREN (re-appointment).		
Ian RENNIE (re-appointment).		
Janelle Bronwyn SMITH (re-appointment).		
Neville HENRY (new member).		
Peter J. MANTON (new member).		

**Term of Office**

For a term commencing 1 January 2012 and expiring 31 December 2016.

## SCHEDULE 7

Column 1	Column 2	Column 3
Laurie WHITE (new member). Alistair Thomas Llewelyn WILLIAMS (re-appointment). Kenneth John BEDDIE (re-appointment). Robert Victor ADAMSON (re-appointment). Jody Louise BLACKWELL (re-appointment).	Inverell Rifle Range (R67992) Reserve Trust.	Reserve No.: 67992. Public Purpose: Rifle range. Notified: 4 November 1938. File No.: AE91 R 1.

## Term of Office

For a term commencing 1 January 2012 and expiring 31 December 2016.

## SCHEDULE 8

Column 1	Column 2	Column 3
Allen Geoffrey READ (re-appointment). John BURT (re-appointment). Rodney John McGRATH (re-appointment). John Graham ROGERS (re-appointment). Terry William BROWN (re-appointment). Jill BROWN (re-appointment). Gregory John STEWART (re-appointment).	Delungra Recreation Reserve Trust.	Reserve No.: 82061. Public Purpose: Public recreation. Notified: 9 October 1959. File No.: AE83 R 38.

## Term of Office

For a term commencing 1 January 2012 and expiring 31 December 2016.

## SCHEDULE 9

Column 1	Column 2	Column 3
Mary Elizabeth BOON (new member). Ronald John HARRIS (re-appointment). Leslie Albert PARSONS (re-appointment). David John Ross SOMMERLAD (re-appointment). Terence John TAYLOR (re-appointment). Leslie Raymond MOULDS (re-appointment). Raymond Bruce BOON (new member).	Inverell Pioneer Village Reserve Trust.	Reserve No.: 87505. Public Purpose: Museum. Notified: 14 November 1969. File No.: AE81 R 91.

## Term of Office

For a term commencing 1 January 2012 and expiring 31 December 2016.

## SCHEDULE 10

Column 1	Column 2	Column 3
John Stuart BURNELL (re-appointment). John Arthur McCLENAGHAN (re-appointment). James Whistler STREET (re-appointment).	Wollun Recreation Reserve Trust.	Reserve No.: 88892. Public Purpose: Public recreation. Notified: 6 April 1973. File No.: AE83 R 36.

## Term of Office

For a term commencing 1 January 2012 and expiring 31 December 2016.

## SCHEDULE 11

Column 1	Column 2	Column 3
Diane Pearl READ (re-appointment). Warren David ROGERS (re-appointment). Graeme John NEWNHAM (re-appointment). Michael PARTRIDGE (re-appointment). John TESORIERO (re-appointment). John GAMPER (re-appointment). Ian James DAVIDSON (re-appointment).	Myall Creek Public Hall and Recreation Reserve Trust.	Reserve No.: 54198. Public Purpose: Public recreation. Notified: 1 October 1920.  Reserve No.: 55752. Public Purpose: Public hall. Notified: 20 October 1922. File No.: AE80 R 55.

## Term of Office

For a term commencing 1 January 2012 and expiring 31 December 2016.

## SCHEDULE 12

Column 1	Column 2	Column 3
Michael Robert BALDWIN (re-appointment). Alan Howard MAKIM (re-appointment). Wayne Howard MUDFORD (re-appointment). Rhonda Kaye BRABANT (re-appointment).	Gum Flat Recreation Reserve Trust.	Reserve No.: 62967. Public Purpose: Public recreation. Notified: 2 October 1931. File No.: AE83 R 49.

## Term of Office

For a term commencing 1 January 2012 and expiring 31 December 2016.

the Schedule.

## SCHEDULE 13

Column 1	Column 2	Column 3
Julie NEWSOME (re-appointment). Alistair Blyth McINTOSH (re-appointment). Mary Helena HOLLINGWORTH (re-appointment).	Deepwater Public Hall Trust.	Reserve No.: 110017. Public Purpose: Public hall. Notified: 25 March 1988. File No.: AE85 R 42.

## Term of Office

For a term commencing 1 January 2012 and expiring 31 December 2016.

**REVOCATION OF RESERVATION OF CROWN  
LAND**

PURSUANT to section 90 of the Crown Lands Act 1989, the reservation of Crown Land specified in Column 1 of the Schedule hereunder, is revoked to the extent specified opposite thereto in Column 2 of the Schedule.

KATRINA HODGKINSON, M.P.,  
Minister for Primary Industries

SCHEDULE

<i>Column 1</i>	<i>Column 2</i>
Land District: Glen Innes.	The whole being Lot 1,
Local Government Area: Glen Innes Severn Council.	section 1, DP No. 758362, Parish Severn, County Gough;
Locality: Dundee.	Lot 2, section 1, DP No.
Reserve No.: 95586.	758362, Parish Severn,
Public Purpose: Future public requirements.	County Gough;
Notified: 11 September 1981.	Lot 3, section 1, DP No.
File No.: 10/05057.	758362, Parish Severn, County Gough;
	Lot 4, section 1, DP No.
	758362, Parish Severn, County Gough;
	Lot 5, section 1, DP No.
	758362, Parish Severn, County Gough;
	Lot 266, DP No. 725021, Parish Severn, County Gough and Lot 267, DP No. 725021, Parish Severn, County Gough, of an area of 4.45 hectares.

Note: Sale by Private Treaty.



**DUBBO CROWN LANDS OFFICE**  
**45 Wingewarra Street (PO Box 1840), Dubbo NSW 2830**  
**Phone: (02) 6883 3300 Fax: (02) 6884 2067**

**NOTIFICATION OF CLOSING OF ROADS**

IN pursuance of the provisions of the Roads Act 1993, the roads hereunder specified are closed and the lands comprised therein are freed and discharged from any rights of the public or any other person to the same as highways.

KATRINA HODGKINSON, M.P.,  
Minister for Primary Industries

—  
Description

*Local Government Area and Land District of Wellington*

Lots 8 to 12, DP 1166439, Parish of Nubrigyn, County of Wellington (not being land under the Real Property Act).

File No.: 10/05348.

Note: On closing, the titles for Lots 8 to 12 shall vest in Wellington Council as Operational Land.

—

**GOULBURN OFFICE**  
**159 Auburn Street (PO Box 748), Goulburn NSW 2580**  
**Phone: (02) 4824 3700 Fax: (02) 4822 4287**

**ERRATUM**

AS per the notification of Closing of a Road which appeared in *New South Wales Government Gazette* dated 4 November 2011, Folio 6517, regarding Lots 1, 2, 3, 4, 5, 6 and 7, DP 1151961, part of the description is hereby amended "Parish – Mulloon" is deleted and replaced with "Parish – Fairy Meadow".

File No.: 08/1970.LB.

**NOTIFICATION OF CLOSING OF A ROAD**

IN pursuance of the provisions of the Roads Act 1993, the road hereunder described is closed and the lands comprised therein cease to be public road and the rights of passage and access that previously existed in relation to the road is extinguished. Upon closing, title to the land, comprising the former public road, vests in the body specified in the Schedule hereunder.

KATRINA HODGKINSON, M.P.,  
 Minister for Primary Industries

Description

*Parish – Bramah; County – King;  
 Land District – Boorowa; L.G.A. – Boorowa Council*

Lot 1, DP 1170083 (not being land under the Real Property Act).

File No.: 07/3567:BA.

Schedule

On closing, the title for the land in Lot 1, DP 1170083 remains vested in the State of New South Wales as Crown Land.

**ROADS ACT 1993**

**ORDER**

Transfer of Crown Road to a Council

IN pursuance of the provisions of section 151 of the Act, the Crown Roads specified in Schedule 1 are transferred to the roads authority specified in Schedule 2 hereunder, as from the date of publication of this notice and as from that date the roads specified in Schedule 1 ceases to be Crown roads.

KATRINA HODGKINSON, M.P.,  
 Minister for Primary Industries

**SCHEDULE 1**

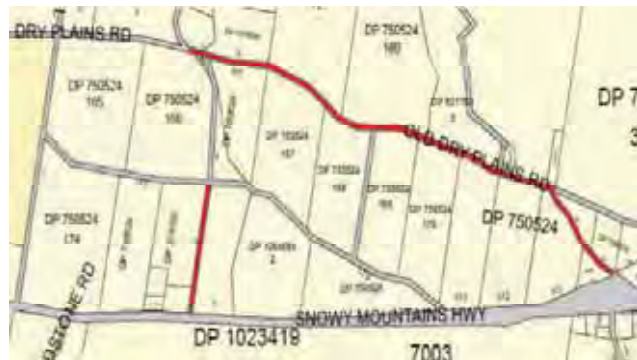
*Town – Cooma; Parishes – Binjura and Cooma;  
 County – Beresford; Land District – Cooma;  
 L.G.A. – Cooma-Monaro Shire*

Description: Crown roads being Mosely Avenue, Arthur Avenue, Sellar Street, Culey Avenue, Norman Dykes Avenue, Welch Street, Tillabudgerry Road, Princess Avenue, Elizabeth Street, Yarrang Street, Railway Street and parts of Mittagang Road, McDonald Avenue, Bligh Street, Bent Street, Mulach Street, Hawkins Street, West Baron Street, Church Road,

Mawson Street, Buchan Parade, Commissioner Street, Short Street, Hilton Street, Bradley Street and Egan Street, shown by red colour in diagrams below.







SCHEDULE 2

Roads Authority: Cooma-Monaro Shire Council.

Reference: 10/05048.LB.

**GRAFTON OFFICE**  
**76 Victoria Street (PO Box 272), Grafton NSW 2460**  
**Phone: (02) 6640 3400 Fax: (02) 6642 5375**

**ERRATUM**

IN the notification appearing in the *New South Wales Government Gazette* of 4 November 2011, Folio 6518, under the heading "Addition to Reserved Crown Land" remove "Lot 2, DP No. 1153430, Parish Ballina, County Rous." specified in Column 2 of the Schedule and remove the area specified in Column 2 of the Schedule "About 13.14 hectares" and insert in lieu "About 11.33 hectares".

File No.: 08/10820.

KATRINA HODGKINSON, M.P.,  
 Minister for Primary Industries

**REVOCAION OF APPOINTMENT OF RESERVE TRUST**

PURSUANT to section 92(3)(c) of the Crown Lands Act 1989, the appointment of the reserve trust specified in Column 1 of the Schedule hereunder, as trustee of the reserve(s), or part(s) of the reserve(s), specified opposite thereto in Column 2 of the Schedule, is revoked.

KATRINA HODGKINSON, M.P.,  
 Minister for Primary Industries

**SCHEDULE**

<i>Column 1</i>	<i>Column 2</i>
Tweed Heads Jack Evans Boatharbour Reserve Trust.	Reserve No.: 2896. Public Purpose: Pilot station. Notified: 8 January 1887. File No.: GF91 R 10.

**NOTIFICATION OF CLOSING OF ROAD**

IN pursuance of the provisions of the Roads Act 1993, the road hereunder described is closed and the land comprised therein ceases to be a public road and the rights of passage and access that previously existed in relation to the road are extinguished. On road closing, title to the land comprising the former public road vests in the body specified in the Schedule hereunder.

KATRINA HODGKINSON, M.P.,  
 Minister for Primary Industries

**Description**

*Land District – Bellingen; L.G.A. – Bellingen*

Road Closed: Lot 1, DP 1169324 at Spicketts Creek, Parish Gladstone, County Raleigh.

File No.: 07/3073.

**Schedule**

On closing, the land within Lot 1, DP 1169324 remains vested in the State of New South Wales as Crown Land.

**Description**

*Land District – Casino; L.G.A. – Richmond Valley*

Road Closed: Lot 1, DP 1169591 at Camira, Parish Powerpa, County Richmond.

File No.: GF07 H 143.

**Schedule**

On closing, the land within Lot 1, DP 1169591 remains vested in the State of New South Wales as Crown Land.

**Description**

*Land District – Casino; L.G.A. – Kyogle*

Road Closed: Lots 1 and 2, DP 1170119 at Collins Creek, Parish Warrazambil, County Rous.

File Nos: GF05 H 671 and GF05 H 605.

**Schedule**

On closing, the land within Lots 1 and 2, DP 1170119 remains vested in the State of New South Wales as Crown Land.

**Description**

*Land District – Lismore; L.G.A. – Byron*

Road Closed: Lots 1, 2, 3 and 4, DP 1169396 at Eureka, Parish Clunes, County Rous.

File No.: GF06 H 212.

**Schedule**

On closing, the land within Lots 1, 2, 3 and 4, DP 1169396 remains vested in the State of New South Wales as Crown Land.

**Description**

*Land District – Casino; L.G.A. – Kyogle*

Road Closed: Lot 1, DP 1169391 at Grady's Creek, Parish Loadstone, County Rous.

File No.: 10/06785.

**Schedule**

On closing, the land within Lot 1, DP 1169391 remains vested in the State of New South Wales as Crown Land.

**TRUSTEES OF SCHOOLS OF ARTS ENABLING ACT 1902****Appointment of Corporation**

IT is hereby notified for general information that all offices of trustees of the institution known as the Federal School of Arts, have been declared vacant, and the undermentioned has been elected as Trustee at a meeting of members held in accordance with the provisions of section 14 of the Trustees of Schools of Arts Enabling Act 1902.

I, therefore, as Minister for Primary Industries Catchment and Lands, in pursuance of the power given me in the same section, hereby approve of the undermentioned to be trustee of the aforesaid institution, namely, FEDERAL SCHOOL OF ARTS ASSOCIATION INCORPORATED.

KATRINA HODGKINSON, M.P.,  
 Minister for Primary Industries

**MAITLAND OFFICE****Corner Newcastle Road and Banks Street (PO Box 6), East Maitland NSW 2323****Phone: (02) 4937 9300 Fax: (02) 4934 2252****APPOINTMENT OF TRUST BOARD MEMBERS**

PURSUANT to section 93 of the Crown Lands Act 1989, the persons whose names are specified in Column 1 of the Schedule hereunder, are appointed for the terms of office specified, as members of the trust board for the reserve trust specified opposite thereto in Column 2, which has been established and appointed as trustee of the reserve referred to opposite thereto in Column 3 of the Schedule.

KATRINA HODGKINSON, M.P.,  
Minister for Primary Industries

**SCHEDULE**

<i>Column 1</i>	<i>Column 2</i>	<i>Column 3</i>
Kellie STEEL (re-appointment).	Glen Oak Recreation	Reserve No.: 34733. Public Purpose: Public recreation.
Brian TAME (re-appointment).	Reserve Trust.	Notified: 12 July 1902.
Alan Edwin EARLE (re-appointment).		File No.: MD83 R 15-002.
Joanne BRIGGS (re-appointment).		
Gina Anne Maria SHERRITT (re-appointment).		

**Term of Office**

For a term commencing the date of this notice and expiring 17 November 2016.

**REMOVAL FROM OFFICE OF CORPORATION  
MANAGER OF RESERVE TRUST**

PURSUANT to section 96(2) of the Crown Lands Act 1989, the corporation specified in Schedule 1 hereunder, is removed from the office of manager of the reserve trust specified in Schedule 2, which is trustee of the reserve referred to in Schedule 3.

KATRINA HODGKINSON, M.P.,  
Minister for Primary Industries

**SCHEDULE 1**

Mid-Western Regional Council.

**SCHEDULE 2**

Merriwa Kindergaten (R89956) Reserve Trust.

**SCHEDULE 3**

Reserve No.: 89956.

Public Purpose: Kindergaten.

Notified: 15 October 1976.

File No.: 11/12656.

**SCHEDULE 1**

Mid-Western Regional Council.

**SCHEDULE 2**

Merriwa Racecourse (R170065) Reserve Trust.

**SCHEDULE 3**

Reserve No.: 170065.

Public Purpose: Racecourse and public recreation.

Notified: 20 November 1987.

File No.: MD92 R 37.

**APPOINTMENT OF CORPORATION TO MANAGE  
RESERVE TRUST**

PURSUANT to section 95 of the Crown Lands Act 1989, the corporation specified in Column 1 of the Schedules hereunder, is appointed to manage the affairs of the reserve trust specified opposite thereto in Column 2, which is trustee of the reserve referred to in Column 3 of the Schedules.

KATRINA HODGKINSON, M.P.,  
Minister for Primary Industries

**SCHEDULE 1**

<i>Column 1</i>	<i>Column 2</i>	<i>Column 3</i>
Upper Hunter Shire Council.	Merriwa Kindergaten (R89956) Reserve Trust.	Reserve No.: 89956. Public Purpose: Kindergaten. Notified: 15 October 1976. File No.: 11/12656.

For a term commencing this day.

**SCHEDULE 2**

<i>Column 1</i>	<i>Column 2</i>	<i>Column 3</i>
Upper Hunter Shire Council.	Merriwa Racecourse (R170065) Reserve Trust.	Reserve No.: 170065. Public Purpose: Racecourse and public recreation. Notified: 20 November 1987. File No.: MD92 R 37.

For a term commencing this day.

**RESERVATION OF CROWN LAND**

PURSUANT to section 87 of the Crown Lands Act 1989, the Crown Land specified in Column 1 of the Schedule hereunder, is reserved as specified opposite thereto in Column 2 of the Schedule.

KATRINA HODGKINSON, M.P.,  
Minister for Primary Industries

**SCHEDULE**

<i>Column 1</i>	<i>Column 2</i>
Land District: Gosford. Local Government Area: Lake Macquarie. Locality: Swansea. Lot 7338, DP 1165771. Parish: Wallarah. County: Northumberland. Area: About 35.62 hectares. File No.: 11/12677.	Reserve No.: 1033748. Public Purpose: Government purposes, access, public recreation and recreational fishing.

**ESTABLISHMENT OF A RESERVE TRUST**

PURSUANT to section 92(1) of the Crown Lands Act 1989, the reserve trust specified in Column 1 of the Schedule hereunder, is established under the name stated in that Column and is appointed as trustee of the reserve specified opposite thereto in Column 2 of the Schedule.

KATRINA HODGKINSON, M.P.,  
Minister for Primary Industries

**SCHEDULE**

<i>Column 1</i>	<i>Column 2</i>
NSW Angler Access Reserves Reserve Trust.	R.1033748. Public Purpose: Government purposes, access, public recreation and recreational fishing. File No.: 11/12677.

**APPOINTMENT OF CORPORATION TO MANAGE RESERVE TRUST**

PURSUANT to Clause 95 of the Crown Lands Act 1989, the Corporation specified in Column 1 of the Schedule hereunder, is appointed to manage the affairs of the reserve trust specified opposite thereto in Column 2 of the Schedule for the purposes specified opposite thereto in Column 3.

KATRINA HODGKINSON, M.P.,  
Minister for Primary Industries

**SCHEDULE**

<i>Column 1</i>	<i>Column 2</i>	<i>Column 3</i>
Lands Administration Ministerial Corporation.	NSW Angler Access Reserves Reserve Trust.	Reserve No.: 1033748. Public Purposes: Access, government purposes and public recreation. File No.: 11/12677.

**APPOINTMENT OF TRUST BOARD MEMBERS**

PURSUANT to section 93 of the Crown Lands Act 1989, the persons whose names are specified in Column 1 of the Schedule hereunder, are appointed for the term of office specified, as members of the Trust Board for the reserve trust specified opposite thereto in Column 2, for the purpose referred opposite thereto in Column 3 of the Schedule.

KATRINA HODGKINSON, M.P.,  
Minister for Primary Industries

**SCHEDULE**

<i>Column 1</i>	<i>Column 2</i>	<i>Column 3</i>
Malcolm POOLE. Stan KONSTANTARAS. Peter GIBSON.	NSW Angler Access Reserves Reserve Trust.	Reserve No.: 1033748. Public Purpose: Recreational fishing. File No.: 11/12677.

The person for the time being holding the office of Manager, Recreational Fisheries, Fisheries and Aquaculture, NSW Department of Primary Industries, currently Bryan van der WALT (ex-officio member).

*Column 1*                      *Column 2*                      *Column 3*

The person for the time being holding the office of Director, Public Land Management, Catchments and Lands, NSW Department of Primary Industries, currently Adrian HARTE (ex-officio member).

**Term of Office**

For a term commencing 18 November 2011 and expiring 17 November 2016.

**ASSIGNMENT OF NAME TO A RESERVE TRUST**

PURSUANT to Clause 4(3) of Schedule 8 of the Crown Lands Act 1989, the name specified in Column 1 of the Schedules hereunder, is assigned to the reserve trust constituted as trustee of the reserve specified opposite thereto in Column 2 of the Schedules.

KATRINA HODGKINSON, M.P.,  
Minister for Primary Industries

**SCHEDULE 1**

<i>Column 1</i>	<i>Column 2</i>
Aberdeen Fire Brigade Station (R90764) Reserve Trust.	Reserve No.: 90764. Public Purpose: Fire brigade station. Notified: 22 April 1977. File No.: 11/06312.

**SCHEDULE 2**

<i>Column 1</i>	<i>Column 2</i>
Blackalls Park (R52801) Reserve Trust.	Reserve No.: 52801. Public Purpose: Public recreation and access. Notified: 17 May 1918. File No.: 11/06312.

**SCHEDULE 3**

<i>Column 1</i>	<i>Column 2</i>
Boat Harbour Public Recreation (R81015) Reserve Trust.	Reserve No.: 81015. Public Purpose: Public recreation. Notified: 29 August 1958. File No.: 11/06312.

**SCHEDULE 4**

<i>Column 1</i>	<i>Column 2</i>
Broke Public Recreation (R87036) Reserve Trust.	Reserve No.: 87036. Public Purpose: Public recreation. Notified: 10 January 1969. File No.: 11/06312.

**SCHEDULE 5**

<i>Column 1</i>	<i>Column 2</i>
Carrington Public Recreation (R570080) Reserve Trust.	Dedication No.: 570080. Public Purpose: Public recreation. Notified: 14 November 1903. File No.: 11/06312.

## SCHEDULE 6

<i>Column 1</i>	<i>Column 2</i>
Carrington Public Recreation (R85125) Reserve Trust.	Reserve No.: 85125. Public Purpose: Public recreation. Notified: 27 November 1964. File No.: 11/06312.

## SCHEDULE 7

<i>Column 1</i>	<i>Column 2</i>
Clarencetown Community Purposes (R97189) Reserve Trust.	Reserve No.: 97189. Public Purpose: Community purposes. Notified: 16 March 1984. File No.: 11/06312.

## SCHEDULE 8

<i>Column 1</i>	<i>Column 2</i>
Clarencetown Public Recreation (R81436) Reserve Trust.	Reserve No.: 81436. Public Purpose: Public recreation. Notified: 27 February 1959. File No.: 11/06312.

## SCHEDULE 9

<i>Column 1</i>	<i>Column 2</i>
Coorumbung (R60018) Reserve Trust.	Reserve No.: 60018. Public Purpose: Public recreation and access. Notified: 30 September 1927. File No.: 11/06312.

## SCHEDULE 10

<i>Column 1</i>	<i>Column 2</i>
Dungog Showground and Public Recreation (R610007) Reserve Trust.	Dedication No.: 610007. Public Purpose: Public recreation, showground and addition. Notified: 14 November 1924. File No.: 11/06312.

## SCHEDULE 11

<i>Column 1</i>	<i>Column 2</i>
Dungog Fire Brigade Station (R610003) Reserve Trust.	Dedication No.: 610003. Public Purpose: Fire brigade station. Notified: 19 February 1926. File No.: 11/06312.

## SCHEDULE 12

<i>Column 1</i>	<i>Column 2</i>
Dungog Public Recreation (R35586) Reserve Trust.	Reserve No.: 35586. Public Purpose: Public recreation. Notified: 10 January 1903. File No.: 11/06312.

## SCHEDULE 13

<i>Column 1</i>	<i>Column 2</i>
Dungog Public Recreation (R78645) Reserve Trust.	Reserve No.: 78645. Public Purpose: Public recreation. Notified: 15 June 1956. File No.: 11/06312.

## SCHEDULE 14

<i>Column 1</i>	<i>Column 2</i>
Dungog Public Recreation (R96200) Reserve Trust.	Reserve No.: 96200. Public Purpose: Public recreation. Notified: 13 August 1982. File No.: 11/06312.

## SCHEDULE 15

<i>Column 1</i>	<i>Column 2</i>
Dungog War Memorial (R610005) Reserve Trust.	Dedication No.: 610005. Public Purpose: War memorial. Notified: 20 July 1956. File No.: 11/06312.

## SCHEDULE 16

<i>Column 1</i>	<i>Column 2</i>
Fingal Bay Public Recreation (R86928) Reserve Trust.	Reserve No.: 86928. Public Purpose: Public recreation. Notified: 25 October 1968. File No.: 11/06312.

## SCHEDULE 17

<i>Column 1</i>	<i>Column 2</i>
Gateshead Public Recreation (R77233) Reserve Trust.	Reserve No.: 77233. Public Purpose: Public recreation. Notified: 12 November 1954. File No.: 11/06312.

## SCHEDULE 18

<i>Column 1</i>	<i>Column 2</i>
Hawks Nest Access (R86851) Reserve Trust.	Reserve No.: 86851. Public Purpose: Access. Notified: 6 September 1968. File No.: 11/06312.

## SCHEDULE 19

<i>Column 1</i>	<i>Column 2</i>
Hillsborough Public Recreation (R97747) Reserve Trust.	Reserve No.: 97747. Public Purpose: Public recreation. Notified: 4 April 1985. File No.: 11/06312.

## SCHEDULE 20

<i>Column 1</i>	<i>Column 2</i>
Hinton Public Park (R570081) Reserve Trust.	Public Park No.: 570081. Public Purpose: Public park. Notified: 25 May 1893. File No.: 11/06312.

## SCHEDULE 21

<i>Column 1</i>	<i>Column 2</i>
Kulnura (R97787) Reserve Trust.	Reserve No.: 97787. Public Purpose: Public recreation and preservation of native flora and fauna. Notified: 10 May 1985. File No.: 11/06312.



## SCHEDULE 22

<i>Column 1</i>	<i>Column 2</i>
Kurri Kurri Public Hall (R84467) Reserve Trust.	Reserve No.: 84467. Public Purpose: Public hall. Notified: 31 May 1963. File No.: 11/06312.

## SCHEDULE 23

<i>Column 1</i>	<i>Column 2</i>
Mayfield East Public Recreation (R570094) Reserve Trust.	Dedication No.: 570094. Public Purpose: Public recreation. Notified: 18 October 1935. File No.: 11/06312.

## SCHEDULE 24

<i>Column 1</i>	<i>Column 2</i>
Muswellbrook Public Recreation (R570078) Reserve Trust.	Dedication No.: 570078. Public Purpose: Public recreation. Notified: 14 February 1873. File No.: 11/06312.

## SCHEDULE 25

<i>Column 1</i>	<i>Column 2</i>
Newcastle Public Recreation (R570075) Reserve Trust.	Dedication No.: 570075. Public Purpose: Public recreation. Notified: 10 March 1894. File No.: 11/06312.

## SCHEDULE 26

<i>Column 1</i>	<i>Column 2</i>
Newcastle Public Recreation (R570082) Reserve Trust.	Public Park No.: 570082. Public Purpose: Public recreation. Notified: 6 May 1905. File No.: 11/06312.

## SCHEDULE 27

<i>Column 1</i>	<i>Column 2</i>
Oxley Camping (R19601) Reserve Trust.	Reserve No.: 19601. Public Purpose: Camping. Notified: 17 February 1894. File No.: 11/06312.

## SCHEDULE 28

<i>Column 1</i>	<i>Column 2</i>
Paterson Promotion of the Study and Preservation of Native Flora (R96987) Reserve Trust.	Reserve No.: 96987. Public Purpose: Promotion of the study and preservation of native flora. Notified: 30 September 1983. File No.: 11/06312.

## SCHEDULE 29

<i>Column 1</i>	<i>Column 2</i>
Pelican Flat Public Recreation (R56415) Reserve Trust.	Reserve No.: 56415. Public Purpose: Public recreation. Notified: 21 September 1923. File No.: 11/06312.

## SCHEDULE 30

<i>Column 1</i>	<i>Column 2</i>
Pelican Flat Public Recreation (R64731) Reserve Trust.	Reserve No.: 64731. Public Purpose: Public recreation. Notified: 31 August 1934. File No.: 11/06312.

## SCHEDULE 31

<i>Column 1</i>	<i>Column 2</i>
Seaham Bush Fire Brigade Purposes (R170050) Reserve Trust.	Reserve No.: 170050. Public Purpose: Bush fire brigade purposes. Notified: 29 May 1987. File No.: 11/06312.

## SCHEDULE 32

<i>Column 1</i>	<i>Column 2</i>
Seaham Mechanics' Institute Site (R570084) Reserve Trust.	Dedication No.: 570084. Public Purpose: Mechanics' institute site. Notified: 1 February 1929. File No.: 11/06312.

## SCHEDULE 33

<i>Column 1</i>	<i>Column 2</i>
Singleton Hospital (R86135) Reserve Trust.	Reserve No.: 86135. Public Purpose: Hospital. Notified: 30 December 1966. File No.: 11/06312.

## SCHEDULE 34

<i>Column 1</i>	<i>Column 2</i>
Somersby Public Recreation (R570049) Reserve Trust.	Dedication No.: 570049. Public Purpose: Public recreation. Notified: 9 March 1894. File No.: 11/06312.

## SCHEDULE 35

<i>Column 1</i>	<i>Column 2</i>
South Belmont Public Recreation (R570067) Reserve Trust.	Dedication No.: 570067. Public Purpose: Public recreation. Notified: 1 November 1940. File No.: 11/06312.

## SCHEDULE 36

<i>Column 1</i>	<i>Column 2</i>
Stockton Recreation (R570086) Reserve Trust.	Dedication No.: 570086. Public Purpose: Recreation. Notified: 26 June 1925. File No.: 11/06312.

## SCHEDULE 37

<i>Column 1</i>	<i>Column 2</i>
Swansea Public Recreation (R82872) Reserve Trust.	Reserve No.: 82872. Public Purpose: Public recreation. Notified: 28 October 1960. File No.: 11/06312.

## SCHEDULE 38

<i>Column 1</i>	<i>Column 2</i>
Tanilba Bay Public Recreation (R63322) Reserve Trust.	Reserve No.: 63322. Public Purpose: Public recreation. Notified: 6 May 1932. File No.: 11/06312.

## SCHEDULE 39

<i>Column 1</i>	<i>Column 2</i>
Tanilba Bay Public Recreation (R63326) Reserve Trust.	Reserve No.: 63326. Public Purpose: Public recreation. Notified: 6 May 1932. File No.: 11/06312.

## SCHEDULE 40

<i>Column 1</i>	<i>Column 2</i>
Tuggerah Public Recreation (R97864) Reserve Trust.	Reserve No.: 97864. Public Purpose: Public recreation. Notified: 9 August 1985. File No.: 11/06312.

## SCHEDULE 41

<i>Column 1</i>	<i>Column 2</i>
Tumbi Umbi Public Recreation (R79408) Reserve Trust.	Reserve No.: 79408. Public Purpose: Public recreation. Notified: 15 March 1957. File No.: 11/06312.

### NOTICE OF INTENTION TO GRANT A LICENCE OVER A CROWN RESERVE

PURSUANT to section 34A(2)(b) of the Crown Lands Act 1989, it is notified that the Minister for Primary Industries intends to grant a licence for the purpose specified in Column 1 of the Schedule to the parties specified in Column 2 of the Schedule in respect of the Reserves specified in Column 3 of the Schedule.

KATRINA HODGKINSON, M.P.,  
Minister for Primary Industries

## SCHEDULE 1

<i>Column 1</i>	<i>Column 2</i>	<i>Column 3</i>
Community Services.	Yarramalong School Community Centre Inc.	Reserve No.: 1033608. Public Purpose: Community purposes. Notified: 18 November 2011.

### DECLARATION OF LAND TO BE CROWN LAND

PURSUANT to section 138 of the Crown Lands Act 1989, the Minister administering the Crown Lands Act 1989, declares the land described in the Schedule hereunder to be Crown Land.

KATRINA HODGKINSON, M.P.,  
Minister for Primary Industries

## SCHEDULE

*Local Government Area – Wyong; Locality – Yarramalong; Parish – Eglinton; County – Northumberland; Land District – Gosford*

Lot 91, DP 755224.

Lot 1, DP 782407.

Area: About 2204 square metres.

File No.: 10/04632.

It is intended to reserve the land for community purposes.

### RESERVATION OF CROWN LAND

PURSUANT to section 87 of the Crown Lands Act 1989, the Crown Land specified in Column 1 of the Schedule hereunder, is reserved as specified opposite thereto in Column 2 of the Schedule.

KATRINA HODGKINSON, M.P.,  
Minister for Primary Industries

## SCHEDULE

<i>Column 1</i>	<i>Column 2</i>
Land District: Gosford. Local Government Area: Wyong Shire Council. Locality: Yarramalong. Lot 91, DP No. 755224, Parish Eglinton, County Northumberland. Lot 1, DP No. 782407, Parish Eglinton, County Northumberland. Area: About 2204 square metres. File No.: 10/04632.	Reserve No.: 1033608. Public Purpose: Community purposes.

### ESTABLISHMENT OF RESERVE TRUST

PURSUANT to section 92(1) of the Crown Lands Act 1989, the reserve trust specified in Column 1 of the Schedule hereunder, is established under the name stated in that Column and is appointed as trustee of the reserve specified opposite thereto in Column 2 of the Schedule.

KATRINA HODGKINSON, M.P.,  
Minister for Primary Industries

## SCHEDULE

<i>Column 1</i>	<i>Column 2</i>
Yarramalong School Community Centre Trust.	Reserve No.: 1033608. Public Purpose: Community purposes. Notified: This day. File No.: 10/04632.

### PROPOSED REVOCATION OF DEDICATION OF CROWN LAND FOR A PUBLIC PURPOSE

IT is intended, following the laying of a copy of this notification before each House of Parliament in the State of New South Wales in accordance with section 84 of the Crown Lands Act 1989, to revoke the dedication of Crown Land

specified in Schedule 1 hereunder, to the extent specified in Schedule 2 with a view to dealing with the land as specified in Schedule 3.

KATRINA HODGKINSON, M.P.,  
Minister for Primary Industries

SCHEDULE 1

Land District: Gosford.  
Local Government Area: Wyong Shire Council.  
Dedication No.: 1000757.  
Public Purpose: Public school site.  
Notified: 17 September 1920.  
File No.: 10/04632.

SCHEDULE 2

The whole being Lot 16, DP No. 755224, Parish Eglington, County Northumberland, of an area of 6374 square metres.

SCHEDULE 3

It is intended to reserve the land for community purposes.

SCHEDULE 1

Land District: Gosford.  
Local Government Area: Wyong Shire Council.  
Dedication No.: 1000755.  
Public Purpose: Public school.  
Notified: 16 April 1875.  
File No.: 10/04632.

SCHEDULE 2

The whole being Lot 15, DP No. 755224, Parish Eglington, County Northumberland, of an area of 8094 square metres.

SCHEDULE 3

It is intended to reserve the land for community purposes.

SCHEDULE 1

Land District: Gosford.  
Local Government Area: Wyong Shire Council.  
Dedication No.: 1000756.  
Public Purpose: Public school purposes.  
Notified: 24 November 1915.  
File No.: 10/04632.

SCHEDULE 2

The whole being Lot 60, DP No. 755224, Parish Eglington, County Northumberland, of an area of 2302 square metres.

SCHEDULE 3

It is intended to reserve the land for community purposes.

**ERRATUM**

IN the *New South Wales Government Gazette* of 30 September 2011, Folio 5933, under the heading "APPOINTMENT OF CORPORATION TO MANAGE RESERVE TRUST", Cessnock City Council was appointed trustee of the George Smith (R1033308) Reserve Trust, pursuant to section 92(1) of the Crown Lands Act 1989. This notification was in error and is hereby cancelled.

Note: The management of George Smith (R1033308) Reserve Trust devolves upon Cessnock City Council pursuant to section 48 of the Local Government Act 1993.

KATRINA HODGKINSON, M.P.,  
Minister for Primary Industries

**MOREE OFFICE****Frome Street (PO Box 388), Moree NSW 2400****Phone: (02) 6750 6400 Fax: (02) 6752 1707****REVOCATION OF RESERVATION OF CROWN  
LAND**

PURSUANT to section 90 of the Crown Lands Act 1989, the reservation of Crown Land specified in Column 1 of the Schedule hereunder, is revoked to the extent specified opposite thereto in Column 2 of the Schedule.

KATRINA HODGKINSON, M.P.,  
Minister for Primary Industries

**SCHEDULE**

<i>Column 1</i>	<i>Column 2</i>
Land District: Warialda. Local Government Area: Gwydir Shire Council. Locality: Parish Vicars, County Burnett. Reserve No.: 751136. Public Purpose: Future public requirements. Notified: 29 June 2007. Lot 1, DP No. 726566, Parish Vicars, County Burnett. Lot 94, DP No. 751136, Parish Vicars, County Burnett. Lot 95, DP No. 751136, Parish Vicars, County Burnett. File No.: 08/6472.	The part being Lot 94, DP No. 751136, Parish Vicars, County Burnett, of an area of 9.838 hectares.
Note: Sale by Private Treaty.	

**NOTIFICATION OF CLOSING OF ROADS**

IN pursuance of the provisions of the Roads Act 1993, the roads hereunder described are closed and the land comprised therein ceases to be public road and the rights of passage and access that previously existed in relation to the roads is extinguished. On road closing, title to the land comprising the former public roads vest in the body specified in the Schedule hereunder.

KATRINA HODGKINSON, M.P.,  
Minister for Primary Industries

**Description**

*Land District – Narrabri; Council – Narrabri Shire;  
Parish – Bobbiwaa; County – Jamison*

Road Closed: Lots 1 and 2 in DP 1167726.

File No.: ME07 H 128.

**Schedule**

Upon closure the land remains vested in the Crown as Crown Land.

**Description**

*Land District – Warialda; L.G.A. – Gwydir*

Road Closed: Lot 1, DP 1170162 at North Star, Parish Booraba, County Stapylton.

File No.: 11/02695.

**Schedule**

On closing, the land within Lot 1, DP 1170162 remains vested in the State of New South Wales as Crown Land.

## NEWCASTLE OFFICE

437 Hunter Street, Newcastle NSW 2300 (PO Box 2185, Dangar NSW 2309)

Phone: (02) 4920 5000 Fax: (02) 4925 3489

## NOTIFICATION OF CLOSING OF PUBLIC ROAD

IN pursuance of the provisions of the Roads Act 1993, the road hereunder described is closed and the land comprised therein ceases to be a public road and the rights of passage and access that previously existed in relation to the road are extinguished. On road closing, title to the land comprising the former public road vests in the body specified in the Schedule hereunder.

KATRINA HODGKINSON, M.P.,  
Minister for Primary Industries

## Description

*Parish – Corridgery; County – Cunningham;  
Land District – Forbes; L.G.A. – Forbes*

Road Closed: Lot 1, DP 1168540 (not being land under the Real Property Act).

File No.: 08/7895.

## Schedule

On closing, the land within Lot 1, DP 1168540 remains vested in the State of New South Wales as Crown Land.

## NOTICE OF PUBLIC PURPOSE PURSUANT TO SECTION 34A (2) (B) OF THE CROWN LANDS ACT 1989

PURSUANT to section 34A(2)(b) of the Crown Lands Act 1989, the Crown reserve specified in Column 1 of the Schedule is to be occupied for the additional purpose specified in Column 2 of the Schedule.

KATRINA HODGKINSON, M.P.,  
Minister for Primary Industries

## SCHEDULE

*Column 1*

Reserve No.: 559029.  
Public Purpose: Showground.  
Notified: 22 November 1935.  
Locality: Griffith.

*Column 2*

Communication facilities.

**NOWRA OFFICE**  
**5 O’Keefe Avenue (PO Box 309), Nowra NSW 2541**  
**Phone: (02) 4428 9100 Fax: (02) 4421 2172**

**NOTIFICATION OF CLOSING OF ROAD**

IN pursuance of the provisions of the Roads Act 1993, the road hereunder described is closed and the land comprised therein ceases to be public road and the rights of passage and access that previously existed in relation to the road is extinguished. On road closing, title to the land comprising the former public road vests in the body specified in the Schedule hereunder.

KATRINA HODGKINSON, M.P.,  
 Minister for Primary Industries

Description

*Parish – Bermagui; County – Dampier;*  
*Land District – Bega;*  
*Local Government Area – Bega Valley*

Road Closed: Lot 1, DP 1110993 at Bermagui Harbour.

File No.: NA06 H 246.

Schedule

On closing, the land within Lot 1, DP 1110993 remains vested in the State of New South Wales as Crown Land.

Description

*Parish – Wagonga; County – Dampier;*  
*Land District – Moruya;*  
*Local Government Area – Eurobodalla*

Road Closed: Lot 1, DP 1170085 at North Narooma subject to Right of Footway created by DP 1170085.

File No.: NA07 H 96.

Schedule

On closing, the land within Lot 1, DP 1170085 remains vested in the State of New South Wales as Crown Land.

**APPOINTMENT OF TRUST BOARD MEMBERS**

PURSUANT to section 93 of the Crown Lands Act 1989, the persons whose names are specified in Column 1 of the Schedule hereunder, are appointed for the terms of office specified, as members of the trust board for the reserve trust specified opposite thereto in Column 2, which has been established and appointed as trustee of the reserve referred to opposite thereto in Column 3 of the Schedule.

KATRINA HODGKINSON, M.P.,  
 Minister for Primary Industries

SCHEDULE

<i>Column 1</i>	<i>Column 2</i>	<i>Column 3</i>
Bruno HENKE (re-appointment).	Kangaroo Valley Pioneer Settlement Reserve Trust.	Reserve No.: 88460. Public Purpose: Public recreation and museum. Notified: 7 January 1972. File No.: NA79 R 115.

Term of Office

For a term commencing the date of this notice and expiring  
 22 November 2012.

**ORANGE OFFICE**  
**92 Kite Street (PO Box 2146), Orange NSW 2800**  
**Phone: (02) 6391 4300 Fax: (02) 6362 3896**

**ROADS ACT 1993**

**ORDER**

Transfer of Crown Road to Council

IN pursuance of the provisions of section 151, Roads Act 1993, the Crown public roads specified in Schedule 1 are transferred to the Roads Authority specified in Schedule 2 hereunder, as from the date of publication of this notice and as from that date, the roads specified in Schedule 1 cease to be Crown public roads.

KATRINA HODGKINSON, M.P.,  
 Minister for Primary Industries

**SCHEDULE 1**

*Parish – Eugowra; County – Ashburnham;  
 Land District – Forbes; Town – Eugowra*

Part of West Street, part of Marara Street, part of Alexandra Street, part of laneway through section 10, part of Camp Street, part of Cooper Street, part of Bowler Street, part of Norton Street, part of Hill Street, part of Victoria Street, part of Cookamidgera Road and road north of Lot 50, DP 750157, as per diagram below.



**SCHEDULE 2**

Roads Authority: Cabonne Council.  
 Crown Lands Reference: 11/12308.  
 Council Reference: Eugowra.

**SCHEDULE 1**

*Parish – Lidsdale; County – Cook;  
 Land District – Lithgow*

A part of the Castlereagh Highway, shown in black as per diagram below.



**SCHEDULE 2**

Roads Authority: Lithgow Council.  
 Crown Lands Reference: 10/06104.  
 Council Reference: Lidsdale – Lots 14 and 18, DP 1088207.

**PROPOSED REVOCATION OF DEDICATION OF  
CROWN LAND FOR A PUBLIC PURPOSE**

IT is intended, following the laying of a copy of this notification before each House of Parliament in the State of New South Wales in accordance with section 84 of the Crown Lands Act 1989, to revoke the dedication of Crown Land specified in Schedule 1 hereunder, to the extent specified in Schedule 2 with a view to dealing with the land as specified in Schedule 3.

KATRINA HODGKINSON, M.P.,  
Minister for Primary Industries

**SCHEDULE 1**

Land District: Lithgow.  
Local Government Area: Lithgow City Council.  
Dedication No.: 1000233.  
Public Purpose: Fire brigade station.  
Notified: 5 December 1952.  
File No.: 09/17933.

**SCHEDULE 2**

The whole being Lot 19, section 1, DP No. 758855, Parish Cullen Bullen, County Roxburgh, of an area of 442 square metres.

**SCHEDULE 3**

If revocation of Dedication over Lot 19, section 1, DP 758855 proceeds it is the intention for Lot 19, section 1 to be added to Reserve 1014100 under the management of Portland Community Reserve Trust.

**ESTABLISHMENT OF RESERVE TRUST**

PURSUANT to section 92(1) of the Crown Lands Act 1989, the reserve trust specified in Column 1 of the Schedule hereunder, is established under the name stated in that Column and is appointed as trustee of the reserve specified opposite thereto in Column 2 of the Schedule.

KATRINA HODGKINSON, M.P.,  
Minister for Primary Industries

**SCHEDULE**

<i>Column 1</i>	<i>Column 2</i>
Calarie Recreation Reserve Trust.	Reserve No.: 1033408. Public Purpose: Public recreation. Notified: 4 November 2011. File No.: OE95 R 9.



**TAREE OFFICE**  
**98 Victoria Street (PO Box 440), Taree NSW 2430**  
**Phone: (02) 6591 3500 Fax: (02) 6552 2816**

**ADDITION TO RESERVED CROWN LAND**

PURSUANT to section 88 of the Crown Lands Act 1989, the Crown Land specified in Column 1 of the Schedule hereunder, is added to the reserve specified opposite thereto in Column 2 of the Schedule.

KATRINA HODGKINSON, M.P.,  
 Minister for Primary Industries

—————  
 SCHEDULE

<i>Column 1</i>	<i>Column 2</i>
Land District: Taree.	Reserve No.: 1011970.
Local Government Area: Great Lakes Council.	Public Purpose: Access and public requirements, tourism purposes and environmental and heritage conservation.
Parish: Tuncurry.	Notified: 28 July 2006.
County: Gloucester.	
Locality: Point Road, Tuncurry – Wallis Lake.	
Lots 826-831, DP 1159798.	
Area: 1.0519 hectares.	
File No.: TE06 R 30.	

## Notes:

Part R56146 from sale or lease generally within the lots below HWM is automatically revoked.

Part R1011268 for future public requirements within the lots below HWM is not affected by this notification.

Part R753207 for future public requirements within Lot 831, DP 1159798 and within the eastern part Lot 826, DP 1159798 (formerly within superseded Lot 7313, DP 1130453) is not affected by this notification.

**ASSIGNMENT OF NAME TO A RESERVE TRUST**

PURSUANT to Clause 4 (3) of Schedule 8 to the Crown Lands Act 1989, the name specified in Column 1 of the Schedule hereunder, is assigned to the reserve trust constituted as trustee of the reserve specified opposite thereto in Column 2 of the Schedule.

KATRINA HODGKINSON, M.P.,  
 Minister for Primary Industries

—————  
 SCHEDULE

<i>Column 1</i>	<i>Column 2</i>
North Haven Public Recreation Reserve (R78866) Trust.	Reserve No.: 78866. Public Purpose: Public recreation. Notified: 31 August 1956. Parish: Queenslake. County: Macquarie. File No.: TE80 R 326.

**WAGGA WAGGA OFFICE****Corner Johnston and Tarcutta Streets (PO Box 60), Wagga Wagga NSW 2650****Phone: (02) 6937 2700 Fax: (02) 6921 1851****NOTIFICATION OF CLOSING OF A ROAD**

IN pursuance of the provisions of the Roads Act 1993, the road hereunder described is closed, and the land comprised therein ceases to be a public road and the rights of passage and access that previously existed in relation to the road are extinguished. On road closing, title to the land comprising the former public road vests in the body specified in the Schedule hereunder

KATRINA HODGKINSON, M.P.,  
Minister for Primary Industries

## Description

*Parish – Mate; County – Selwyn;  
Land District – Tumbarumba; L.G.A. – Tumbarumba*

Lot 2, DP 1135196 at Glenroy.

File No.: WA05 H 157.

## Schedule

On closing, the land within Lot 2, DP 1135196 remains vested in the State of New South Wales as Crown Land.

## Description

*Parish – Northcote; County – Bourke;  
Land District – Temora; L.G.A. – Temora*

Lot 1, DP 1167566 at Mimosa.

File No.: WA05 H 328.

## Schedule

On closing, the land within Lot 1, DP 1167566 remains vested in the State of New South Wales as Crown Land.

## Description

*Parish – Tarcutta; County – Wynyard;  
Land District – Wagga Wagga; L.G.A. – Wagga Wagga*

Lot 1, DP 1168283 at Borambola and Tarcutta.

File No.: WA06 135.

## Schedule

On closing, the land within Lot 1, DP 1168283 remains vested in the State of New South Wales as Crown Land.

## Description

*Parish – Oberne; County – Wynyard;  
Land District – Wagga Wagga; L.G.A. – Wagga Wagga*

Lots 1 and 2, DP 1168152 at Oberne Creek.

File No.: WA05 H 317.

## Schedule

On closing, the land within Lots 1 and 2, DP 1168152 remains vested in the State of New South Wales as Crown Land.

## Description

*Parish – Morven; County – Hume;  
Land District – Albury; L.G.A. – Greater Hume*

Lots 1 and 2, DP 1168244 at Morven and Culcairn.

File No.: WA07 H 462.

## Schedule

On closing, the land within Lots 1 and 2, DP 1168244 remains vested in the State of New South Wales as Crown Land.

## Description

*Parish – Oberne; County – Wynyard;  
Land District – Wagga Wagga; L.G.A. – Wagga Wagga*

Lot 1, DP 1168013 at Oberne Creek.

File No.: 08/2887.

## Schedule

On closing, the land within Lot 1, DP 1168013 remains vested in the State of New South Wales as Crown Land.

**CORRECTION OF DEFECTIVE INSTRUMENT**

IN the *New South Wales Government Gazette* dated 4 November 2011, under the heading “Notification of Closing of a Road” relating to the closure of a road at Cookardinia, please amend the Location name by deleting “Lots 1-5, DP 1168153 at Collingullie” and inserting instead “Lots 1-5, DP 1168153 at Cookardinia”.

File No.: 08/8317.

**CORRECTION OF DEFECTIVE INSTRUMENT**

IN the *New South Wales Government Gazette* dated 29th July 2011, Folio 5091, under the heading “Transfer of Crown Road to a Council” relating to the transfer of Ferndale Road to Greater Hume Shire, please amend the by removing the text ‘southern boundary of Lot 52, DP 753341 and then through Lot 52, DP 753341 to a point where the road then separates into two roads’.

File No.: 11/00914.

**WESTERN REGION OFFICE**  
**45 Wingewarra Street (PO Box 1840), Dubbo NSW 2830**  
**Phone: (02) 6883 5400 Fax: (02) 6884 2067**

**ALTERATION OF PURPOSE/CONDITIONS OF A  
WESTERN LANDS LEASE**

IT is hereby notified that in pursuance of the provisions of section 18J, Western Lands Act 1901, the purpose and conditions of the undermentioned Western Lands Lease have been altered as shown.

KATRINA HODGKINSON, M.P.,  
Minister for Primary Industries

*Administrative District – Cobar; Shire – Cobar;  
Parish of Hyandra; County of Blaxland*

The purpose/conditions of Western Lands Lease 309, being the land contained within Folio Identifier 6353/769246 have been altered from “Pastoral Purposes” to “Grazing and Cultivation (Dryland & Irrigated)” effective from 10 November 2011.

As a consequence of the alteration of purpose and conditions rent will be assessed annually in line with the Western Lands Act 1901 and Regulations.

The conditions previously annexed to Western Lands Lease 309 have been revoked and the following conditions have been annexed thereto.

**CONDITIONS AND RESERVATIONS ATTACHED TO  
WESTERN LANDS LEASE No. 309**

- (1) In the conditions annexed to the lease, the expression “the Minister” means the Minister administering the Western Lands Act 1901, and any power, authority, duty or function conferred or imposed upon the Minister by or under those conditions may be exercised or performed either by the Minister or by such officers of the Department of primary Industries as the Minister may from time to time approve.
  - (2) In these conditions and reservations the expression “the Commissioner” means the Commissioner charged with the administration of the Western Lands Act 1901 (“the Act”) in accordance with section 4(2) of the Act.
  - (3) (a) For the purposes of this clause the term Lessor shall include Her Majesty the Queen Her Heirs and Successors the Minister and the agents servants employees and contractors of the Lessor Her Majesty Her Majesty’s Heirs and Successors and the Minister.
  - (b) The lessee covenants with the Lessor to indemnify and keep indemnified the Lessor from and against all claims for injury loss or damage suffered by any person or body using or being in or upon the Premises or any adjoining land or premises of the Lessor arising out of the Holder’s use of the Premises and against all liabilities for costs charges and expenses incurred by the Lessor in respect of the claim of any such person or body except to the extent that any such claims and demands arise wholly from any negligence or wilful act or omission on the part of the Lessor.
  - (c) The indemnity contained in this clause applies notwithstanding that this Lease authorised or required the lessee to undertake or perform the activity giving rise to any claim for injury loss or damage.
- (d) The lessee expressly agrees that the obligations of the Holder under this clause shall continue after the expiration or sooner determination of this Lease in respect of any act deed matter or thing occurring before such expiration or determination.
  - (4) The rent of the lease shall be assessed in accordance with Part 6 of the Western Lands Act 1901.
  - (5) The rent shall be due and payable annually in advance on 1 July in each year.
  - (6) (a) “GST” means any tax on goods and/or services, including any value-added tax, broad-based consumption tax or other similar tax introduced in Australia.  
“GST law” includes any Act, order, ruling or regulation, which imposes or otherwise deals with the administration or imposition of a GST in Australia.
  - (b) Notwithstanding any other provision of this Agreement:
    - (i) If a GST applies to any supply made by either party under or in connection with this Agreement, the consideration provided or to be provided for that supply will be increased by an amount equal to the GST liability properly incurred by the party making the supply.
    - (ii) If the imposition of a GST or any subsequent change in the GST law is accompanied by or undertaken in connection with the abolition of or reduction in any existing taxes, duties or statutory charges (in this clause “taxes”), the consideration payable by the recipient of the supply made under this Agreement will be reduced by the actual costs of the party making the supply that are reduced directly or indirectly as a consequence of the abolition of or reduction in taxes.
  - (7) The lessee must pay all rates and taxes assessed on or in respect of the land leased during the currency of the lease.
  - (8) The lessee must hold and use the land leased bona fide for the lessee’s own exclusive benefit and must not transfer, convey or assign the land or any portion thereof without having first obtained the written consent of the Minister.
  - (9) The lessee must not enter into a sublease of the land leased unless the sublease specifies the purpose for which the land may be used under the sublease, and it is a purpose which is consistent with the purpose for which the land may be used under this lease.
  - (10) If the lessee enters into a sublease of the land leased, the lessee must notify the Commissioner of the granting of the sublease within 28 days after it is granted.
  - (11) The land leased must be used only for the purpose of Grazing & Cultivation (Dryland & Irrigated).

- (12) The lessee must maintain and keep in reasonable repair all improvements on the land leased during the currency of the lease and shall permit the Minister or the Commissioner or any person authorised by the Minister or the Commissioner at all times to enter upon and examine the whole or any part of the land leased and the buildings or other improvements thereon.
- (13) The lessee must not remove or permit any person to remove gravel, stone, clay, shells or other material for the purpose of sale from the land leased unless the lessee or the person is the holder of a quarry licence under regulations made under the Crown Lands Act 1989 or, in respect of land in a State forest, unless the lessee or the person is the holder of a forest materials licence under the Forestry Act 1916, and has obtained the special authority of the Minister to operate on the land, but the lessee may, with the approval of the Commissioner, take from the land such gravel, stone, clay, shells or other material for building and other purposes upon the land as may be required by the lessee.
- (14) The lessee must comply with the provisions of the Local Government Act 1993, and of the ordinances made thereunder.
- (15) The lessee must not erect or permit any person to erect any buildings or extend any existing buildings on the land leased except to the satisfaction of the Commissioner.
- (16) The lessee must ensure that the land leased is kept in a neat and tidy condition to the satisfaction of the Commissioner and not permit refuse to accumulate on the land.
- (17) Upon termination or forfeiture of the lease the Commissioner may direct that the former lessee remove any structure or material from the land at his own cost and without compensation. Where such a direction has been given the former lessee must leave the land in a clean and tidy condition free from rubbish and debris.
- (18) The lessee must, within 1 year from the date of commencement of the lease or such further period as the Commissioner may allow, enclose the land leased, either separately or conjointly with other lands held in the same interest, with a suitable fence to the satisfaction of the Commissioner.
- (19) The lessee must not obstruct or interfere with any reserves, roads or tracks on the land leased, or the lawful use thereof by any person.
- (20) The lessee must erect gates on roads within the land leased when and where directed by the Commissioner for public use and must maintain those gates together with approaches thereto in good order to the satisfaction of the Commissioner.
- (21) The right is reserved to the public of free access to, and passage along the bank of any watercourse adjoining the land leased and the lessee must not obstruct access or passage by any member of the public to or along the bank.
- (22) Any part of a reserve for travelling stock, camping or water supply within the land leased must, during the whole currency of the lease, be open to the use of bona fide travellers, travelling stock, teamsters and carriers without interference or annoyance by the lessee and the lessee must post in a conspicuous place on the reserve a notice board indicating for public information the purpose of such reserve and, in fencing the land leased, the lessee must provide gates and other facilities for the entrance and exit of travelling stock, teamsters and others. The notice board, gates and facilities must be erected and maintained to the satisfaction of the Commissioner. The lessee must not overstock, wholly or in part, the areas leased within the reserve, the decision as to overstocking resting with the Commissioner.
- (23) The Crown shall not be responsible to the lessee or the lessee's successors in title for provision of access to the land leased.
- (24) The lessee must comply with requirements of section 18DA of the Western Lands Act 1901 which provides that except in circumstances referred to in subsection (3) of that section, cultivation of the land leased or occupied may not be carried out unless the written consent of the Department has first been obtained and any condition to which the consent is subject under subsection (6) is complied with.
- (25) The lessee must, as the Commissioner may from time to time direct, foster and cultivate on the land leased such edible shrubs and plants as the Commissioner may consider can be advantageously and successfully cultivated.
- (26) Whenever so directed by the Commissioner, the lessee must, on such part or parts of the land leased as shall be specified in the direction, carry out agricultural practices, or refrain from agricultural practices, of such types and for such periods as the Commissioner may in the direction specify.
- (27) The lessee must not overstock, or permit or allow to be overstocked, the land leased and the decision of the Commissioner as to what constitutes overstocking shall be final and the lessee must comply with any directions of the Commissioner to prevent or discontinue overstocking.
- (28) The lessee must, if the Commissioner so directs, prevent the use by stock of any part of the land leased for such periods as the Commissioner considers necessary to permit of the natural reseedling and regeneration of vegetation and, for that purpose, the lessee must erect within the time appointed by the Commissioner such fencing as the Commissioner may consider necessary.
- (29) The lessee must furnish such returns and statements as the Commissioner may from time to time require on any matter connected with the land leased or any other land (whether within or outside the Western Division) in which the lessee has an interest.
- (30) The lessee must, within such time as may be specified by the Commissioner take such steps and measures as the Commissioner shall direct to destroy vermin and such animals and weeds as may, under any Act, from time to time be declared (by declaration covering the land leased) noxious in the Gazette and must keep the land free of such vermin and noxious animals and weeds during the currency of the lease to the satisfaction of the Commissioner.
- (31) The lessee must ensure that cultivation and associated activities do not interfere with any road formation within the allowable area.

- (32) Access tracks to the area to be cultivated must be arranged in such a manner as to minimise the disturbance of any land surfaces within the areas required to be left uncultivated to comply with the conditions of this consent.
- (33) The lessee must ensure incised drainage lines, other than man made structures which carry water after storms are left uncultivated in the channels and for a distance of at least 20 metres on either side of the banks of the channels, except when the Commissioner specifies otherwise.
- (34) The lessee must establish windbreaks at his/her own expense as may be ordered by Commissioner to provide adequate protection of the soil.
- (35) The lessee must undertake any fuel management and/or provision of fire trail access in accordance with fire mitigation measures to the satisfaction of the NSW Rural Fire Service.
- (36) The lessee must undertake any appropriate measures, at his/her own expense, ordered by the Commissioner to rehabilitate any degraded cultivated areas.
- (37) The lessee must ensure stubble is retained on the soil surface and must not be burnt, except with the approval of the Commissioner or his delegate. Where such approval is granted, stubble burning is to be carried out as per requirements of the NSW Rural Fire Service.
- (38) The lessee must ensure that sandhills and other soils with a surface texture of loamy sand or coarser are left uncultivated unless specifically approved by the commissioner.
- (39) The lessee must ensure land within 60 metres of any texture contrast or duplex soil area remains uncultivated except in accordance with a plan approved by the Commissioner. Texture contrast (or duplex) soils are soil types which have a sandy to loamy topsoil abruptly overlying a clay subsoil and are prone to scalding (producing claypans and hummocks).
- (40) The lessee must ensure that there is no cultivation within at least 50 metres of the Western Division Road 107.
- (41) The lessee must ensure that no cultivation or ancillary works associated with any cultivation are undertaken within 50 metres, on the landward side, of the bank of the Lachlan River. The river buffer area must not be disturbed by the use of any implements or used for the purposes of any silo, temporary grain storage, machinery shed or other installations or works of any kind.
- (42) The lessee must ensure that no cultivation or ancillary works associated with any cultivation are undertaken within 30 metres, on the landward side, of the bank of the Booberoi Creek. The creek buffer area must not be disturbed by the use of any implements or used for the purposes of any silo, temporary grain storage, machinery shed or other installations or works of any kind.
- (43) The lessee must ensure areas with a slope greater than 2% remain uncultivated until any soil conservation measures documented in a plan approved by the Commissioner have been implemented at the lessee's expense.
- (44) The lessee must ensure that cultivation and cropping do not alter the natural flood regime or obstruct the reasonable passage of floodwaters. Crops are not to be protected by levees.
- (45) The lessee must ensure that no tail water or drainage water run-off will escape or discharge into or onto adjoining lands by any means including surface or sub-surface drains or pipes.
- (46) The cultivation area partly covers Travelling Stock Reserves (TSR) 3054 and 12068. The lessee must make suitable arrangements with the relevant Livestock Health and Pest Authority (LHPA) prior to commencement of any development. If suitable arrangements cannot be made with the LHPA, the matter will be determined by the Western Lands Commissioner.
- (47) The lessee must only conduct **Irrigated Cultivation of 268 ha** shown cross-hatched and **Dryland Cultivation of 1922 ha** shown hatched on the diagram hereunder. Cultivation is permitted over the whole areas shown cross-hatched and hatched, unless the commissioner has required that specific areas remain uncultivated.



#### ADDITION TO A WESTERN LANDS LEASE

IT is hereby notified that in pursuance of section 35C of the Western Lands Act 1901, the land particularised hereunder has been added to the undermentioned Western Lands Lease.

KATRINA HODGKINSON, M.P.,  
Minister for Primary Industries

#### SCHEDULE

*L.G.A. – Walgett*

Western Lands Lease No.: 14633.

Lessee: Buckley James DWYER and Silvana DWYER.

Description of Lease prior to Addition: Part Lot 8003, DP 1169647 (pt FI 8003/1169647) of 2050 square metres, Parish of Wallangulla, County of Finch.

Land Added: Part Lot 8003, DP 1169647 (pt FI 8003/1169647) of 354 square metres, Parish of Wallangulla, County of Finch.

Description of Lease following Addition: The whole of Lot 8003 in DP 1169647 (FI 8003/1169647) of 2404 square metres, Parish of Wallangulla, County of Finch.

Effective Date of Addition: 9 November 2011.

## WATER

### WATER ACT 1912

APPLICATIONS under Part 2, Section 10, within proclaimed (Delared) local areas under section 5 (4) of the Water Act 1912 have been received from:

RICCARDO PISATURO for 1 x 150mm pump on the Castlereagh River on Lot 1, DP 706894, Parish of Mendooran, County of Napier. Authorised area of 78 hectares for irrigation (permanent transfer of existing entitlement) (new licence 80SL096345).

Any inquiries regarding the above should be directed to (02) 6841 7418. Written objections, from any local occupier or statutory authority, specifying grounds and how their interests are affected, must be lodged with the NSW Office of Water, PO Box 717, Dubbo NSW 2830, within 28 days of this publication. GA1822204

VICKIE CHATFIELD,  
Licensing Manager

### WATER ACT 1912

APPLICATIONS under section 10 of Part 2 of the Water Act 1912, being within a Proclaimed (declared) Local Area under section 5 (4) of the Water Act 1912.

ANNA JOAN ALLSOPP for a bywash dam on an unnamed watercourse, 1/879255, Parish of Livingstone, County of Wynyard for the conservation of water for stock and domestic purposes – allocation via permanent transfer. Ref. 40SL71229 (re-advertised due to error in original advertisement).

Any inquiries should be directed to (02) 6953 0700. Written objections, from any local occupier or statutory authority within the proclaimed area, specifying the grounds and how their interests are affected, must be lodged with the NSW Office of Water, PO Box 156, Leeton NSW 2705, within 28 days of this publication.

S. F. WEBB,  
Licensing Manager

### WATER MANAGEMENT ACT 2000

Order under section 130  
Section 130 (2)

Inclusion of Land in Murray Irrigation's Area of Operations

PURSUANT to section 130 (2) of the Water Management Act, I, DAVID HARRISS, having delegated authority from the Minister for Primary Industries, do, by this Order, include the land listed in Schedule 1 within the area of operations of Murray Irrigation Limited.

This Order takes effect on the date that the Order is published in the NSW Government Gazette.

Signed at Albury this 10th day of November 2011.

DAVID HARRISS,  
Commissioner,  
NSW Office of Water,  
signed for the Minister for Primary Industries  
(by delegation)

### SCHEDULE 1

1. Lot 293, DP 1082253; Lot 6, DP 253119; Lots 36, 37, 67, 68, 69, 100, 102, 103, 104, DP 752276; Lot 39, DP 64392; Lot 39, DP 1095327, Parish of Boomanoomana, County of Denison
2. Lots 89, 93, 94, 95, 96, 97, 98, 99, 114, 115, DP 752276, Lots 1, 2, DP 186984, Lots 1, 2, DP 186969, Parish of Boomanoomana, County of Denison
3. Lots 48, 71, DP 752278, Parish of Carlyle, County of Denison
4. Lot 95, DP 752278, Parish of Carlyle, County of Denison
5. Lot 51, DP 752278, Parish of Carlyle, County of Denison
6. Lot 97, DP 752300; Lot 2, DP 1093866, Parish of Wahgunyah, County of Denison
7. Lot 1, DP 1093866, Parish of Wahgunyah, County of Denison
8. Lot 7002, DP 752276, Parish of Boomanoomana, County of Denison
9. Lots 28, 32, 33, 34, 35, 36, 37, 40, 42, 43, 44, 45, 46, 64, 65, DP 752278; Lot 91, DP 668616; Lots 11, 14, 15, 16, 19, DP 134653; Lot 11, DP 134510; Lots 1, 2, 3, DP 928050; Lot 1, DP 1103226; Lots 38, 39, DP 1108798, Parish of Carlyle, County of Denison, Lot 13, DP 752286, Parish of Kilnyana, County of Denison
10. Lot 1, DP 129017; Lots 23, 24, DP 752278; Lot 1, DP 254687; Lot 1, DP 534119, Parish of Carlyle, County of Denison
11. Lots 11, 12, 13, 14, DP 752278, Parish of Carlyle, County of Denison

## Other Notices

### APPRENTICESHIP AND TRAINEESHIP ACT 2001

NOTICE is given that the Commissioner for Vocational Training has made a Vocational Training Order for the recognised Traineeship vocation of Community Services – Children's Services, under section 6 of the Apprenticeship and Traineeship Act 2001.

The Order specifies a number of matters relating to the required training for this vocation, including the term/s of training, probationary period/s, and course/s of study to be undertaken.

The Order will take effect from the date of publication in the *NSW Government Gazette*.

A copy of the Order may be inspected at any State Training Services Regional Office of the Department of Education and Communities or on the Internet at [https://www.training.nsw.gov.au/cib\\_vto/cibs/cib\\_517.html](https://www.training.nsw.gov.au/cib_vto/cibs/cib_517.html)

### APPRENTICESHIP AND TRAINEESHIP ACT 2001

NOTICE is given that the Commissioner for Vocational Training has made a Vocational Training Order for the recognised Traineeship vocation of Community Services – Outside School Hours Care, under section 6 of the Apprenticeship and Traineeship Act 2001.

The Order specifies a number of matters relating to the required training for this vocation, including the term/s of training, probationary period/s, and course/s of study to be undertaken.

The Order will take effect from the date of publication in the *NSW Government Gazette*.

A copy of the Order may be inspected at any State Training Services Regional Office of the Department of Education and Communities or on the Internet at [https://www.training.nsw.gov.au/cib\\_vto/cibs/cib\\_516.html](https://www.training.nsw.gov.au/cib_vto/cibs/cib_516.html)

### ASSOCIATIONS INCORPORATION ACT 2009

Cancellation of Incorporation Pursuant to Section 76

TAKE notice that the incorporation of the following associations are cancelled by this notice pursuant to section 76 of the Associations Incorporation Act 2009.

Cancellation is effective as at the date of gazettal.

Boorowa Rovers Rugby League Football Club  
Incorporated – Y2482908

Campbelltown Condors Soccer Club Incorporated –  
Inc9880984

Emergency Nurses Association of NSW Incorporated  
– Y0707922

Glebe Junior Cricket Club Incorporated – Inc9878416  
Mt Burrell Cultural Gardens Incorporated –  
Inc9875960

Nowra Tenants Support Association Incorporated –  
Y0625827

Our Pathways Incorporated – Y2335042

Peninsula Community Preschool Inc – Y0271839

Spoon Inc – Y0282930

Stony-Big Ben-Snowball Landcare Incorporated –  
Inc3488178

Swansea – Belmont JAFC Incorporated – Inc9876071  
Vendor Finance (Wraps) Association Incorporated –  
Inc9876580

Woy Woy Wolves Junior Baseball Club Incorporated  
– Y2836406

Wyong Community Recreation Association Inc –  
Y0257633

Dated this 16th day of November 2011.

ANTHONY DONOVAN,  
Delegate of the Commissioner,  
NSW Fair Trading,  
Department of Finance & Services

### ASSOCIATIONS INCORPORATION ACT 2009

Reinstatement of Cancelled Association Pursuant to  
Section 84

TAKE notice that the incorporation of FAR SOUTH COAST BASS STOCKING ASSOCIATION INCORPORATED (Y2637903) cancelled on 18 March 2011 is reinstated pursuant to section 84 of the Associations Incorporation Act 2009.

Dated this 14th day of November 2011.

ANTHONY DONOVAN,  
A/Manager, Case Management,  
Registry of Co-operatives & Associations,  
NSW Fair Trading,  
Department of Finance & Services

### ASSOCIATIONS INCORPORATION ACT 2009

Reinstatement of Cancelled Association Pursuant to  
Section 84

TAKE notice that the incorporation of GLOUCESTER ABD DISTRICT COUNTRY MUSIC CLUB INC (Y0615439) cancelled on 8 August 2008 is reinstated pursuant to section 84 of the Associations Incorporation Act 2009.

Dated this 15th day of November 2011.

ANTHONY DONOVAN,  
A/Manager, Case Management,  
Registry of Co-operatives & Associations,  
NSW Fair Trading,  
Department of Finance & Services

### COMPANION ANIMALS REGULATION 2008

Order

Organisations Approved by the Chief Executive,  
Local Government, under Clause 16 (d) of the  
Companion Animals Regulation 2008

PURSUANT to clause 16 (d) of the Companion Animals Regulation 2008, the organisation listed in Schedule 1 is hereby approved, subject to the conditions contained in Schedule 2.

## SCHEDULE 1

<i>Name of organisation</i>	<i>Address of organisation</i>	<i>Name of contact officer for organisation</i>
Big Dog Rescue	739 Windsor Road, Box Hill NSW 2765	Ms Mina Melman & Mr Anthony Melman

## SCHEDULE 2

1. The exemption under clause 16 (d) of the Companion Animals Regulation 2008 from the requirements of section 9 of the Companion Animals Act 1998 only applies to an animal in the custody of an organisation listed in Schedule 1 if the organisation is holding that animal for the sole purpose of re-housing the animal with a new owner.
2. The exemption under clause 16 (d) of the Companion Animals Regulation 2008 from the requirements of section 9 of the Companion Animals Act 1998 only applies to an animal in the custody of an organisation listed in Schedule 1 if the organisation maintains appropriate records that show compliance with the Companion Animals Act 1998, Companion Animals Regulation 2008 and the Guidelines for Approval to be an Organisation Exempt from Companion Animal Registration under clause 16 (d) of the Companion Animals Regulation 2008.
3. The exemption under clause 16 (d) of the Companion Animals Regulation 2008 from the requirements of section 9 of the Companion Animals Act 1998 only applies to an animal in the custody of an organisation listed in Schedule 1 if the organisation maintains a register that is made available to the relevant local council and the Division of Local Government, Department of Premier and Cabinet as requested. The Register must list the names of all carers involved in the rehoming of animals and the locations of all animals received under the exemption while in the custody of the organisation.
4. The exemption under clause 16(d) of the Companion Animals Regulation 2008 from the requirements of section 9 of the Companion Animals Act 1998 expires five years from the date of this order, unless revoked or varied at an earlier time.

Date: 16 November 2011.

ROSS WOODWARD,  
Chief Executive, Local Government,  
Delegate of the Director General,  
Department of Premier and Cabinet

**CONTAMINATED LAND MANAGEMENT ACT 1997**

## Section 11

Declaration of Significantly Contaminated Land

Declaration Number 20111108; Area Number 3300

THE Environment Protection Authority (EPA) declares the following land to be significantly contaminated land under the Contaminated Land Management Act 1997 ("the Act"):

1. Land to which this declaration applies ("the site")

This declaration applies to the land that is located at 16 Dubbo Street, Warren and is identified as Lot 1 in DP

325571 within the local government area of Warren Shire Council. The site is known to be the former Mobil Warren Depot. A map of the site is available for inspection at the Office of Environment and Heritage, Department of Premier and Cabinet, 59 Goulburn Street, Sydney NSW.

2. Nature of contamination affecting the site:

The EPA has found that the site is contaminated with the following substances ("the contaminants"):

- Petroleum Hydrocarbons (TPH); and
- Benzene, Toluene, Ethylbenzene and Xylenes (BTEX).

3. Nature of harm that the contaminants may cause:

The EPA has considered the matters in section 12 of the Act and for the following reasons has determined that the land is contaminated and that the contamination is significant enough to warrant regulation under the Act:

- The groundwater is contaminated with phase separated hydrocarbons (PSH) and dissolved phase hydrocarbons beneath a major portion of the site, with PSH identified beyond the eastern site boundary.
- The contaminated groundwater has migrated off-site and may impact beneficial uses of groundwater.

4. Further action under the Act

The making of this declaration does not prevent the carrying out of voluntary management of the site and any person may submit a voluntary management proposal for the site to the EPA. If the proposal satisfies the requirements of section 17 of the Act the EPA may agree not to issue a management order to the person or persons bringing the proposal.

5. Submissions invited

The public may make written submissions to the EPA on:

- Whether the EPA should issue a management order in relation to the site; or
- Any other matter concerning the site.

Submissions should be made in writing to:

Manager Contaminated Sites  
Office of Environment and Heritage  
Department of Premier and Cabinet  
PO Box A290  
Sydney South NSW 1232

or faxed to (02) 9995 5930

by not later than 2 December 2011.

Date: 11 November 2011.

NIALL JOHNSTON,  
Manager, Contaminated Sites,  
Office of Environment and Heritage,  
Department of Premier and Cabinet

## NOTE:

Management order may follow

If management of the site or part of the site is required, the EPA may issue a management order under section 14 of the Act.



**Amendment/Repeal**

This declaration may be amended or repealed. It remains in force until it is otherwise amended or repealed. The subsequent declaration must state the reasons for the amendment or repeal (section 44 of the Act).

**Information recorded by the EPA**

Section 58 of the Act requires the EPA to maintain a public record. A copy of this significantly contaminated land declaration will be included in the public record.

**Information recorded by councils**

Section 59 of the Act requires the EPA to give a copy of this declaration to the relevant local council. The council is then required to note on its planning certificate issued pursuant to section 149 (2) of the Environmental Planning and Assessment Act that the land is declared significantly contaminated land. The EPA is required to notify council as soon as practicable when the declaration is no longer in force and the notation on the section 149 (2) certificate is no longer required.

**Relationship to other regulatory instrument**

This declaration does not affect the provisions of any relevant environmental planning instruments which apply to the land or provisions of any other environmental protection legislation administered by the EPA.

**GAME AND FERAL ANIMAL CONTROL ACT 2002****Notification of Suspension of Schedule 1 Conditions of NSW Game Hunting Licences**

IN pursuance of the Game and Feral Animal Control Regulation 2004, the Game Council of NSW gives notice of the suspension of operations of provisions in Clause 4 of Schedule 1 of the Game and Feral Animal Control Regulation 2004, for the areas defined as Lot 14, DP255284; Lot 2, DP 1120125; Lot 10, DP 33650; Lot 11, DP 33650 and Lot 1, DP 33650, for the control of Fallow deer (*Dama dama*).

For the period 12 December 2011 to 29 February 2012.

Approved by Game Council of NSW this 7th day of November 2011.

BRIAN BOYLE,  
Chief Executive Officer,  
for and on behalf of the Game Council of NSW

**LOCAL GOVERNMENT ACT 1993****Abolition of all Wards in Council's Area  
Guyra Shire Council**

I, DON PAGE, M.P., Minister for Local Government, in pursuance of section 210B of the Local Government Act 1993, do hereby approve of the abolition of all wards of Guyra Shire Council's area.

**PROVIDED:**

1. The abolition takes effect on and from the date of the next ordinary election of the Council.

Dated this 8th day of November 2011.

DON PAGE, M.P.,  
Minister for Local Government

**NATIONAL PARKS AND WILDLIFE ACT 1974****Notice of Reservation of a State Conservation Area**

I, Professor MARIE BASHIR, A.C., C.V.O., Governor of the State of New South Wales, with the advice of the Executive Council, reserve the lands described in the Schedule below, as part of Torrington State Conservation Area, under the provisions of section 30A (1) of the National Parks and Wildlife Act 1974.

Signed and sealed at Sydney, this 2nd day of November 2011.

MARIE BASHIR,  
Governor

By Her Excellency's Command,

ROBYN PARKER, M.P.,  
Minister for the Environment

GOD SAVE THE QUEEN!

**SCHEDULE**

*Land District – Glen Innes; L.G.A. – Tenterfield*

County Gough, Parish Highland Home, 20.23 hectares,  
being Lot 7, DP 753286 (Portion 7).

File No.: OEH/FIL10/4152.

**NATIONAL PARKS AND WILDLIFE ACT 1974****Notice of Reservation of a National Park**

I, Professor Marie Bashir, A.C., C.V.O., Governor of the State of New South Wales, with the advice of the Executive Council, reserve the lands described in the Schedule below as part of Oxley Wild Rivers National Park, under the provisions of section 30A (1) of the National Parks and Wildlife Act 1974.

Signed and sealed at Sydney this 16th day of November 2011.

MARIE BASHIR, A.C.,  
Governor,

By Her Excellency's Command,

ROBYN PARKER,  
Minister for the Environment

GOD SAVE THE QUEEN!

**SCHEDULE**

*Land District and LGA – Walcha*

County Vernon, Parish Trinidad, about 2,891 hectares,  
being Lot 2, DP 1158524; inclusive of Crown public road  
and the bed of Apsley River within Lot 2 aforesaid.

Papers: OEH/FIL07/3705.

**PESTICIDES ACT 1999**

Notice under Section 48 (4)

Office of Environment and Heritage NSW

NOTICE is hereby given, pursuant to section 48 (4) of the Pesticides Act 1999, that I have granted a Pilot (Pesticide Rating) Licence, particulars of which are stated in the Schedule.

SEAN NUNAN,  
Team Leader, Licensing and Registration  
by delegation

**SCHEDULE**

Pilot (Pesticide Rating) Licence

<i>Name and address of licensee</i>	<i>Date of granting of licence</i>
David TRUST PO Box 271 Warren NSW 2824	16 November 2011

**PROTECTION OF THE ENVIRONMENT  
OPERATIONS ACT 1997**

Publication of Exemption Granted under Section 284

I, GREG SULLIVAN, as sub-delegate of the Environment Protection Authority (EPA), publish the following exemption in accordance with section 284 of the Protection of the Environment Operations Act 1997. Section 284 (2) (a) provides that the EPA may exempt a person or class of persons from any specified provision of the Act or the regulations under the Act in an emergency. Section 284 (5) provides that in the case of an order granted in an emergency, the order may take effect when it is made, and that the order is to be published in the *New South Wales Government Gazette* as soon as practicable after it is made.

Dated: 14 November 2011.

GREG SULLIVAN,  
Deputy Chief Executive,  
Environment Protection and Regulation Group,  
Office of Environment and Heritage

**PROTECTION OF THE ENVIRONMENT  
OPERATIONS ACT 1997**

Order Granting Exemption under Section 284

Background

- (a) Clause 28 (2) of the Protection of the Environment (Clean Air) Regulation 2010 ("the Regulation") requires the monthly volumetric average vapour pressure of petrol supplied in the low volatility zone in summer to not exceed 62 kPa.
- (b) Shell Refining (Australia) Pty Ltd ("Shell Refining") has advised the Environment Protection Authority (EPA) that due to unforeseen operational problems at its Clyde Refinery and a lack of alternative supply of low volatility petrol components, Shell Refining's production of unleaded fuel during the period 15 November 2011 to 15 December 2011 is likely to exceed the monthly volumetric average vapour pressure specification of 62 kPa.

- (c) The EPA has been advised that the release of this fuel will assist in averting a fuel shortage in New South Wales.
- (d) Under section 284 (1) and (2) (a) of the Protection of the Environment Operations Act 1997 ("the Act"), the EPA may exempt a person or class of persons from any specified provision of the Act or the regulations under the Act in an emergency (including fuel shortages).
- (d) The purpose of this Order is to exempt Shell Refining and certain other persons who supply petrol from compliance with clause 28 (2) of the Regulation, in order to avert a fuel shortage in New South Wales.

Order

By this Order, I, Greg Sullivan, as sub-delegate of the Environment Protection Authority (EPA) and in the circumstances of an emergency, grants to:

- (i) Shell Refining (Australia) Pty Ltd (ACN 004 303 842) ("Shell Refining"), and
- (ii) any person who supplies petrol refined by Shell Refining at Clyde Refinery,

an exemption from clause 28 (2) of the Protection of the Environment Operations (Clean Air) Regulation 2010 with respect to any petrol refined by Shell Refining at Clyde Refinery from 0000 hours 15 November 2011 to 0000 hours 15 December 2011.

This exemption is granted under section 284 of the Protection of the Environment Operations Act 1997.

This exemption takes effect immediately upon the signing of this Order and remains in force unless otherwise varied or revoked.

Note: Order may be varied or revoked under section 284 of the Act.

Dated: 14 November 2011.

GREG SULLIVAN,  
Deputy Chief Executive,  
Environment Protection and Regulation Group,  
Office of Environment and Heritage

**SYDNEY WATER ACT 1994**LAND ACQUISITION (JUST TERMS  
COMPENSATION) Act 1991Notice of Compulsory Acquisition of Easements  
at Arncliffe

SYDNEY WATER CORPORATION, ABN 49 776 225 038, declares, with the approval of Her Excellency, the Governor, that the interest in the land described in the Schedule of this notice are acquired by compulsory process under the provisions of the Land Acquisition (Just Terms Compensation) Act 1991 for the purpose of the Sydney Water Act 1994.

Dated at Parramatta this 27th day of October 2011.

Signed for Sydney Water Corporation by its Attorneys,  
MARK ROWLEY and  
ROBERT EDWARD SEYMOUR,  
who hereby state at the time of executing this instrument have no notice of the revocation of the Power of Attorney Registered No. 606. Book 4541 under the Authority of which this instrument has been executed.

## SCHEDULE

A Stratum Easement for Water Supply Purposes more fully described in Clauses 1 to 4 inclusive and Schedule 3 of Memorandum AF221735 filed at Land and Property Information, over that piece or parcel of land in the Local Government Area of Rockdale, Parish of St George, County of Cumberland, being that part of Lot 12 in DP 570900 shown on DP 1152790 as “(A) PROPOSED STRATUM EASEMENT FOR WATER SUPPLY PURPOSES 6 WIDE”.

**SYDNEY WATER ACT 1994**LAND ACQUISITION (JUST TERMS  
COMPENSATION) Act 1991Notice of Compulsory Acquisition of Easements  
at Kurnell

SYDNEY WATER CORPORATION, ABN 49 776 225 038, declares, with the approval of Her Excellency, the Governor, that the interests in the land described in the Schedule of this notice are acquired by compulsory process under the provisions of the Land Acquisition (Just Terms Compensation) Act 1991 for the purpose of the Sydney Water Act 1994.

Dated at Parramatta this 10th day of November 2011

Signed for Sydney Water Corporation by its Attorneys,  
MARK ROWLEY and  
PETER VINCENT BYRNE,

who hereby state at the time of executing this instrument have no notice of the revocation of the Power of Attorney Registered No. 606. Book 4541 under the Authority of which this instrument has been executed.

## SCHEDULE

An Easement for Water Supply Purposes more fully described in Clauses 1 to 4 inclusive and Schedule 4 of Memorandum AF221735 filed at Land and Property Information, over that piece or parcel of land in the Local Government Area of Sutherland Shire, Parish of Sutherland, County of Cumberland, being that part of Lot 1 in DP 270440 shown on DP 1165247 as “(A) PROPOSED EASEMENT FOR WATER SUPPLY PURPOSES (TRENCHED) VARIABLE WIDTH (TOTAL AREA 1024m<sup>2</sup>)” excepting thereout the following:

1. Restriction on the Use of Land created on registration of DP 732258;
2. Easement for Electricity Purposes Variable Width created on registration of DP 270440;
3. Easement for Services 21 metre(s) Wide and Variable created on registration of DP 270440;
4. Right of Carriageway 21 metre(s) Wide and Variable created on registration of DP 270440;
5. Easement for Water Supply Purposes 3 Wide created on registration of DP 270440;
6. Easement for Access and Drainage Purposes 21 metre(s) Wide and Variable created on registration of DP 270440; and
7. Positive Covenant created on registration of DP 270440.

**SYDNEY WATER ACT 1994**LAND ACQUISITION (JUST TERMS  
COMPENSATION) Act 1991Notice of Compulsory Acquisition of Easements  
at St Peters

SYDNEY WATER CORPORATION, ABN 49 776 225 038, declares, with the approval of Her Excellency, the Governor, that the interests in the land described in the Schedule of this notice are acquired by compulsory process under the provisions of the Land Acquisition (Just Terms Compensation) Act 1991 for the purpose of the Sydney Water Act 1994.

Dated at Parramatta this 10th day of November 2011.

Signed for Sydney Water Corporation by its Attorneys,  
MARK ROWLEY and  
PETER VINCENT BYRNE,

who hereby state at the time of executing this instrument have no notice of the revocation of the Power of Attorney Registered No. 606. Book 4541 under the Authority of which this instrument has been executed.

## SCHEDULE

1. A Stratum Easement for Water Supply Purposes more fully described in Clauses 1 to 4 inclusive and Schedule 3 of Memorandum AF221735 filed at Land and Property Information, over that piece or parcel of land in the Local Government Area of Marrickville, Parish of Petersham, County of Cumberland, being that part of Lot 1 in DP 621535 shown on DP 1167860 as “(B) PROPOSED STRATUM EASEMENT FOR WATER SUPPLY PURPOSES 6 WIDE & VAR WIDTH (TOTAL AREA 348.8m<sup>2</sup>)”.
2. A Stratum Easement for Water Supply Purposes more fully described in Clauses 1 to 4 inclusive and Schedule 3 of Memorandum AF221735 filed at Land and Property Information, over that piece or parcel of land in the Local Government Area of Marrickville, Parish of Petersham, County of Cumberland, being that part of Lot 1 in DP 1063121 shown on DP 1167860 as “(B) PROPOSED STRATUM EASEMENT FOR WATER SUPPLY PURPOSES 6 WIDE & VAR WIDTH (TOTAL AREA 348.8m<sup>2</sup>)” excepting thereout the Easement for Pipeline created on registration at Land and Property Information of Dealing X371728.
3. A Stratum Easement for Water Supply Purposes more fully described in Clauses 1 to 4 inclusive and Schedule 3 of Memorandum AF221735 filed at Land and Property Information, over that piece or parcel of land in the Local Government Area of Marrickville, Parish of Petersham, County of Cumberland, being that part of Lot 21 in DP 1069118 shown on DP 1167860 as “(B) PROPOSED STRATUM EASEMENT FOR WATER SUPPLY PURPOSES 6 WIDE & VAR WIDTH (TOTAL AREA 348.8m<sup>2</sup>)” excepting thereout the following:
  - (a) Easement for Electricity Mains created on registration at Land and Property Information of Dealing H839149; and
  - (b) Easement for Pipeline created on registration at Land and Property Information of Dealing X371728.

**SYDNEY WATER ACT 1994****LAND ACQUISITION (JUST TERMS  
COMPENSATION) Act 1991****Notice of Compulsory Acquisition of Easements  
at Kurnell**

SYDNEY WATER CORPORATION, ABN 49 776 225 038, declares, with the approval of Her Excellency, the Governor, that the interests in the land described in the Schedule of this notice are acquired by compulsory process under the provisions of the Land Acquisition (Just Terms Compensation) Act 1991 for the purpose of the Sydney Water Act 1994.

Dated at Parramatta this 10th day of November 2011.

Signed for Sydney Water Corporation by its Attorneys,  
MARK ROWLEY and  
PETER VINCENT BYRNE,

who hereby state at the time of executing this instrument have no notice of the revocation of the Power of Attorney Registered No. 606. Book 4541 under the Authority of which this instrument has been executed.

**SCHEDULE**

1. An Easement for Water Supply Purposes more fully described in Clauses 1 to 4 inclusive and Schedule 4 of Memorandum AF221735 filed at Land and Property Information, over that piece or parcel of land in the Local Government Area of Sutherland Shire, Parish of Sutherland, County of Cumberland, being that part of Lot 91 in DP9633 shown on DP1167830 as "(A) PROPOSED EASEMENT FOR WATER SUPPLY PURPOSES 8 WIDE & VARIABLE (31.4m<sup>2</sup>)".
2. A Stratum Easement for Water Supply Purposes more fully described in Clauses 1 to 4 inclusive and Schedule 3 of Memorandum AF221735 filed at Land and Property Information, over that piece or parcel of land in the Local Government Area of Sutherland Shire, Parish of Sutherland, County of Cumberland, being that part of Lot 91 in DP9633 shown on DP1167830 as "(B) PROPOSED STRATUM EASEMENT FOR WATER SUPPLY PURPOSES 6 WIDE & VAR. (TOTAL AREA 1541m<sup>2</sup>)".

**SYDNEY WATER ACT 1994****LAND ACQUISITION (JUST TERMS  
COMPENSATION) Act 1991****Notice of Compulsory Acquisition of Easements  
at Botany Bay and Kurnell**

SYDNEY WATER CORPORATION, ABN 49 776 225 038, declares, with the approval of Her Excellency, the Governor, that the interests in the land described in the Schedule of this notice are acquired by compulsory process under the provisions of the Land Acquisition (Just Terms Compensation) Act 1991 for the purpose of the Sydney Water Act 1994.

Dated at Parramatta this 10th day of November 2011.

Signed for Sydney Water Corporation by its Attorneys,  
MARK ROWLEY and  
PETER VINCENT BYRNE,

who hereby state at the time of executing this instrument have no notice of the revocation of the Power of Attorney Registered No. 606. Book 4541 under the Authority of which this instrument has been executed.

**SCHEDULE**

1. A Stratum Easement for Water Supply Purposes more fully described in Clauses 1 to 4 inclusive and Schedule 3 of Memorandum AF221735 filed at Land and Property Information, over that piece or parcel of land in the Local Government Area of Sutherland Shire, Parish of Sutherland, County of Cumberland, being that part of Lot 3 in DP 1165618 shown on DP 1167830 as "(B) PROPOSED STRATUM EASEMENT FOR WATER SUPPLY PURPOSES 6 WIDE & VAR. (TOTAL AREA 1541m<sup>2</sup>)".
2. An Easement for Water Supply Purposes more fully described in Memorandum AG516937 filed at Land and Property Information, over that piece or parcel of land being part of Botany Bay, and land in the Local Government Area of Rockdale and Sutherland Shire, Parish of Botany, St George and Sutherland, County of Cumberland, being that part of Lot 3 in DP 1165618 shown on DP 1155043 as "(A) PROPOSED EASEMENT FOR WATER SUPPLY PURPOSES – TRENCHED 16 WIDE (12.44ha)".

**BRIGALOW AND NANDEWAR COMMUNITY CONSERVATION AREA ACT 2005**

An Order to Exclude Certain Access Roads from Community Conservation Areas, National Parks and Nature Reserves and to Reserve Access Roads as Part of Various Community Conservation Areas, National Parks and Nature Reserves

I, Robyn Parker, Minister for the Environment, being the Minister administering the National Parks and Wildlife Act 1974, in accordance with the Brigalow and Nandewar Community Conservation Area Act 2005 and with the concurrence of the Minister administering the Forestry Act 1916, by this my order declare, under Schedule 9 Clause 5 (5) (a) and (b):

1. The access roads described in the Schedule A hereunder, being access roads within the Community Conservation Areas Zones 1, 2 and 3 referred to in Schedules 1, 2 and 3 of the Brigalow and Nandewar Community Conservation Area Act 2005 and the national parks and nature reserves referred to in Schedules 6, 7 and 8 of the Brigalow and Nandewar Community Conservation Area Act 2005, are excluded from reservation and are vested in the Minister administering the National Parks and Wildlife Act 1974.
2. All other access roads within the Community Conservation Areas Zones 1, 2 and 3 and the national parks and nature reserves referred to in Schedules 6, 7 and 8 of the Brigalow and Nandewar Community Conservation Area Act 2005 and not so excluded by Schedule A are reserved as part of the adjoining Community Conservation Area, national park or nature reserve.
3. All access roads within the Community Conservation Areas Zones 1, 2 and 3 and the national parks and nature reserves described in the Schedule B hereunder being Community Conservation Areas Zones 1, 2 and 3 referred to in Schedules 1, 2 and 3 of the Brigalow and Nandewar Community Conservation Area Act 2005 and the national parks and nature reserves referred to in Schedules 6, 7 and 8 of the Brigalow and Nandewar Community Conservation Area Act 2005 are reserved as part of the adjoining Community Conservation Area, national park or nature reserve.

Dated: 11 November 2011.

ROBYN PARKER, M.P.,  
Minister for the Environment

---

SCHEDULE A

**A: Community Conservation Area Zone 1 Breelong (Schedule 1 Part 1 Clause 1 and Schedule 1 Part 4 Clause 35)**

Counties of Ewenmar and Lincoln, Parishes of Eura, Lincoln, Donnelly and Breelong, City of Dubbo and Shire of Gilgandra, being the roads within the land designated as Z1-14, Z1-15 and Z1-17 on the diagram catalogued as Misc R 00307 (Second Edition) in the Office of Environment and Heritage and Lot 7301, DP 1150099 and

- (i) Shown by heavy black lines in the Diagram 1 following and
- (ii) Any access road providing the only practical access from Brennans Road to land vested in the Minister administering the National Parks and Wildlife Act 1974 and shown on the diagram catalogued as Misc R 00307 (Second Edition) in the Office of Environment and Heritage as V-58 at an offset of 10 metres from the centreline of the constructed road as 1 December 2005.

**B: Community Conservation Area Zone 1 Bullala (Schedule 1 Part 1 Clause 2 and Schedule 1 Part 4 Clause 34)**

County of Burnett, Parishes of Bligh, Bullala and Strathmore, Shire of Gwydir, being the roads within the land designated as Z1-11 on the diagram catalogued as Misc R 00280 (Second Edition) in the Office of Environment and Heritage and Lot 79, DP 751093; Lots 4, 57, 70, 71 and 76-78, DP 751093; Lot 39, DP 808249 and Lots 45 and 46, DP 751132 and shown by heavy black lines in the Diagram 2 following.

**C: Community Conservation Area Zone 1 Crawney Pass (Schedule 1 Part 2 Clause 25)**

County of Brisbane, Parish of Lincoln, Shire of Upper Hunter, being the roads within the land designated as Z1-35 on the diagram catalogued as Misc R 00302 (Second Edition) in the Office of Environment and Heritage and shown by heavy black line in the Diagram 3 following.

**D: Community Conservation Area Zone 1 Dowe (Schedule 1 Part 1 Clause 5)**

County of Darling, Parish of Namoi, Shire of Gunnedah, being the road within the land designated as Z1-20 on the diagram catalogued as Misc R 00298 (Second Edition) in the Office of Environment and Heritage and shown by a heavy black line in the Diagram 4 following.

**E: Community Conservation Area Zone 1 Dthinna Dthinnawan (Schedule 1 Part 1 Clause 7, Schedule 1 Part 3 Clause 28 and Schedule 1 Part 4 Clause 30)**

County of Arrawatta, Parishes of Ellis and Holmes, Shire of Inverell, being the roads within the land designated as Z1-25 and Z1-34 on the diagram catalogued as Misc R 00277 (Second Edition) in the Office of Environment and Heritage and Lots 3, 4, 9, 10, 11, and 12, DP 750084 and

- (i) shown by heavy black lines in the Diagram 5 following and
- (ii) Tarwoona Road at an offset of 15 metres from the centreline of the constructed road as 1 December 2005 and
- (iii) Camp Creek Road at an offset of 10 metres from the centreline of the constructed road as 1 December 2005 and
- (iv) Any access road providing the only practical access from the Bruxner Highway to Lot 14, DP 750101; Lot 15, DP 750101; Lot 9, DP 750101; Lot 8, DP 750090; Lot 16, DP 41631 and Lot 2, DP 1106970 at an offset of 10 metres from the centreline of the constructed road as 1 December 2005.

**F: Community Conservation Area Zone 1 Garrawilla (Schedule 1 Part 1 Clause 8)**

County of Pottinger, Parish of Garrawilla, Shire of Warrumbungle, being the roads within the land designated as Z1-32 on the diagram catalogued as Misc R 00295 (Second Edition) in the Office of Environment and Heritage and

- (i) Shown by a heavy black line in the Diagram 6 following and
- (ii) Any access road providing the only practical access from the Oxley Highway to land vested in the Minister administering the National Parks and Wildlife Act 1974 and shown on the diagram catalogued as Misc R 00295 (Second Edition) in the Office of Environment and Heritage as V-48, V-49 and V-50 at an offset of 10 metres from the centreline of the constructed road as 1 December 2005.

**G: Community Conservation Area Zone 1 Goonoo (Schedule 1 Part 1 Clause 9)**

County of Lincoln, Parishes of Goonoo, Bickanbeenie and Bruah, City of Dubbo, being the roads within the land designated as Z1-16 on the diagram catalogued as Misc R 00308 (Second Edition) in the Office of Environment and Heritage and

- (i) shown by heavy black lines in the Diagram 7 following and
- (ii) Any access road providing the only practical access to land vested in the Minister administering the National Parks and Wildlife Act 1974 and shown on the diagram catalogued as Misc R 00308 (Second Edition) in the Office of Environment and Heritage as V-43 at an offset of 10 metres from the centreline of the constructed road as 1 December 2005.

**H: Community Conservation Area Zone 1 Gwydir River (Schedule 1 Part 1 Clause 11 and Schedule 1 Part 4 Clauses 31 and 33)**

County of Murchison, Parishes of Furber, Munro, Evans, Shire of Gwydir, being the roads within the land designated as Z1-18 on the diagram catalogued as Misc R 00283 (Second Edition) in the Office of Environment and Heritage and Lot 5, DP 754837; Lot 101, DP 1115339 and Lots 43 and 44, DP 754836 and shown by a heavy black line in the Diagram 15 following.

**I: Community Conservation Area Zone 1 Nullamanna (Schedule 1 Part 1 Clause 15)**

County of Arrawatta, Parish of North Nullamanna, Shire of Inverell, being the road within the land designated as Z1-08 on the diagram catalogued as Misc R 00279 (Second Edition) in the Office of Environment and Heritage and shown by a heavy black line in the Diagram 8 following.

**J: Community Conservation Area Zone 1 Pilliga (Schedule 1 Part 1 Clause 16)**

Counties of Baradine and White, Parishes of Etoo, Cubbo, Quegbola, Wangan, Boorimah, Coghill and Capp, Shire of Narrabri, being the roads within the land designated as Z1-03, Z1-04, Z1-26 and Z1-27 on the diagram catalogued as Misc R 00289 (Second Edition) in the Office of Environment and Heritage and

- (i) shown by heavy black lines in the Diagrams 9 and 29 following and
- (ii) Any access road providing the only practical access to land vested in the Minister administering the National Parks and Wildlife Act 1974 and shown on the diagram catalogued as Misc R 00289 (Second Edition) in the Office of Environment and Heritage as V-37 at an offset of 10 metres from the centreline of the constructed road as 1 December 2005.

**K: Community Conservation Area Zone 1 Pilliga West (Schedule 1 Part 1 Clause 17 and Schedule 1 Part 4 Clause 32)**

County of Baradine, Parishes of Gwabegar, Ginee, Yarren, Wambadule and Bulliwy, Shires of Coonamble and Walgett, being the roads within the land designated as Z1-22 on the diagram catalogued as Misc R 00287 (Second Edition) in the Office of Environment and Heritage and Lot 8, DP 750321 and shown by heavy black lines in the Diagram 11 following.

**L: Community Conservation Area Zone 1 Somerton (Schedule 1 Part 1 Clause 18)**

Counties of Auckland and Parry, Parishes of Babbinboon and Moorowara, Shires of Gunnedah and Tamworth Regional, being the roads within the land designated as Z1-19 on the diagram catalogued as Misc R 00299 (Second Edition) in the Office of Environment and Heritage and

- (iii) Shown by heavy black lines in the Diagram 12 following and
- (iv) Any access road providing the only practical access to land vested in the Minister administering the National Parks and Wildlife Act 1974 and shown on the diagram catalogued as Misc R 00299 (Second Edition) in the Office of Environment and Heritage as V-33 at an offset of 10 metres from the centreline of the constructed road as 1 December 2005.

**M: Community Conservation Area Zone 1 Timmallallie (Schedule 1 Part 1 Clause 19)**

Counties of Baradine and White, Parishes of Bugaldie, Coolangoola, Coormore, Orr, Worrigal, Wittenbra and Parsons, Shire of Warrumbungle, being the roads within the land designated as Z1-06, Z1-07, Z1-21, Z1-28, Z1-29, Z1-30, Z1-40, and Z1-41 on the diagrams catalogued as Misc R 00290 (Second Edition) and Misc R 00291 (Second Edition) in the Office of Environment and Heritage

- (i) and shown by heavy black lines in the Diagrams 13 and 14 following and
- (ii) any part of Yearninan Road not constructed within the public road reserve

Note: Any section of Yearninan Road constructed upon the public road reserve at the commencement of this Act is not vested in the Minister. The road width for Yearninan Road is measured as a 10 metre offset from the centre line of the constructed road as at 1 December 2005.

**N: Community Conservation Area Zone 1 Watsons Creek (Schedule 1 Part 4 Clause 42)**

County of Inglis, Parish of Haning, Shire of Tamworth Regional, being the road within the land Lot 7016, DP 1086543; Lot 7001, DP 1086544; Lot 7002, DP 1084855 and Lot 138, DP 753839 and shown by a heavy black line in the Diagram 35 following.

**O: Community Conservation Area Zone 1 Yarrobil (Schedule 1 Part 1 Clause 23 and Schedule 1 Part 4 Clause 29)**

County of Bligh, Parish of Yarrobil, Shire of Mid Western Regional, being the roads within the land designated as Z1-24 on the diagram catalogued as Misc R 00311 (Second Edition) in the Office of Environment and Heritage and Lot 4, DP 1112933; Lot 34, DP 754329 and Lot 148, DP 750780 and

- (i) shown by heavy black lines in the Diagram 16 following and
- (ii) Lots 1 and 2 shown on the diagram catalogued as Misc R 00109 in the Office of Environment and Heritage.

**P: Community Conservation Area Zone 2 Terry Hie Hie (Schedule 2 Part 1 Clause 5)**

County of Courallie, Parishes of Berrygill, Duckhole and Campbell, Shire of Moree Plains, being the roads within the land designated as Z2-01, Z2-02, Z2-03, Z2-04, Z2-05, Z2-06, Z2-07 and Z2-08 on the diagrams catalogued as Misc R 00281 (Second Edition) and Misc R 00284 (Second Edition) in the Office of Environment and Heritage and

- (i) shown by heavy black lines in the Diagram 17 following and
- (ii) any part of Mellburra Road not constructed within the public road reserve and
- (iii) Any access road providing the only practical access to Lot 48, DP 751789 and Lot 36, DP 751789 at an offset of 10 metres from the centreline of the constructed road as at 1 December 2005.

Note: Any section of Mellburra Road constructed upon the public road reserve at the commencement of this Act is not vested in the Minister. The road width for Mellburra Road is measured as a 10 metre offset from the centre line of the constructed road as at 1 December 2005.

**Q: Community Conservation Area Zone 3 Beni (Schedule 3 Part 1 Clause 1)**

County of Lincoln, Parish of Beni, City of Dubbo, being the road within the land designated as Z3-11 on the diagram catalogued as Misc R 00310 (Second Edition) in the Office of Environment and Heritage and shown by a heavy black line in the Diagram 18 following.

**R: Community Conservation Area Zone 3 Biddon (Schedule 3 Part 1 Clause 2)**

County of Gowen, Parish of Biralbung Shire of Gilgandra, being the roads within the land designated as Z3-13 on the diagram catalogued as Misc R 00306 (Second Edition) in the Office of Environment and Heritage and being shown by heavy black lines in the Diagram 19 following.

**S: Community Conservation Area Zone 3 Bingara (Schedule 3 Part 1 Clause 3, Schedule 3 Part 2 Clause 19 and Schedule 3 Part 3 Clause 29)**

County of Murchison, Parish of Molroy, Shire of Gwydir, being the roads within the land designated as Z3-22 and Z3-27 on the diagram catalogued as Misc R 00283 (Second Edition) in the Office of Environment and Heritage and Lot 116, DP 754851

- (i) shown by heavy black lines in the Diagram 20 following and
- (ii) any part of Whybrow Road not constructed within the public road reserve and
- (iii) Any access road providing the only practical access from Whybrow Road to land vested in the Minister administering the National Parks and Wildlife Act 1974 and shown on the diagram catalogued as Misc R 00283 (Second Edition) in the Office of Environment and Heritage as V-53 at an offset of 10 metres from the centreline of the constructed road as 1 December 2005.

Note: Any section of Whybrow Road constructed upon the public road reserve at the commencement of this Act is not vested in the Minister. The road width for Whybrow Road is measured as a 10 metre offset from the centre line of the constructed road as at 1 December 2005.

**T: Community Conservation Area Zone 3 Bobbiwaa (Schedule 3 Part 1 Clause 4)**

County of Jamison, Parish of Doyle, Shire of Narrabri, being the roads within the land designated as Z3-08 on the diagram catalogued as Misc R 00285 (Second Edition) in the Office of Environment and Heritage and

- (i) shown by heavy black lines in the Diagram 21 following and
- (ii) any part of Mellburra Road not constructed within the public road reserve.

Note: Any section of Mellburra Road constructed upon the public road reserve at the commencement of this Act is not vested in the Minister. The road width for Mellburra Road is measured as a 10 metre offset from the centre line of the constructed road as at 1 December 2005.

**U: Community Conservation Area Zone 3 Durridgere (Schedule 3 Part 1 Clause 6 and Schedule 3 Part 3 Clauses 22, 25 and 30)**

County of Bligh, Parishes of Turill, Curryall, Tomimbil and Durridgere Shires of Mid Western Regional and Upper Hunter, being the roads within the land designated as Z3-04, Z3-23 and Z3-24 on the diagram catalogued as Misc R 00305 (Second Edition) in the Office of Environment and Heritage and Lot 7, DP 750748; Lot 171, DP 728768; Lots 23 and 24, DP 750769; Lots 68 and 69, DP 750769; Lots 5 and 13, DP 256129; Lots 94 and 96, DP 750769; the area bounded by Lot 96, DP 750769; Lot 3, DP 256129 (Summerhill Road) and Durridgere Community Conservation Area Zone 3, land bounded

by Lot 89, DP 750748; end of road, Lot 171, DP 728768; end of road, Lot 107, DP 750748; Crown road east of Lot 153, DP 750748; Lot 146, DP 750748 and Lot 145, DP 750748 and being

- (i) Any access road providing the only practical access to the land shown as V-29 on the diagram catalogued as Misc R 00305 (Second Edition) in the Office of Environment and Heritage at an offset of 10 metres from the centreline of the constructed road as 1 December 2005 and
- (ii) Shown by a heavy black line in the Diagram 10 following.

**V: Community Conservation Area Zone 3 Goodiman (Schedule 3 Part 1 Clause 7)**

County of Bligh, Parish of Goodiman, Shire of Mid Western Regional, being the road within the land designated as Z3-14 on the diagram catalogued as Misc R 00311 (Second Edition) in the Office of Environment and Heritage known as Cornishs Lane at an offset of 10 metres from the centreline of the constructed road as 1 December 2005.

**W: Community Conservation Area Zone 3 Goonoo (Schedule 3 Part 1 Clause 8 and Schedule 3 Part 3 Clause 31)**

County of Lincoln, Parishes of Breealong South, Boston, Mirrie, Spring Creek, Dewar and Bulladoran, City of Dubbo and Shire of Warrumbungle, being the roads within the land designated as Z3-12 on the diagram catalogued as Misc R 00308 (Second Edition) in the Office of Environment and Heritage and Lot 10, DP 721223; Lot 7300, DP 1138674 and Lot 37, DP 705202 and

- (i) shown by heavy black lines in the Diagram 22 following and
- (ii) Any part of the road known as Gates Road at an offset of 15 metres from the centreline of the constructed road as 1 December 2005.

**X: Community Conservation Area Zone 3 Goonoowigall (Schedule 3 Part 2 Clause 20)**

County of Gough, Parish of Inverell, Shire of Inverell, being the roads within the land designated as Z3-26 on the diagram catalogued as Misc R 00282 (Second Edition) in the Office of Environment and Heritage and

- (i) being Lots 4 and 5, DP 1165848 and
- (ii) shown by a heavy black line in the Diagram 23 following.

**Y: Community Conservation Area Zone 3 Gwydir River (Schedule 3 Part 1 Clause 9 and Schedule 3 Part 3 Clause 26)**

County of Murchison, Parishes of Dingo and Mehi, Shires of Inverell and Gwydir, being the roads within the land designated as Z3-07 and Z3-16 on the diagram catalogued as Misc R 00283 (Second Edition) in the Office of Environment and Heritage and Lots 1 and 18, DP 754829 and shown by heavy black lines in the Diagrams 24, 25 and 34 following.

**Z: Community Conservation Area Zone 3 Merriwindi (Schedule 3 Part 1 Clause 12)**

County of Baradine, Parishes of Kenebri and Miller, Shire of Warrumbungle, being the roads within the land designated as Z3-20 on the diagram catalogued as Misc R 00290 (Second Edition) in the Office of Environment and Heritage and shown by heavy black lines in the Diagram 26 following.

**AA: Community Conservation Area Zone 3 Pilliga East (Schedule 3 Part 1 Clause 13 and Schedule 3 Part 3 Clause 24)**

County of White, Parishes of Galloway, Cocaboy and Mallallee, Shire of Narrabri, being the roads within the land designated as Z3-19, Z3-21 and Z3-28 on the diagrams catalogued as Misc R 00290 and (Second Edition) Misc R 00294 (Second Edition) in the Office of Environment and Heritage and Lot 1, DP 757111 shown by heavy black lines in the Diagram 27 following.

**AB: Community Conservation Area Zone 3 Pilliga (Schedule 3 Part 1 Clause 14)**

Counties of White and Baradine, Parishes of Capp, Cook, Boorimah, Dunwerian, Bundill, Merimborough, Coghill and Cubbo, Shire of Narrabri, being the roads within the land designated as Z3-05, Z3-17 and Z3-18 on the diagram catalogued as Misc R 00289 (Second Edition) in the Office of Environment and Heritage and shown by heavy black lines in the Diagrams 28 and 29 following.

**AC: Community Conservation Area Zone 3 Pilliga West (Schedule 3 Part 1 Clause 15 and Schedule 3 Part 3 Clauses 21 and 23)**

County of Baradine, Parishes of Wangan, Quegbola, Terembone, Gidgenbar, Yarraman, Gwabegar, Bulliwy, Merebene and Ceelnoy, Shires of Warrumbungle, Coonamble, Narrabri and Walgett, being the roads within the land designated as Z3-06 on the diagram catalogued as Misc R 00287 and Misc R 00288 (Second Editions) in the Office of Environment and Heritage and Lot 1, DP 750821; Lots 7 and 20, DP 750315; Lot 137, DP 721754; Lot 86, DP 750305; Lot 4, DP 750821 and Lot 28, DP 727829 and

- (i) shown by heavy black lines in the Diagram 30 and 31 following and
- (ii) Any access road providing the only practical access from to the land shown as V-56 on the diagram catalogued as Misc R 00288 (Second Edition) in the Office of Environment and Heritage at an offset of 10 metres from the centreline of the constructed road as 1 December 2005

**AD: Community Conservation Area Zone 3 Tingha Plateau (Schedule 3 Part 3 Clause 32)**

Counties of Hardinge and Gough, Parishes of Clive, Clare, Herbert, Swinton and Boston, Shire of Inverell, being the roads within the land designated as 1156-01 on the diagram catalogued Misc R00238 (Edition 1) in the Office of Environment and Heritage and



- (i) an extension of Tingha Road along the length of the southern boundary of Lot 53, DP 753285 being a 30 metre parallel offset from that boundary, and
- (ii) Lot 1 shown on the diagram catalogued as Misc R 00094 in the Office of Environment and Heritage.

**AE: Community Conservation Area Zone 3 Trinkey (Schedule 3 Part 1 Clause 16)**

County of Pottinger, Parishes of Calala, Tamarang and Trinkey, Shires of Gunnedah and Liverpool Plains, being the roads within the land designated as Z3-01 on the diagram catalogued as Misc R 00296 (Second Edition) in the Office of Environment and Heritage and

- (i) shown by heavy black lines in the Diagram 32 following, and
- (ii) Any access road providing the only practical access from to the land shown as V-34 on the diagram catalogued as Misc R 00296 (Second Edition) in the Office of Environment and Heritage at an offset of 10 metres from the centreline of the constructed road as 1 December 2005

**AF: Community Conservation Area Zone 3 Warialda (Schedule 3 Part 1 Clause 17)**

County of Burnett, Parish of Adams, Shire of Gwydir, being the road within the land designated as Z3-09 and Z3-15 on the diagram catalogued as Misc R 00281 (Second Edition) in the Office of Environment and Heritage and being access road providing the only practical access from to the land shown as V-36 on the diagram catalogued as Misc R 00281 (Second Edition) in the Office of Environment and Heritage at an offset of 10 metres from the centreline of the constructed road as 1 December 2005.

**AG: Community Conservation Area Zone 3 Wondoba (Schedule 3 Part 1 Clause 18)**

County of Pottinger, Parish of Wondoba, Shire of Gunnedah, being the roads within the land designated as Z3-03 on the diagram catalogued as Misc R 00299 (Second Edition) in the Office of Environment and Heritage and

- (i) The access road from Wandobah Road to the southern boundary land shown as V-30 on the diagram catalogued as Misc R 00299 (Second Edition) in the Office of Environment and Heritage at an offset of 5 metres from the centreline of the constructed road as 1 December 2005, and
- (ii) The road known as Milroy Road at an offset of 10 metres from the centreline of the constructed road as 1 December 2005.

Note: Any section of Milroy Road constructed upon the public road reserve at the commencement of this Act is not vested in the Minister. The road width for Milroy Road is measured as a 10 metre offset from the centre line of the constructed road as at 1 December 2005.

**AH: Kwiambal National Park (Schedule 6 Clause 3 and Schedule 8 Clause 2)**

County of Arrawatta, Parish of Severn, Shire of Inverell, being the roads within the land designated as 156-01, 156-02, 156-03, 156-04 and 156-05 on the diagram catalogued as Misc R 00278 (Second Edition) in the Office of Environment and Heritage and being

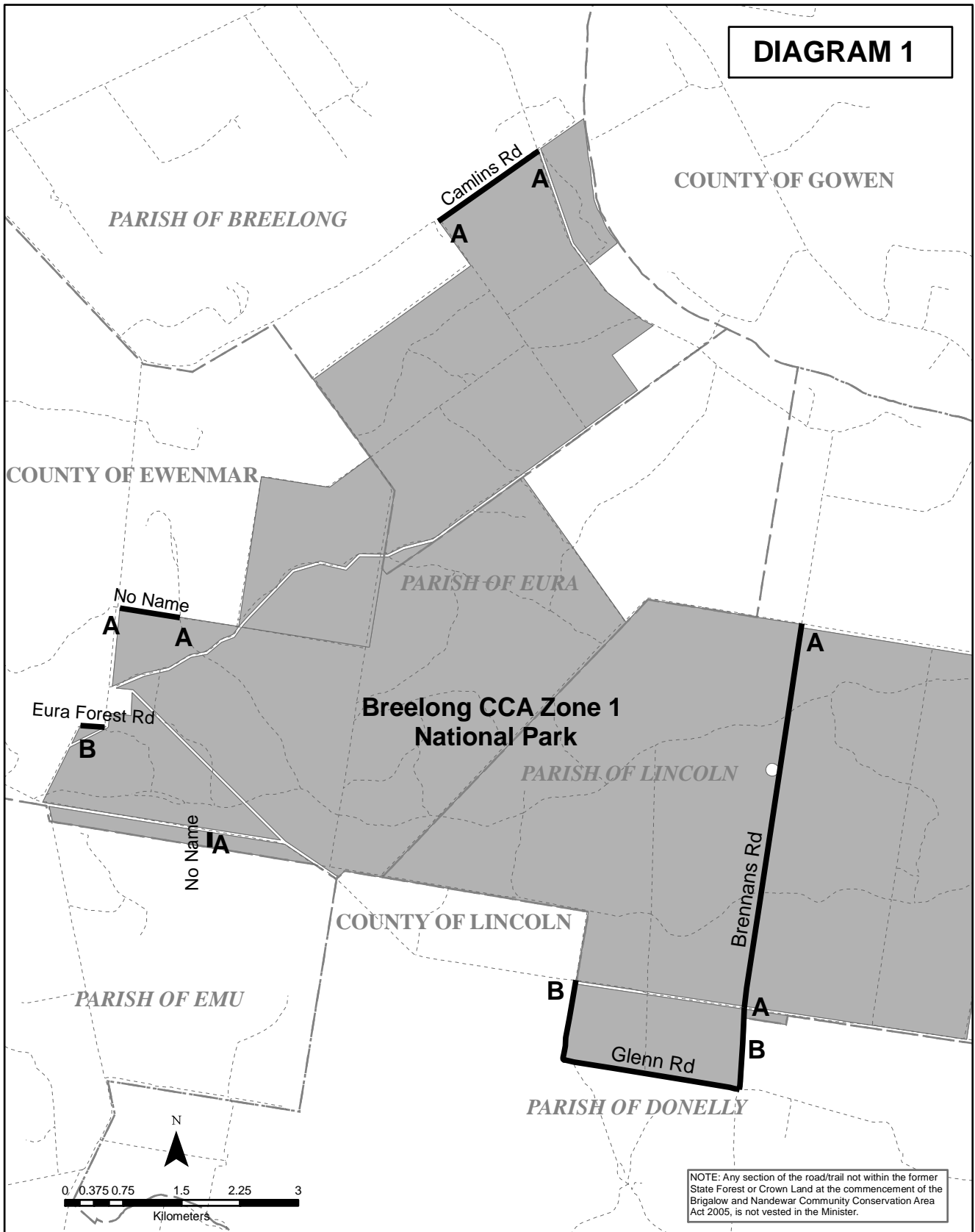
- (i) the road shown by heavy black lines in the Diagram 33 following, and
- (ii) any part of Goberts Road not constructed within the public road reserve.

Note: Any section of Goberts Road constructed upon the public road reserve at the commencement of this Act is not vested in the Minister. The road width for Goberts Road is measured as a 10 metre offset from the centre line of the constructed road as at 1 December 2005.

SCHEDULE B

Community Conservation Area Zone 1 Barayamal (Schedule 1 Part 2 Clause 24)  
 Community Conservation Area Zone 1 Burrell Yurrul (Schedule 1 Part 1 Clause 3)  
 Community Conservation Area Zone 1 Couradda (Schedule 1 Part 1 Clause 4)  
 Community Conservation Area Zone 1 Crooked Creek (Schedule 1 Part 4 Clause 36)  
 Community Conservation Area Zone 1 Drillwarrina (Schedule 1 Part 1 Clause 6)  
 Community Conservation Area Zone 1 Gunyerwarildi (Schedule 1 Part 1 Clause 10)  
 Community Conservation Area Zone 1 Hobden Hill (Schedule 1 Part 4 Clause 37)  
 Community Conservation Area Zone 1 Horton Falls (Schedule 1 Part 2 Clause 26)  
 Community Conservation Area Zone 1 Kwiambal (Schedule 1 Part 1 Clause 12)  
 Community Conservation Area Zone 1 Moema (Schedule 1 Part 1 Clause 13)  
 Community Conservation Area Zone 1 Mogriguy (Schedule 1 Part 1 Clause 14)  
 Community Conservation Area Zone 1 Murrurundi Pass (Schedule 1 Part 2 Clause 27)  
 Community Conservation Area Zone 1 Rocky Glenn (Schedule 1 Part 4 Clause 38)  
 Community Conservation Area Zone 1 Sappa Bulga (Schedule 1 Part 4 Clause 39)  
 Community Conservation Area Zone 1 Serpentine Ridge (Schedule 1 Part 4 Clause 40)  
 Community Conservation Area Zone 1 Wallabadah (Schedule 1 Part 4 Clause 41)  
 Community Conservation Area Zone 1 Warialda (Schedule 1 Part 1 Clause 21)

Community Conservation Area Zone 1 Yarragin (Schedule 1 Part 1 Clause 22)  
Community Conservation Area Zone 2 Boonalla (Schedule 2 Part 2 Clause 6)  
Community Conservation Area Zone 2 Dandry Gorge (Schedule 2 Part 1 Clause 1)  
Community Conservation Area Zone 2 Deriah (Schedule 2 Part 1 Clause 2)  
Community Conservation Area Zone 2 Kelvin (Schedule 2 Part 1 Clause 3)  
Community Conservation Area Zone 2 Pilliga East (Schedule 2 Part 1 Clause 4)  
Community Conservation Area Zone 3 Adelyne (Schedule 3 Part 3 Clause 28)  
Community Conservation Area Zone 3 Bullawa Creek (Schedule 3 Part 1 Clause 5)  
Community Conservation Area Zone 3 Cobbora (Schedule 3 Part 3 Clause 27)  
Community Conservation Area Zone 3 Killarney (Schedule 3 Part 1 Clause 10)  
Community Conservation Area Zone 3 Leard (Schedule 3 Part 1 Clause 11)  
Community Conservation Area Zone 3 Woodreef (Schedule 3 Part 3 Clause 33)  
Coolah Tops National Park (Schedule 6 Clause 1)  
Dthinna Dthinnawan Nature Reserve (Schedule 8 Clause 1)  
Goulburn River National Park (Schedule 6 Clause 2)  
Mt Kaputar National Park (Schedule 6 Clause 4; Schedule 7 Part 1 Clause 1 and Schedule 8 Clause 3)  
Pilliga Nature Reserve (Schedule 7 Part 2 Clause 2)  
Taringa Nature Reserve (Schedule 8 Clause 4)  
Weetalibah Nature Reserve (Schedule 7 Part 2 Clause 3)



**DIAGRAM 1**

**DIAGRAM SHOWING ROADS TO BE VESTED IN THE MINISTER ADMINISTERING THE NATIONAL PARKS AND WILDLIFE ACT, 1974, IN ACCORDANCE WITH THE PROVISIONS OF THE BRIGALOW AND NANDEWAR COMMUNITY CONSERVATION AREA ACT 2005. (BNCCA Act 2005)**

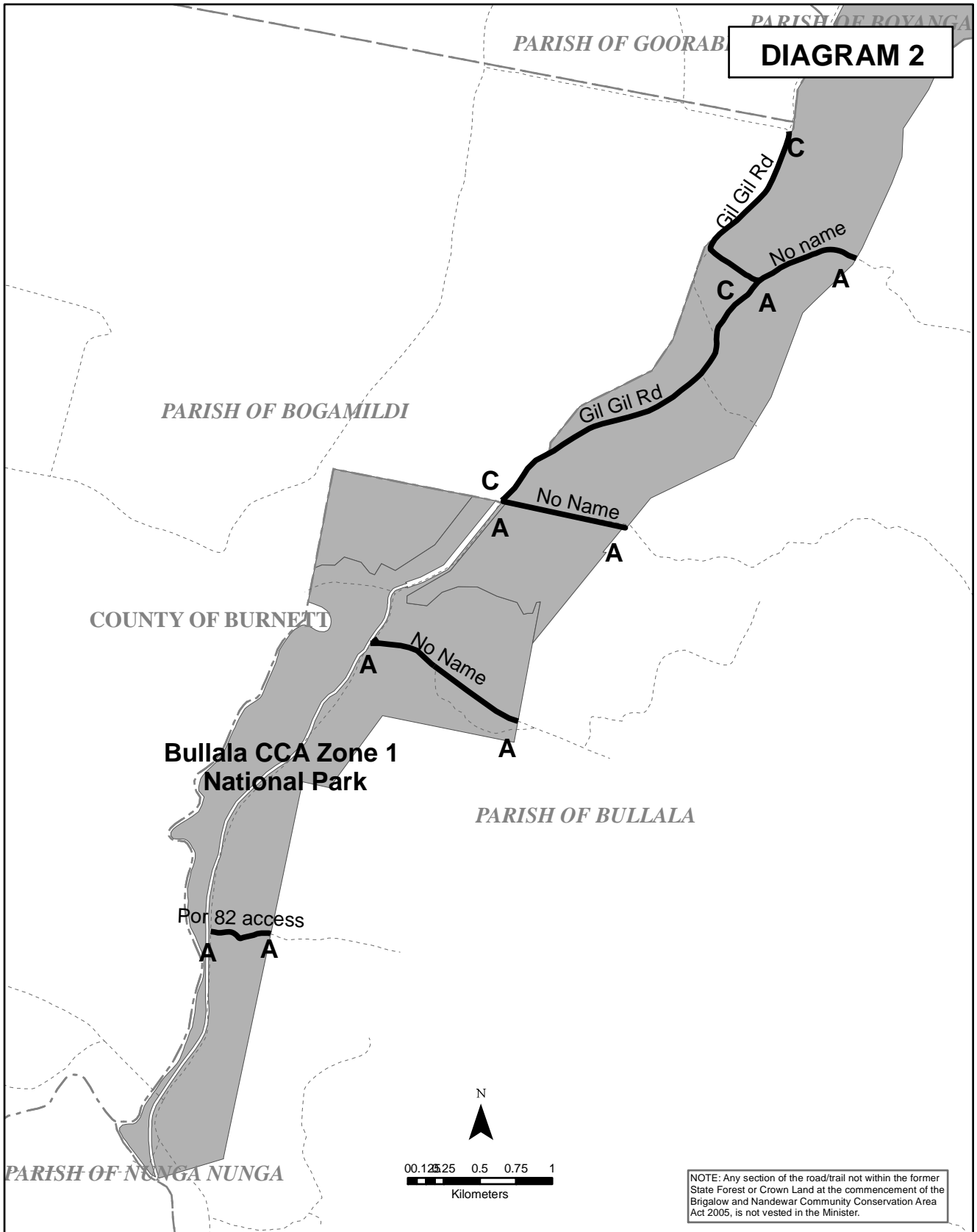
- A** Road/Trail is 20m wide based on a10m offset from centreline as at 1/12/2005
- B** Road/Trail is 20m wide based on 20m offset from the boundary.
- C** Road/Trail is 30m wide based on a15m offset from centreline as at 1/12/2005
- D** Road/Trail is 30m wide based on 30m offset from the boundary.

ALL ROAD/TRAIL ARE SUBJECT TO SURVEY

**Legend**

- Roads to be Vested in the Minister
- Other Roads / Trails
- Parish
- Brigalow & Nandewar CCA Act 2005
- Reserves not affected by BNCCA Act 2005

NOTE: Any section of the road/trail not within the former State Forest or Crown Land at the commencement of the Brigalow and Nandewar Community Conservation Area Act 2005, is not vested in the Minister.



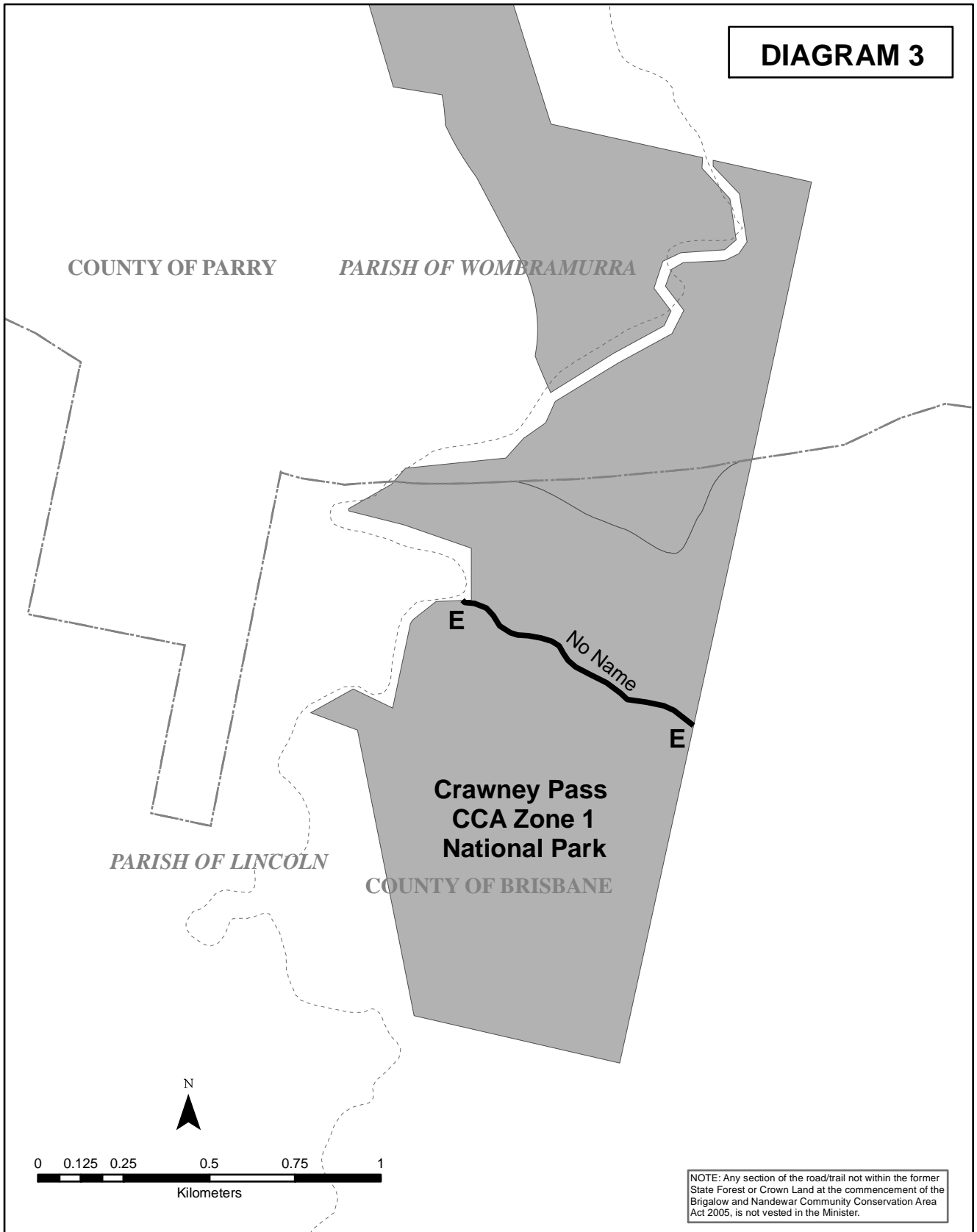
**DIAGRAM SHOWING ROADS TO BE VESTED IN THE MINISTER ADMINISTERING THE NATIONAL PARKS AND WILDLIFE ACT, 1974, IN ACCORDANCE WITH THE PROVISIONS OF THE BRIGALOW AND NANDEWAR COMMUNITY CONSERVATION AREA ACT 2005. (BNCCA Act 2005)**

- A** Road/Trail is 20m wide based on a 10m offset from centreline as at 1/12/2005
  - B** Road/Trail is 20m wide based on 20m offset from the boundary.
  - C** Road/Trail is 30m wide based on a 15m offset from centreline as at 1/12/2005
  - D** Road/Trail is 30m wide based on 30m offset from the boundary.
- ALL ROAD/TRAIL ARE SUBJECT TO SURVEY

**Legend**

- Roads to be Vested in the Minister
- Other Roads / Trails
- Parish
- Brigalow & Nandewar CCA Act 2005
- Reserves not affected by BNCCA Act 2005

**DIAGRAM 3**



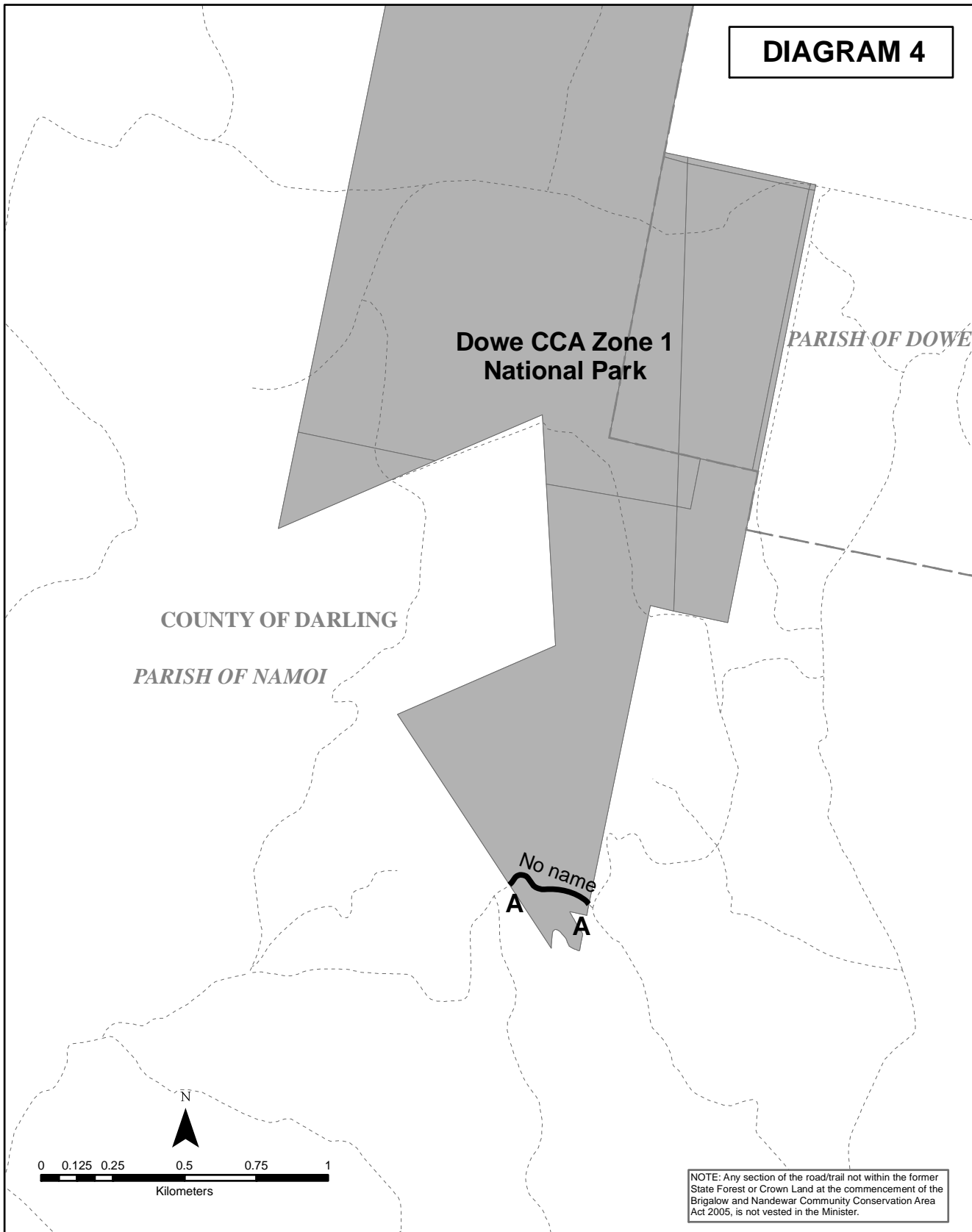
**DIAGRAM SHOWING ROADS TO BE VESTED IN THE MINISTER ADMINISTERING THE NATIONAL PARKS AND WILDLIFE ACT, 1974, IN ACCORDANCE WITH THE PROVISIONS OF THE BRIGALOW AND NANDEWAR COMMUNITY CONSERVATION AREA ACT 2005. (BNCCA Act 2005)**

- A** Road/Trail is 20m wide based on a 10m offset from centreline as at 1/12/2005
  - B** Road/Trail is 20m wide based on 20m offset from the boundary.
  - E** Road/Trail is 10m wide based on a 5m offset from centreline as at 1/12/2005
- ALL ROAD/TRAIL ARE SUBJECT TO SURVEY

**Legend**

- Roads to be Vested in the Minister
- Other Roads / Trails
- Parish
- Brigalow & Nandewar CCA Act 2005
- Reserves not affected by BNCCA Act 2005

**DIAGRAM 4**



**DIAGRAM SHOWING ROADS TO BE VESTED IN THE MINISTER ADMINISTERING THE NATIONAL PARKS AND WILDLIFE ACT, 1974, IN ACCORDANCE WITH THE PROVISIONS OF THE BRIGALOW AND NANDEWAR COMMUNITY CONSERVATION AREA ACT 2005. (BNCCA Act 2005)**

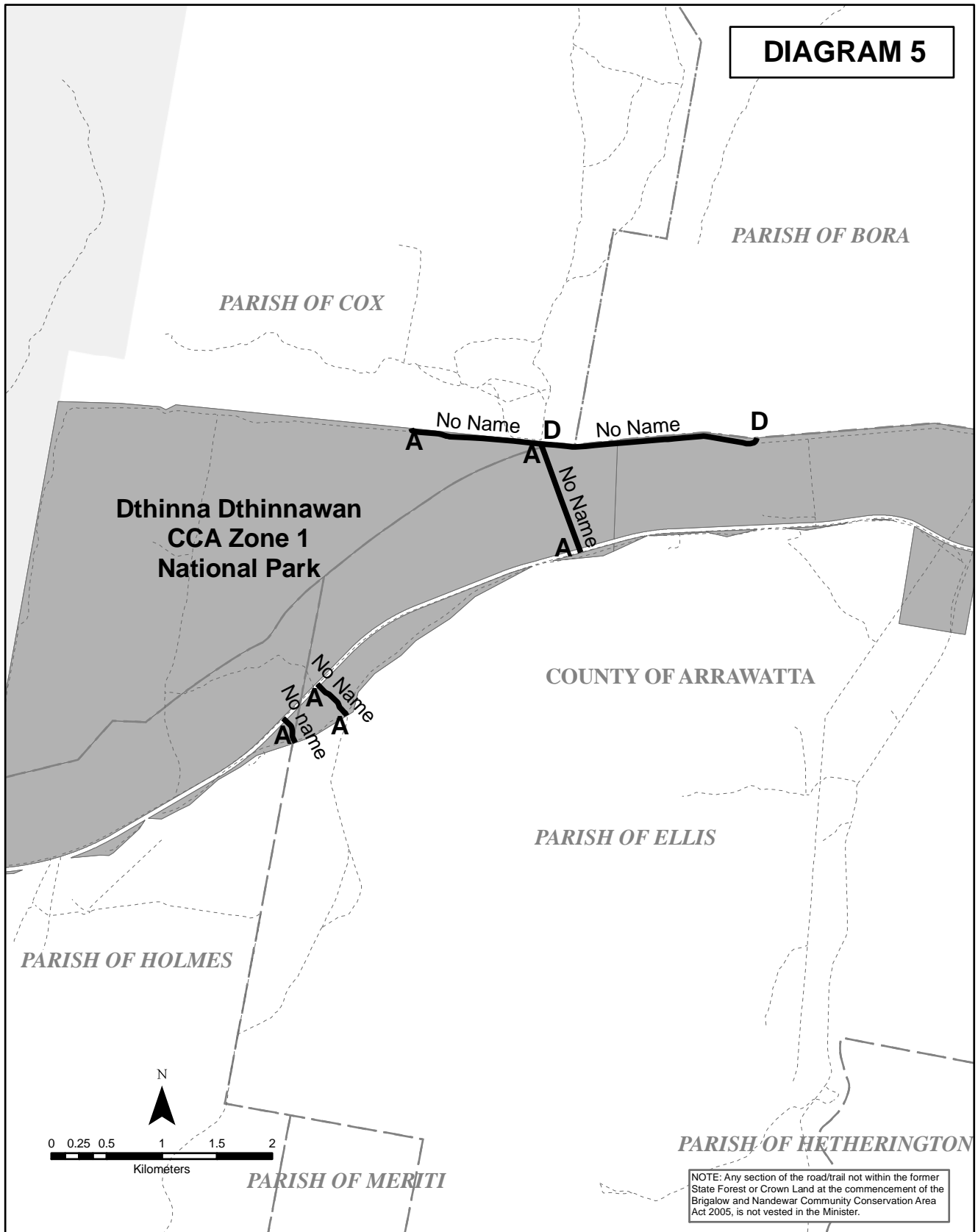
- A** Road/Trail is 20m wide based on a 10m offset from centreline as at 1/12/2005
- B** Road/Trail is 20m wide based on 20m offset from the boundary.
- C** Road/Trail is 30m wide based on a 15m offset from centreline as at 1/12/2005
- D** Road/Trail is 30m wide based on 30m offset from the boundary.

ALL ROAD/TRAIL ARE SUBJECT TO SURVEY

**Legend**

- Roads to be Vested in the Minister
- Other Roads / Trails
- Parish
- Brigalow & Nandewar CCA Act 2005
- Reserves not affected by BNCCA Act 2005

**DIAGRAM 5**



NOTE: Any section of the road/trail not within the former State Forest or Crown Land at the commencement of the Brigalow and Nandewar Community Conservation Area Act 2005, is not vested in the Minister.

**DIAGRAM SHOWING ROADS TO BE VESTED IN THE MINISTER ADMINISTERING THE NATIONAL PARKS AND WILDLIFE ACT, 1974, IN ACCORDANCE WITH THE PROVISIONS OF THE BRIGALOW AND NANDEWAR COMMUNITY CONSERVATION AREA ACT 2005. (BNCCA Act 2005)**

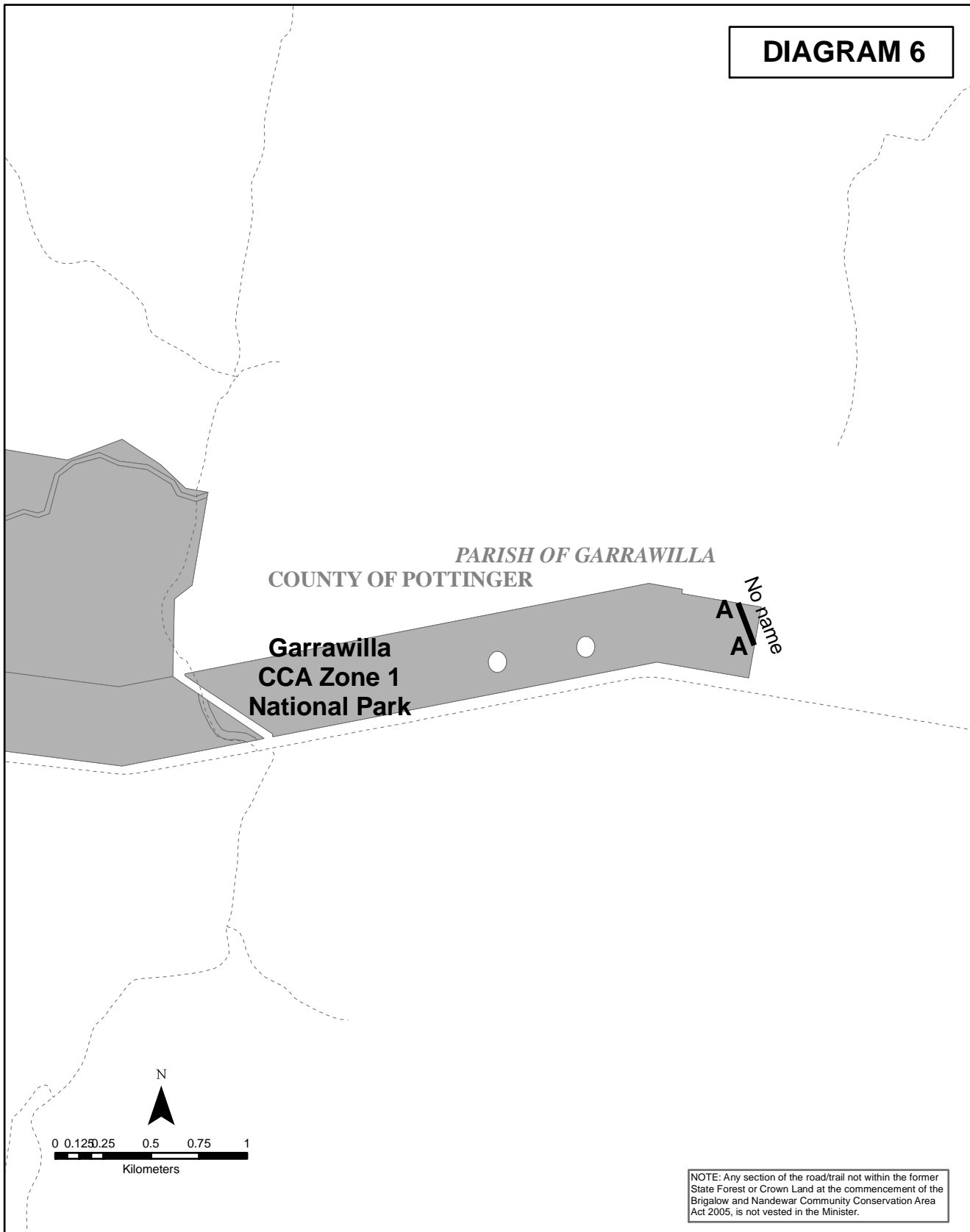
- A** Road/Trail is 20m wide based on a 10m offset from centreline as at 1/12/2005
- B** Road/Trail is 20m wide based on 20m offset from the boundary.
- C** Road/Trail is 30m wide based on a 15m offset from centreline as at 1/12/2005
- D** Road/Trail is 30m wide based on 30m offset from the boundary.

ALL ROAD/TRAIL ARE SUBJECT TO SURVEY

**Legend**

- Roads to be Vested in the Minister
- Other Roads / Trails
- Parish
- Brigalow & Nandewar CCA Act 2005
- Reserves not affected by BNCCA Act 2005

**DIAGRAM 6**



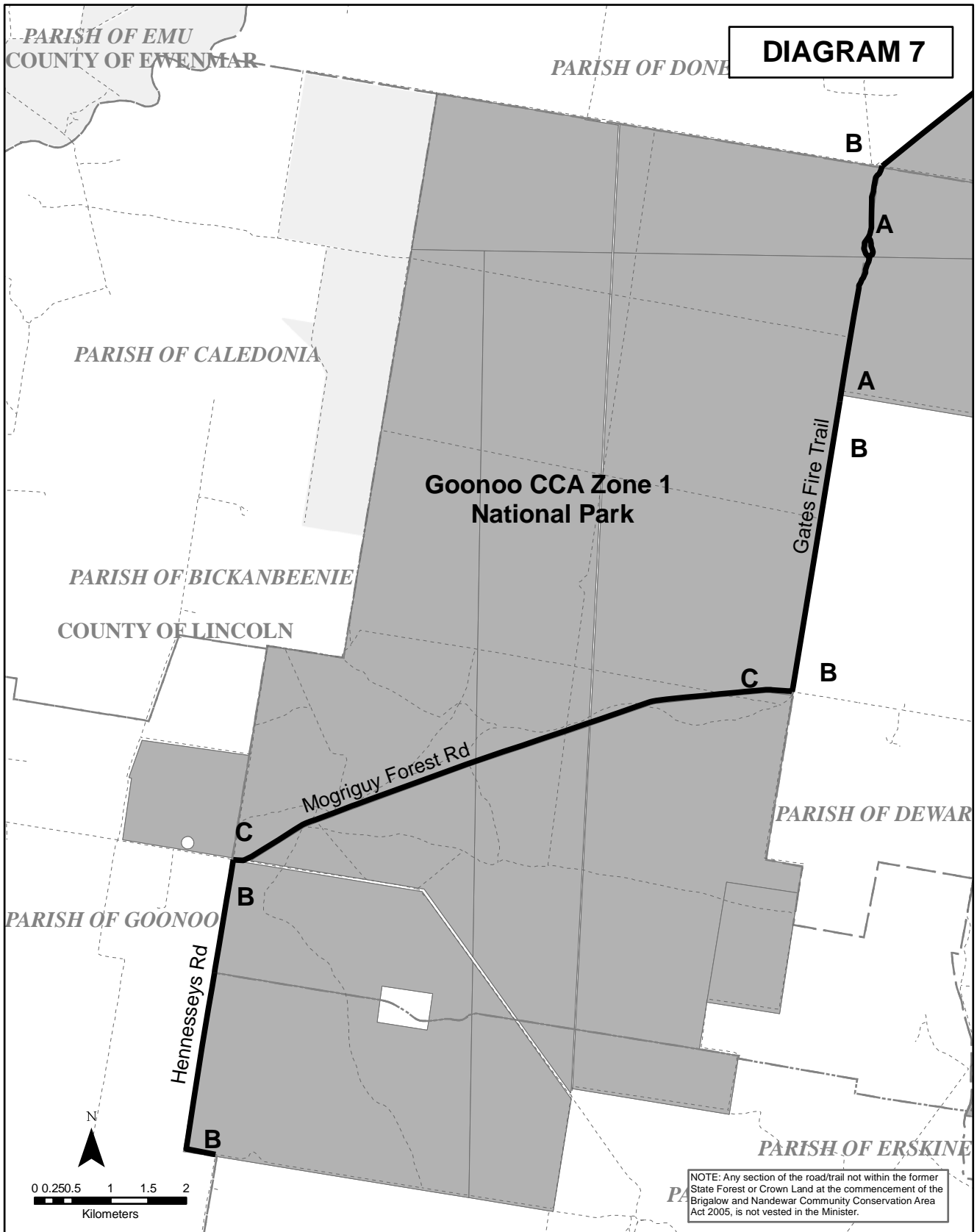
**DIAGRAM SHOWING ROADS TO BE VESTED IN THE MINISTER ADMINISTERING THE NATIONAL PARKS AND WILDLIFE ACT, 1974, IN ACCORDANCE WITH THE PROVISIONS OF THE BRIGALOW AND NANDEWAR COMMUNITY CONSERVATION AREA ACT 2005. (BNCCA Act 2005)**

- A** Road/Trail is 20m wide based on a 10m offset from centreline as at 1/12/2005
  - B** Road/Trail is 20m wide based on 20m offset from the boundary.
  - C** Road/Trail is 30m wide based on a 15m offset from centreline as at 1/12/2005
  - D** Road/Trail is 30m wide based on 30m offset from the boundary.
- ALL ROAD/TRAIL ARE SUBJECT TO SURVEY

**Legend**

- Roads to be Vested in the Minister
- Other Roads / Trails
- Parish
- Brigalow & Nandewar CCA Act 2005
- Reserves not affected by BNCCA Act 2005





**DIAGRAM 7**

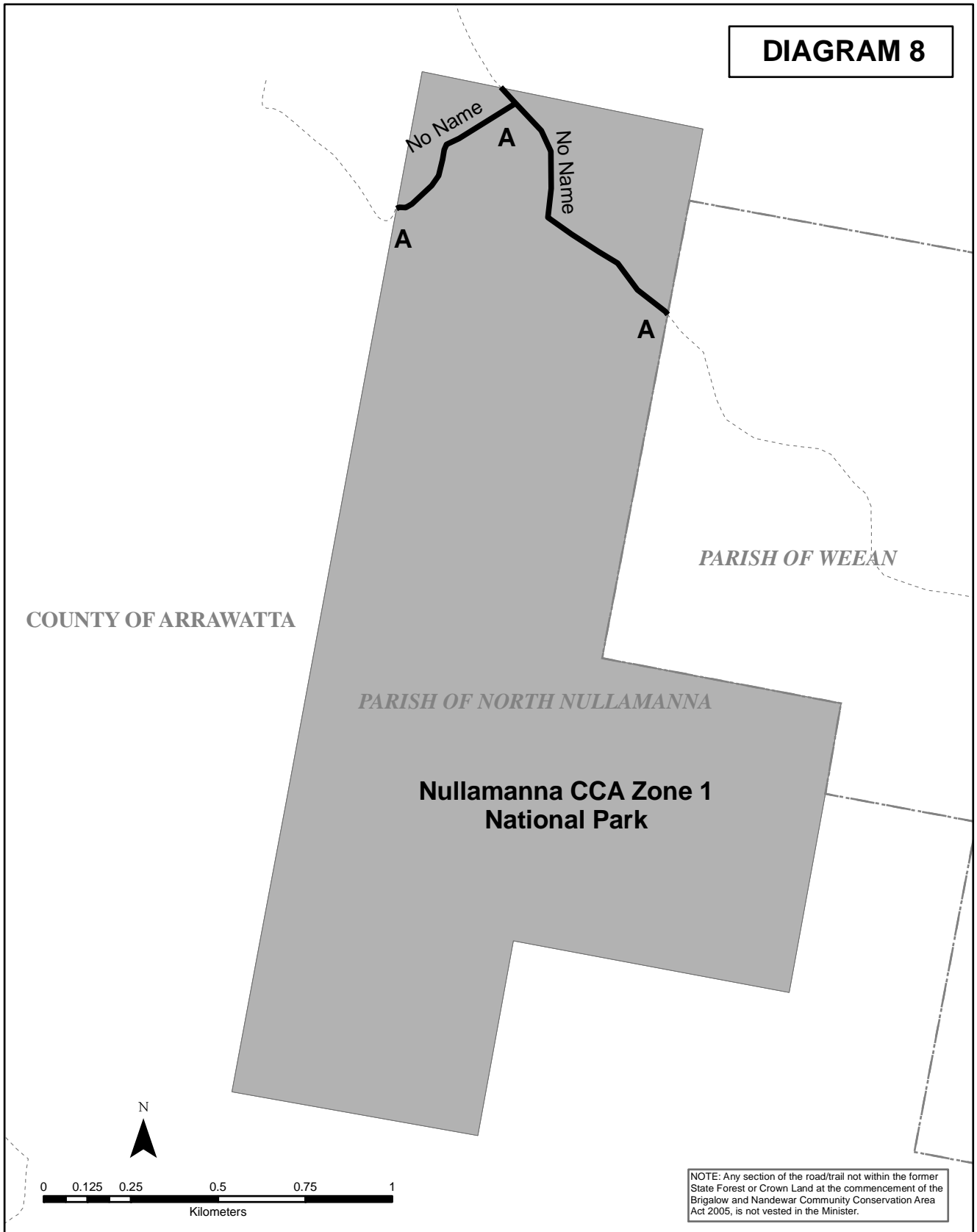
**DIAGRAM SHOWING ROADS TO BE VESTED IN THE MINISTER ADMINISTERING THE NATIONAL PARKS AND WILDLIFE ACT, 1974, IN ACCORDANCE WITH THE PROVISIONS OF THE BRIGALOW AND NANDEWAR COMMUNITY CONSERVATION AREA ACT 2005. (BNCCA Act 2005)**

- A** Road/Trail is 20m wide based on a 10m offset from centreline as at 1/12/2005
  - B** Road/Trail is 20m wide based on 20m offset from the boundary.
  - C** Road/Trail is 30m wide based on a 15m offset from centreline as at 1/12/2005
  - D** Road/Trail is 30m wide based on 30m offset from the boundary.
- ALL ROAD/TRAIL ARE SUBJECT TO SURVEY

**Legend**

- Roads to be Vested in the Minister
- Other Roads / Trails
- Parish
- Brigalow & Nandewar CCA Act 2005
- Reserves not affected by BNCCA Act 2005

DIAGRAM 8



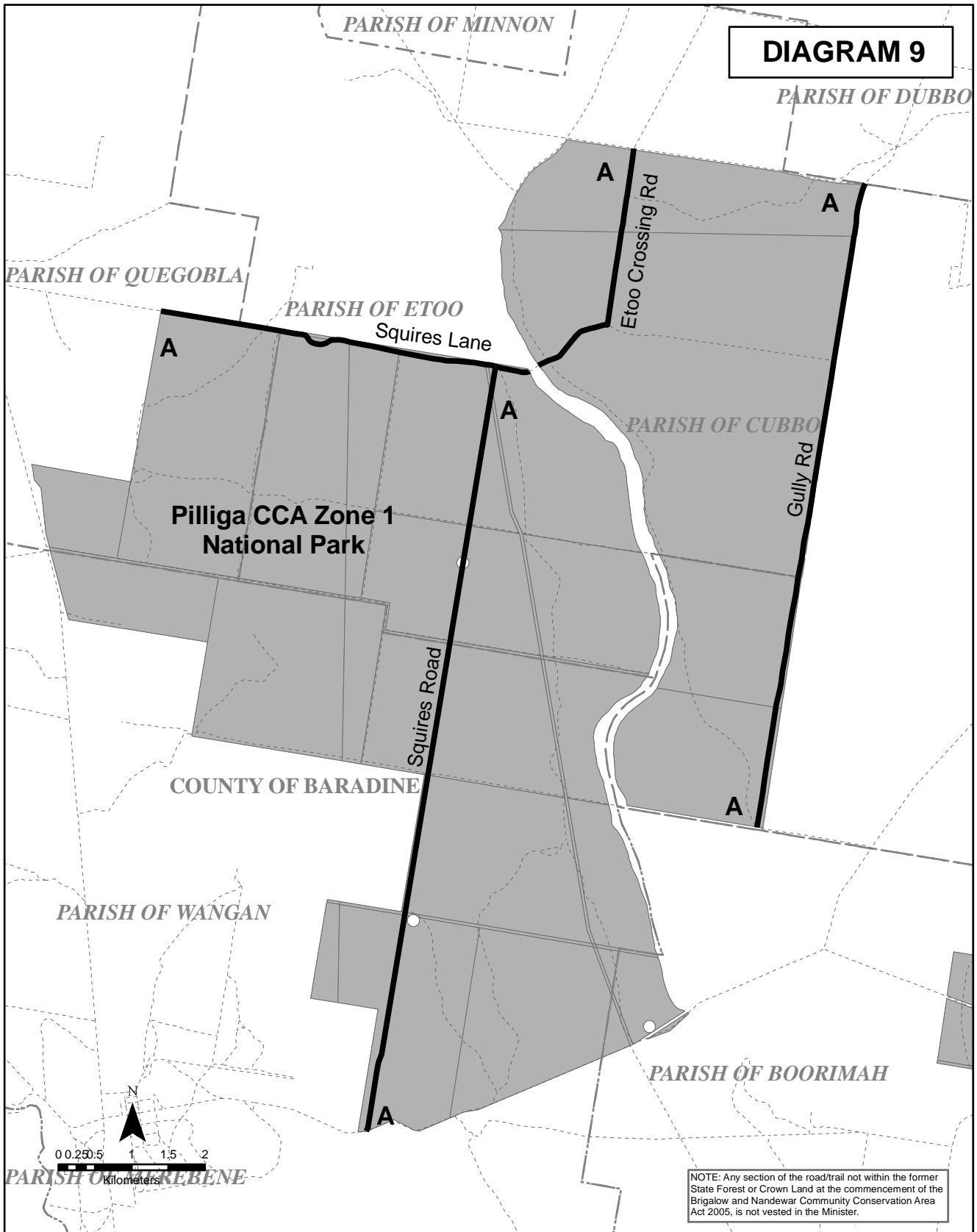
**DIAGRAM SHOWING ROADS TO BE VESTED IN THE MINISTER ADMINISTERING THE NATIONAL PARKS AND WILDLIFE ACT, 1974, IN ACCORDANCE WITH THE PROVISIONS OF THE BRIGALOW AND NANDEWAR COMMUNITY CONSERVATION AREA ACT 2005. (BNCCA Act 2005)**

- A** Road/Trail is 20m wide based on a 10m offset from centreline as at 1/12/2005
- B** Road/Trail is 20m wide based on 20m offset from the boundary.
- C** Road/Trail is 30m wide based on a 15m offset from centreline as at 1/12/2005
- D** Road/Trail is 30m wide based on 30m offset from the boundary.

ALL ROAD/TRAIL ARE SUBJECT TO SURVEY

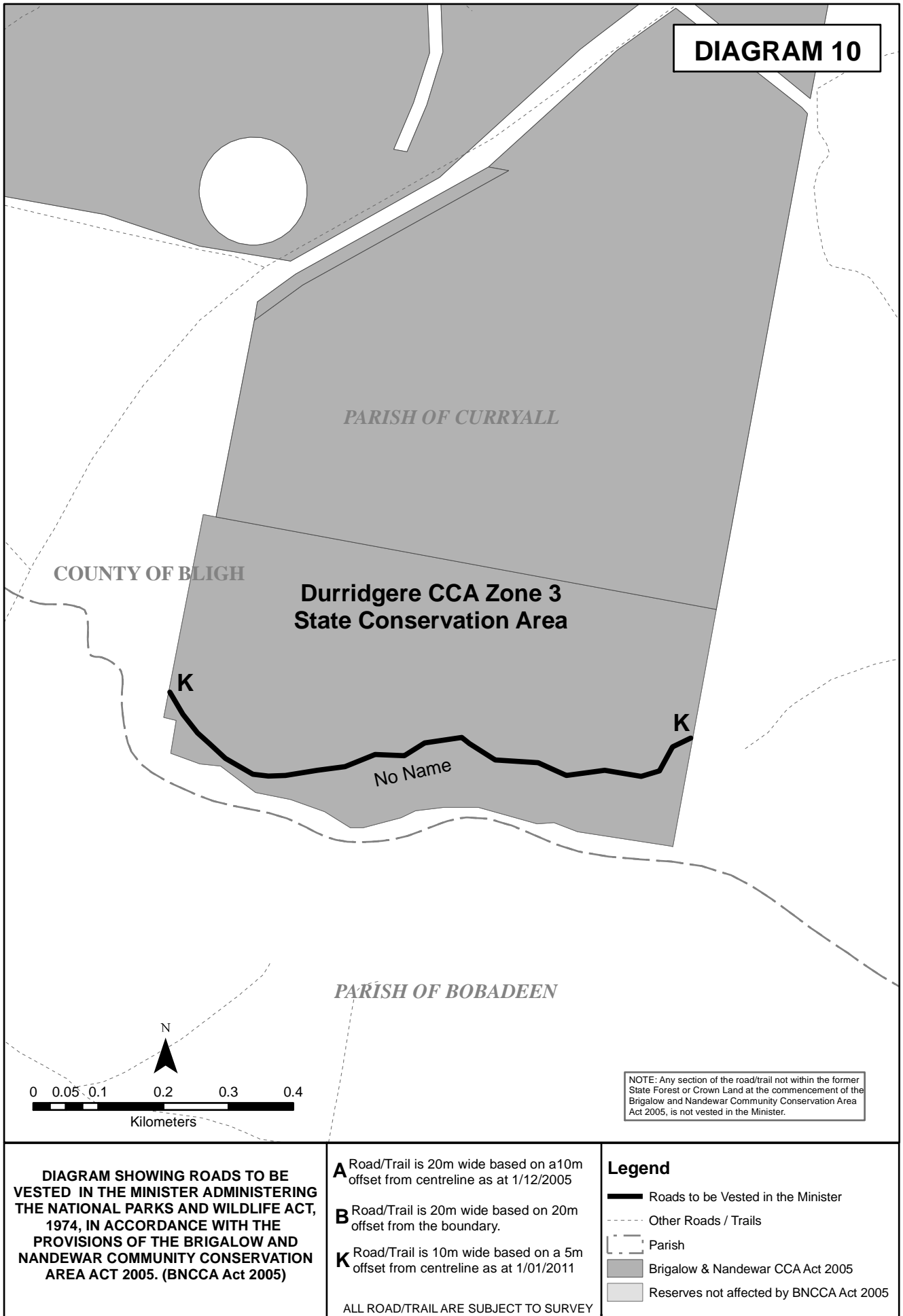
**Legend**

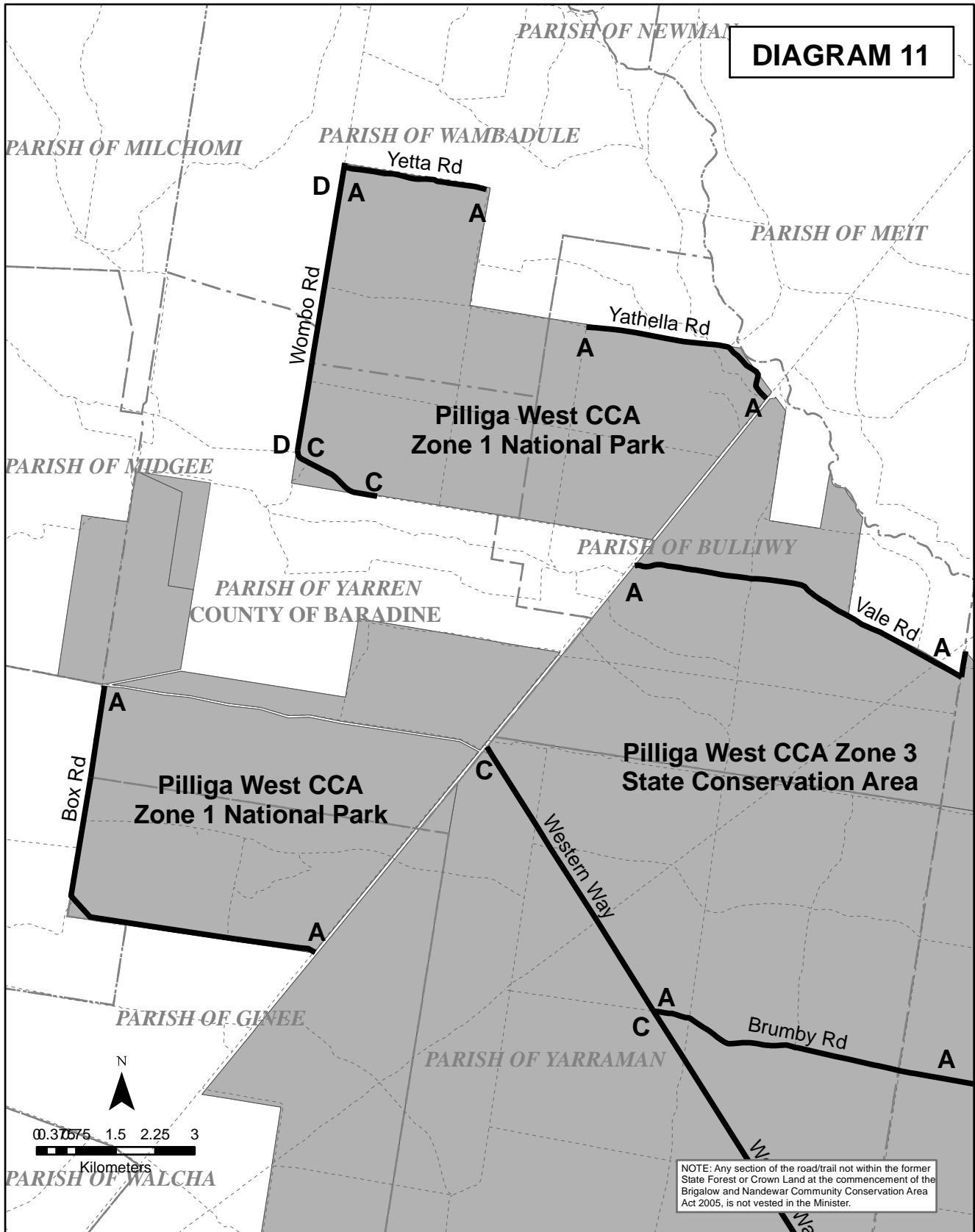
- Roads to be Vested in the Minister
- Other Roads / Trails
- Parish
- Brigalow & Nandewar CCA Act 2005
- Reserves not affected by BNCCA Act 2005



**DIAGRAM 9**

<p><b>DIAGRAM SHOWING ROADS TO BE VESTED IN THE MINISTER ADMINISTERING THE NATIONAL PARKS AND WILDLIFE ACT, 1974, IN ACCORDANCE WITH THE PROVISIONS OF THE BRIGALOW AND NANDEWAR COMMUNITY CONSERVATION AREA ACT 2005. (BNCCA Act 2005)</b></p>	<p><b>A</b> Road/Trail is 20m wide based on a10m offset from centreline as at 1/12/2005  <b>B</b> Road/Trail is 20m wide based on 20m offset from the boundary.  <b>C</b> Road/Trail is 30m wide based on a15m offset from centreline as at 1/12/2005  <b>D</b> Road/Trail is 30m wide based on 30m offset from the boundary.</p> <p>ALL ROAD/TRAIL ARE SUBJECT TO SURVEY</p>	<p><b>Legend</b></p> <ul style="list-style-type: none"> <li> Roads to be Vested in the Minister</li> <li> Other Roads / Trails</li> <li> Parish</li> <li> Brigalow &amp; Nandewar CCA Act 2005</li> <li> Reserves not affected by BNCCA Act 2005</li> </ul>
---	---	---





**DIAGRAM 11**

**DIAGRAM SHOWING ROADS TO BE VESTED IN THE MINISTER ADMINISTERING THE NATIONAL PARKS AND WILDLIFE ACT, 1974, IN ACCORDANCE WITH THE PROVISIONS OF THE BRIGALOW AND NANDEWAR COMMUNITY CONSERVATION AREA ACT 2005. (BNCCA Act 2005)**

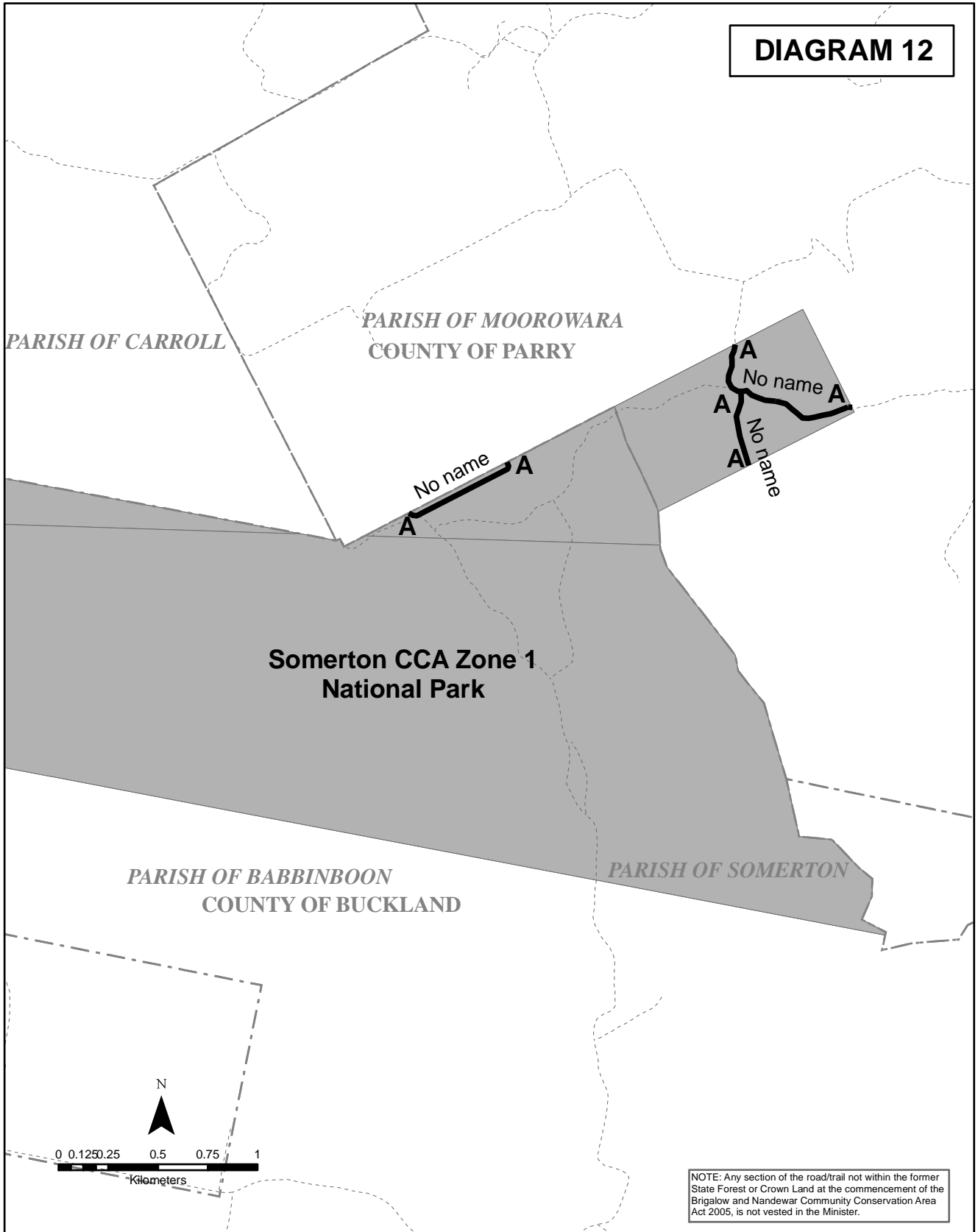
- A** Road/Trail is 20m wide based on a 10m offset from centreline as at 1/12/2005
  - B** Road/Trail is 20m wide based on 20m offset from the boundary.
  - C** Road/Trail is 30m wide based on a 15m offset from centreline as at 1/12/2005
  - D** Road/Trail is 30m wide based on 30m offset from the boundary.
- ALL ROAD/TRAIL ARE SUBJECT TO SURVEY

**Legend**

- Roads to be Vested in the Minister
- Other Roads / Trails
- Parish
- Brigalow & Nandewar CCA Act 2005
- Reserves not affected by BNCCA Act 2005

NOTE: Any section of the road/trail not within the former State Forest or Crown Land at the commencement of the Brigalow and Nandewar Community Conservation Area Act 2005, is not vested in the Minister.

**DIAGRAM 12**



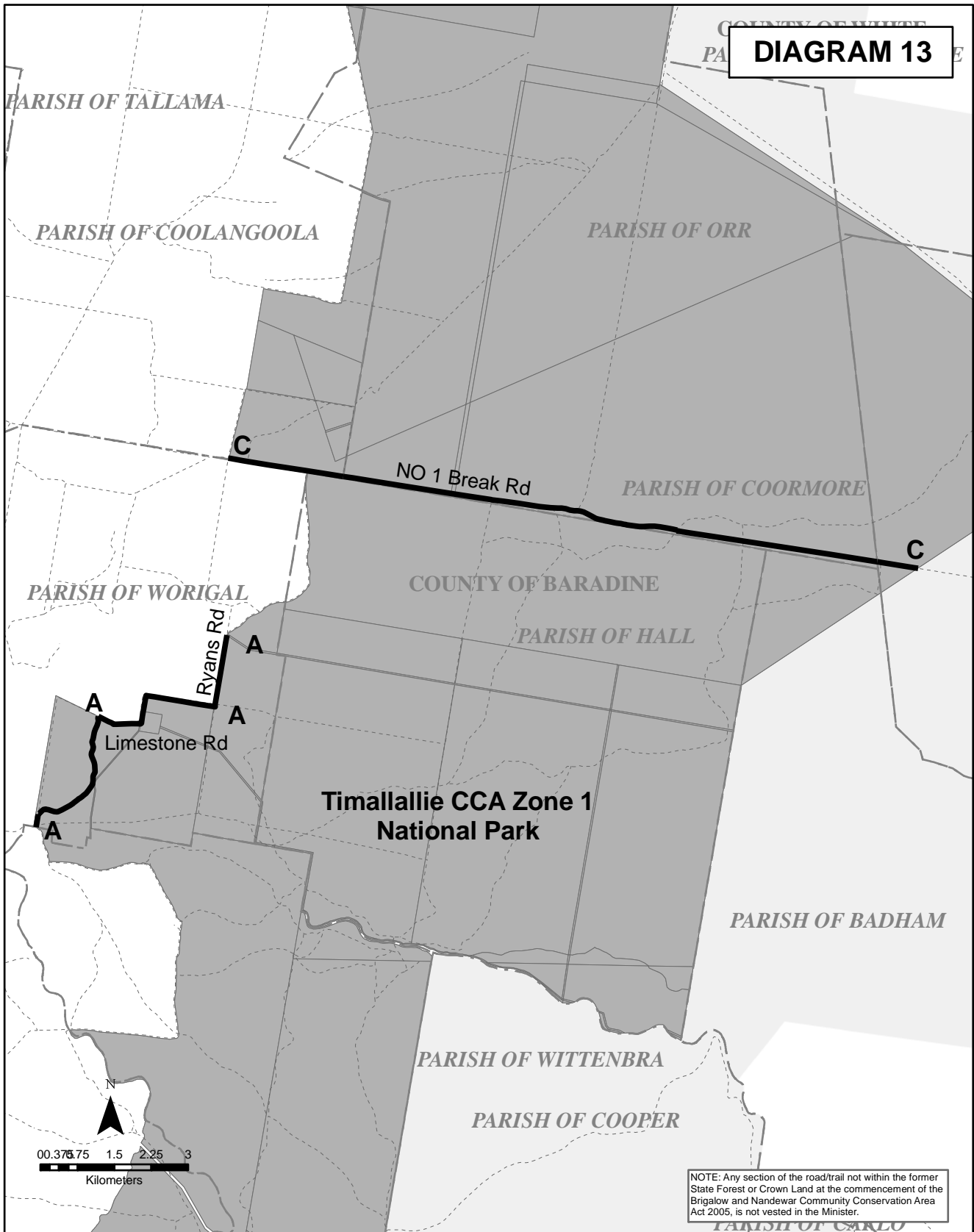
NOTE: Any section of the road/trail not within the former State Forest or Crown Land at the commencement of the Brigalow and Nandewar Community Conservation Area Act 2005, is not vested in the Minister.

**DIAGRAM SHOWING ROADS TO BE VESTED IN THE MINISTER ADMINISTERING THE NATIONAL PARKS AND WILDLIFE ACT, 1974, IN ACCORDANCE WITH THE PROVISIONS OF THE BRIGALOW AND NANDEWAR COMMUNITY CONSERVATION AREA ACT 2005. (BNCCA Act 2005)**

- A** Road/Trail is 20m wide based on a 10m offset from centreline as at 1/12/2005
  - B** Road/Trail is 20m wide based on 20m offset from the boundary.
  - C** Road/Trail is 30m wide based on a 15m offset from centreline as at 1/12/2005
  - D** Road/Trail is 30m wide based on 30m offset from the boundary.
- ALL ROAD/TRAIL ARE SUBJECT TO SURVEY

**Legend**

- Roads to be Vested in the Minister
- Other Roads / Trails
- Parish
- Brigalow & Nandewar CCA Act 2005
- Reserves not affected by BNCCA Act 2005



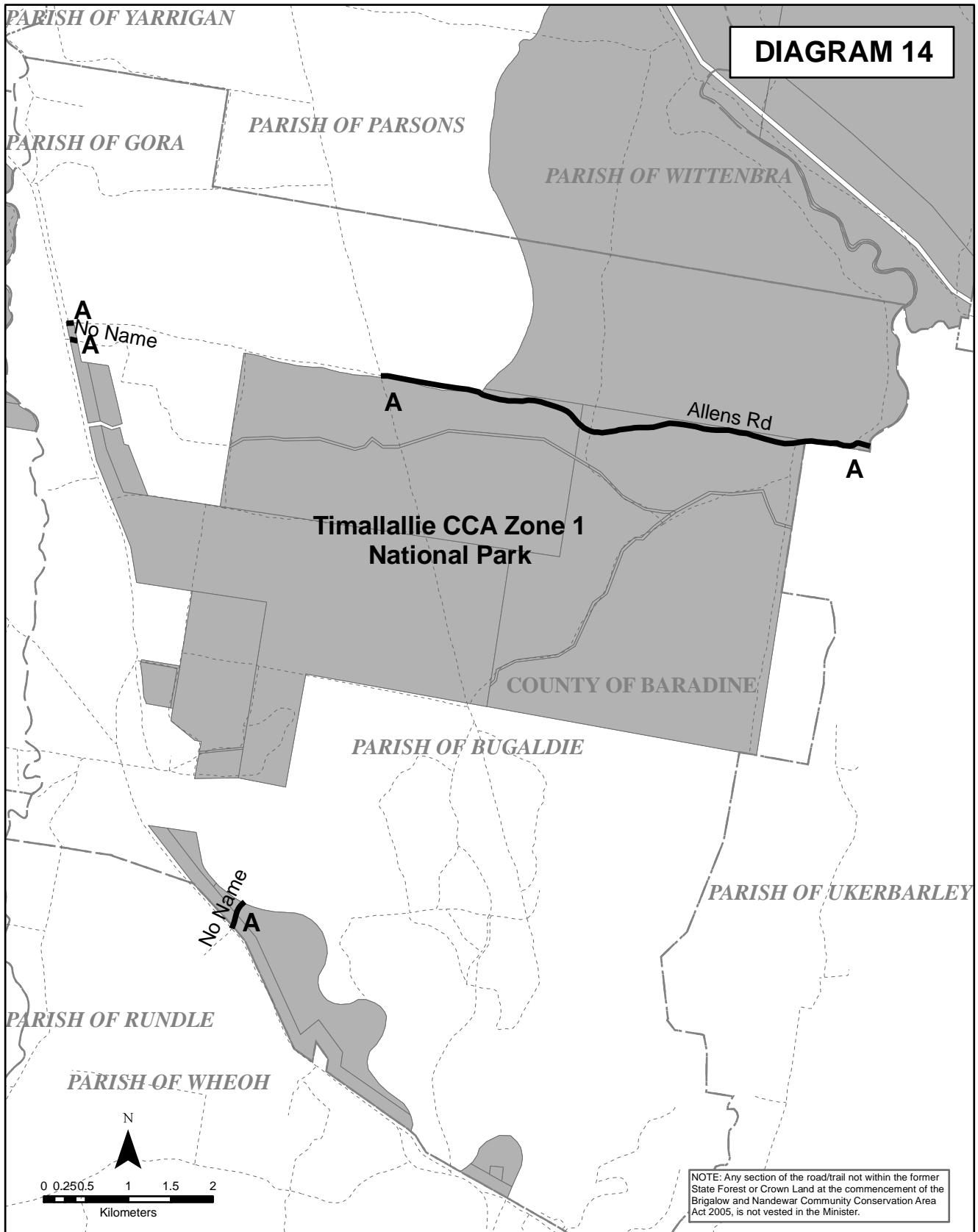
**DIAGRAM 13**

**DIAGRAM SHOWING ROADS TO BE VESTED IN THE MINISTER ADMINISTERING THE NATIONAL PARKS AND WILDLIFE ACT, 1974, IN ACCORDANCE WITH THE PROVISIONS OF THE BRIGALOW AND NANDEWAR COMMUNITY CONSERVATION AREA ACT 2005. (BNCCA Act 2005)**

- A** Road/Trail is 20m wide based on a10m offset from centreline as at 1/12/2005
  - B** Road/Trail is 20m wide based on 20m offset from the boundary.
  - C** Road/Trail is 30m wide based on a15m offset from centreline as at 1/12/2005
  - D** Road/Trail is 30m wide based on 30m offset from the boundary.
- ALL ROAD/TRAIL ARE SUBJECT TO SURVEY

**Legend**

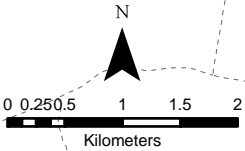
- Roads to be Vested in the Minister
- Other Roads / Trails
- Parish
- Brigalow & Nandewar CCA Act 2005
- Reserves not affected by BNCCA Act 2005



**DIAGRAM 14**

**Timallallie CCA Zone 1 National Park**

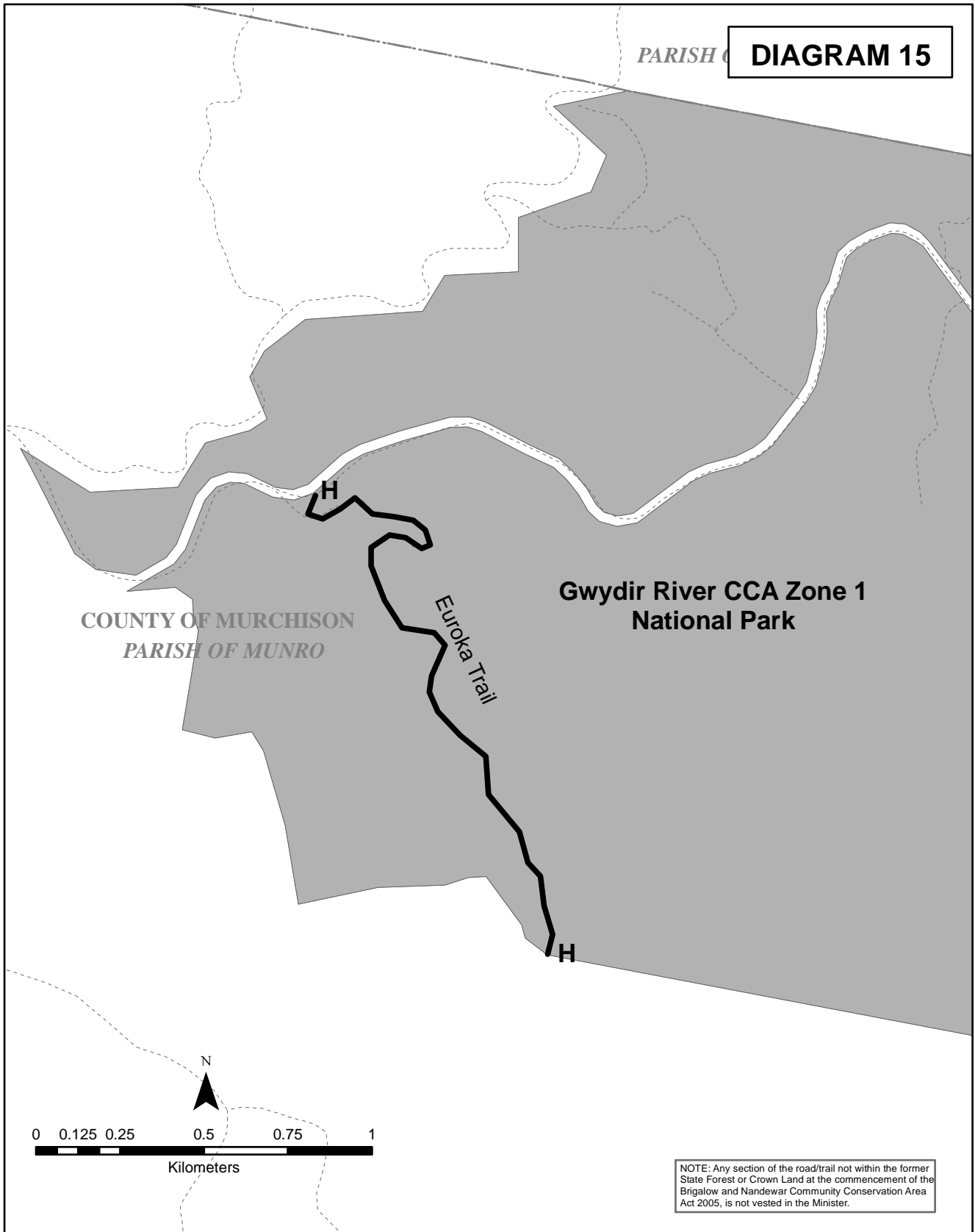
Allens Rd



NOTE: Any section of the road/trail not within the former State Forest or Crown Land at the commencement of the Brigalow and Nandewar Community Conservation Area Act 2005, is not vested in the Minister.

<p><b>DIAGRAM SHOWING ROADS TO BE VESTED IN THE MINISTER ADMINISTERING THE NATIONAL PARKS AND WILDLIFE ACT, 1974, IN ACCORDANCE WITH THE PROVISIONS OF THE BRIGALOW AND NANDEWAR COMMUNITY CONSERVATION AREA ACT 2005. (BNCCA Act 2005)</b></p>	<p><b>A</b> Road/Trail is 20m wide based on a10m offset from centreline as at 1/12/2005  <b>B</b> Road/Trail is 20m wide based on 20m offset from the boundary.  <b>C</b> Road/Trail is 30m wide based on a15m offset from centreline as at 1/12/2005  <b>D</b> Road/Trail is 30m wide based on 30m offset from the boundary.</p> <p>ALL ROAD/TRAIL ARE SUBJECT TO SURVEY</p>	<p><b>Legend</b></p> <ul style="list-style-type: none"> <li> Roads to be Vested in the Minister</li> <li> Other Roads / Trails</li> <li> Parish</li> <li> Brigalow &amp; Nandewar CCA Act 2005</li> <li> Reserves not affected by BNCCA Act 2005</li> </ul>
---	---	---



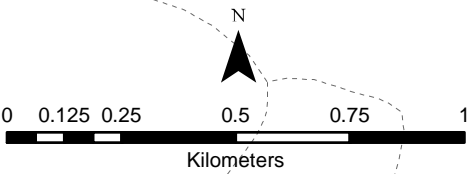


**DIAGRAM 15**

COUNTY OF MURCHISON  
PARISH OF MUNRO

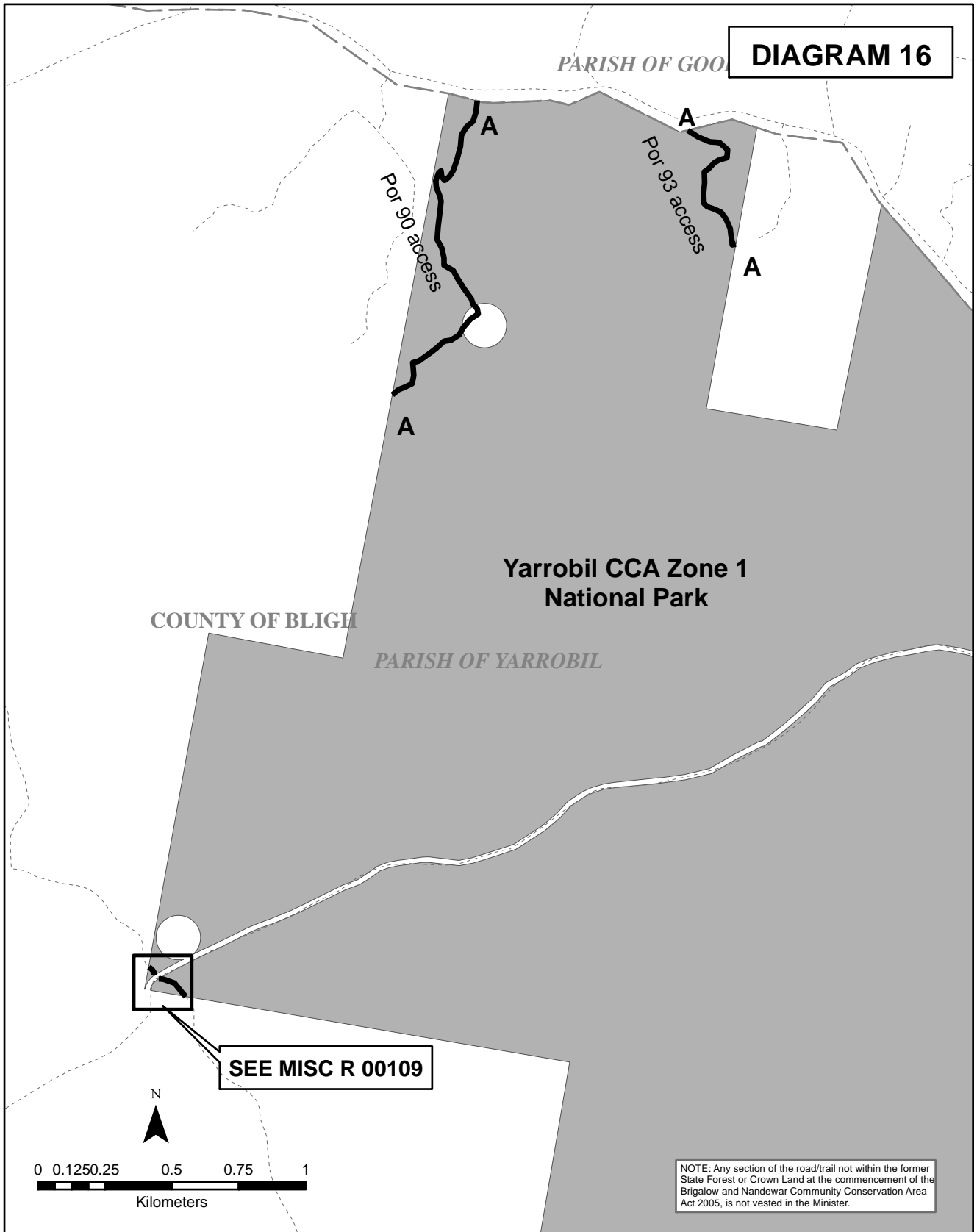
**Gwydir River CCA Zone 1  
National Park**

Eureka Trail

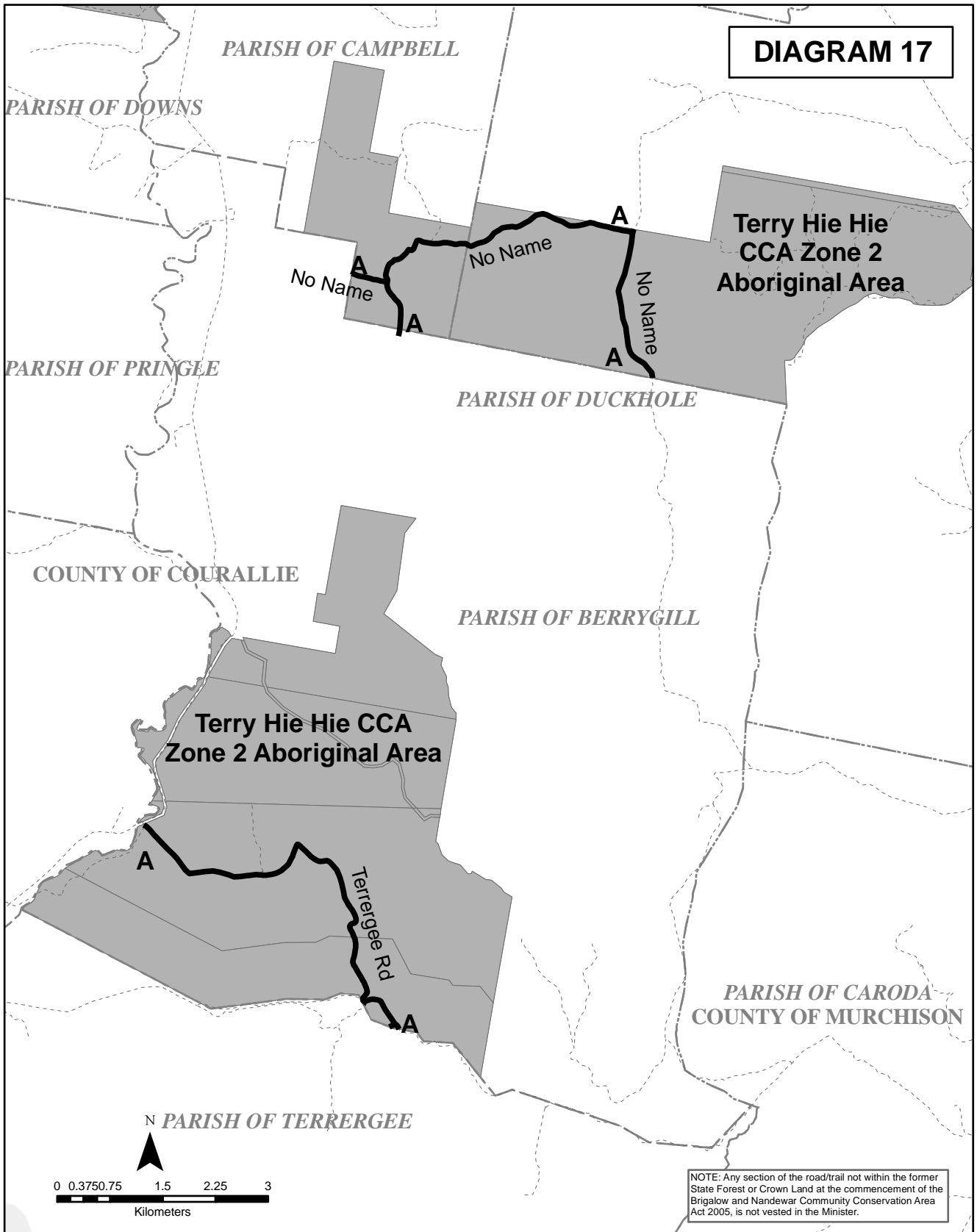


NOTE: Any section of the road/trail not within the former State Forest or Crown Land at the commencement of the Brigalow and Nandewar Community Conservation Area Act 2005, is not vested in the Minister.

<p><b>DIAGRAM SHOWING ROADS TO BE VESTED IN THE MINISTER ADMINISTERING THE NATIONAL PARKS AND WILDLIFE ACT, 1974, IN ACCORDANCE WITH THE PROVISIONS OF THE BRIGALOW AND NANDEWAR COMMUNITY CONSERVATION AREA ACT 2005. (BNCCA Act 2005)</b></p>	<p><b>A</b> Road/Trail is 20m wide based on a 10m offset from centreline as at 1/12/2005</p> <p><b>C</b> Road/Trail is 30m wide based on a 15m offset from centreline as at 1/12/2005</p> <p><b>H</b> Road/Trail is 20m wide based on a 10m offset from centreline as at 6/02/2009</p> <p>ALL ROAD/TRAIL ARE SUBJECT TO SURVEY</p>	<p><b>Legend</b></p> <ul style="list-style-type: none"> <li> Roads to be Vested in the Minister</li> <li> Other Roads / Trails</li> <li> Parish</li> <li> Brigalow &amp; Nandewar CCA Act 2005</li> <li> Reserves not affected by BNCCA Act 2005</li> </ul>
---	--	---



<p><b>DIAGRAM SHOWING ROADS TO BE VESTED IN THE MINISTER ADMINISTERING THE NATIONAL PARKS AND WILDLIFE ACT, 1974, IN ACCORDANCE WITH THE PROVISIONS OF THE BRIGALOW AND NANDEWAR COMMUNITY CONSERVATION AREA ACT 2005. (BNCCA Act 2005)</b></p>	<p><b>A</b> Road/Trail is 20m wide based on a 10m offset from centreline as at 1/12/2005</p> <p><b>B</b> Road/Trail is 20m wide based on 20m offset from the boundary.</p> <p><b>C</b> Road/Trail is 30m wide based on a 15m offset from centreline as at 1/12/2005</p> <p><b>D</b> Road/Trail is 30m wide based on 30m offset from the boundary.</p> <p>ALL ROAD/TRAIL ARE SUBJECT TO SURVEY</p>	<p><b>Legend</b></p> <ul style="list-style-type: none"> <li> Roads to be Vested in the Minister</li> <li> Other Roads / Trails</li> <li> Parish</li> <li> Brigalow &amp; Nandewar CCA Act 2005</li> <li> Reserves not affected by BNCCA Act 2005</li> </ul>
---	---	---

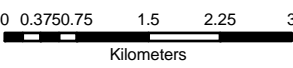


**DIAGRAM 17**

**Terry Hie Hie CCA  
Zone 2 Aboriginal Area**

**Terry Hie Hie  
CCA Zone 2  
Aboriginal Area**

N **PARISH OF TERRERGEE**



NOTE: Any section of the road/trail not within the former State Forest or Crown Land at the commencement of the Brigalow and Nandewar Community Conservation Area Act 2005, is not vested in the Minister.

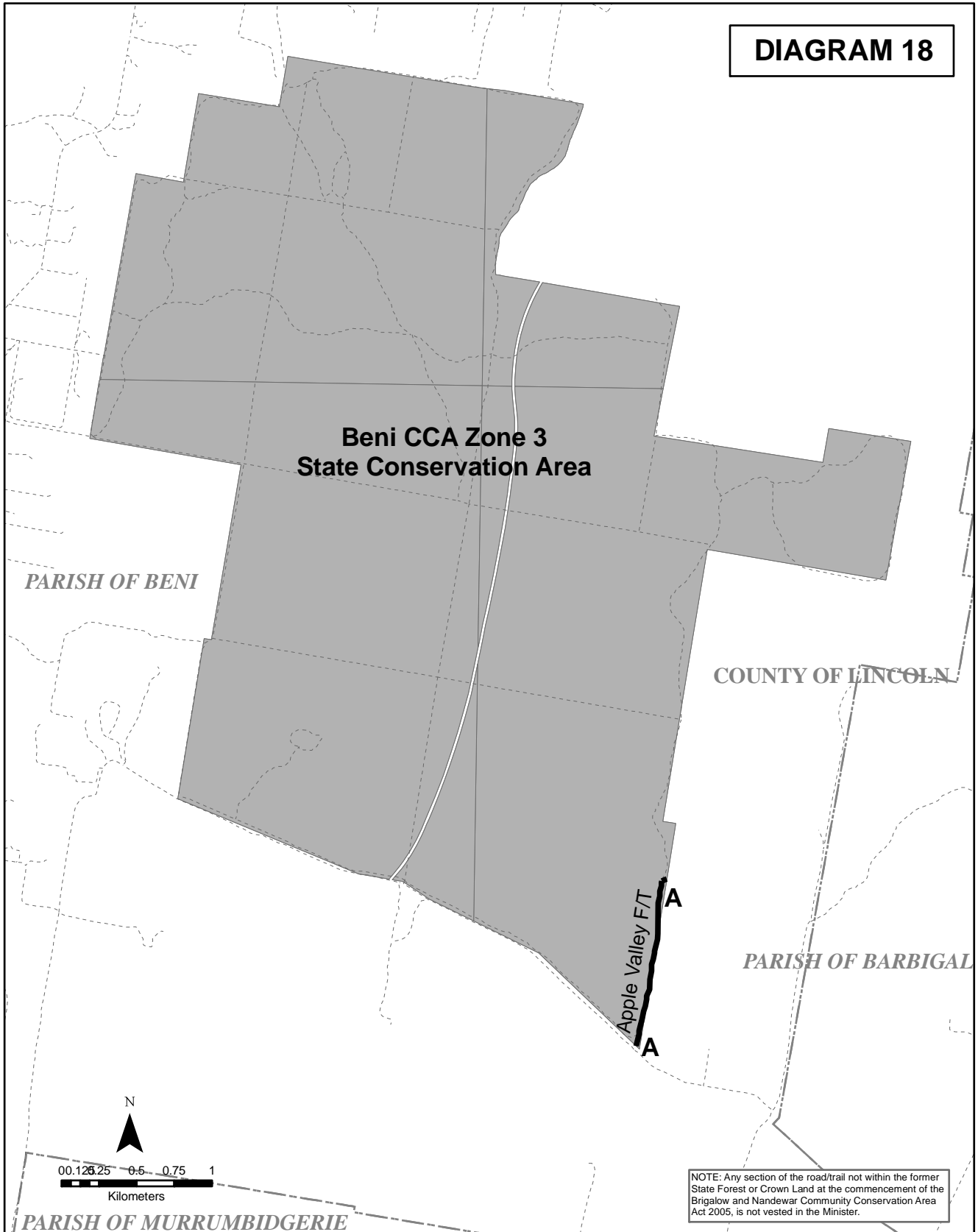
**DIAGRAM SHOWING ROADS TO BE VESTED IN THE MINISTER ADMINISTERING THE NATIONAL PARKS AND WILDLIFE ACT, 1974, IN ACCORDANCE WITH THE PROVISIONS OF THE BRIGALOW AND NANDEWAR COMMUNITY CONSERVATION AREA ACT 2005. (BNCCA Act 2005)**

- A** Road/Trail is 20m wide based on a 10m offset from centreline as at 1/12/2005
  - B** Road/Trail is 20m wide based on 20m offset from the boundary.
  - C** Road/Trail is 30m wide based on a 15m offset from centreline as at 1/12/2005
  - D** Road/Trail is 30m wide based on 30m offset from the boundary.
- ALL ROAD/TRAIL ARE SUBJECT TO SURVEY

**Legend**

- Roads to be Vested in the Minister
- Other Roads / Trails
- Parish
- Brigalow & Nandewar CCA Act 2005
- Reserves not affected by BNCCA Act 2005

**DIAGRAM 18**



NOTE: Any section of the road/trail not within the former State Forest or Crown Land at the commencement of the Brigalow and Nandewar Community Conservation Area Act 2005, is not vested in the Minister.

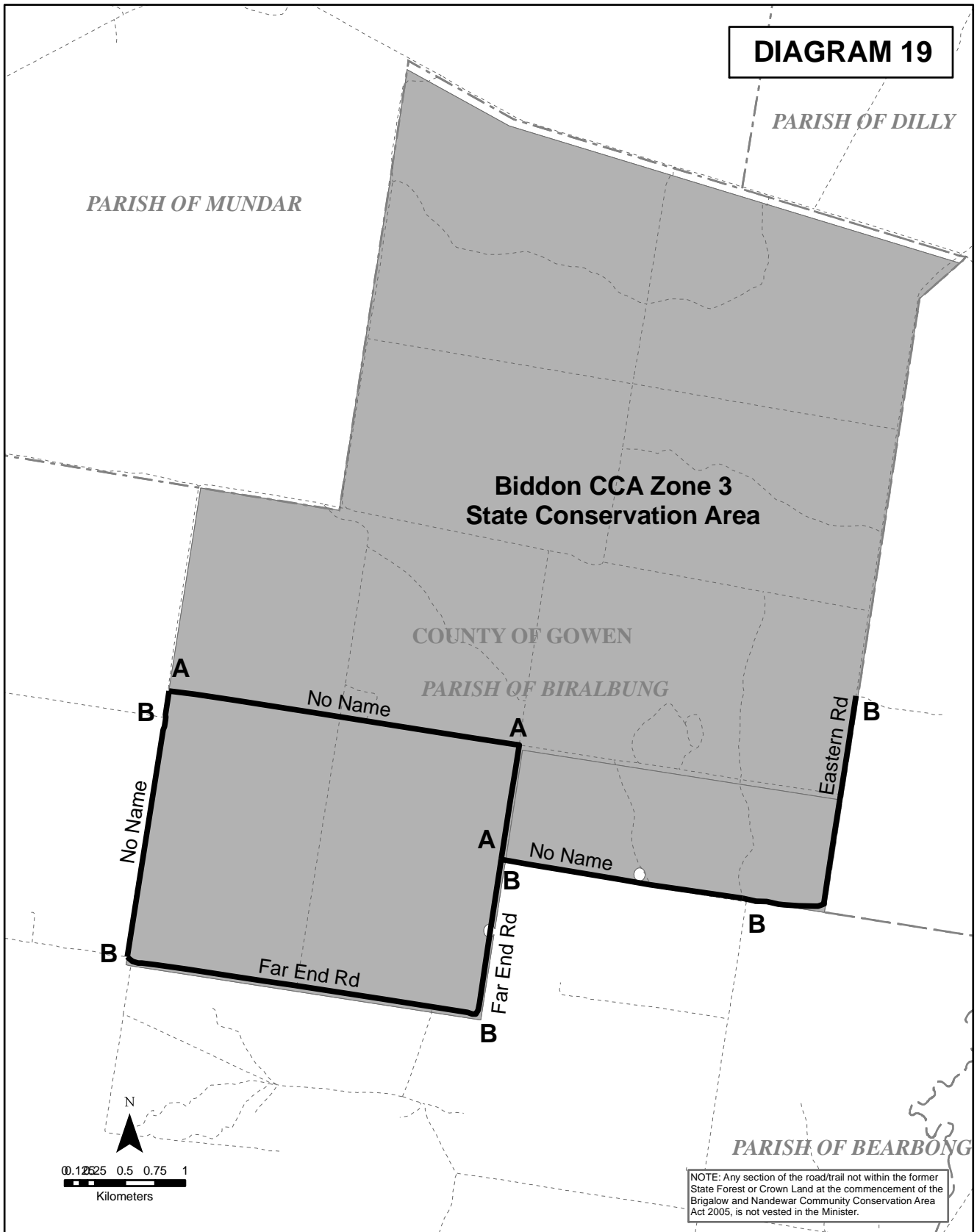
**DIAGRAM SHOWING ROADS TO BE VESTED IN THE MINISTER ADMINISTERING THE NATIONAL PARKS AND WILDLIFE ACT, 1974, IN ACCORDANCE WITH THE PROVISIONS OF THE BRIGALOW AND NANDEWAR COMMUNITY CONSERVATION AREA ACT 2005. (BNCCA Act 2005)**

- A** Road/Trail is 20m wide based on a10m offset from centreline as at 1/12/2005
- B** Road/Trail is 20m wide based on 20m offset from the boundary.
- C** Road/Trail is 30m wide based on a15m offset from centreline as at 1/12/2005
- D** Road/Trail is 30m wide based on 30m offset from the boundary.

ALL ROAD/TRAIL ARE SUBJECT TO SURVEY

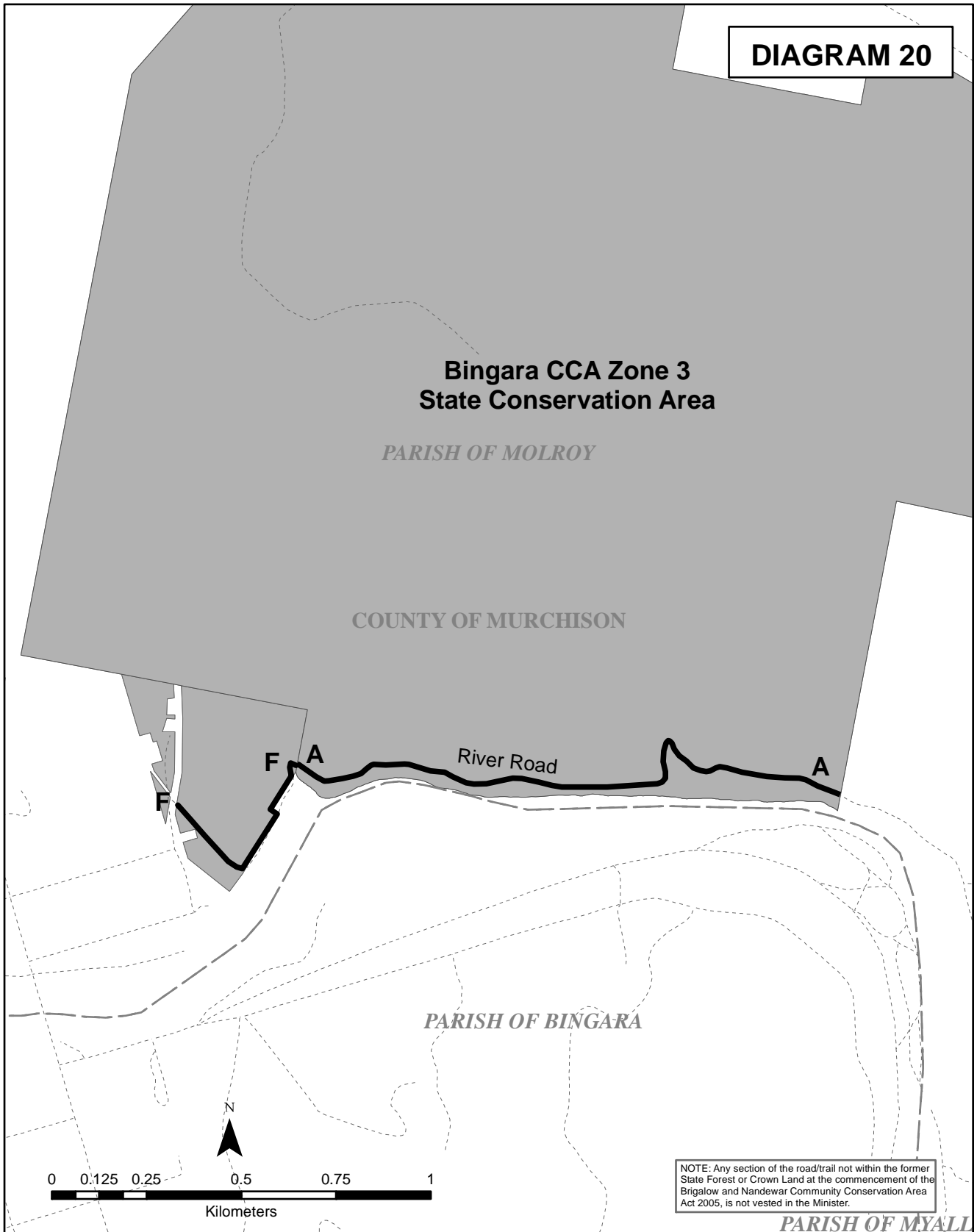
**Legend**

- Roads to be Vested in the Minister
- Other Roads / Trails
- Parish
- Brigalow & Nandewar CCA Act 2005
- Reserves not affected by BNCCA Act 2005



<p><b>DIAGRAM SHOWING ROADS TO BE VESTED IN THE MINISTER ADMINISTERING THE NATIONAL PARKS AND WILDLIFE ACT, 1974, IN ACCORDANCE WITH THE PROVISIONS OF THE BRIGALOW AND NANDEWAR COMMUNITY CONSERVATION AREA ACT 2005. (BNCCA Act 2005)</b></p>	<p><b>A</b> Road/Trail is 20m wide based on a 10m offset from centreline as at 1/12/2005</p> <p><b>B</b> Road/Trail is 20m wide based on 20m offset from the boundary.</p> <p><b>C</b> Road/Trail is 30m wide based on a 15m offset from centreline as at 1/12/2005</p> <p><b>D</b> Road/Trail is 30m wide based on 30m offset from the boundary.</p> <p>ALL ROAD/TRAIL ARE SUBJECT TO SURVEY</p>	<p><b>Legend</b></p> <ul style="list-style-type: none"> <li> Roads to be Vested in the Minister</li> <li> Other Roads / Trails</li> <li> Parish</li> <li> Brigalow &amp; Nandewar CCA Act 2005</li> <li> Reserves not affected by BNCCA Act 2005</li> </ul>
---	---	---

**DIAGRAM 20**

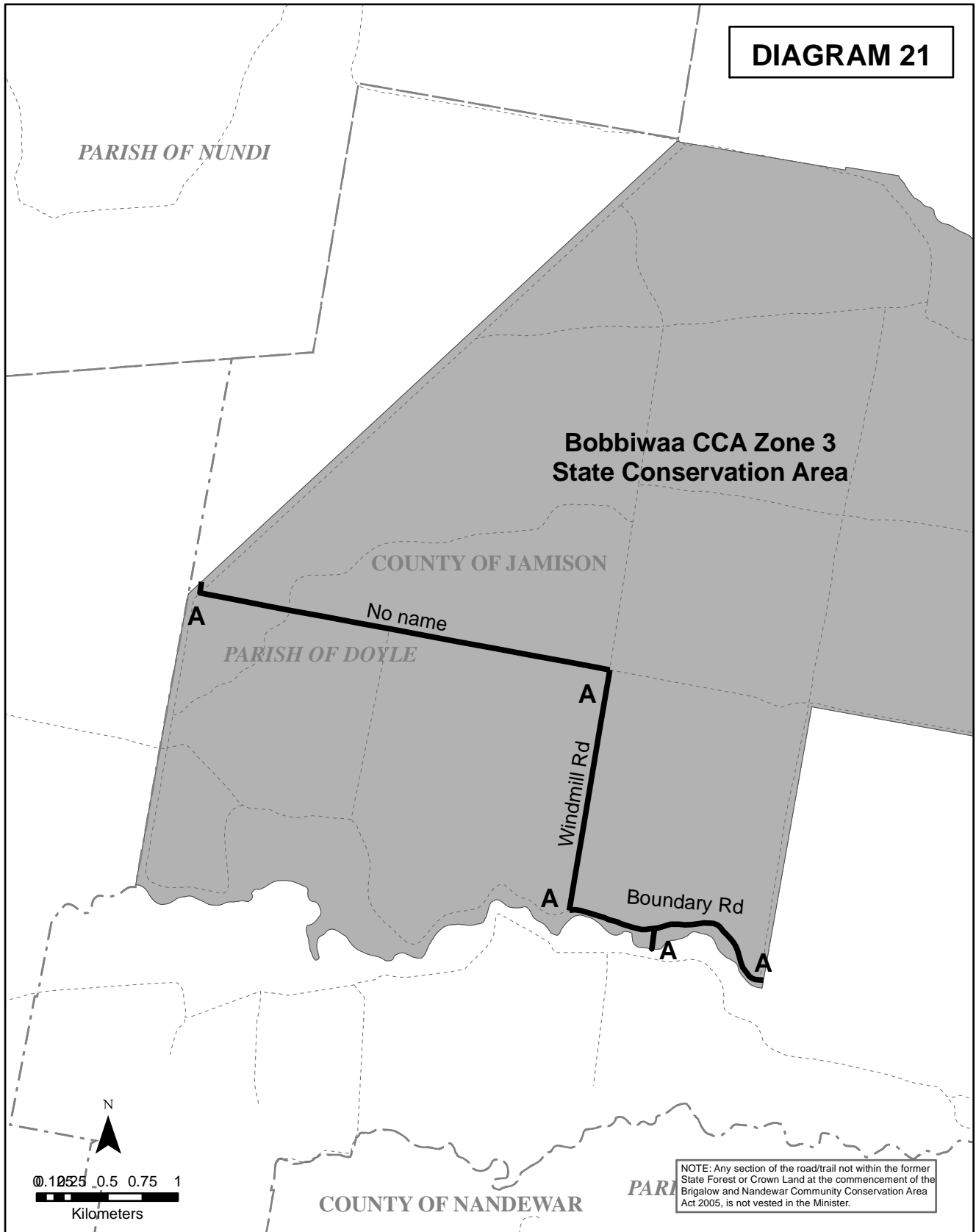


**DIAGRAM SHOWING ROADS TO BE VESTED IN THE MINISTER ADMINISTERING THE NATIONAL PARKS AND WILDLIFE ACT, 1974, IN ACCORDANCE WITH THE PROVISIONS OF THE BRIGALOW AND NANDEWAR COMMUNITY CONSERVATION AREA ACT 2005. (BNCCA Act 2005)**

- A** Road/Trail is 20m wide based on a 10m offset from centreline as at 1/12/2005
  - C** Road/Trail is 30m wide based on a 15m offset from centreline as at 1/12/2005
  - F** Road/Trail is 20m wide based on a 10m offset from centreline as at 1/01/2011
- ALL ROAD/TRAIL ARE SUBJECT TO SURVEY

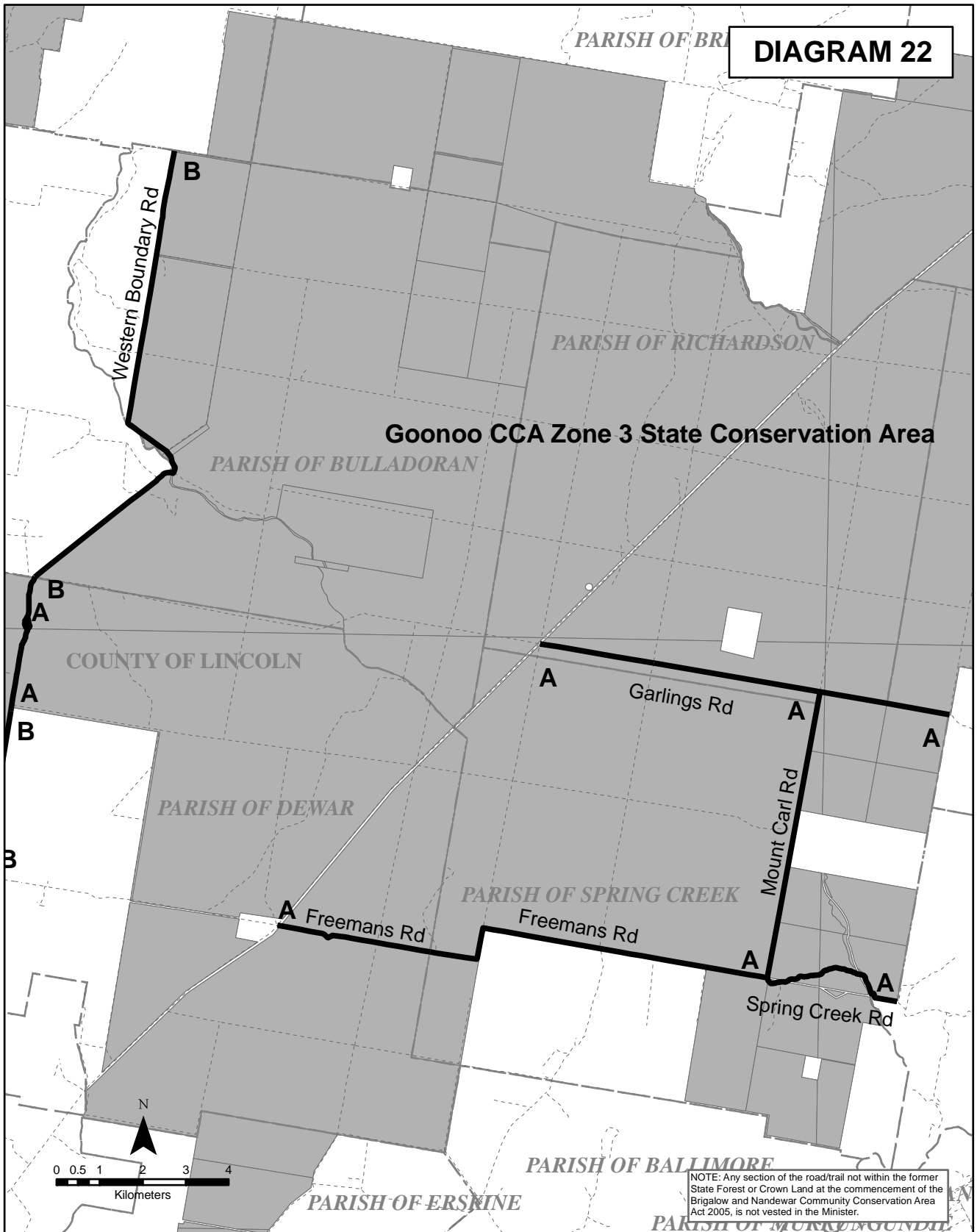
**Legend**

- Roads to be Vested in the Minister
- Other Roads / Trails
- Parish
- Brigalow & Nandewar CCA Act 2005
- Reserves not affected by BNCCA Act 2005



**DIAGRAM 21**

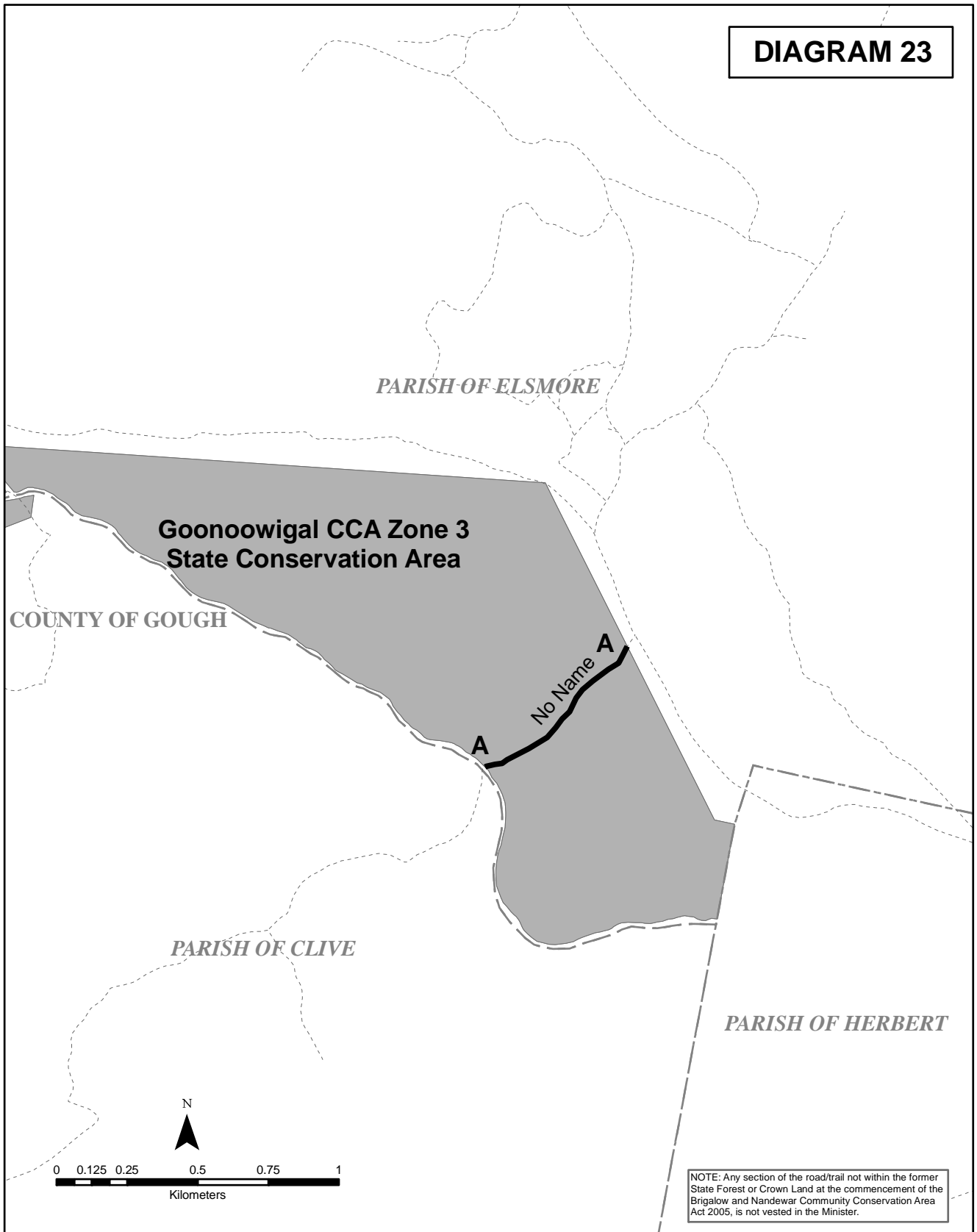
<p><b>DIAGRAM SHOWING ROADS TO BE VESTED IN THE MINISTER ADMINISTERING THE NATIONAL PARKS AND WILDLIFE ACT, 1974, IN ACCORDANCE WITH THE PROVISIONS OF THE BRIGALOW AND NANDEWAR COMMUNITY CONSERVATION AREA ACT 2005. (BNCCA Act 2005)</b></p>	<p><b>A</b> Road/Trail is 20m wide based on a 10m offset from centreline as at 1/12/2005</p> <p><b>B</b> Road/Trail is 20m wide based on 20m offset from the boundary.</p> <p><b>C</b> Road/Trail is 30m wide based on a 15m offset from centreline as at 1/12/2005</p> <p><b>D</b> Road/Trail is 30m wide based on 30m offset from the boundary.</p> <p>ALL ROAD/TRAIL ARE SUBJECT TO SURVEY</p>	<p><b>Legend</b></p> <ul style="list-style-type: none"> <li> Roads to be Vested in the Minister</li> <li> Other Roads / Trails</li> <li> Parish</li> <li> Brigalow &amp; Nandewar CCA Act 2005</li> <li> Reserves not affected by BNCCA Act 2005</li> </ul>
---	---	---



<p><b>DIAGRAM SHOWING ROADS TO BE VESTED IN THE MINISTER ADMINISTERING THE NATIONAL PARKS AND WILDLIFE ACT, 1974, IN ACCORDANCE WITH THE PROVISIONS OF THE BRIGALOW AND NANDEWAR COMMUNITY CONSERVATION AREA ACT 2005. (BNCCA Act 2005)</b></p>	<p><b>A</b> Road/Trail is 20m wide based on a10m offset from centreline as at 1/12/2005</p> <p><b>B</b> Road/Trail is 20m wide based on 20m offset from the boundary.</p> <p><b>C</b> Road/Trail is 30m wide based on a15m offset from centreline as at 1/12/2005</p> <p><b>D</b> Road/Trail is 30m wide based on 30m offset from the boundary.</p> <p>ALL ROAD/TRAIL ARE SUBJECT TO SURVEY</p>	<p><b>Legend</b></p> <ul style="list-style-type: none"> <li> Roads to be Vested in the Minister</li> <li> Other Roads / Trails</li> <li> Parish</li> <li> Brigalow &amp; Nandewar CCA Act 2005</li> <li> Reserves not affected by BNCCA Act 2005</li> </ul>
---	---	---



**DIAGRAM 23**



NOTE: Any section of the road/trail not within the former State Forest or Crown Land at the commencement of the Brigalow and Nandewar Community Conservation Area Act 2005, is not vested in the Minister.

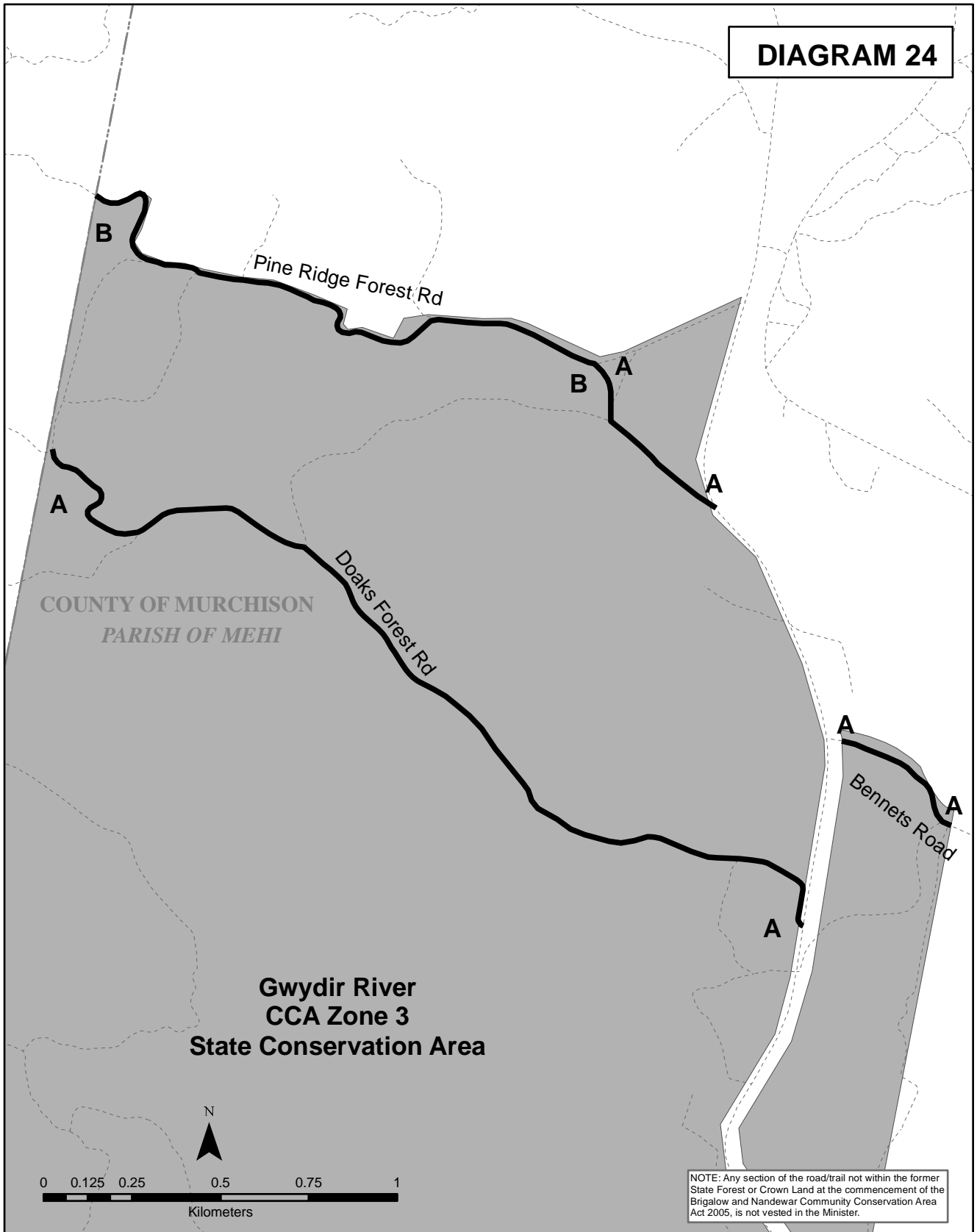
**DIAGRAM SHOWING ROADS TO BE VESTED IN THE MINISTER ADMINISTERING THE NATIONAL PARKS AND WILDLIFE ACT, 1974, IN ACCORDANCE WITH THE PROVISIONS OF THE BRIGALOW AND NANDEWAR COMMUNITY CONSERVATION AREA ACT 2005. (BNCCA Act 2005)**

- A** Road/Trail is 20m wide based on a10m offset from centreline as at 1/12/2005
  - B** Road/Trail is 20m wide based on 20m offset from the boundary.
  - C** Road/Trail is 30m wide based on a15m offset from centreline as at 1/12/2005
  - D** Road/Trail is 30m wide based on 30m offset from the boundary.
- ALL ROAD/TRAIL ARE SUBJECT TO SURVEY

**Legend**

- Roads to be Vested in the Minister
- Other Roads / Trails
- Parish
- Brigalow & Nandewar CCA Act 2005
- Reserves not affected by BNCCA Act 2005

**DIAGRAM 24**

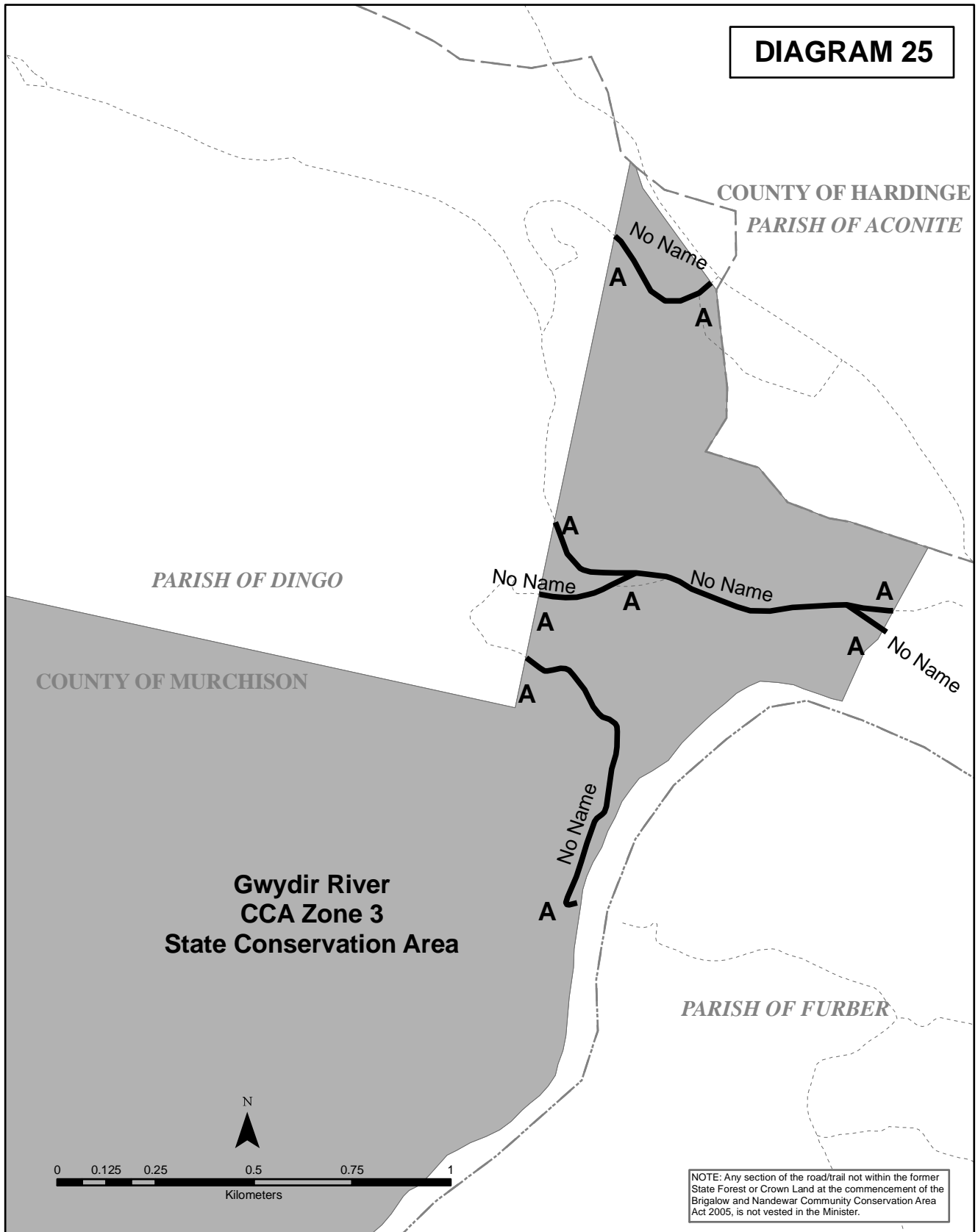


**DIAGRAM SHOWING ROADS TO BE VESTED IN THE MINISTER ADMINISTERING THE NATIONAL PARKS AND WILDLIFE ACT, 1974, IN ACCORDANCE WITH THE PROVISIONS OF THE BRIGALOW AND NANDEWAR COMMUNITY CONSERVATION AREA ACT 2005. (BNCCA Act 2005)**

- A** Road/Trail is 20m wide based on a 10m offset from centreline as at 1/12/2005
  - B** Road/Trail is 20m wide based on 20m offset from the boundary.
  - C** Road/Trail is 30m wide based on a 15m offset from centreline as at 1/12/2005
  - D** Road/Trail is 30m wide based on 30m offset from the boundary.
- ALL ROAD/TRAIL ARE SUBJECT TO SURVEY

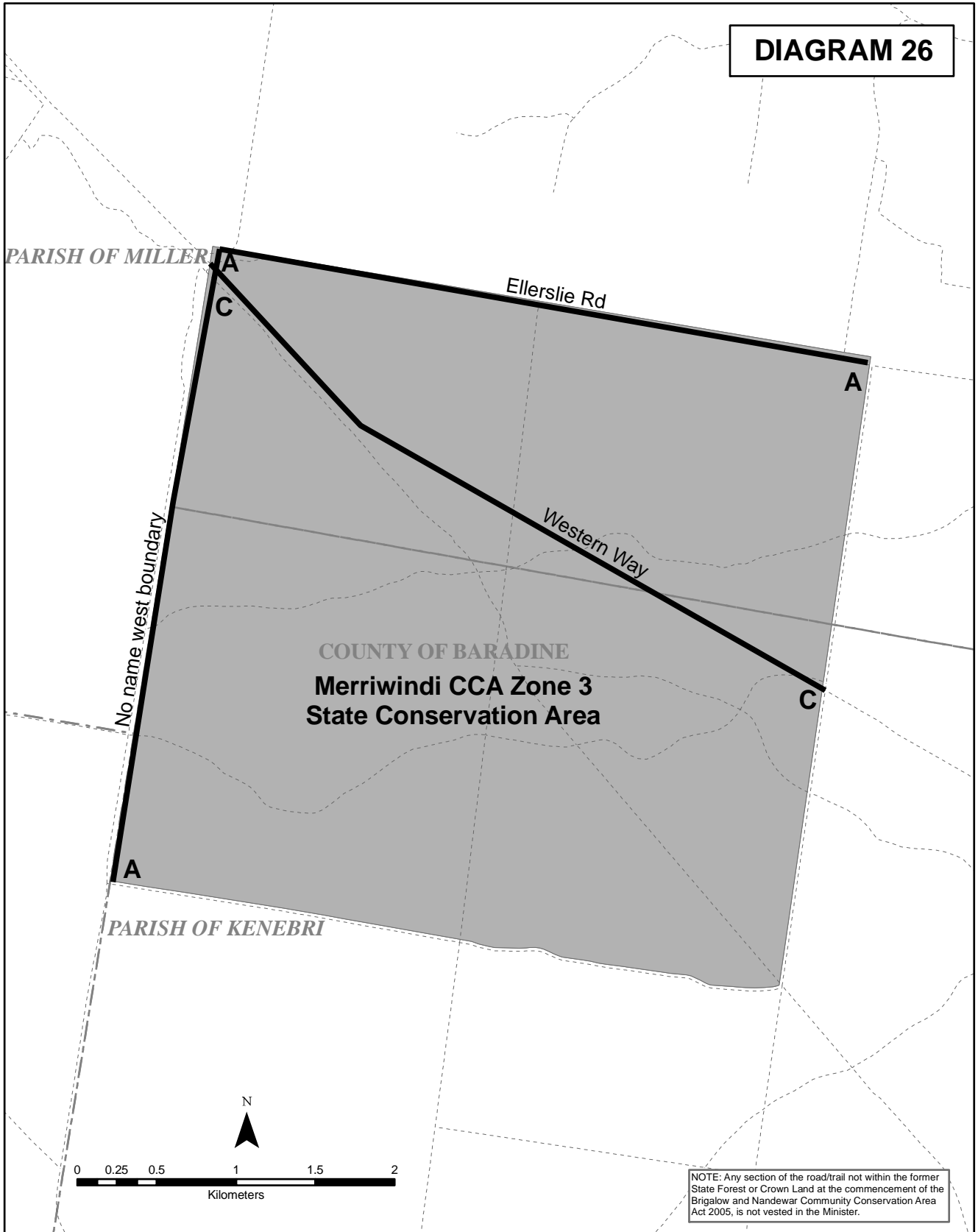
**Legend**

- Roads to be Vested in the Minister
- Other Roads / Trails
- Parish
- Brigalow & Nandewar CCA Act 2005
- Reserves not affected by BNCCA Act 2005



<p><b>DIAGRAM SHOWING ROADS TO BE VESTED IN THE MINISTER ADMINISTERING THE NATIONAL PARKS AND WILDLIFE ACT, 1974, IN ACCORDANCE WITH THE PROVISIONS OF THE BRIGALOW AND NANDEWAR COMMUNITY CONSERVATION AREA ACT 2005. (BNCCA Act 2005)</b></p>	<p><b>A</b> Road/Trail is 20m wide based on a10m offset from centreline as at 1/12/2005  <b>B</b> Road/Trail is 20m wide based on 20m offset from the boundary.  <b>C</b> Road/Trail is 30m wide based on a15m offset from centreline as at 1/12/2005  <b>D</b> Road/Trail is 30m wide based on 30m offset from the boundary.</p> <p>ALL ROAD/TRAIL ARE SUBJECT TO SURVEY</p>	<p><b>Legend</b></p> <ul style="list-style-type: none"> <li> Roads to be Vested in the Minister</li> <li> Other Roads / Trails</li> <li> Parish</li> <li> Brigalow &amp; Nandewar CCA Act 2005</li> <li> Reserves not affected by BNCCA Act 2005</li> </ul>
---	---	---

**DIAGRAM 26**



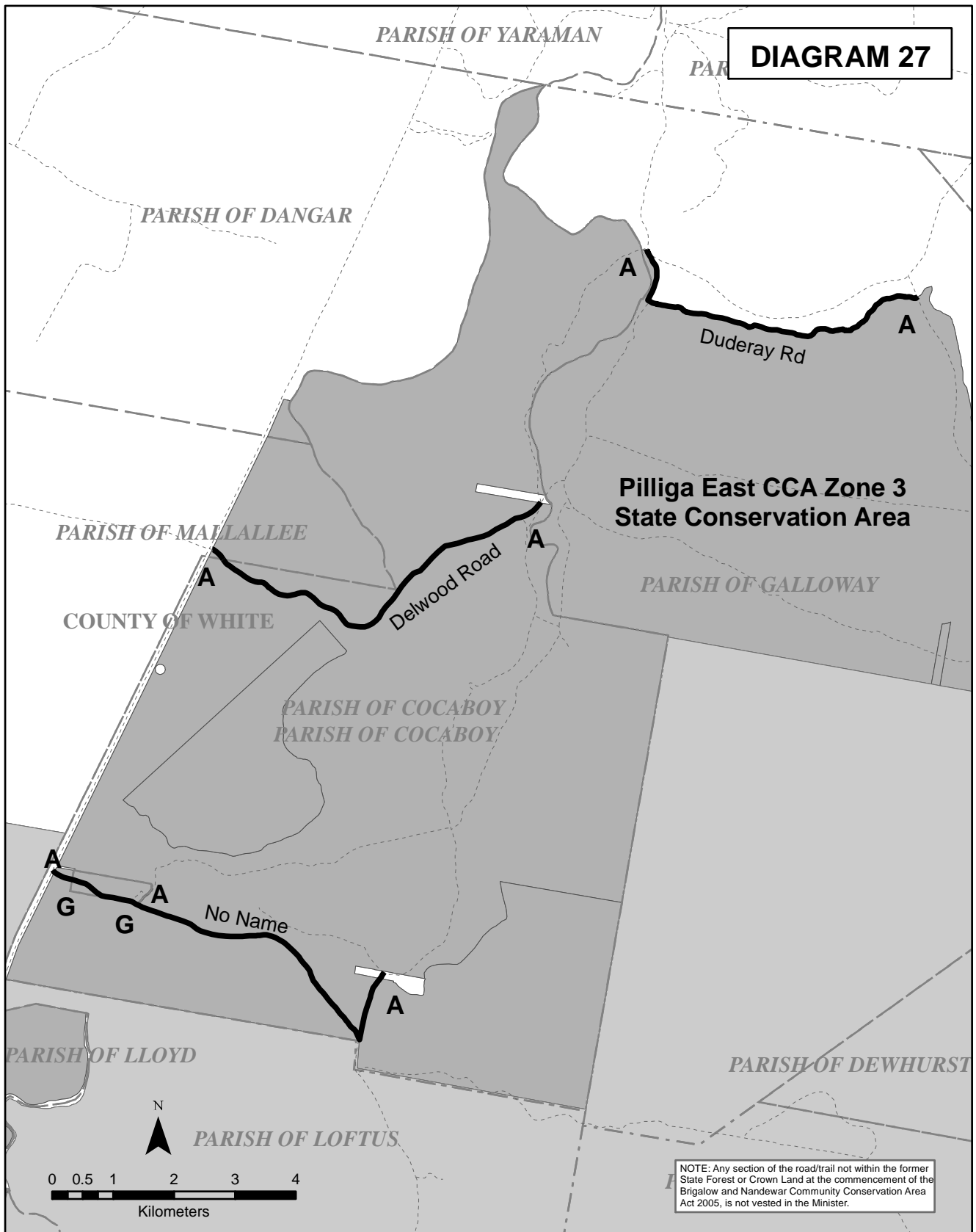
NOTE: Any section of the road/trail not within the former State Forest or Crown Land at the commencement of the Brigalow and Nandewar Community Conservation Area Act 2005, is not vested in the Minister.

**DIAGRAM SHOWING ROADS TO BE VESTED IN THE MINISTER ADMINISTERING THE NATIONAL PARKS AND WILDLIFE ACT, 1974, IN ACCORDANCE WITH THE PROVISIONS OF THE BRIGALOW AND NANDEWAR COMMUNITY CONSERVATION AREA ACT 2005. (BNCCA Act 2005)**

- A** Road/Trail is 20m wide based on a 10m offset from centreline as at 1/12/2005
  - B** Road/Trail is 20m wide based on 20m offset from the boundary.
  - C** Road/Trail is 30m wide based on a 15m offset from centreline as at 1/12/2005
  - D** Road/Trail is 30m wide based on 30m offset from the boundary.
- ALL ROAD/TRAIL ARE SUBJECT TO SURVEY

**Legend**

- Roads to be Vested in the Minister
- Other Roads / Trails
- Parish
- Brigalow & Nandewar CCA Act 2005
- Reserves not affected by BNCCA Act 2005

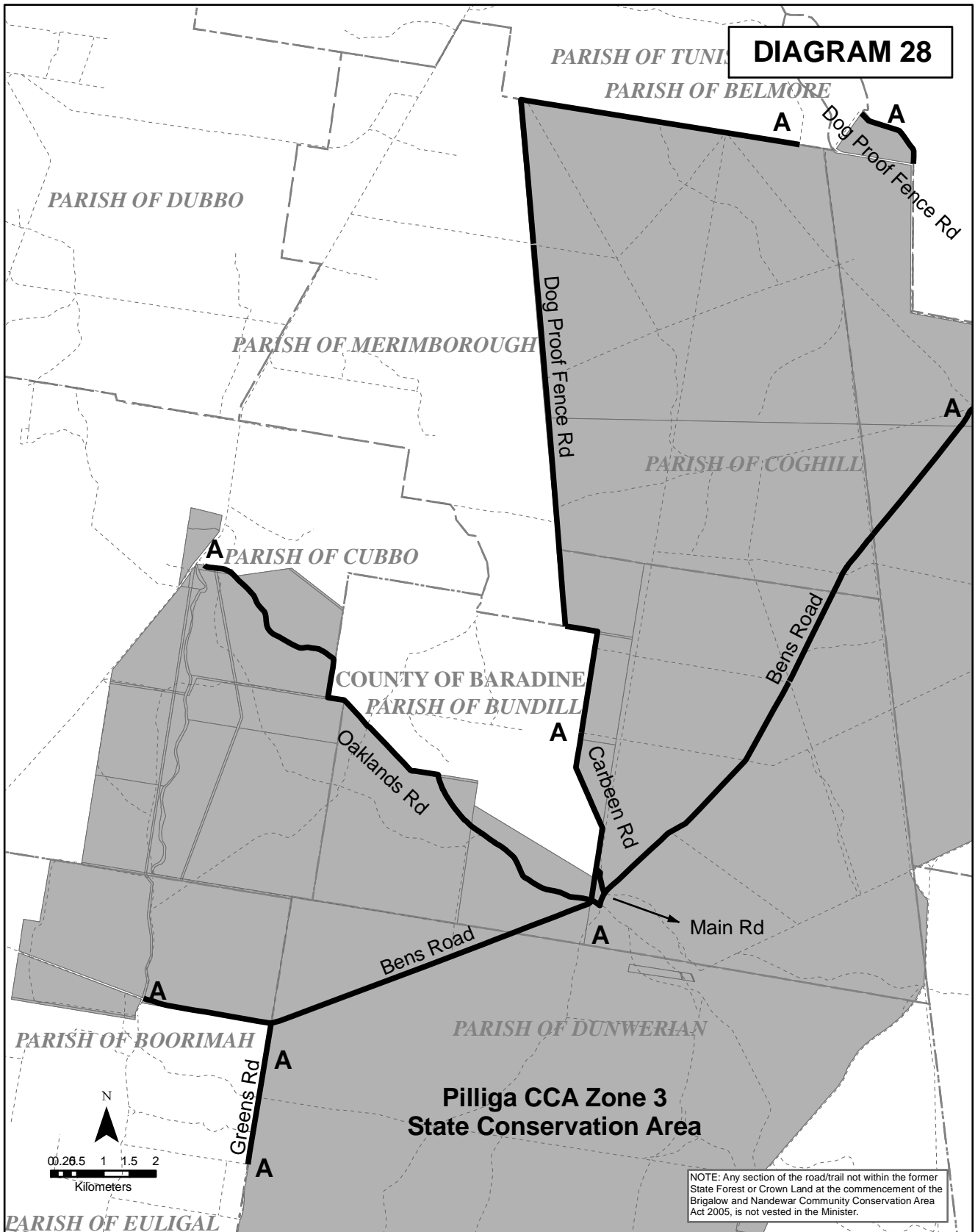


**DIAGRAM 27**

**Pilliga East CCA Zone 3  
State Conservation Area**

NOTE: Any section of the road/trail not within the former State Forest or Crown Land at the commencement of the Brigalow and Nandewar Community Conservation Area Act 2005, is not vested in the Minister.

<p><b>DIAGRAM SHOWING ROADS TO BE VESTED IN THE MINISTER ADMINISTERING THE NATIONAL PARKS AND WILDLIFE ACT, 1974, IN ACCORDANCE WITH THE PROVISIONS OF THE BRIGALOW AND NANDEWAR COMMUNITY CONSERVATION AREA ACT 2005. (BNCCA Act 2005)</b></p>	<p><b>A</b> Road/Trail is 20m wide based on a 10m offset from centreline as at 1/12/2005</p> <p><b>C</b> Road/Trail is 30m wide based on a 15m offset from centreline as at 1/12/2005</p> <p><b>G</b> Road/Trail is 20m wide based on a 10m offset from centreline as at 26/03/2010</p> <p>ALL ROAD/TRAIL ARE SUBJECT TO SURVEY</p>	<p><b>Legend</b></p> <ul style="list-style-type: none"> <li> Roads to be Vested in the Minister</li> <li> Other Roads / Trails</li> <li> Parish</li> <li> Brigalow &amp; Nandewar CCA Act 2005</li> <li> Reserves not affected by BNCCA Act 2005</li> </ul>
---	---	---



**DIAGRAM 28**

**Pilliga CCA Zone 3  
State Conservation Area**

NOTE: Any section of the road/trail not within the former State Forest or Crown Land at the commencement of the Brigalow and Nandewar Community Conservation Area Act 2005, is not vested in the Minister.

**DIAGRAM SHOWING ROADS TO BE VESTED IN THE MINISTER ADMINISTERING THE NATIONAL PARKS AND WILDLIFE ACT, 1974, IN ACCORDANCE WITH THE PROVISIONS OF THE BRIGALOW AND NANDEWAR COMMUNITY CONSERVATION AREA ACT 2005. (BNCCA Act 2005)**

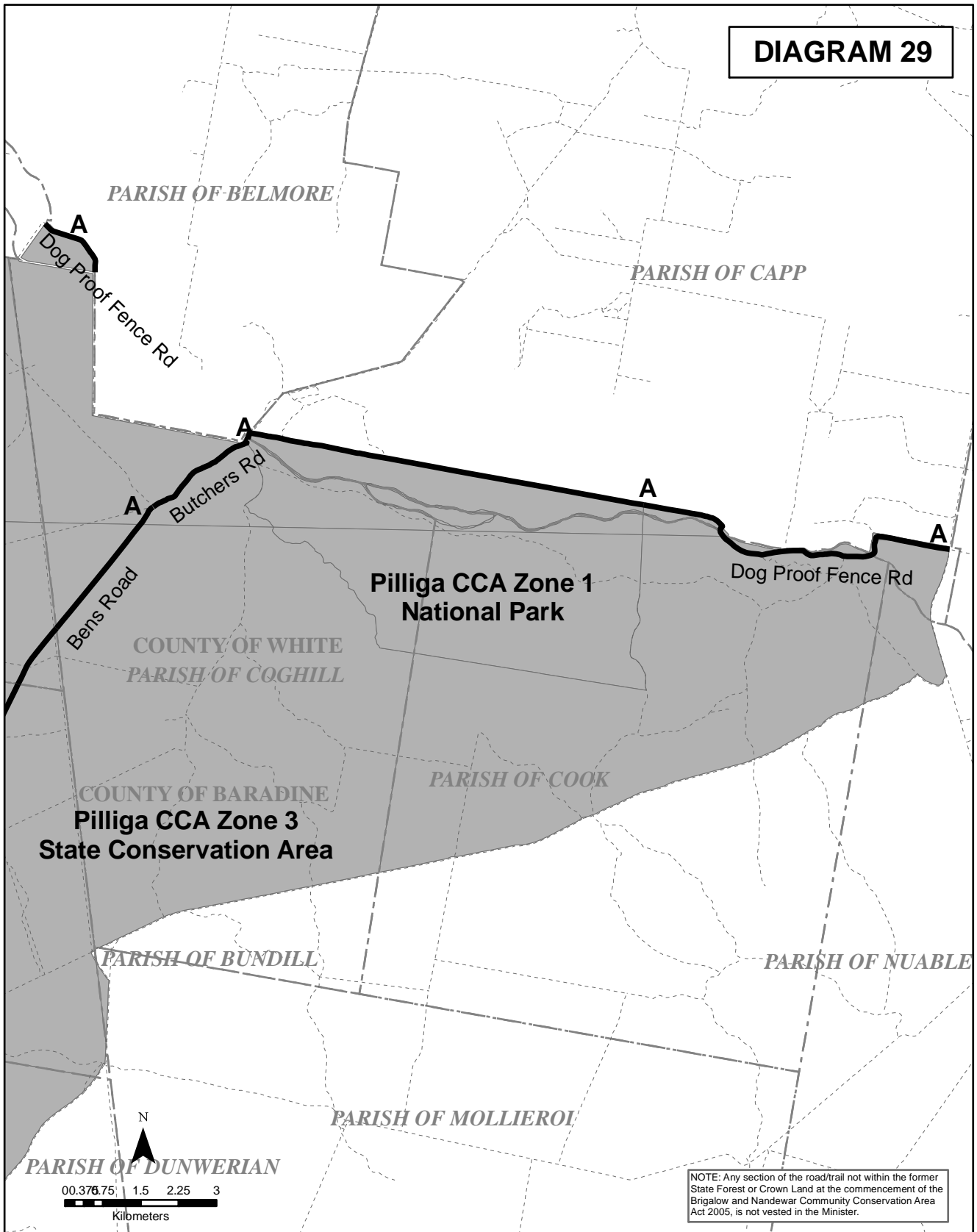
- A** Road/Trail is 20m wide based on a 10m offset from centreline as at 1/12/2005
- B** Road/Trail is 20m wide based on 20m offset from the boundary.
- C** Road/Trail is 30m wide based on a 15m offset from centreline as at 1/12/2005
- D** Road/Trail is 30m wide based on 30m offset from the boundary.

ALL ROAD/TRAIL ARE SUBJECT TO SURVEY

**Legend**

- Roads to be Vested in the Minister
- Other Roads / Trails
- Parish
- Brigalow & Nandewar CCA Act 2005
- Reserves not affected by BNCCA Act 2005

**DIAGRAM 29**



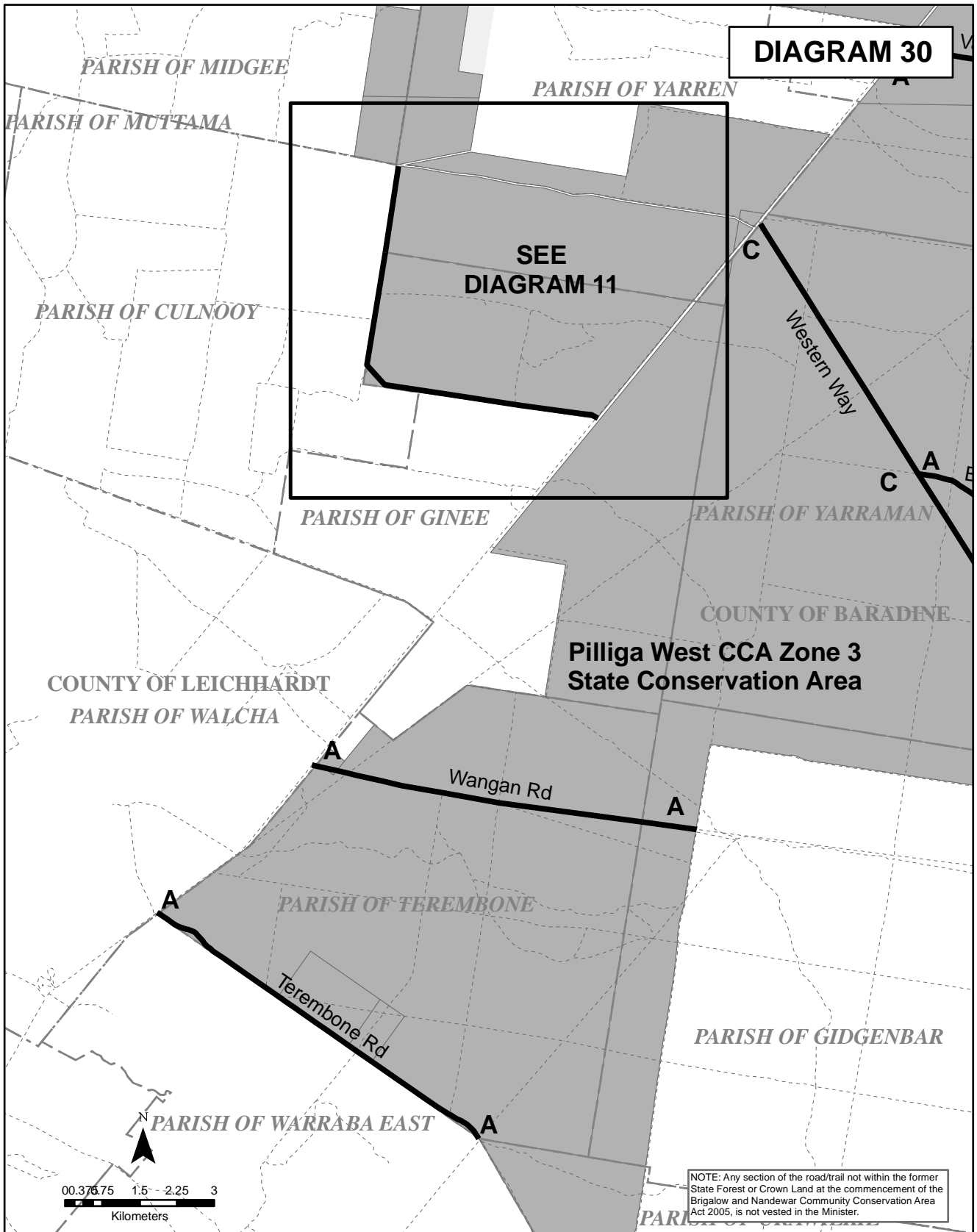
NOTE: Any section of the road/trail not within the former State Forest or Crown Land at the commencement of the Brigalow and Nandewar Community Conservation Area Act 2005, is not vested in the Minister.

**DIAGRAM SHOWING ROADS TO BE VESTED IN THE MINISTER ADMINISTERING THE NATIONAL PARKS AND WILDLIFE ACT, 1974, IN ACCORDANCE WITH THE PROVISIONS OF THE BRIGALOW AND NANDEWAR COMMUNITY CONSERVATION AREA ACT 2005. (BNCCA Act 2005)**

- A** Road/Trail is 20m wide based on a 10m offset from centreline as at 1/12/2005
  - B** Road/Trail is 20m wide based on 20m offset from the boundary.
  - C** Road/Trail is 30m wide based on a 15m offset from centreline as at 1/12/2005
  - D** Road/Trail is 30m wide based on 30m offset from the boundary.
- ALL ROAD/TRAIL ARE SUBJECT TO SURVEY

**Legend**

- Roads to be Vested in the Minister
- Other Roads / Trails
- Parish
- Brigalow & Nandewar CCA Act 2005
- Reserves not affected by BNCCA Act 2005



**DIAGRAM 30**

**SEE  
DIAGRAM 11**

**Pilliga West CCA Zone 3  
State Conservation Area**

**COUNTY OF LEICHHARDT**  
*PARISH OF WALCHA*

**COUNTY OF BARADINE**

*PARISH OF TEREMBONE*

*PARISH OF GIDGENBAR*

*PARISH OF WARRABA EAST*

0 0.375 1.5 2.25 3  
Kilometers

NOTE: Any section of the road/trail not within the former State Forest or Crown Land at the commencement of the Brigalow and Nandewar Community Conservation Area Act 2005, is not vested in the Minister.

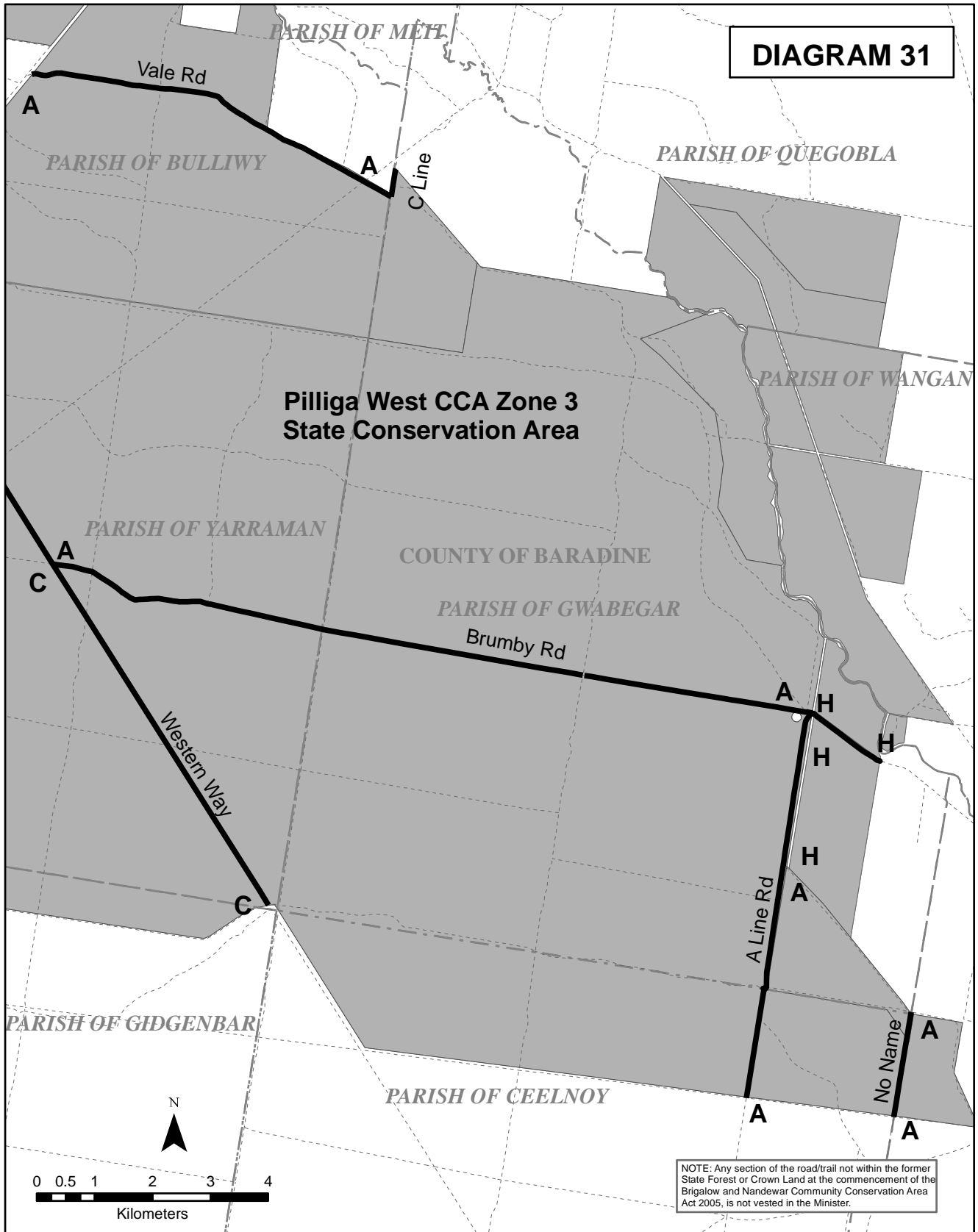
**DIAGRAM SHOWING ROADS TO BE VESTED IN THE MINISTER ADMINISTERING THE NATIONAL PARKS AND WILDLIFE ACT, 1974, IN ACCORDANCE WITH THE PROVISIONS OF THE BRIGALOW AND NANDEWAR COMMUNITY CONSERVATION AREA ACT 2005. (BNCCA Act 2005)**

- A** Road/Trail is 20m wide based on a 10m offset from centreline as at 1/12/2005
  - B** Road/Trail is 20m wide based on 20m offset from the boundary.
  - C** Road/Trail is 30m wide based on a 15m offset from centreline as at 1/12/2005
  - D** Road/Trail is 30m wide based on 30m offset from the boundary.
- ALL ROAD/TRAIL ARE SUBJECT TO SURVEY

**Legend**

- Roads to be Vested in the Minister
- Other Roads / Trails
- Parish
- Brigalow & Nandewar CCA Act 2005
- Reserves not affected by BNCCA Act 2005





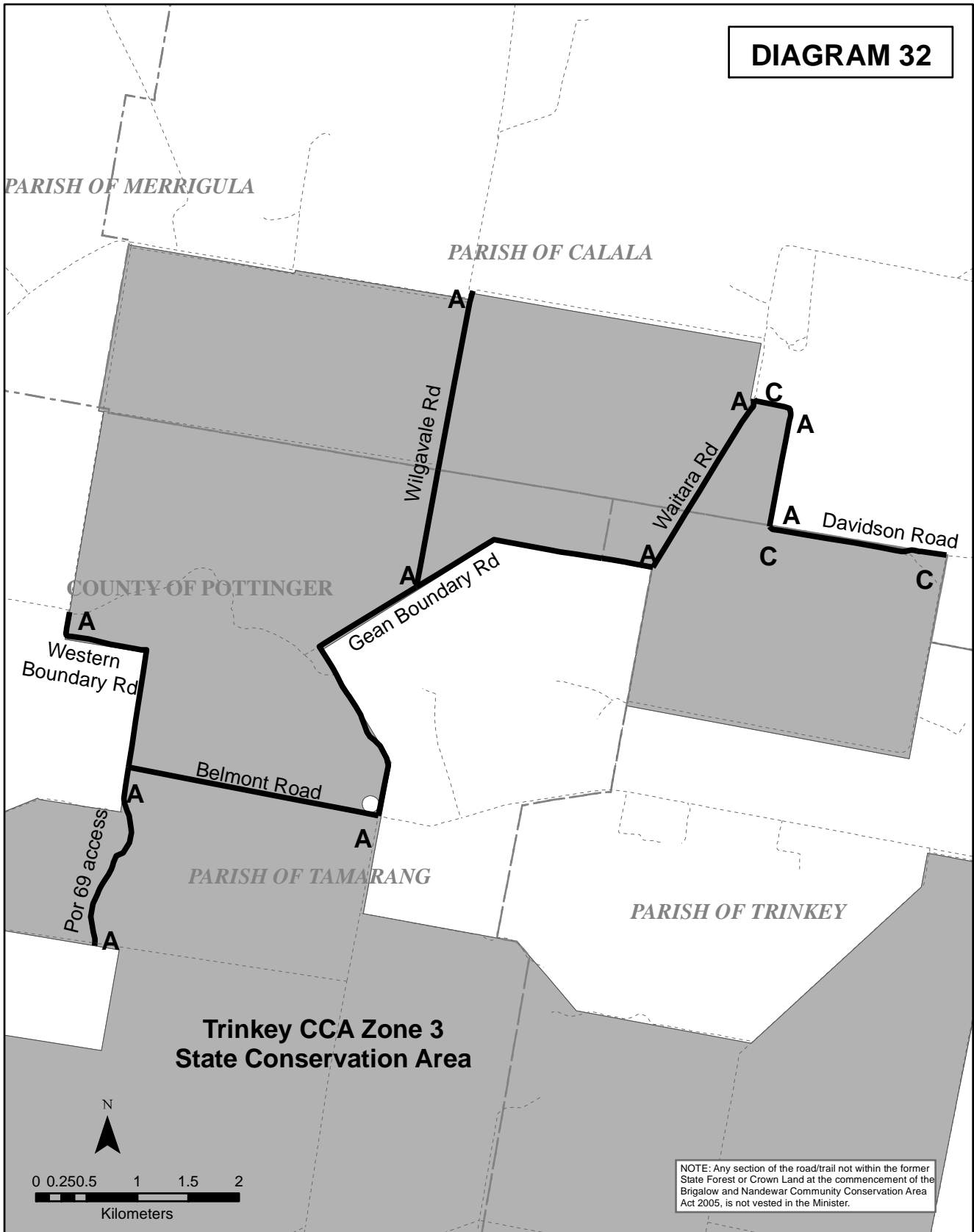
**DIAGRAM 31**

**Pilliga West CCA Zone 3  
State Conservation Area**

NOTE: Any section of the road/trail not within the former State Forest or Crown Land at the commencement of the Brigalow and Nandewar Community Conservation Area Act 2005, is not vested in the Minister.

<p><b>DIAGRAM SHOWING ROADS TO BE VESTED IN THE MINISTER ADMINISTERING THE NATIONAL PARKS AND WILDLIFE ACT, 1974, IN ACCORDANCE WITH THE PROVISIONS OF THE BRIGALOW AND NANDEWAR COMMUNITY CONSERVATION AREA ACT 2005. (BNCCA Act 2005)</b></p>	<p><b>A</b> Road/Trail is 20m wide based on a 10m offset from centreline as at 1/12/2005</p> <p><b>C</b> Road/Trail is 30m wide based on a 15m offset from centreline as at 1/12/2005</p> <p><b>H</b> Road/Trail is 20m wide based on a 10m offset from centreline as at 6/02/2009</p> <p>ALL ROAD/TRAIL ARE SUBJECT TO SURVEY</p>	<p><b>Legend</b></p> <ul style="list-style-type: none"> <li> Roads to be Vested in the Minister</li> <li> Other Roads / Trails</li> <li> Parish</li> <li> Brigalow &amp; Nandewar CCA Act 2005</li> <li> Reserves not affected by BNCCA Act 2005</li> </ul>
---	--	---

**DIAGRAM 32**



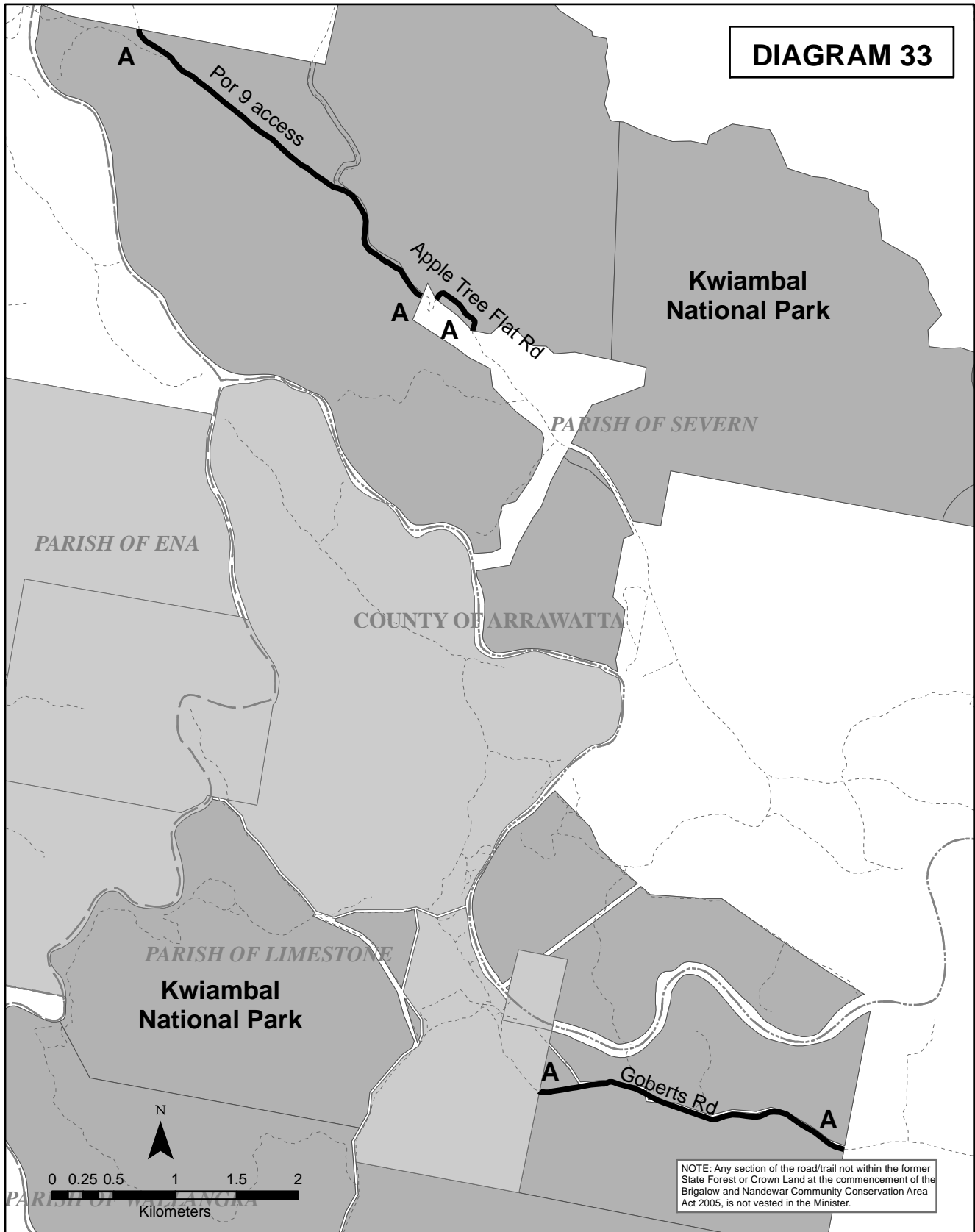
**DIAGRAM SHOWING ROADS TO BE VESTED IN THE MINISTER ADMINISTERING THE NATIONAL PARKS AND WILDLIFE ACT, 1974, IN ACCORDANCE WITH THE PROVISIONS OF THE BRIGALOW AND NANDEWAR COMMUNITY CONSERVATION AREA ACT 2005. (BNCCA Act 2005)**

- A** Road/Trail is 20m wide based on a 10m offset from centreline as at 1/12/2005
- B** Road/Trail is 20m wide based on 20m offset from the boundary.
- C** Road/Trail is 30m wide based on a 15m offset from centreline as at 1/12/2005
- D** Road/Trail is 30m wide based on 30m offset from the boundary.

ALL ROAD/TRAIL ARE SUBJECT TO SURVEY

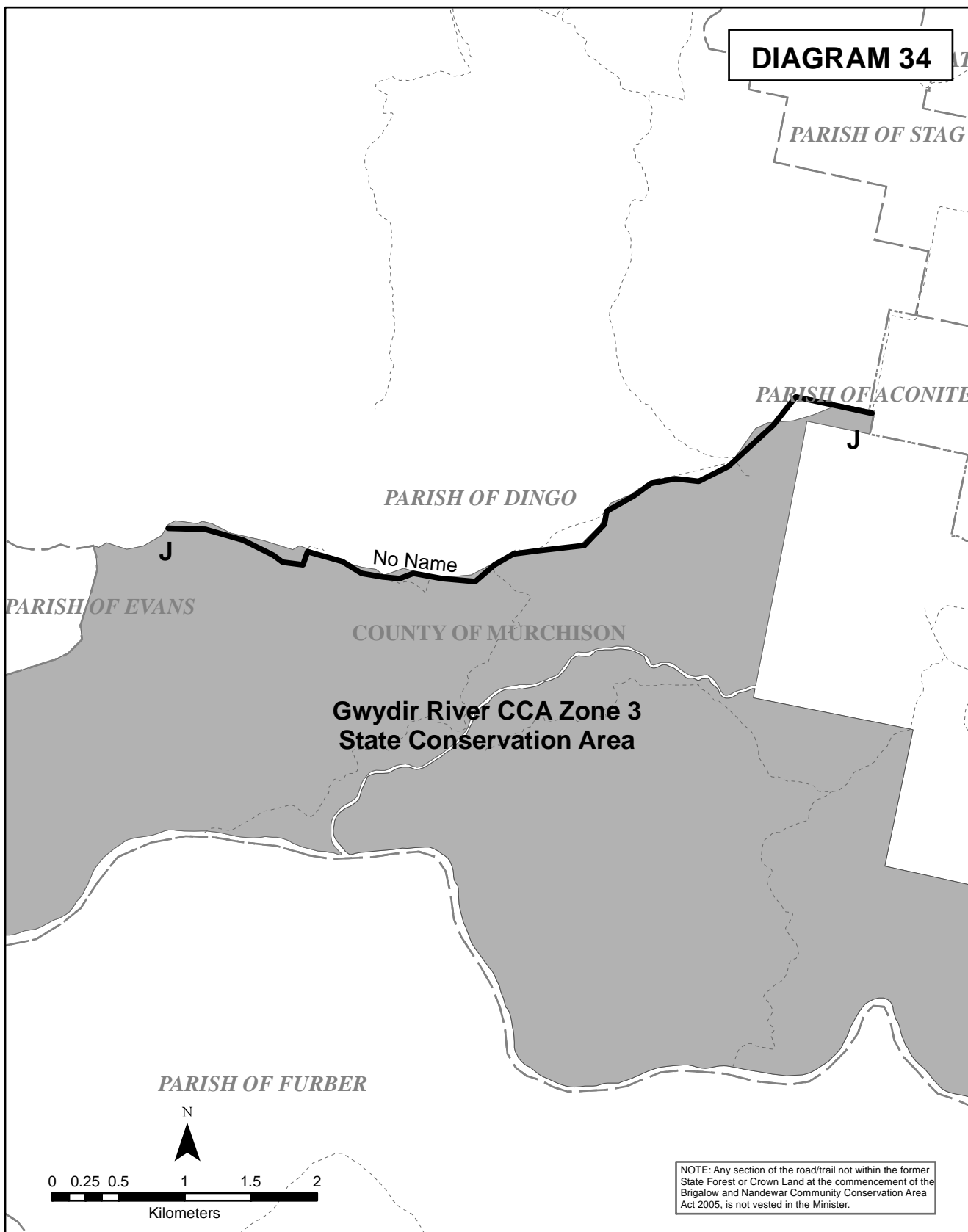
**Legend**

- Roads to be Vested in the Minister
- Other Roads / Trails
- Parish
- Brigalow & Nandewar CCA Act 2005
- Reserves not affected by BNCCA Act 2005



<p><b>DIAGRAM SHOWING ROADS TO BE VESTED IN THE MINISTER ADMINISTERING THE NATIONAL PARKS AND WILDLIFE ACT, 1974, IN ACCORDANCE WITH THE PROVISIONS OF THE BRIGALOW AND NANDEWAR COMMUNITY CONSERVATION AREA ACT 2005. (BNCCA Act 2005)</b></p>	<p><b>A</b> Road/Trail is 20m wide based on a 10m offset from centreline as at 1/12/2005</p> <p><b>B</b> Road/Trail is 20m wide based on 20m offset from the boundary.</p> <p><b>C</b> Road/Trail is 30m wide based on a 15m offset from centreline as at 1/12/2005</p> <p><b>D</b> Road/Trail is 30m wide based on 30m offset from the boundary.</p> <p>ALL ROAD/TRAIL ARE SUBJECT TO SURVEY</p>	<p><b>Legend</b></p> <ul style="list-style-type: none"> <li> Roads to be Vested in the Minister</li> <li> Other Roads / Trails</li> <li> Parish</li> <li> Brigalow &amp; Nandewar CCA Act 2005</li> <li> Reserves not affected by BNCCA Act 2005</li> </ul>
---	---	---

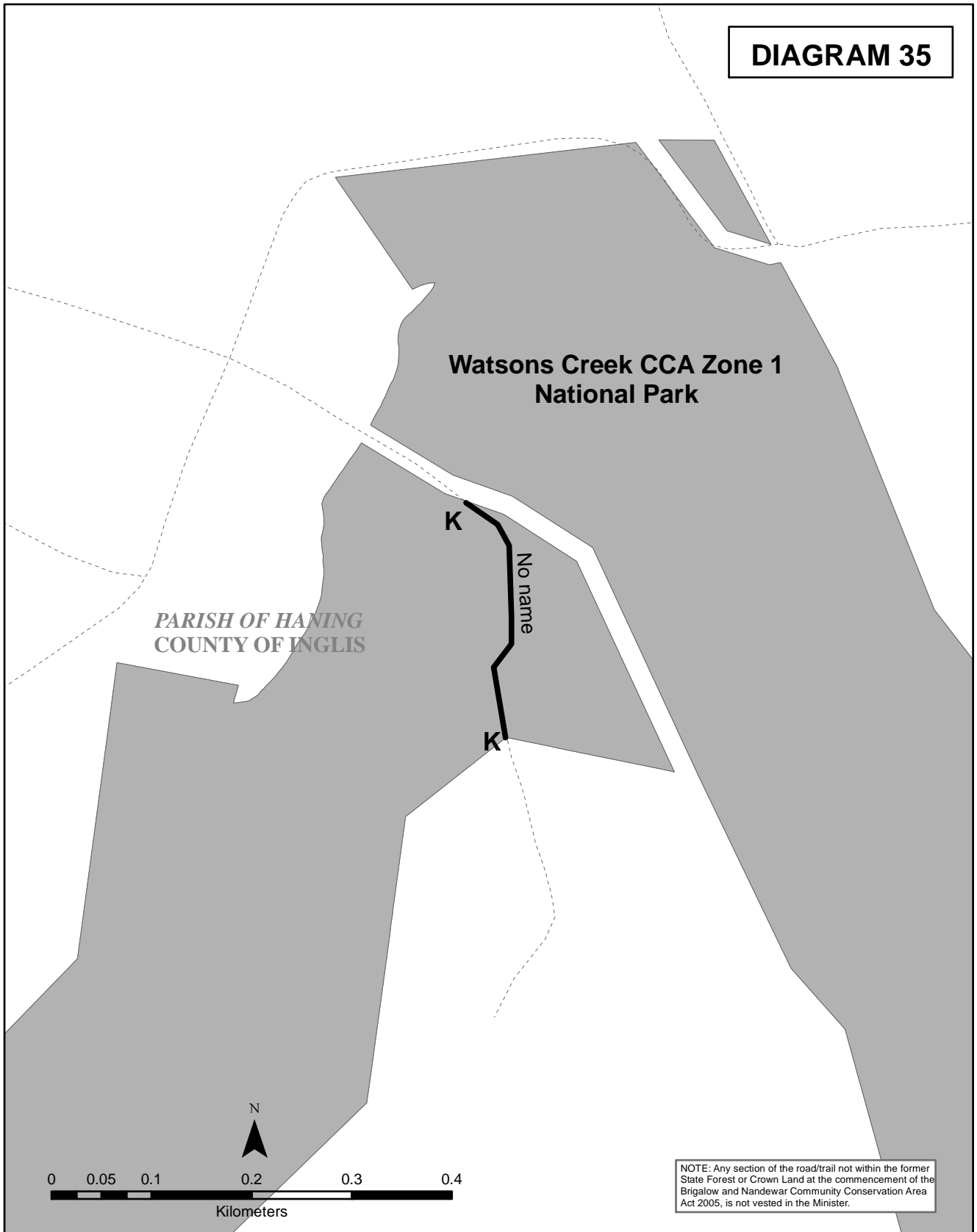
**DIAGRAM 34**



NOTE: Any section of the road/trail not within the former State Forest or Crown Land at the commencement of the Brigalow and Nandewar Community Conservation Area Act 2005, is not vested in the Minister.

<p><b>DIAGRAM SHOWING ROADS TO BE VESTED IN THE MINISTER ADMINISTERING THE NATIONAL PARKS AND WILDLIFE ACT, 1974, IN ACCORDANCE WITH THE PROVISIONS OF THE BRIGALOW AND NANDEWAR COMMUNITY CONSERVATION AREA ACT 2005. (BNCCA Act 2005)</b></p>	<p><b>A</b> Road/Trail is 20m wide based on a 10m offset from centreline as at 1/12/2005</p> <p><b>B</b> Road/Trail is 20m wide based on 20m offset from the boundary.</p> <p><b>J</b> Road/Trail is 20m wide based on a 10m offset from centreline as at 1/01/2011</p> <p>ALL ROAD/TRAIL ARE SUBJECT TO SURVEY</p>	<p><b>Legend</b></p> <ul style="list-style-type: none"> <li> Roads to be Vested in the Minister</li> <li> Other Roads / Trails</li> <li> Parish</li> <li> Brigalow &amp; Nandewar CCA Act 2005</li> <li> Reserves not affected by BNCCA Act 2005</li> </ul>
---	---	---

**DIAGRAM 35**



**DIAGRAM SHOWING ROADS TO BE VESTED IN THE MINISTER ADMINISTERING THE NATIONAL PARKS AND WILDLIFE ACT, 1974, IN ACCORDANCE WITH THE PROVISIONS OF THE BRIGALOW AND NANDEWAR COMMUNITY CONSERVATION AREA ACT 2005. (BNCCA Act 2005)**

- A** Road/Trail is 20m wide based on a 10m offset from centreline as at 1/12/2005
- B** Road/Trail is 20m wide based on 20m offset from the boundary.
- K** Road/Trail is 10m wide based on a 5m offset from centreline as at 1/01/2011

ALL ROAD/TRAIL ARE SUBJECT TO SURVEY

**Legend**

- Roads to be Vested in the Minister
- Other Roads / Trails
- Parish
- Brigalow & Nandewar CCA Act 2005
- Reserves not affected by BNCCA Act 2005

**DISTRICT COURT RULES 1973 – APPOINTMENT**

IN pursuance of Part 2 Rule 2 (1) of the District Court Rules 1973 I appoint the following vacation period:

Summer vacation for 2012/2013 shall commence on 15 December 2012 and conclude on 27 January 2013.

Dated at Sydney this 10th day of November 2011.

R. O. BLANCH,  
Chief Judge

**DISTRICT COURT ACT 1973**

District Court of New South Wales

Direction

PURSUANT to section 32 of the District Court Act 1973, I direct that the District Court shall sit in its civil jurisdiction at all Courts and at the times that I have directed the Court sit in its criminal jurisdiction during the financial year 2012-2013 and pursuant to section 173 of the District Court Act 1973, I direct that the District Court shall also sit in its criminal jurisdiction at all Courts and at the times that I have directed the Court sit in its civil jurisdiction during the financial year 2012-2013.

Dated at Sydney this 10th day of November 2011.

R. O. BLANCH,  
Chief Judge

**DISTRICT COURT ACT 1973**

District Court of New South Wales

Direction

IN pursuance of section 32 (3) of the District Court Act 1973 I direct that for the financial year 2012-2013 all proceedings (other than proceedings before the Registrar) in the District Court of New South Wales in relation to which the proper place is a place specified in Column 1 hereunder shall be continued by the Court sitting at the place specified opposite that place in Column 2 hereunder:

<i>Column 1</i>	<i>Column 2</i>	<i>Column 1</i>	<i>Column 2</i>
Bourke	Dubbo	Liverpool	Sydney
Braidwood	Queanbeyan	Maitland	East Maitland
Casino	Lismore	Moree	Tamworth
Cessnock	East Maitland	Moruya	Bega
Cobar	Dubbo	Moss Vale	Queanbeyan
Condobolin	Orange	Mudgee	Dubbo
Cooma	Queanbeyan	Murwillumbah	Lismore
Coonamble	Dubbo	Muswellbrook	East Maitland
Cootamundra	Wagga Wagga	Narrabri	Tamworth
Corowa	Albury	Narrandera	Griffith
Cowra	Orange	Nyngan	Dubbo
Deniliquin	Albury	Parkes	Orange
Forbes	Orange	Quirindi	Tamworth
Glen Innes	Armidale	Scone	East Maitland
Goulburn	Queanbeyan	Singleton	East Maitland
Grafton	Coffs Harbour	Tumut	Wagga Wagga
Gundagai	Wagga Wagga	Walgett	Dubbo
Gunnedah	Tamworth	Wellington	Dubbo
Hay	Griffith	Wentworth	Broken Hill
Inverell	Armidale	Wyalong	Griffith
Kempsey	Port Macquarie	Yass	Queanbeyan
Leeton	Griffith	Young	Wagga Wagga
Lithgow	Bathurst		

Dated at Sydney this 10th day of November 2011.

R. O. BLANCH,  
Chief Judge

DISTRICT COURT ACT 1973

Direction

IN pursuance of sections 32 and 173 of the District Court Act 1973 I direct the District Court to sit in its Civil and Criminal jurisdictions at the places and at the times as shown in the attached schedules:

Dated at Sydney this 10th day of November 2011.

R. O. BLANCH,  
Chief Judge

14/11/2011

DISTRICT COURT of NEW SOUTH WALES - CALENDAR OF SITTINGS - 2012-13

VENUE	TIME	25/06/12	02/07/12	09/07/12	16/07/12	23/07/12	30/07/12	06/08/12	13/08/12	20/08/12	27/08/12	03/09/12	10/09/12	17/09/12	24/09/12	01/10/12	08/10/12	15/10/12	22/10/12	29/10/12	05/11/12	12/11/12	19/11/12	26/11/12	03/12/12	10/12/12	
ALBURY	10:00am																										
ARMIDALE	10:00am				CR	CR	CR																				
BATHURST	10:00am				CR	CR	CR																				
BEGA	10:00am																										
BOURKE	10:00am																										
BROKEN HILL	10:00am																										
CAMPBELLTOWN	10:00am																										
COFFS HARBOUR	10:00am																										
COONAMBLE	10:00am																										
DUBBO	10:00am																										
EAST MAITLAND	10:00am																										
GOSFORD	10:00am																										
GULBURN	10:00am																										
GRAFTON	10:00am																										
GRIFFITH	10:00am																										
USMERE	10:00am																										
MONREE	10:00am																										
NEWCASTLE	10:00am																										
NOYRA	10:00am																										
ORANGE	10:00am																										
PARKES	10:00am																										
PARRAMATTA	10:00am																										
PENRITH	10:00am																										
PORT MACQUARIE	10:00am																										
QUEANBEYAN	10:00am																										
SYDNEY	10:00am		CR+C	CR+C	CR+C	CR+C	CR+C	CR+C	CR+C	CR+C	CR+C	CR+C	CR+C	CR+C	CR+C	CR+C	CR+C	CR+C	CR+C	CR+C	CR+C	CR+C	CR+C	CR+C	CR+C	CR+C	CR+C
TAMWORTH	10:00am																										
TAREE	10:00am																										
WAGGA WAGGA	10:00am																										
WOLLONGONG	10:00am																										
#Country Sitings																											
#Outer Sydney Sitings																											
#Sydney West Sitings																											
TOTAL																											
JUDGES FOR SYD CRIME																											
APPROVED LEAVE																											
JUDGES AVAIL SYD CIVIL																											
BASED ON 64 JUDGES																											

DISTRICT COURT of NEW SOUTH WALES - CALENDAR OF SITTINGS - 2012-13

VENUE	TIME	28/01/13	04/02/13	11/02/13	18/02/13	25/02/13	04/03/13	11/03/13	18/03/13	25/03/13	01/04/13	08/04/13	15/04/13	22/04/13	29/04/13	06/05/13	13/05/13	20/05/13	27/05/13	03/06/13	10/06/13	17/06/13	CR	C ROOMS	
ALBURY	10:00am			GR	CR							GR	CR					GR	CR						
ARMIDALE	10:00am			GR	CR									GR	CR										12
BATHURST	10:00am		CR	GR	CR										CR										12
BEGA	10:00am	CR	GR	CR	CR										GR										2
BOURKE	10:00am																								2
BROKEN HILL	10:00am			CR	GR										GR										8
CAMPBELLTOWN	10:00am	CR	GR	CR	CR										CR										1
COFFS HARBOUR	10:00am	CR	GR	CR	CR										CR										4
COONAMBIE	10:00am			CR	CR										CR										4
DUBBO	10:00am	CR	GR	CR	CR										CR										3
EAST MAITLAND	10:00am	CR	GR	CR	CR										CR										3
GOSFORD	10:00am	CR	GR	CR	CR										CR										3
GULBURN	10:00am	CR	GR	CR	CR										CR										4
GRAFTON	10:00am																								4
GRIFFITH	10:00am																								8
LISMORE	10:00am	CR	GR	CR	CR										CR										10
MORREE	10:00am	CR	GR	CR	CR										CR										2
NEWCASTLE	10:00am	CRx2+C	CRx2+C	GRx2+C	CRx2+C	CRx2+C	CRx2+C	CRx2+C	CRx2+C	CRx2+C	CRx2+C	CRx2+C	CRx2+C	CRx2+C	CRx2+C	CRx2+C	CRx2+C	CRx2+C	CRx2+C	CRx2+C	CRx2+C	CRx2+C	CRx2+C	60	
NEWRA	10:00am																								4
ORANGE	10:00am																								1
PARVES	10:00am																								4
PARRAMATTA	10:00am	CRx7+C	CRx7+C	CRx7+C	CRx7+C	CRx7+C	CRx7+C	CRx7+C	CRx7+C	CRx7+C	CRx7+C	CRx7+C	CRx7+C	CRx7+C	CRx7+C	CRx7+C	CRx7+C	CRx7+C	CRx7+C	CRx7+C	CRx7+C	CRx7+C	CRx7+C	320	
PENRITH	10:00am	CR	GR	CR	CR										CR										16
PORT MACQUARIE	10:00am	CR	GR	CR	CR										CR										42
QUEANBEYAN	10:00am	CR	GR	CR	CR										CR										8
SYDNEY	10:00am	CR+C	GR+C	CR+C	CR+C	CR+C	CR+C	CR+C	CR+C	CR+C	CR+C	CR+C	CR+C	CR+C	CR+C	CR+C	CR+C	CR+C	CR+C	CR+C	CR+C	CR+C	CR+C	8	
TAMWORTH	10:00am	C	GR	CR	CR										CR										2
TAREE	10:00am																								15
WAGGA WAGGA	10:00am	CR	GR	CR	CR										CR										6
WOLLONGONG	10:00am	CRx2	CRx2	CRx2	CRx2	CRx2	CRx2	CRx2	CRx2	CRx2	CRx2	CRx2	CRx2	CRx2	CRx2	CRx2	CRx2	CRx2	CRx2	CRx2	CRx2	CRx2	CRx2	CRx2	20
																									10
#Country Sitings		7	9	9	10	11	10	8	6	2	6	6	5	9	8	11	11	11	11	10	8	7			
#Outer Sydney Sitings		6	6	6	6	6	5	4	4	3	5	4	4	5	4	4	5	5	5	5	6	6			
#Sydney West Sitings		10	10	10	10	10	10	10	10	10	10	10	10	10	10	10	10	10	10	10	10	10			
TOTAL		23	25	25	26	27	25	22	20	15	21	20	19	24	22	26	26	25	24	23	23				
JUDGES FOR SYD CRIME		18	18	18	18	18	18	18	18	18	18	18	18	18	18	18	18	18	18	18	18	18			
APPROVED LEAVE		15	15	15	15	15	15	15	15	15	15	15	15	15	15	15	15	15	15	15	15	15			
JUDGES AVAIL SYD CIVIL		8	6	6	6	5	4	6	9	11	16	10	11	12	7	9	9	9	9	5	6	7			
BASED ON 64 JUDGES																									8



**HERITAGE ACT 1977**

Direction Pursuant to Section 34 (1) (a) to List an Item on the State Heritage Register

McIver Women's Baths  
Grant Reserve, Coogee  
SHR No. 1869

IN pursuance of section 34 (1) (a) of the Heritage Act 1977, I, the Minister for Heritage, having considered a recommendation of the Heritage Council of New South Wales, direct the Council to list the item of environmental heritage specified in Schedule "A" on the State Heritage Register. This listing shall apply to the curtilage or site of the item, being the land described in Schedule "B". The listing is subject to the exemptions from approval under section 57 (2) of the Heritage Act 1977, described in Schedule "C" and in addition to the standard exemptions.

The Hon ROBYN PARKER, M.P.,  
Minister for Heritage

Sydney, 17th day of October 2011.

\_\_\_\_\_

**SCHEDULE "A"**

The item known as McIver Women's Baths, situated on the land described in Schedule "B".

\_\_\_\_\_

**SCHEDULE "B"**

All those pieces or parcels of land known as Lot 1492 and Part Lot 1304, DP 752011 (as well as portions of Crown land), in Parish of Alexandria, County of Cumberland, shown on the plan catalogued HC 2484 in the office of the Heritage Council of New South Wales.

\_\_\_\_\_

**SCHEDULE "C"**

1. Maintenance and painting of associated buildings and structures using like-for-like materials and colour schemes;
2. Maintenance and/or replacement of metal and timber railings with like-for-like materials;
3. Maintenance and/or replacement of chain link fence and bollards enclosing pool with like-for-like materials;
4. Maintenance work to concrete walkways and steps (excluding changes to alignment);
5. Maintenance and/or stabilisation works to brick retaining walls (excluding changes to alignment);
6. Removal and replacement of existing plantings and routine landscape maintenance to continue necessary level of privacy and current natural setting without materially affecting the heritage significance of the baths; and
7. Works and activities to the amenities building located on, and servicing, Grants Reserve (excluding excavation). Any development of the existing building is to be consistent with its current scale and design.

**HERITAGE ACT 1977**

Direction Pursuant to Section 34 (1) (a) to List an Item on the State Heritage Register  
Former Air Defence Headquarters Ruin Sydney  
SHR No. 1857

IN pursuance of section 34 (1) (a) of the Heritage Act 1977, I, the Minister for Heritage, having considered a recommendation of the Heritage Council of New South Wales, direct the Council to list the item of the environmental heritage specified in Schedule "A" on the State Heritage Register as a ruin. This listing shall apply to the curtilage or site of the item, being the land described in Schedule "B". The listing is subject to the exemptions from approval under section 57 (2) of the Heritage Act 1977, described in Schedule "C".

The Hon. ROBYN PARKER, M.P.,  
Minister for Heritage

Sydney, 20th day of July 2011.

\_\_\_\_\_  
SCHEDULE "A"

The item known as the Former Air Defence Headquarters Ruin Sydney.

\_\_\_\_\_  
SCHEDULE "B"

All those pieces or parcels of land in the Parish of Bankstown, County of Cumberland as shown on the plan catalogued 2397 in the office of the Heritage Council of New South Wales.

\_\_\_\_\_  
SCHEDULE "C"

1. All Standard Exemptions under section 57 (2) apply to this site.
2. Pest management activities and vegetation management activities, provided such activities do not affect the fabric or significance of archaeological remains. Such activities may include pruning of trees, weed and feral animal/insect eradication, cultivation (excluding tree plantings), lawn mowing, fertilising and removal of dangerous trees. Dangerous trees are to be cut off at the base. Stumps are to be left to decay naturally or ground down.
3. All activities for temporary change of use where such activities do not entail disturbance of land.
4. Maintenance and repair of the fence provided such activities do not affect the fabric or significance of the archaeological remains.

**HERITAGE ACT 1977**

Order Under Section 57 (2)

Blacktown Native Institution Archaeology Site.

SHR No. 1866

I, the Minister for Heritage, on the recommendation of the Heritage Council of New South Wales, in pursuance of section 57 (2) of the Heritage Act 1977, do, by this my order, grant an exemption from section 57 (1) of the said Act in respect of the engaging in or carrying out of any activities described in Schedule "C" by the owner, mortgagee or lessee of the land described in Schedule "B" on the item described in Schedule "A".

The Hon. ROBYN PARKER, M.P.,  
Minister for Heritage

Sydney, 25th day of October 2011.

---

**SCHEDULE "A"**

The item known as the Blacktown Native Institution situated on the land described in Schedule "B".

---

**SCHEDULE "B"**

All those pieces or parcels of land known as Lot 5001, DP 86940; Lot 60, DP 1055132 and Lot 5, DP 792478, Parish of Rooty Hill, County of Cumberland, shown on the plan catalogued HC 2474 in the office of the Heritage Council of New South Wales.

---

**SCHEDULE "C"**

Sydney Water Corporation assets and works applying to all land in the SHR listed curtilage.

Works by Sydney Water Corporation or its contractors on Sydney Water Corporation assets, including sewage systems, storm water management systems and water supply systems, for operational requirements, construction, maintenance and repair that do not involve excavation or impacts on the archaeological resource.

**HERITAGE ACT 1977**

Direction Pursuant to Section 34 (1) (a) to List an Item on the State Heritage Register

Blacktown Native Institution Archaeology Site

SHR No. 1866

IN pursuance of section 34 (1) (a) of the Heritage Act 1977, I, the Minister for Heritage, having considered a recommendation of the Heritage Council of New South Wales, direct the Council to list the item of environmental heritage specified in Schedule "A" on the State Heritage Register. This listing shall apply to the curtilage or site of the item, being the land described in Schedule "B". The listing is subject to exemptions from approval under section 57 (2) of the Heritage Act 1977, described in Schedule "C".

The Hon. ROBYN PARKER, M.P.,  
Minister for Heritage

Sydney, 24th day of July 2011.

—————  
SCHEDULE "A"

The item known as the Blacktown Native Institution Archaeological Site situated on the land described in Schedule "B".

—————  
SCHEDULE "B"

All those pieces or parcels of land known as Lots 5001, 5002 & 5003, DP 86940; Lot 60, DP 1055132; Lot 1, SP 1043661 and Lot 5, DP 792478, Parish of Rooty Hill, County of Cumberland, shown on the plan catalogued HC 2474 in the office of the Heritage Council of New South Wales.

—————  
SCHEDULE "C"

RECOMMENDED EXEMPTIONS UNDER SECTION 57 (2)

<i>Exemptions</i>	<i>Reason/comments</i>
<p>1. The carrying out of road work or traffic control work, within the meaning of the Roads Act 1993, in connection with the Rooty Hill Road, Richmond Hill Road and/or the proposed Castlreagh Freeway, on land described as Lot 1 in Deposited Plan 1043661, Lot 5002 in Deposited Plan 869400 and/or Lot 5003 in Deposited Plan 869400, is exempt from subsection 57 (1) of the Heritage Act 1877, subject to all excavation or disturbance of land being carried out in accordance with any archaeological management plan with which compliance is required by any approval for those works issued under the Environmental Planning and Assessment Act 1979.</p>	<p>Should archaeological relics or deposits be uncovered during excavation work, all work must cease in the immediate area. A suitably qualified and experienced archaeologist must be contacted to assess the archaeology and the Heritage Branch should be informed immediately.</p>
<p>The following exemptions apply to Lot 60, DP 1055132, Lot 5 DP792478, Lot 5001 DP869400.</p> <p>1. Excavation of disturbance of land of the kind specified below does not require approval under subsection 57(1) of the Heritage Act 1977, provided that the Chief Executive is satisfied that the criteria in (a), (b) or (c) have been met and the person proposing to undertake the excavation or disturbance of the land has received a notice advising that the Chief Executive is satisfied that:</p> <p>(a) an archaeological assessment, zoning plan or management plan has been prepared in accordance with Guidelines published by the Heritage Council of NSW which indicates that any relics in the land are unlikely to have State or local heritage significance; or</p> <p>(b) disturbance of land will have a minor impact on archaeological relics including the testing of land to verify the existence of relics without destroying or removing them; or</p>	<p>Should archaeological relics or deposits be uncovered during excavation work, all work must cease in the immediate area. A suitably qualified and experienced archaeologist must be contacted to assess the archaeology and the Heritage Branch should be informed immediately.</p>

RECOMMENDED EXEMPTIONS UNDER SECTION 57 (2)	
<i>Exemptions</i>	<i>Reason/comments</i>
<p>(c) a statement describing the proposed excavation demonstrates that evidence relating to the history or nature of the site, such as its level of disturbance indicates that site has little or no archaeological research potential.</p> <p>2. Excavation or disturbance of land of the kind specified below does not require approval under subsection 57 (1) of the Act:</p> <p>(a) the excavation or disturbance of land is for the purpose of exposing underground utility services infrastructure which occurs within an existing service trench and will not affect any other relics;</p> <p>(b) the excavation or disturbance of land is to carry out inspections or emergency maintenance or repair on underground utility services and due care is taken to avoid effects on any other relics or historic services;</p> <p>(c) the excavation or disturbance of land is to maintain, repair or replace underground utility services to buildings provided these works will not adversely affect any significant archaeology including (but not limited to) historic services.</p> <p>(d) the excavation or disturbance of land is to maintain or repair the foundations of an existing building provided these works will not adversely affect any significant archaeology including (but not limited to) historic services;</p> <p>(e) the excavation or disturbance of land is to expose survey marks for use in conducting a land survey.</p> <p>A person proposing to excavate or disturb land in the manner described in paragraph 1 must write to the Chief Executive and describe the proposed excavation or disturbance of land and set out why it satisfies the criteria set out in paragraph 1. If the Chief Executive is satisfied that the proposed development meets the criteria set out in paragraph 1 (a), (b) or (c) the Chief Executive shall notify the applicant.</p>	
<p>3. Pest management activities and vegetation management activities. Such activities may include weed and feral animal/insect eradication, lawn mowing, topdressing, tree pruning and removal of dangerous trees. The stumps of dangerous trees are to left in situ or ground down.</p> <p>Any excavation associated with feral animal/ insect eradication must be in accordance with the recommendations contained within an Archaeological Management Plan for the site endorsed by the Heritage Council or its Delegate and provided these works will not adversely affect any significant archaeology including (but not limited to) historic infrastructure and services.</p>	<p>Should archaeological relics or deposits be uncovered all work must cease in the immediate area. A suitably qualified and experienced archaeologist must be contacted to assess the archaeology and the Heritage Branch should be informed immediately.</p>

RECOMMENDED EXEMPTIONS UNDER SECTION 57 (2)	
<i>Exemptions</i>	<i>Reason/comments</i>
<p>4. Repair, maintenance and construction of fences. Any excavation associated with the above activities must be in accordance recommendations contained within an Archaeological Management Plan for the site endorsed by the Heritage Council or its Delegate provide and these works will not adversely affect any significant archaeology including (but not limited to) historic infrastructure and services.</p>	<p>Should archaeological relics or deposits be uncovered during excavation work, all work must cease in the immediate area. A suitably qualified and experienced archaeologist must be contacted to assess the archaeology and the Heritage Branch should be informed immediately.</p>
<p>5. All activities for temporary change of use where such activities do not entail disturbance of land.</p>	
<p>6. Display any notice on the land for the purpose site interpretation and public information. Disturbance of land associated with this activity must be in accordance with the recommendations contained within an Archaeological Management Plan endorsed for the site by the Heritage Council or its Delegate and provided these works will not adversely affect any significant archaeology including (but not limited to) historic infrastructure and services.</p>	<p>Should archaeological relics or deposits be uncovered during excavation work, all work must cease in the immediate area. A suitably qualified and experienced archaeologist must be contacted to assess the archaeology and the Heritage Branch should be informed immediately.</p>

**HERITAGE ACT 1977**

Direction Pursuant to Section 34 (1) (a) to List an Item on the State Heritage Register

Blacks Camp Archaeology Site, University Road, Wellington

SHR No. 1865

IN pursuance of section 34 (1) (a) of the Heritage Act 1977, I, the Minister for Planning, having considered a recommendation of the Heritage Council of New South Wales, direct the Council to list the item of environmental heritage specified in Schedule "A" on the State Heritage Register. This listing shall apply to the curtilage or site of the item, being the land described in Schedule "B". The listing is subject to exemptions from approval under section 57 (2) of the Heritage Act 1977, described in Schedule "C".

The Hon. ROBYN PARKER, M.P.,  
Minister for Heritage

Sydney, 20th day of July 2011.

\_\_\_\_\_

SCHEDULE "A"

The item known as the Ancient Aboriginal and Early Colonial Landscape situated on the land described in Schedule "B".

\_\_\_\_\_

SCHEDULE "B"

All those pieces or parcels of land known as Part Lot 337, DP 728783 and Lot 7017, DP 1020743, Parish of Wellington, County of Wellington, shown on the plan catalogued HC 2469 in the office of the Heritage Council of New South Wales.

\_\_\_\_\_

SCHEDULE "C"

RECOMMENDED EXEMPTIONS UNDER SECTION 57 (2)

<i>Exemptions</i>	<i>Reason/ comments</i>
<p>1. Excavation of disturbance of land of the kind specified below does not require approval under subsection 57 (1) of the Heritage Act 1977, provided that the Chief Executive Officer is satisfied that the criteria in (a), (b) or (c) have been met and the person proposing to undertake the excavation or disturbance of the land has received a notice advising that the Chief Executive Officer is satisfied that:</p> <p>(a) an archaeological assessment, zoning plan or management plan has been prepared in accordance with Guidelines published by the Heritage Council of NSW which indicates that any relics in the land are unlikely to have State or local heritage significance; or</p> <p>(b) disturbance of land will have a minor impact on archaeological relics including the testing of land to verify the existence of relics without destroying or removing them; or</p> <p>(c) a statement describing the proposed excavation demonstrates that evidence relating to the history or nature of the site, such as its level of disturbance indicates that site has little or no archaeological research potential.</p> <p>2. Excavation or disturbance of land of the kind specified below does not require approval under subsection 57 (1) of the Act:</p> <p>(a) the excavation or disturbance of land is for the purpose of exposing underground utility services infrastructure which occurs within an existing service trench and will not affect any other relics;</p> <p>(b) the excavation or disturbance of land is to carry out inspections or emergency maintenance or repair on underground utility services and due care is taken to avoid effects on any other relics;</p>	<p>Should archaeological relics, deposits or burials be uncovered during excavation work, all work must cease in the immediate area. A suitably qualified archaeologist must be contacted to assess the archaeology and the Heritage Branch should be contacted immediately.</p>

RECOMMENDED EXEMPTIONS UNDER SECTION 57 (2)	
<i>Exemptions</i>	<i>Reason/ comments</i>
<p>(c) the excavation or disturbance of land is to maintain, repair or replace underground utility services to buildings which will not affect any other relics;</p> <p>(d) the excavation or disturbance of land is to maintain or repair the foundations of an existing building which will not affect any associated relics;</p> <p>(e) the excavation or disturbance of land is to expose survey marks for use in conducting a land survey.</p> <p>A person proposing to excavate or disturb land in the manner described in paragraph 1 must write to the Chief Executive Officer and describe the proposed excavation or disturbance of land and set out why it satisfies the criteria set out in paragraph 1. If the Chief Executive Officer is satisfied that the proposed development meets the criteria set out in paragraph 1 (a), (b) or (c) the Chief Executive Officer shall notify the applicant</p>	
<p>3. Fire management (in accordance with relevant fire management plans), pest management activities and vegetation management.</p> <p>Such activities may include: controlled burning, weed and feral animal/insect eradication, tree pruning and removal of dangerous trees.</p> <p>The stumps of dangerous trees are to left in situ or ground down.</p> <p>The above exemption excludes animal and insect eradication activities that require excavation.</p>	<p>Should archaeological relics, deposits or burials be uncovered all work must cease in the immediate area. A suitably qualified archaeologist must be contacted to assess the archaeology and the Heritage Branch should be contacted immediately.</p>
<p>4. Repair, maintenance and upgrading of existing infrastructure (excluding buildings) provided such works do not affect fabric of heritage significance or significant archaeology.</p>	<p>Should archaeological relics, deposits or burials be uncovered all work must cease in the immediate area. A suitably qualified archaeologist must be contacted to assess the archaeology and the Heritage Branch should be contacted immediately.</p>
<p>5. Repair and maintenance of buildings provided such works do not affect fabric of heritage significance or significant archaeology.</p>	<p>Should archaeological relics, deposits or burials be uncovered all work must cease in the immediate area. A suitably qualified archaeologist must be contacted to assess the archaeology and the Heritage Branch should be contacted immediately.</p>
<p>6. Cultivation activities (teaching or research purposes only), in areas previously disturbed by such works.</p> <p>Excavation of the land should not exceed that associated with the previous agricultural land use.</p>	<p>Should archaeological relics, deposits or burials be uncovered during excavation work, all work must cease in the immediate area A suitably qualified archaeologist must be contacted to assess the archaeology and the Heritage Branch should be contacted immediately.</p>



**HERITAGE ACT 1977**

Direction Pursuant to Section 34 (1) (a) to List an Item on the State Heritage Register

John Fowler 7 NHP Steam Road Locomotive

SHR No. 1867

IN pursuance of section 34 (1) (a) of the Heritage Act 1977, I, the Minister for Heritage, having considered a recommendation of the Heritage Council of New South Wales, direct the Council to list the item of environmental heritage specified in Schedule "A" on the State Heritage Register. This listing shall apply to the curtilage or site of the item, being the land described in Schedule "B". The listing is subject to the exemptions from approval under section 57 (2) of the Heritage Act 1977, described in Schedule "C" and in addition to the standard exemptions.

The Hon. ROBYN PARKER, M.P.,  
Minister for Heritage

Sydney, 10th day of October 2011.

\_\_\_\_\_  
SCHEDULE "A"

The item known as the John Fowler 7NHP Steam Road Locomotive, situated in the location described in Schedule "B".

\_\_\_\_\_  
SCHEDULE "B"

The moveable heritage item currently stored at 7 Nanima Crescent, Wellington in Parish of Wellington, County of Wellington.

\_\_\_\_\_  
SCHEDULE "C"

1. All Standard Exemptions
2. Replacement of parts as required to keep the John Fowler Steam Road Locomotive in operational order where the existing parts cannot be repaired and retained. Parts are to be a replica of the original parts except where this can no longer be achieved and will not impact on the significance of the item.
3. The disassembly and reassembly of the John Fowler Steam Road Locomotive for the purposes of maintenance and repair to keep the item operational.
4. The removal of the John Fowler Steam Road Locomotive for storage outside the Wellington Local Government for the purposes of maintenance and/or repair where an agreement is made to return the locomotive to the Wellington LGA within a specified time period not longer than twelve (12) months.
5. Site specific exemptions for movement of the John Fowler Steam Road Locomotive only apply in the instance where transportation arrangements are of a nature that will not result in damage to Steam Road Locomotive.

**HERITAGE ACT 1977**

Direction Pursuant to Section 34 (1) (a) to List an Item on the State Heritage Register

Wilberforce Park

SHR No. 1868

IN pursuance of section 34 (1) (a) of the Heritage Act 1977, I, the Minister for Heritage, having considered a recommendation of the Heritage Council of New South Wales, direct the Council to list the item of environmental heritage specified in Schedule "A" on the State Heritage Register. This listing shall apply to the curtilage or site of the item, being the land described in Schedule "B". The listing is subject to the exemptions from approval under section 57 (2) of the Heritage Act 1977, described in Schedule "C" and in addition to the standard exemptions.

The Hon. ROBYN PARKER, M.P.,  
Minister for Heritage

Sydney, 10th day of October 2011.

—————  
SCHEDULE "A"

The item known as Wilberforce Park, situated on the land described in Schedule "B".

—————  
SCHEDULE "B"

All those pieces or parcels of land known as Lot 346, DP 751665 in Parish of Cook, County of Cumberland, shown on the plan catalogued HC 2470 in the office of the Heritage Council of New South Wales.

—————  
SCHEDULE "C"

1. All Standard Exemptions
2. Landscaping works forming the Masterplan for Wilberforce Park and identified as Plan Nos LP02, LP03, LP04 and LP05, dated March 2007 by Integrated Design Associates in the Wilberforce Park Conservation Management Plan and developed as the Wilberforce Master Plan where it is satisfied that the activity will not materially effect the heritage significance of the park as a whole or the area in which they are to be undertaken. This exemption does not apply to excavation, unless Council can demonstrate the subject site is previously disturbed or comprises previous fill.
3. The maintenance of any building, monument or work on the site, where maintenance means the continuous protective care of existing or non significant material.
4. Horticultural maintenance, including lawn mowing, cultivation, pruning, fertilising, aerating, and remedial tree surgery.
5. Removal of non-significant trees considered by a qualified tree surgeon to be dead or dangerous and replacement where it is satisfied that the activity will not materially effect the heritage significance of the park as a whole or the area in which they are to be undertaken.
6. Erection and dismantling of temporary structures, signs, crowd control barriers, banners, stages, lighting and sound, and public address equipment associated with special events and functions held in the Park. This exemption does not apply to excavation, unless Council can demonstrate the subject site is previously disturbed or comprises previous fill.
7. Maintenance and repair of existing roads, paths, fences, gates, sporting amenities, drains, water reticulation facilities and other utilities. This exemption does not apply to excavation, unless Council can demonstrate the subject site is previously disturbed or comprises previous fill.

**HERITAGE ACT 1977**

Direction Pursuant to Section 34 (1) (a) to List an Item on the State Heritage Register

CWA Rest House  
Yapunyah Street, Barellan  
SHR No. 2517

IN pursuance of section 34 (1) (a) of the Heritage Act 1977, I, the Minister for Planning, having considered a recommendation of the Heritage Council of New South Wales, direct the Council to list the item of environmental heritage specified in Schedule "A" on the State Heritage Register. This listing shall apply to the curtilage or site of the item, being the land described in Schedule "B".

The Hon. ROBYN PARKER, M.P.,  
Minister for Heritage

Sydney, 19th day of October 2011.

---

SCHEDULE "A"

The item known as CWA Rest House, Yapunyah Street, Barellan, situated on the land described in Schedule "B".

---

SCHEDULE "B"

All those pieces or parcels of land known as Lot 109, DP 726536 in Parish of Barellan, County of Cooper, shown on the plan catalogued HC 2471 in the office of the Heritage Council of New South Wales.

**HERITAGE ACT 1977**

Direction Pursuant to Section 34 (1) (a) to List an Item on the State Heritage Register

Curtilage Extension to the Royal Botanic Gardens to Include the  
Tarpeian Way, Bennelong Point  
SHR No. 1070

IN pursuance of section 34 (1) (a) of the Heritage Act 1977, I, the Minister for Planning, having considered a recommendation of the Heritage Council of New South Wales, direct the Council to list the item of environmental heritage specified in Schedule "A" on the State Heritage Register. This listing shall apply to the curtilage or site of the item, being the land described in Schedule "B". The listing is subject to the exemptions from approval under section 57 (2) of the Heritage Act 1977, described in Schedule "C" in addition to the standard exemptions.

The Hon. ROBYN PARKER, M.P.,  
Minister for Heritage

Sydney, 20th day of July 2011.

---

SCHEDULE "A"

The item known as Tarpeian Way, situated on the land described in Schedule "B".

---

SCHEDULE "B"

All those pieces or parcels of land known as Lot 10, DP 779599 in Parish of St James, County of Cumberland, shown on the plan catalogued HC 2468 in the office of the Heritage Council of New South Wales.

---

SCHEDULE "C"

1. Two development applications for works adjacent to the Tarpeian Way at the Sydney Opera House:
  - (a) MP 09\_0122 – Bennelong Stormwater Drain Diversion
  - (b) MP 09\_0200 – Vehicle & Pedestrian Safety Project
2. All underground works to the Bennelong car park, provided there is no material impact upon the Tarpeian Way or the Royal Botanic Gardens.
3. All underground works to the Sydney Harbour Tunnel, provided there is no material impact upon the Tarpeian Way or the Royal Botanic Gardens.

**HOME BUILDING REGULATION 2004**

Clause 28 (1)

**INSTRUMENT****Qualification Requirements for an Endorsed Contractor Licence or Supervisor Certificate for Residential Building Work in Various Categories**

I, ROD STOWE, Commissioner for Fair Trading, Department of Finance and Services, as the “Director-General” under the Home Building Regulation 2004 (“the Regulation”):

1. revoke all previous instruments in so far as they deal with the same matters as this instrument; and
2. determine, pursuant to clauses 28 (1) (a) and (b) of the Regulation, the possession of qualifications or the passing of examinations or practical tests or both or the possession of experience of such a kind and for such a period, as specified in the Table to be necessary for an applicant for the issue of a supervisor certificate or endorsed contractor licence in the following categories of residential building work:
  - (a) Bricklaying;
  - (b) Carpentry;
  - (c) Decorating;
  - (d) Dry plastering;
  - (e) Erection of pre-fabricated metal-framed home additions and structures;
  - (f) Fencing;
  - (g) General concreting;
  - (h) Glazing;
  - (i) Joinery ;
  - (j) Kitchen, bathroom and laundry renovation;
  - (k) Metal fabrication;
  - (l) Minor maintenance and cleaning;
  - (m) Minor tradework;
  - (n) Painting;
  - (o) Roof plumbing;
  - (p) Roof slating;
  - (q) Roof tiling;
  - (r) Stonemasonry;
  - (s) Structural landscaping;
  - (t) Wall and floor tiling;
  - (u) Waterproofing;
  - (v) Wet plastering.

This Instrument commences on the date on which it is signed (“the Commencement Date”).

Dated this 4th day of November 2011.

ROD STOWE,  
Commissioner for Fair Trading,  
Department of Finance and Services

(interpretation)

1. In this Instrument:
  - “TAFE” means the New South Wales “Technical and Further Education Commission”.
2. The Commissioner for Fair Trading, Department of Finance and Services is the “Director-General” under the Home Building Act 1989 and the Regulation. See:
  - paragraph (a) of the definition of “Director-General” in section 3 (1) of the Home Building Act 1989;
  - clauses 28 (1) (a) and (3) of the Public Sector Employment and Management (Departmental Amalgamations) Order 2009; and
  - clause 29 (1) of the Public Sector Employment and Management (Departments) Order 2011.

TABLE

<i>Category of residential building work</i>	<i>Qualification, examination or experience</i>
Bricklaying	(1) Completion of CPC30111 Certificate III in Bricklaying/Blocklaying; <i>OR</i> (2) Completion of any of the following qualifications: (a) CPC30108 Certificate III in Bricklaying/Blocklaying; or (b) BCG30103 Certificate III in Bricklaying/Blocklaying; or (c) BCG30698 Certificate III in General Construction (Bricklaying/Blocklaying), TAFE course #8064; or (d) Qualification 4640 Certificate III in Bricklaying Trade TAFE course #2160; or (e) Certificate III in Bricklaying Trade TAFE course #5159.
Carpentry	(1) Completion of: (a) CPC30211 Certificate III in Carpentry; or (b) CPC32011 Certificate III in Carpentry and Joinery; <i>OR</i> (2) Completion of any of the following qualifications: (a) CPC30208 Certificate III in Carpentry; or (b) CPC32008 Certificate III in Carpentry and Joinery; or (c) BCG30203 Certificate III in Carpentry; or (d) BCG30798 Certificate III in General Construction (Carpentry – Framework/ Formwork/Finishing), TAFE course #7078; or (e) Qualification 10888 Certificate III in General Construction (Carpentry)- Housing – Trade TAFE Course #2192; or (f) Certificate III in Carpentry and Joinery Trade TAFE Course #2149; or (g) Certificate III in Carpentry and Joinery Trade TAFE Course #5158.
Decorating	(1) Completion of CPC30611 Certificate III in Painting and Decorating; <i>OR</i> (2) Completion of any of the following qualifications: (a) CPC30608 Certificate III in Painting and Decorating; or (b) BCG30603 Certificate III in Painting and Decorating; or (c) BCG30498 Certificate III in General Construction (Painting & Decorating), TAFE course #8063; or (d) Qualification 11766 Certificate III in Painting and Decorating TAFE course #2155; or (e) Certificate III in Painting and Decorating Trade TAFE course #5129.
Dry plastering	(1) Completion of CPC31211 Certificate III in Wall and Ceiling Lining; <i>OR</i> (2) Completion of any of the following qualifications: (a) CPC31208 Certificate III in Wall and Ceiling Lining; or (b) BCG31203 Certificate III in Wall and Ceiling Lining; or (c) BCG30298 Certificate III in General Construction (Wall and Ceiling Lining) TAFE course #8062; or (d) Qualification 11764 Certificate III in Plastering Fibrous and Plasterboard – Trade TAFE course #2153; or (e) Certificate III in Fibrous Plaster and Plasterboard – Trade TAFE course #0115.

<i>Category of residential building work</i>	<i>Qualification, examination or experience</i>
Erection of pre-fabricated metal-framed home additions and structures	<p>(1) Completion of:</p> <ul style="list-style-type: none"> <li>(a) CPCCOHS1011A / CPCCOHS1001A Work safely in the construction industry; and</li> <li>(b) CPCCCM1002A Work effectively and sustainably in the construction industry; and</li> <li>(c) CPCCCM1013A / CPCCCM1003A Plan and organise work; and</li> <li>(d) CPCCCM1014A / CPCCCM1004A Conduct workplace communication; and</li> <li>(e) CPCCCM1015A / CPCCCM1005A Carry out measurements and calculations; and</li> <li>(f) CPCCCM2001A Read and interpret plans and specifications; and</li> <li>(g) CPCPRF3013A / CPCPRF3003A Fabricate and install external flashings; and</li> <li>(h) CPCCCM1011A / CPCCCM1001A Undertake basic estimation and costing; and</li> <li>(i) CPCPCM3011A / CPCPCM3001A Flash penetrations through roofs and walls; and</li> <li>(j) either: <ul style="list-style-type: none"> <li>(i) CPCCCM2005A Use construction tools and equipment; or</li> <li>(ii) MEM18001C – Hand Tools and MEM18002B – Use power tools/hand held operations and MEM05005B – Carry out mechanical cutting; and</li> </ul> </li> <li>(k) CPCCBC4008A / CPCCBC4008B Conduct on-site supervision of the building and construction projects; and</li> <li>(l) BSBCMN209A Provide information to clients or BSBCUS201A Deliver a service to customers; and</li> <li>(m) CPCCCA3002A Carry out setting out; and</li> <li>(n) CPCPCM2028A / CPCPCM2008A Cut and join sheet metal; and</li> <li>(o) CPCPRF2002A Select and install roof sheeting and wall cladding; and</li> <li>(p) CPCCCO2013A / CPCCCO2003A Carry out concreting to simple forms; and</li> <li>(q) CPCCCA3010A Install and replace windows and doors; and</li> <li>(r) BSBSMB405A Monitor and manage business operations;</li> </ul> <p>OR</p> <p>(2) Completion of the following units of competency:</p> <ul style="list-style-type: none"> <li>(a) BCGCM1001B Follow OH&amp;S policies and procedures; and</li> <li>(b) BCGCM1002B Work effectively in the general construction industry; and</li> <li>(c) BCGCM1003B Plan and organise work; and</li> <li>(d) BCGCM1004B Conduct workplace communication; and</li> <li>(e) BCGCM1005B Carry out measurements and calculations; and</li> <li>(f) BCGCM2001B Read and interpret plans and specifications; and</li> <li>(g) BCPRF3003A Fabricate and install external flashings; and</li> <li>(h) BCGVE1004B Undertake basic estimation and costing; and</li> <li>(i) BCPCM3001A Flash penetrations through roofs and walls; and</li> <li>(j) BCGCM2005B Use construction tools; and</li> <li>(k) BCGBC4008A Conduct on-site supervision of the building and construction project or ABC082 Building Site Supervision; and</li> <li>(l) BSBCMN209A Provide information to clients; and</li> <li>(m) BCGCA3002B Carry out setting out; and</li> <li>(n) BCGVE2001B Produce construction drawings; and</li> <li>(o) BCPCM2008A Cut and join sheet metal; and</li> <li>(p) BCPRF2002A Select and install roof sheeting and wall cladding; and</li> <li>(q) BCGCO2003B Carry out concreting to simple forms; and</li> <li>(r) BCGCA3010B Install and replace windows and doors; and</li> <li>(s) BSBSBM405A Monitor and manage business operations.</li> </ul>

<i>Category of residential building work</i>	<i>Qualification, examination or experience</i>
Fencing	<p>(1) Completion of CPC10111 Certificate 1 in Construction with the following electives and additional units:</p> <ul style="list-style-type: none"> <li>(a) CPCCCM1015A Carry out measurements and calculations; and</li> <li>(b) CPCCCM2004A Handle construction materials or MEM05005B Carry out mechanical cutting; and</li> <li>(c) CPCCCM2006A Apply basic leveling procedures; and</li> <li>(d) CPCCCM2009A Carry out basic demolition; and</li> <li>(e) CPCCJN2001A Assemble components; and</li> <li>(f) CPCCOHS2001A Apply OHS requirements, policies and procedures in the construction industry;</li> </ul> <p><i>OR</i></p> <p>(2) Completion of CPC10108 – Certificate 1 in Construction with the following electives and additional units:</p> <ul style="list-style-type: none"> <li>(a) CPCCCM1005A Carry out measurements and calculations; and</li> <li>(b) CPCCCM2004A Handle construction materials or MEM05005B Carry out mechanical cutting; and</li> <li>(c) CPCCCM2006A Apply basic leveling procedures; and</li> <li>(d) CPCCCM2009A Carry out basic demolition; and</li> <li>(e) CPCCJN2001A Assemble components; and</li> <li>(f) CPCCOHS2001A Apply OHS requirements, policies and procedures in the construction industry;</li> </ul> <p><i>OR</i></p> <p>(3) Completion of the following units of competency:</p> <ul style="list-style-type: none"> <li>(a) BCGCM1001B Follow OH&amp;S policies and procedures; and</li> <li>(b) BCGCM1002B Work effectively in the General Construction industry; and</li> <li>(c) BCGCM1003B Plan and organise work; and</li> <li>(d) BCGCM1004B Conduct workplace communication; and</li> <li>(e) BCGCM1005B Carry out measurements and calculations; and</li> <li>(f) BCGCM2001B Read and interpret plans and specifications; and</li> <li>(g) BCGCM2004B Handle construction materials; and</li> <li>(h) BCGCM2005B Use construction tools and equipment; and</li> <li>(i) BCGCM2006B Apply basic levelling procedures; and</li> <li>(j) BCCCM3001B Construct and dismantle fences and gates; and</li> <li>(k) BCGCM2009B Carry out basic demolition.</li> </ul>
General concreting	<p>(1) Completion of CPC30311 Certificate III in Concreting;</p> <p><i>OR</i></p> <p>(2) Completion of any of the following qualifications:</p> <ul style="list-style-type: none"> <li>(a) CPC30308 Certificate III in Concreting; or</li> <li>(b) CPC31508 Certificate III in Formwork/Falsework; or</li> <li>(c) BCG30303 Certificate III in Concreting; or</li> <li>(d) TAFE course 4428 Certificate III in Construction Carpentry; or</li> <li>(e) Qualification 90203 Certificate III in Construction Carpentry Trade TAFE course #8044; or</li> <li>(f) Qualification 11770 Certificate III in Construction Carpentry, Trade TAFE course #7906.</li> </ul>

<i>Category of residential building work</i>	<i>Qualification, examination or experience</i>
Glazing	<p>(1) Completion of LMF30611 Certificate III in Glass and Glazing (specialising in Glazing); <i>OR</i></p> <p>(2) Completion of any of the following qualifications:</p> <ul style="list-style-type: none"> <li>(a) LMF30602 Certificate III in Glass &amp; Glazing; or</li> <li>(b) TAFE Qualification 5792 Certificate III in Glass and Glazing Trade TAFE course #7958; or</li> <li>(c) Certificate III in Glass and Glazing TAFE course #2135; or</li> <li>(d) Certificate III in Glass Flat TAFE course #0109.</li> </ul>
Joinery	<p>(1) Completion of:</p> <ul style="list-style-type: none"> <li>(a) CPC31911 Certificate III in Joinery; or</li> <li>(b) CPC32011 Certificate III in Carpentry and Joinery; or</li> <li>(c) CPC31811 Certificate III in Shopfitting; or</li> <li>(d) LMF32109 Certificate III in Cabinet Making;</li> </ul> <p><i>OR</i></p> <p>(2) Completion of any of the following qualifications:</p> <ul style="list-style-type: none"> <li>(a) CPC31908 Certificate III in Joinery; or</li> <li>(b) CPC32008 Certificate III in Carpentry and Joinery; or</li> <li>(c) CPC31808 Certificate III in Shopfitting; or</li> <li>(d) LMF32109 Certificate III in Cabinet Making; or</li> <li>(e) BCF30100 Certificate III in Off Site Construction (Shop fitting); or</li> <li>(f) BCF30200 Certificate III in Off Site Construction (Joinery – Timber/Aluminium/Glass); or</li> <li>(g) LMF30302 Certificate III in Furniture Making; or</li> <li>(h) LMF30402 Certificate III in Furniture Making (Cabinet Making); or</li> <li>(i) LMF30502 Certificate III in Furniture Making (Wood Machinery); or</li> <li>(j) MEM30705 Certificate III in Marine Craft Construction; or</li> <li>(k) Qualification 11760 Certificate III in Shopfitting Kitchen and Detailed Joinery, Trade TAFE course #2147; or</li> <li>(l) Certificate III in Shopfitting and Detailed Joinery Trade TAFE course #5122; or</li> <li>(m) MEM30603 Certificate III in Marine Craft Construction.</li> </ul>
Kitchen, bathroom and laundry renovation	<p>Applicants must hold one qualification from Group A and one from Group B, listed below.</p> <p><u>Group A</u></p> <p>Applicants must hold one of the following two Group A qualifications/licences:</p> <p>(1) Existing supervisor certificate or endorsed contractor licence in one of the following categories/classes:</p> <ul style="list-style-type: none"> <li>(a) Carpentry; or</li> <li>(b) Joinery; or</li> <li>(c) Plumbing; or</li> <li>(d) Wall and floor tiling;</li> </ul> <p><i>OR</i></p> <p>(2) Completion of a qualification from the list below:</p> <ul style="list-style-type: none"> <li>(a) CPC30211 Certificate III in Carpentry; or</li> <li>(b) CPC31311 Certificate III in Wall and Floor Tiling; or</li> <li>(c) CPC31911 Certificate III in Joinery; or</li> <li>(d) CPC32011 Certificate III in Carpentry and Joinery; or</li> <li>(e) CPC31811 Certificate III in Shopfitting; or</li> <li>(f) LMF32109 Certificate III in Cabinet Making (Kitchens and Bathrooms); or</li> <li>(g) CPC30208 Certificate III in Carpentry; or</li> </ul>



<i>Category of residential building work</i>	<i>Qualification, examination or experience</i>
Kitchen, bathroom and laundry renovation <i>continued</i>	<p>(h) CPC31308 Certificate III in Wall and Floor Tiling; or</p> <p>(i) CPC30908 Certificate III in Joinery; or</p> <p>(j) CPC32008 Certificate III in Carpentry and Joinery; or</p> <p>(k) CPC31808 Certificate III in Shopfitting; or</p> <p>(l) LMF32109 Certificate III in Cabinet making (Kitchens and Bathrooms); or</p> <p>(m) LMF32109 Certificate III in Cabinet making (Furniture); or</p> <p>(n) BCG30203 Certificate III in Carpentry; or</p> <p>(o) BCF30100 Certificate III in Off Site Construction (Shopfitting); or</p> <p>(p) LMF30302 Certificate III in Furniture Making; or</p> <p>(q) LMF30402 Certificate III in Furniture Making (Cabinet Making); or</p> <p>(r) LMF30502 Certificate III in Furniture Making (Wood Machinery); or</p> <p>(s) MEM30603 or MEM30705 Certificate III in Marine Craft Construction; or</p> <p>(t) BCG31303 Certificate III in Wall and Floor Tiling.</p> <p><b>Group B</b></p> <p>Applicants must also hold one of the following six Group B qualifications:</p> <p>(1) Completion of the following units of competency:</p> <p>(a) BCGBC4001A / CPCCBC4001A Apply building codes and standards to the construction process for low-rise building projects; and</p> <p>(b) BCGBC4002A / CPCCBC4002A Manage occupational health and safety in the building and construction workplace; and</p> <p>(c) BCGBC4003A / CPCCBC4003A Select and prepare a construction contract; and</p> <p>(d) BCGBC4004A / CPCCBC4004A Identify and produce estimated costs for building and construction projects; and</p> <p>(e) BCGBC4005A / CPCCBC4005A Produce labour and material schedules for ordering; and</p> <p>(f) BCGBC4006A / CPCCBC4006A Select, procure and store construction materials for low-rise projects; and</p> <p>(g) BCGBC4007A / CPCCBC4007A Plan building or construction work; and</p> <p>(h) BCGBC4008A / CPCCBC4008A Conduct on-site supervision of the building and construction project; and</p> <p>(i) BCGBC4009A / CPCCBC4009A Apply legal requirements to building and construction projects;</p> <p><i>OR</i></p> <p>(2) Completion of the following module from the TAFE Certificate IV in Plumbing Technology (8081) and units of competency:</p> <p>(a) 1496A Plumbing contracting principles; and</p> <p>(b) BCGBC4001A / CPCCBC4001A Apply building codes and standards to the construction process for low-rise building projects; and</p> <p>(c) BCGBC4004A / CPCCBC4004A Identify and produce estimated costs for building and construction projects; and</p> <p>(d) BCGBC4006A / CPCCBC4006A Select, procure and store construction materials for low-rise projects; and</p> <p>(e) BCGBC4007A / CPCCBC4007A Plan building or construction work;</p> <p><i>OR</i></p> <p>(2) Completion of the following module from the TAFE Certificate IV in Plumbing Technology (8081) and units of competency:</p> <p>(a) 1496A Plumbing contracting principles; and</p> <p>(b) BCGBC4001A / CPCCBC4001A Apply building codes and standards to the construction process for low-rise building projects; and</p> <p>(c) BCGBC4004A / CPCCBC4004A Identify and produce estimated costs for building and construction projects; and</p>

<i>Category of residential building work</i>	<i>Qualification, examination or experience</i>
Kitchen, bathroom and laundry renovation <i>continued</i>	<p>(d) BCGBC4006A / CPCCBC4006A Select, procure and store construction materials for low-rise projects; and</p> <p>(e) BCGBC4007A / CPCCBC4007A Plan building or construction work;</p> <p><i>OR</i></p> <p>(3) Completion of the following units of competency from LMF40202 Certificate IV in Furnishing Technology and LMF30302 Certificate III in Furniture Making:</p> <p>(a) LMFFT4001A / LMFFT4001B Co-ordinate on site installation of furnishing products; and</p> <p>(b) LMFFT4009A / LMFFT4009B Match furnishing style/materials to customer requirements; and</p> <p>(c) LMFGN3002A / LMFGN3002B Estimate &amp; cost job; and</p> <p>(d) LMFFM3013A / LMFFM3013B Measure &amp; draw site layout for manufactured furniture products; and</p> <p>(e) LMFFM3005A / LMFFM3005B Fabricate custom furniture; and</p> <p>(f) LMFFM3006A / LMFFM3006B Install furniture products;</p> <p><i>OR</i></p> <p>(4) Completion of the following modules from Course 3477 Certificate IV in Building:</p> <p>(a) ABC005 Materials 1; and</p> <p>(b) ABC069 Cost Control and Planning 1; and</p> <p>(c) ABC077 Building Quantities and Estimating 1B; and</p> <p>(d) ABC082 Building Site Supervision; and</p> <p>(e) ABC091 Business Management for Building Industry 1A; and</p> <p>(f) ABC092 Business Management for Building Industry 1B; and</p> <p>(g) ABC102 Residential Site Safety; and</p> <p>(h) ABC088 Building Technology 1;</p> <p><i>OR</i></p> <p>(5) Completion of the following modules from the TAFE Certificate IV in Building Studies (1261):</p> <p>(a) 2182L Cost Control and Planning 1; and</p> <p>(b) 2182F Building Quantities and Estimating 1B; and</p> <p>(c) 2182H Building Site Supervision; and</p> <p>(d) 2182G Business Management for Building Industry 1A; and</p> <p>(e) 2182GG Business Management for Building Industry 1B; and</p> <p>(f) 2182J Residential Site Safety; and</p> <p>(g) 2182C Building Technology 1; and</p> <p>(h) 2182B Construction 1;</p> <p><i>OR</i></p> <p>(6) Completion of the following modules from the TAFE Certificate IV in Plumbing Technology (8081) and course 3477 Certificate IV in Building or TAFE Certificate IV in Building Studies (1261):</p> <p>(a) 1496A Plumbing contracting principles; and</p> <p>(b) ABC005 Materials 1 or 2182A Materials 1; and</p> <p>(c) ABC077 Building Quantities and Estimating 1B or 2182F Building Quantities and Estimating 1B; and</p> <p>(d) ABC088 Building Technology 1 or 2182C Building Technology 1.</p>

<i>Category of residential building work</i>	<i>Qualification, examination or experience</i>
Metal fabrication	<p>(1) Completion of:</p> <p>(a) CPC31111 Certificate III in Steelfixing; or</p> <p>(b) CPC30711 Certificate III in Rigging, including CPCCRI3014A Perform advanced structural steel erection;</p> <p><i>OR</i></p> <p>(2) Completion of any of the following qualifications:</p> <p>(a) CPC31108 Certificate III in Steel Fixing; or</p> <p>(b) MEM30305 Certificate III in Engineering – Fabrication Trade; or</p> <p>(c) CPC30708 Certificate III in Rigging, including CPCCRI3005A Perform advanced structural steel erection; or</p> <p>(d) BCG31103 Certificate III in Steel Fixing; or</p> <p>(e) MEM30305 Certificate III in Engineering – Fabrication Trade; or</p> <p>(f) MEM30398 Certificate III in Engineering – Fabrication Trade; or</p> <p>(g) BCG30703 Certificate III in Rigging, including BCGRI3004B Perform advanced steel erection; or</p> <p>(h) BCG30998 Certificate III in General Construction (Materials Handling) TAFE course #8058; or</p> <p>(i) BCG31298 Certificate III in General Construction (Concreting/Steelfixing).</p>
Minor maintenance and cleaning	<p>(1) Completion of CPC10111 Certificate I in Construction, including:</p> <p>(a) CPCCCM2004A Handle construction materials; and</p> <p>(b) CPCCCM1011A Undertake basic estimation and costing; and</p> <p>(c) additional units.</p> <p><u>Additional units:</u></p> <p>Additional units of competency must be completed to support the type of minor maintenance or cleaning work to be undertaken, for example:</p> <ul style="list-style-type: none"> <li>• To undertake pressure washing/graffiti removal/brick cleaning work, in addition to the Certificate I above, completion of CPCCPD3029A Remove graffiti and apply protective coatings.</li> <li>• To undertake repair, resurfacing or application of a protective coating to bathroom tiles, baths etc, in addition to the Certificate I above, completion of one of the following units: <ul style="list-style-type: none"> <li>– CPCCPD3030A Apply protective paint coating systems; or</li> <li>– CPCCWF3004A Repair wall and floor tiles.</li> </ul> </li> <li>• To undertake non-structural repair work, in addition to the Certificate I above, completion of CPCCPD2013A Remove and replace doors and door and window components.</li> </ul> <p><i>OR</i></p> <p>(2) Completion of CPC10108 Certificate I in General Construction, including:</p> <p>(a) CPCCCM2004A Handle construction materials; and</p> <p>(b) CPCCCM1001A Undertake basic estimation and costing; and</p> <p>(c) additional units.</p> <p><u>Additional units:</u></p> <p>Additional units of competency must be completed to support the type of minor maintenance or cleaning work to be undertaken, for example:</p> <ul style="list-style-type: none"> <li>• To undertake pressure washing/graffiti removal/brick cleaning work, in addition to the Certificate I above, completion of CPCCPD3009A Remove graffiti and apply protective coatings.</li> <li>• To undertake repair, resurfacing or application of a protective coating to bathroom tiles, baths etc, in addition to the Certificate I above, completion of one of the following units: <ul style="list-style-type: none"> <li>– CPCCPD3010A Apply protective paint coating systems; or</li> <li>– CPCCWF3004A Repair wall and floor tiles.</li> </ul> </li> </ul>

<i>Category of residential building work</i>	<i>Qualification, examination or experience</i>
<p>Minor maintenance and cleaning <i>continued</i></p>	<ul style="list-style-type: none"> <li>• To undertake non-structural repair work, in addition to the Certificate I above, completion of CPCCPD2003A Remove and replace doors and door and window components.</li> </ul> <p><i>OR</i></p> <p>(3) Completion of BCG10103 Certificate I in General Construction including:</p> <ul style="list-style-type: none"> <li>(a) BCGVE1001B Handle construction materials; and</li> <li>(b) BCGVE1002B Undertake a basic construction project; and</li> <li>(c) BCGVE1004B Undertake basic estimation and costing; and</li> <li>(d) additional units.</li> </ul> <p><u>Additional units:</u> Additional units of competency must be completed to support the type of minor maintenance or cleaning work to be undertaken, for example:</p> <ul style="list-style-type: none"> <li>• To undertake pressure washing/graffiti removal/brick cleaning work, in addition to the Certificate I above, completion of BCGPD3009B Remove graffiti and apply protective coatings.</li> <li>• To undertake repair, resurfacing or application of a protective coating to bathroom tiles, baths etc, in addition to the Certificate I above, completion of one of the following two units: <ul style="list-style-type: none"> <li>– BCGPD3010B Apply protective paint coating systems; or</li> <li>– BCGWF3004B Repair wall and floor tiles.</li> </ul> </li> <li>• To undertake non-structural repair work, in addition to the Certificate I above, completion of the following three units: <ul style="list-style-type: none"> <li>– BCGCA2001B Handle carpentry materials; and</li> <li>– BCGCA2002B Use carpentry tools and equipment; and</li> <li>– BCGPD2003B Remove and replace doors and door and window furniture.</li> </ul> </li> </ul> <p><i>OR</i></p> <p>(4) Completion of BCG10198 Certificate I in Construction TAFE course #1206.</p>
<p>Minor tradework</p>	<p>(1) Completion of:</p> <ul style="list-style-type: none"> <li>(a) CPC10111 Certificate I in Construction, including CPCCCM2004A Handle construction materials and CPCCCM1011A Undertake basic estimation and costing; and</li> <li>(b) additional units.</li> </ul> <p><u>Additional Units</u> Additional units must be completed to support the type of minor trade work to be undertaken</p> <p><i>OR</i> where there is no relevant unit, training by the relevant manufacturer, industry or supplier, must be undertaken</p> <p><i>OR</i> alternative Certificate qualification must be completed where identified in this instrument.</p> <ul style="list-style-type: none"> <li>• To undertake other minor tradework, in addition to the Certificate I above, training by the relevant manufacturer, industry or supplier, must be completed.</li> <li>• To undertake paving minor tradework, completion of: <ul style="list-style-type: none"> <li>– CPC31611 Certificate III in Paving; or</li> <li>– CPC31608 Certificate III in Paving.</li> </ul> </li> <li>• To undertake bituminous surfacing minor tradework: <ul style="list-style-type: none"> <li>(1) Completion of RII20809 Certificate II in Bituminous Surfacing;</li> </ul> </li> </ul> <p><i>OR</i></p> <p>(2) Completion of RII31009 Certificate III in Bituminous Surfacing;</p>

<i>Category of residential building work</i>	<i>Qualification, examination or experience</i>
Minor tradework <i>continued</i>	<p><i>OR</i></p> <p>(3) Completion of:</p> <p>(a) all of the following:</p> <p>(i) BCG10103 Certificate I in General Construction, including BCGVE1001B Handle construction materials; and</p> <p>(ii) BCGVE1002B Undertake a basic construction project; and</p> <p>(iii) BCGVE1004B Undertake basic estimation and costing; and</p> <p>(b) the following five units:</p> <p>(i) BCCCM2002B Use small plant and equipment; and</p> <p>(ii) BCCCM2007B Spread and compact materials manually; and</p> <p>(iii) BCCBS2001B Conduct tack coat spraying operations; and</p> <p>(iv) BCCBS2003B Safely handle bituminous materials; and</p> <p>(v) BCCBS2002B Hand spread asphalt.</p> <ul style="list-style-type: none"> <li>• To undertake splash-backs minor tradework, completion of LMF10102 Certificate I in Furnishing including LMFGG2001B Use glass and glazing sector hand and power tools.</li> <li>• To undertake kitchen/bathroom bench installation minor tradework:</li> </ul> <p>(1) Completion of LMF20309 Certificate II in Furniture Making;</p> <p><i>OR</i></p> <p>(2) Completion of:</p> <p>(a) CPC10111 Certificate I in Construction, including CPCCCM2004A Handle construction materials and CPCCCM1011A Undertake basic estimation and costing; and</p> <p>(b) the following three units:</p> <p>(i) CPCCST2001A Prepare for stonemasonry construction process; and</p> <p>(ii) CPCCCA2011A Handle carpentry materials; and</p> <p>(iii) CPCCCA2002A Use carpentry tools and equipment;</p> <p><i>OR</i></p> <p>(3) Completion of:</p> <p>(a) CPC10108 Certificate I in Construction including CPCCCM2004A Handle construction materials and CPCCCM1001A Undertake basic estimation and costing; and</p> <p>(b) the following three units:</p> <p>(i) CPCCST2001A Prepare for stonemasonry construction process; and</p> <p>(ii) CPCCCA2001A Handle carpentry materials; and</p> <p>(iii) CPCCCA2002A Use carpentry tools and equipment;</p> <p><i>OR</i></p> <p>(4) Completion of:</p> <p>(a) BCG10103 Certificate I in General Construction including BCGVE1001B Handle construction materials and BCGVE1002B Undertake a basic construction project and BCGVE1004B Undertake basic estimation and costing; and</p> <p>(b) the following three units:</p> <p>(i) BCF1000A Prepare for construction process stonemasonry; and</p> <p>(ii) BCGCA2001B Handle carpentry materials; and</p> <p>(iii) BCGCA2002B Use carpentry tools and equipment.</p> <ul style="list-style-type: none"> <li>• To undertake shower screen enclosure installation minor tradework:</li> </ul> <p>(1) Completion of:</p> <p>(a) CPC10111 Certificate I in Construction, including CPCCCM2004A Handle construction materials and CPCCCM1011A Undertake basic estimation and costing; and</p>

<i>Category of residential building work</i>	<i>Qualification, examination or experience</i>
Minor tradework <i>continued</i>	<p>(b) the following four units:</p> <ul style="list-style-type: none"> <li>(i) CPCCSH2003A Apply and install sealant and sealant devices; and</li> <li>(ii) CPCCJN2001A Assemble components; and</li> <li>(iii) LMFGG1001A / LMFGG1001B Complete a basic glass and glazing project; and</li> <li>(iv) LMFGG3015A / LMFGG3015B Fabricate and install shower screen and wardrobe doors;</li> </ul> <p><i>OR</i></p> <p>(2) Completion of:</p> <ul style="list-style-type: none"> <li>(a) CPC10108 Certificate I in Construction, including CPCCCM2004A Handle construction materials and CPCCCM1001A Undertake basic estimation and costing; and</li> <li>(b) the following four units: <ul style="list-style-type: none"> <li>(i) CPCCSH2003A Apply and install sealant and sealant devices; and</li> <li>(ii) CPCCJN2001A Assemble components; and</li> <li>(iii) LMFGG1001B Complete a basic glass and glazing project; and</li> <li>(iv) LMFGG3015B Fabricate and install shower screen and wardrobe doors;</li> </ul> </li> </ul> <p><i>OR</i></p> <p>(3) Completion of:</p> <ul style="list-style-type: none"> <li>(a) BCG10103 Certificate I in General Construction, including BCGVE1001B Handle construction materials and <ul style="list-style-type: none"> <li>(i) BCGVE1002B Undertake a basic construction project and</li> <li>(ii) BCGVE1004B Undertake basic estimation and costing; and</li> </ul> </li> <li>(b) the following four units: <ul style="list-style-type: none"> <li>(i) BCF2018A Apply and install sealant and sealant devices; and</li> <li>(ii) BCF2013A Assemble components; and</li> <li>(iii) LMFGG1001A Complete a basic glass and glazing project; and</li> <li>(iv) LMFGG3015A Fabricate and install shower screen and wardrobe doors;</li> </ul> </li> </ul> <ul style="list-style-type: none"> <li>• To undertake shade sails and shade systems installation minor tradework: <ul style="list-style-type: none"> <li>(1) Completion of: <ul style="list-style-type: none"> <li>(a) CPC10111 Certificate I in Construction, including CPCCCM2004A Handle construction materials and CPCCCM1011A Undertake basic estimation and costing; and</li> <li>(b) the following two units: <ul style="list-style-type: none"> <li>(i) CPCCCO2013A Carry out concreting to simple forms; and</li> <li>(ii) CPCCCM3003A Work safely around power sources, services and assets;</li> </ul> </li> </ul> </li> </ul> </li> </ul> <p><i>OR</i></p> <p>(2) Completion of LMF21108 Certificate II in Blind and Awnings.</p> <ul style="list-style-type: none"> <li>• To undertake ducting and mechanical ventilation minor tradework, a minimum of two years acceptable practical experience in carrying out ducting or mechanical ventilation work. Applicants are required to undertake a Licence Skills Assessment conducted by the Building Industry Skills Centre.</li> </ul>
Painting	<p>(1) Completion of CPC30611 Certificate III in Painting and Decorating;</p> <p><i>OR</i></p> <p>(2) Completion of any of the following qualifications:</p> <ul style="list-style-type: none"> <li>(a) CPC30608 Certificate III in Painting and Decorating; or</li> <li>(b) BCG30603 Certificate III in Painting and Decorating; or</li> <li>(c) BCG30498 Certificate III in General Construction (Painting &amp; Decorating) TAFE course #8063; or</li> <li>(d) Qualification 11766 Certificate III in Painting and Decorating TAFE course #2155; or</li> <li>(e) Certificate III in Painting and Decorating, Trade TAFE course #5129.</li> </ul>

<i>Category of residential building work</i>	<i>Qualification, examination or experience</i>
Roof plumbing	<p>(1) Completion of:</p> <ul style="list-style-type: none"> <li>(a) CPC32611 Certificate III in Roof Plumbing; or</li> <li>(b) CPC32411 Certificate III in Plumbing including the roofing stream;</li> </ul> <p><i>OR</i></p> <p>(2) Completion of any of the following qualifications:</p> <ul style="list-style-type: none"> <li>(a) CPC32608 Certificate III in Roof Plumbing; or</li> <li>(b) CPC32408 Certificate III in Plumbing including the roofing stream; or</li> <li>(c) Certificate III in Plumbing TAFE course 1270; or</li> <li>(d) BCP30303 Certificate III in Roof Plumbing; or</li> <li>(e) BCP30103 Certificate III in Plumbing including the roofing stream; or</li> <li>(f) Qualification 90119 Certificate III in Metal Roofing Trade TAFE course #7997; or</li> <li>(g) Qualification Certificate in Metal Roofing Trade TAFE course #1424.</li> </ul>
Roof slating	<p>(1) Completion of CPC30811 Certificate III in Roof Tiling including CPCCRT3005A Slate a roof.</p> <p><i>OR</i></p> <p>(2) Completion of any of the following qualifications:</p> <ul style="list-style-type: none"> <li>(a) CPC30808 Certificate III in Roof Tiling including CPCCRT3005A Slate a roof; or</li> <li>(b) BCG30803 Certificate III in Roof Tiling including BCGRT3005B Slate a roof; or</li> <li>(c) BCG30898 Certificate III in General Construction (Roof Tiling) TAFE course #7074; or</li> <li>(d) Qualification 5688 Certificate III in Roof Tiling Trade TAFE course #7948.</li> </ul>
Roof tiling	<p>(1) Completion of CPC30811 Certificate III in Roof Tiling;</p> <p><i>OR</i></p> <p>(2) Completion of any of the following qualifications:</p> <ul style="list-style-type: none"> <li>(a) CPC30808 Certificate III in Roof Tiling; or</li> <li>(b) BCG30803 Certificate III in Roof Tiling; or</li> <li>(c) BCG30898 Certificate III in General Construction (Roof Tiling) TAFE course #7074; or</li> <li>(d) Qualification 5688 Certificate III in Roof Tiling Trade TAFE course #7948.</li> </ul>
Stonemasonry	<p>(1) Completion of CPC32311 Certificate III in Stonemasonry (Monumental/Installation);</p> <p><i>OR</i></p> <p>(2) Completion of any of the following qualifications:</p> <ul style="list-style-type: none"> <li>(a) CPC32308 Certificate III in Stonemasonry (Monumental/Installation); or</li> <li>(a) BCF30600 Certificate III in Stonemasonry (Monumental/Installation); or</li> <li>(a) Completion of Qualification 15765 Certificate III in Stonemasonry TAFE course #8032; or</li> <li>(a) Qualification Certificate III in Stonemasonry TAFE course #2109; or</li> <li>(a) Certificate III in Stonemasonry, Trade TAFE course #5138.</li> </ul>
Structural Landscaping	<p>(1) Completion of AHC30910 Certificate III in Landscape Construction;</p> <p><i>OR</i></p> <p>(2) Completion of any of the following qualifications:</p> <ul style="list-style-type: none"> <li>(a) RTF30403 Certificate III in Horticulture (Landscape); or</li> <li>(a) RUH30498 Certificate III in Horticulture (Landscape) TAFE course #0672; or</li> <li>(a) Certificate III in Landscaping TAFE course #1581.</li> </ul>

<i>Category of residential building work</i>	<i>Qualification, examination or experience</i>
Wall and floor tiling	(1) Completion of CPC31311 Certificate III in Wall and Floor Tiling; <i>OR</i> (2) Completion of any of the following qualifications: (a) CPC31308 Certificate III in Wall and Floor Tiling; or (a) BCG31303 Certificate III in Wall and Floor Tiling; or (a) BCG30198 Certificate III in Wall and Floor Tiling TAFE course #8061; or (a) Qualification 11768 Certificate III in Tiling Wall and Floor TAFE course #2157; or (a) Certificate III in Tiling Wall and Floor Trade TAFE course #5123.
Waterproofing	(1) Completion of CPC31411 Certificate III in Construction Waterproofing; <i>OR</i> (2) Completion of one of the following qualifications: (a) CPC31408 Certificate III in Construction Waterproofing; or (a) BCG31403 Certificate III in Waterproofing (General Construction); or (a) Qualification 90464 Certificate III in General Construction (Waterproofing) TAFE course #8126.
Wet plastering	(1) Completion of CPC31011 Certificate III in Solid Plastering; <i>OR</i> (2) Completion of any of the following qualifications: (a) CPC31008 Certificate III in Solid Plastering; or (a) BCG31003 Certificate III in Solid Plastering; or (a) BCG30398 Certificate III in General Construction (Solid Plastering) TAFE course #8065; or (a) Qualification 11762 Certificate III in Plastering Solid Trade TAFE course #2154; or (a) Certificate III in Solid Plastering, Trade TAFE course #0114.
Any of the above categories	Existing supervisor certificate or endorsed contractor licence immediately before the Commencement Date A New South Wales supervisor certificate or endorsed contractor licence in the same category held immediately before the Commencement Date.
Any of the above categories	Supervisor certificate or endorsed contractor licence held before the Commencement Date but not at the Commencement Date A New South Wales supervisor certificate or endorsed contractor licence in the same category ever held before the Commencement Date but not at the Commencement Date, will meet the requirement for issue of an equivalent authority.



**WILDERNESS ACT 1987**

Addition to Macleay Gorges Wilderness Area

I, ROBYN PARKER, M.P., Minister for the Environment in the State of New South Wales, declare the land described in the Schedule hereunder, within Oxley Wild Rivers National Park, as part of the Macleay Gorges Wilderness, under the provisions of section 8 (1A) of the Wilderness Act 1987.

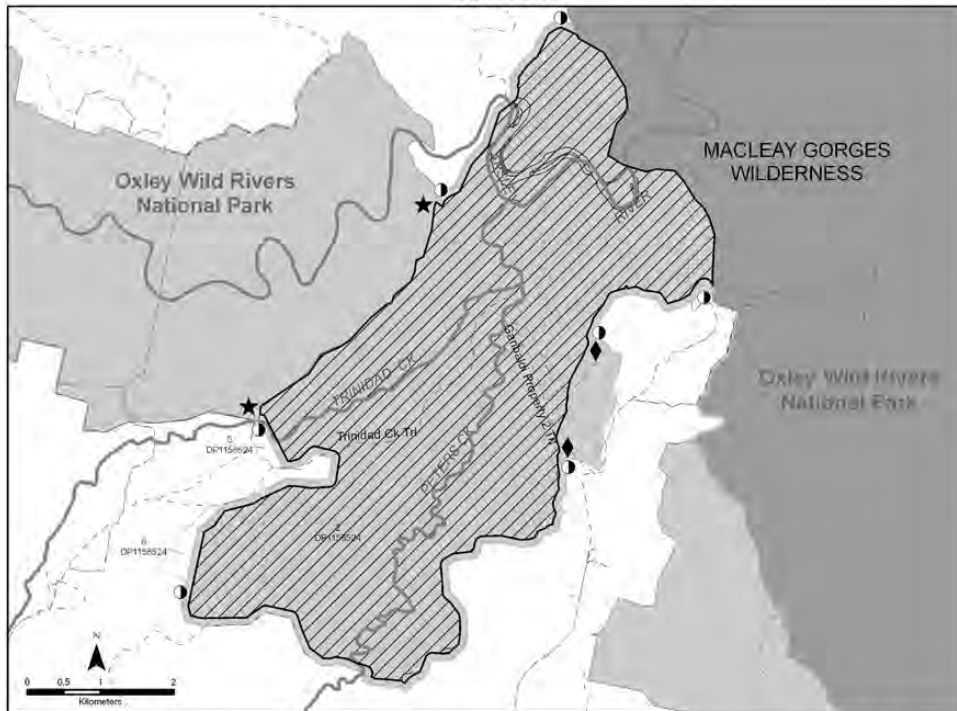
ROBYN PARKER,  
Minister for the Environment

SCHEDULE

LGA – Walcha

County Vernon, Parish Trinidad, about 2600 hectares shown by hatching in the diagram following.

DIAGRAM



**Legend**

- CREEK / RIVER
- - - TRAIL
- ▨ WILDERNESS AREA ADDITION
- EXISTING WILDERNESS AREA
- EXISTING NPWS ESTATE

- WILDERNESS BOUNDARY IS 100m OFFSET FROM PARK BOUNDARY AND WITHIN THE PARK
- ◆ WILDERNESS BOUNDARY FOLLOWS RIDGELINE
- ★ WILDERNESS BOUNDARY IS LOT 2 DP1158524 BOUNDARY

NOTE: UNLESS OTHERWISE INDICATED WILDERNESS BOUNDARY IS EXISTING WILDERNESS BOUNDARY

# PRIVATE ADVERTISEMENTS

## COUNCIL NOTICES

### BLACKTOWN CITY COUNCIL

Local Government Act 1993

Land Acquisition (Just Terms Compensation) Act 1991

Notice of Compulsory Acquisition of Land

BLACKTOWN CITY COUNCIL declares with the approval of the Administrator that the lands described in the Schedule below, excluding any mines or deposits of minerals in the lands, are acquired by compulsory process in accordance with the provisions of the Land Acquisition (Just Terms Compensation) Act 1991 for environmental conservation. Dated at Blacktown this 14th day of November 2011. RON MOORE, General Manager, Blacktown City Council, PO Box 63, Blacktown NSW 2148.

#### SCHEDULE

Lot 11, Section 36, DP 1480  
 Lot 12, Section 36, DP 1480  
 Lot 13, Section 36, DP 1480  
 Lot 14, Section 36, DP 1480 [6190]

### COFFS HARBOUR CITY COUNCIL

Erratum

Correction Notice under Section 162 of the  
 Roads Act 1993

A notice published in the *New South Wales Government Gazette* No. 93, dated 23 September 2011, Folio 5669, the spelling of the following name was in error and is corrected as follows:

<i>Location</i>	<i>New Name</i>
New road off Mimiwali Drive, Bonville.	Extension Mimiwali Drive.

STEVE McGRATH, General Manager, Coffs Harbour City Council, Locked Bag 155, Coffs Harbour NSW 2450. [6191]

### COROWA SHIRE COUNCIL

Roads Act 1993

Land Acquisition (Just Terms Compensation Act) 1991

Notice of Compulsory Acquisition of Land

COROWA SHIRE COUNCIL declares with the approval of Her Excellency the Governor that the land described in the Schedule below, excluding only those mines or deposits in the land expressly reserved to the Crown, are acquired by compulsory process in accordance with the Land Acquisition (Just Terms Compensation) Act 1991, for a public road. Dated at Corowa, this Monday, 14th day of November 2011. B. J. CORCORAN, General Manager, Corowa Shire Council, PO Box 77, Corowa NSW 2646.

#### SCHEDULE

Lot 1, DP 1037356. [6192]

### COROWA SHIRE COUNCIL

Local Government Act 1993

Land Acquisition (Just Terms Compensation) Act 1991

Notice of Compulsory Acquisition of Land

COROWA SHIRE COUNCIL declares with the approval of Her Excellency the Governor that the land described in the Schedule below, excluding only those mines or deposits in the land expressly reserved to the Crown, are acquired by compulsory process in accordance with the Land Acquisition (Just Terms Compensation) Act 1991, for a quarry. Dated at Corowa, this Monday, 14th day of November 2011. B. J. CORCORAN, General Manager, Corowa Shire Council, PO Box 77, Corowa NSW 2646.

#### SCHEDULE

Lot 2, DP 1037356. [6193]

### LIVERPOOL CITY COUNCIL

Naming of Proposed Streets in Elizabeth Hills  
 and Cartwright

Roads Act 1993

COUNCIL under Division 2 of the Roads Regulation 2008 is publicly exhibiting proposed street names for the suburb of Elizabeth Hills and an unnamed street in Cartwright.

A copy of the planning proposal, the development application and relevant material will be available on public exhibition from 25 October 2011 to 8 November 2011 at the following locations;

Council Administration Building Level 2, 33 Moore Street, Liverpool	Liverpool Central Library Library Plaza 170 George Street Liverpool
8:30am-5:00pm, Monday-Friday (Public Holidays excluded)	9:00am-5:00pm, Monday-Friday 9:00am-12:30pm, Saturday (Public Holidays excluded)

Or on Councils website at [www.liverpool.nsw.gov.au](http://www.liverpool.nsw.gov.au)

Written submissions are invited from the public and should be addressed to the General Manager (quoting File No 2009/0812) and received by the closing date of the exhibition period.

Should you have any enquiries regarding the proposed street names please contact James Semple, Strategic Planner on (02) 9821 9156 or at [SP3@liverpool.nsw.gov.au](mailto:SP3@liverpool.nsw.gov.au)

FAROOQ PORTELLI, General Manager, Liverpool City Council, 33 Moore Street, Liverpool NSW 2170, tel: 9821 9156. [6194]

**NORTH SYDNEY COUNCIL**

Local Government Act 1993, Section 50 (6)

Dedication as Drainage Reserve

NOTICE is hereby given that pursuant to section 50 (6) of the Local Government Act 1993, North Sydney Council has dedicated the land described in the Schedule below as a drainage reserve. PENNY HOLLOWAY, General Manager, North Sydney Council, PO Box 12, North Sydney NSW 2059.

**SCHEDULE**

Lot 1 in DP 1170407, located adjacent to No. 30 Cowdroy Avenue, Cremorne, Parish of Willoughby, County of Cumberland. [6195]

**ORANGE CITY COUNCIL**

Pesticides Regulation 1995

Pesticides Use Notification Plan

NOTICE is given pursuant to Pesticides Regulation 1995, that Orange City Council upon publication of this Notice has completed its Pesticide Use Notification Plan including public consultation. The plan is applicable to areas of public open space under the care and control of Orange City Council and within the Orange City Council Local Government Area.

The plan can be viewed at the Civic Centre, Byng Street, Orange or at [www.orange.nsw.gov.au](http://www.orange.nsw.gov.au). G. STYLES, General Manager, Orange City Council, Civic Centre, Byng Street, Orange NSW 2800. [6196]

**PORT STEPHENS COUNCIL**

Section 162 Roads Act 1993

Naming of Public Roads

PURSUANT to section 162 (1) Council has assigned the names as described below:

Description:

Being 11 new roads within subdivision of Lot 2428, DP 1148801 these roads run both north and south off Spinnaker Way and generally west of Bagnall Beach Road at Corlette (PSC2011-03138)

Names:

Gawul Circuit	Girambin Street
Duran Street	Burrugi Street
Wulung Street	Muraway Street,
Guyang Street	Bowline Circuit
Latitude Street	Ebbtide Way
Tacking Street	

Description:

Being 4 new streets within subdivision of part of Lot 7, DP 270466 (stages 11 & 12) which run generally north off Seaside Boulevard at Fern Bay. (PSC2011-03256)

Names:

Water Street	Grove Street
Norfolk Street	Providence Avenue

PETER GESLING, General Manager, Port Stephens Council, PO Box 42, Raymond Terrace NSW 2324. [6197]

**SUTHERLAND SHIRE COUNCIL**

Roads Act 1993

Roads (General) Regulation 2008, Part 2, Division 2

Naming of Roads

NOTICE is hereby given that Sutherland Shire Council, in pursuance of section 162 of the Roads Act 1993 and Part 2 of the Roads (General) Regulation 2008, has named/renamed the following roads:

<i>Location</i>	<i>Name</i>
Northern section of Oakwood Street, between River Road and Sunbury Street.	Sandstone Close.
Section of Menai Road east of Allison Crescent between Parc Menai and Menai Marketplace.	Duncomb Place.
Section of River Road, between 191R and 189 Prince Edward Park Road.	Prince Edward Park Road.
Unnamed lane between Travis Place and Bachli Place.	Travis Place.

The above road names were advertised and no objections to the proposed names have been received. JOHN RAYNER, General Manager, Sutherland Shire Council Locked Bag 17, Sutherland NSW 1499. [6198]

**ESTATE NOTICES**

NOTICE of intended distribution of estate. – Any person having any claim upon the estate of DOROTHY GRANT, late of 29 Prince Street, Mosman, in the State of New South Wales, widow, who died on 12 February 2011, must send particulars of the claim to the executor, Elizabeth Anne Clark, c.o. Truman Hoyle Lawyers, Level 11, 68 Pitt Street, Sydney NSW 2000, within 31 days from the publication of this notice. After that time and after six months from the date of the death of the deceased the assets of the estate and the property may be conveyed and distributed having regard only to the claims of which at the time of conveyance or distribution the executor has notice. Probate was granted in New South Wales on 14 November 2011. TRUMAN HOYLE LAWYERS, Level 11, 68 Pitt Street, Sydney NSW 2000 (DX 263, Sydney), tel.: (02) 9226 9888. Reference: SR 93226. [6199]

**OTHER NOTICES****NOTICE OF SALE**

UNLESS the Writ for Levy of Property issued from the Sydney Supreme Court, Case No. 2010/00393396, is previously satisfied, the Parramatta Sheriff's Office intends to sell by Public Auction the following Real Property of Antonio LO GIUDICE and Giuseppina (Josephine) LO GIUDICE at 6 Haven Street, Merrylands NSW 2160, being the whole of the land in Certificate of Title Folio Identifier 42/15443, containing a dwelling thereon.

The auction sale will be held at Raine & Horne Parramatta premises situated at 96 George Street, Parramatta, on Wednesday, 7 December 2011, at 6:00 p.m. Please address all enquiries relating to the proposed sale and copies of the contract to Chad Makary at Raine & Horne on tel. 9635 4788. C/Inspector SHANE FLEXMAN, Parramatta Sheriff's Office, tel. 8688 4530. [6200]

**AUSGRID**

Electricity Supply Act 1995

Land Acquisition (Just Terms Compensation) Act 1991

Notice of Compulsory Acquisition of Easement at Belmont

AUSGRID declares, with the approval of Her Excellency the Governor and the Executive Council, that the interest in land described in Schedule 1 of this notice affecting the land described in Schedule 2 of this notice is acquired by compulsory process in accordance with the provisions of the Land Acquisition (Just Terms Compensation) Act 1991, for the purposes of the Electricity Supply Act 1995.

Dated: 9 November 2011.

Signed for and on behalf of Ausgrid of 570 George Street, Sydney, by Katherine Margaret GUNTON, its duly constituted Attorney pursuant to Power of Attorney registered Book 4528, No. 401.

---

**SCHEDULE 1**

Easement for electricity purposes on the terms set out in Memorandum No. AC 289041 filed at Land and Property Management Authority New South Wales as if the easement was an easement for electricity works.

---

**SCHEDULE 2**

All that piece or parcel of land at Belmont in the local government area of Lake Macquarie, Parish of Kahibah and County of Northumberland, being an easement affecting that part of Lot 2, DP 537587 designated (E) on DP 1158858.

[6201]