



# Government Gazette

OF THE STATE OF  
NEW SOUTH WALES

**Number 122**  
**Friday, 9 December 2011**

Published under authority by Government Advertising

## LEGISLATION

### Online notification of the making of statutory instruments

Week beginning 28 November 2011

THE following instruments were officially notified on the NSW legislation website ([www.legislation.nsw.gov.au](http://www.legislation.nsw.gov.au)) on the dates indicated:

#### Proclamations commencing Acts

Technical and Further Education Commission Amendment (Staff Employment) Act 2011 No 53 (2011-605)  
— published LW 1 December 2011

#### Regulations and other statutory instruments

Crimes (Sentencing Procedure) Amendment (Certificates) Regulation 2011 (2011-607) —  
published LW 2 December 2011

District Court Amendment (Summary Criminal Proceedings) Rule 2011 (2011-608) —  
published LW 2 December 2011

Environmental Planning and Assessment Further Amendment (Part 3A Repeal) Regulation 2011  
(2011-606) — published LW 1 December 2011

Institute of Teachers Amendment (Quality Teaching Council) Regulation 2011 (2011-609) —  
published LW 2 December 2011

Mental Health Amendment (Interstate Agreements) Regulation 2011 (2011-610) —  
published LW 2 December 2011

Ports and Maritime Administration Amendment (Maritime Advisory Council) Regulation 2011 (2011-611) —  
published LW 2 December 2011

Road Amendment (Garbage Truck Driver Exemption) Rules 2011 (2011-612) —  
published LW 2 December 2011

Road Transport (General) Amendment (Certification of Vehicles) Regulation 2011 (2011-613) —  
published LW 2 December 2011

Road Transport (Vehicle Registration) Amendment (Certification of Vehicles) Regulation 2011 (2011-614) —  
published LW 2 December 2011

Water Sharing Plan for the NSW Murray Darling Basin Fractured Rock Groundwater Sources 2011  
(2011-615) — published LW 2 December 2011

Water Sharing Plan for the NSW Murray Darling Basin Porous Rock Groundwater Sources 2011 (2011-616)  
— published LW 2 December 2011

---

## Assents to Acts

---

### ACTS OF PARLIAMENT ASSENTED TO

Legislative Council Office, Sydney, 25 November 2011

IT is hereby notified, for general information, that Her Excellency the Governor has, in the name and on behalf of Her Majesty, this day assented to the undermentioned Acts passed by the Legislative Council and Legislative Assembly of New South Wales in Parliament assembled, viz.:

Act No. 65, 2011 – An Act to amend the Director of Public Prosecutions Act 1986 to make further provision for the duty of disclosure imposed on police officers investigating offences. [**Director of Public Prosecutions Amendment (Disclosures) Act 2011**].

DAVID BLUNT,  
Clerk of the Parliaments

---

### ACTS OF PARLIAMENT ASSENTED TO

Legislative Council Office, Sydney, 28 November 2011

IT is hereby notified, for general information, that Her Excellency the Governor has, in the name and on behalf of Her Majesty, this day assented to the undermentioned Acts passed by the Legislative Council and Legislative Assembly of New South Wales in Parliament assembled, viz.:

Act No. 66, 2011 – An Act to make miscellaneous amendments to the Water Industry Competition Act 2006, Water Industry Competition (General) Regulation 2008 and Local Government (General) Regulation 2005. [**Water Industry Competition Amendment Act 2011**].

Act No. 67, 2011 – An Act to amend the Work Health and Safety Act 2011 to make further provision for the commencement, administration and operation of that Act; and to make consequential and other amendments to certain other Acts. [**Work Health and Safety Legislation Amendment Act 2011**].

Act No. 68, 2011 – An Act to amend the Industrial Relations Act 1996 to enable the rescission of awards that have no current application to any employer or employee; and for other purposes. [**Industrial Relations Amendment (Non-operative Awards)**].

Act No. 69, 2011 – An Act to amend the Valuation of Land Act 1916 to provide for the making of private valuations of land by the Valuer-General and to make further provision for the valuation of heritage restricted land; and to amend the Heritage Act 1977 to make further provision for the valuation of land on the State Heritage Register. [**Valuation of Land Amendment Act 2011**].

Act No. 70, 2011 – An Act to regulate the provision of certain children's education and care services; to align the regulation of those services with the Children (Education and Care Services) National Law (NSW); and for other purposes. [**Children (Education and Care Services) Supplementary Provisions Act 2011**].

DAVID BLUNT,  
Clerk of the Parliaments

---

### ACTS OF PARLIAMENT ASSENTED TO

Legislative Council Office, Sydney, 30 November 2011

IT is hereby notified, for general information, that Her Excellency the Governor has, in the name and on behalf of Her Majesty, this day assented to the undermentioned Acts passed by the Legislative Council and Legislative Assembly of New South Wales in Parliament assembled, viz.:

Act No. 73, 2011 – An Act to amend the Police Act 1990 with respect to the death or disability of police officers; to amend consequentially the State Authorities Superannuation Act 1987 and the Industrial Relations Act 1996; to rescind consequentially industrial award provisions relating to payments for the death or disability of police officers; and for other purposes. [**Police Amendment (Death and Disability) Act 2011**].

DAVID BLUNT,  
Clerk of the Parliaments

---

---

## Proclamations

---



New South Wales

# Poisons and Therapeutic Goods Amendment (Poisons List) Proclamation 2011

under the

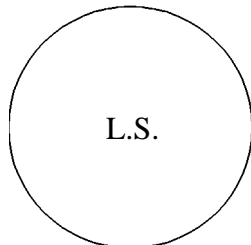
Poisons and Therapeutic Goods Act 1966

MARIE BASHIR, Governor  
Governor

I, Professor Marie Bashir AC, CVO, Governor of the State of New South Wales, on the recommendation of the Minister for Health, and in pursuance of section 8 of the *Poisons and Therapeutic Goods Act 1966*, make the following Proclamation.

Signed and sealed at Sydney, this 30th day of November 2011. 2011.

By Her Excellency's Command,



JILLIAN SKINNER, M.P.,  
Minister for Health  
Minister for Health

GOD SAVE THE QUEEN!

### Explanatory note

The object of this Proclamation is to update a reference to a standard referred to in the Poisons List under section 8 of the *Poisons and Therapeutic Goods Act 1966*.

Clause 1 Poisons and Therapeutic Goods Amendment (Poisons List) Proclamation  
2011

---

## **Poisons and Therapeutic Goods Amendment (Poisons List) Proclamation 2011**

under the

Poisons and Therapeutic Goods Act 1966

### **1 Name of Proclamation**

This Proclamation is the *Poisons and Therapeutic Goods Amendment (Poisons List) Proclamation 2011*.

### **2 Commencement**

This Proclamation commences on the day on which it is published in the Gazette.

### **3 Amendment of Poisons List**

Omit “*Standard for the Uniform Scheduling of Drugs and Poisons*” wherever occurring in Schedules 1–8 of the Poisons List.

Insert instead “*Standard for the Uniform Scheduling of Medicines and Poisons*”.

---

## Other Legislation

---



New South Wales

### Notice of Final Determination

under the

Threatened Species Conservation Act 1995

The Scientific Committee established under the *Threatened Species Conservation Act 1995* has made a final determination to insert the following species as an endangered species under that Act and, accordingly, Schedule 1 to that Act is amended by inserting in Part 1 before the heading “Rostratulidae” (under the heading “Birds”):

Scolopacidae

*Calidris ferruginea* (Pontoppidan, 1763)

Curlew  
Sandpiper

This Notice commences on the day on which it is published in the Gazette.

~~Dated, this~~ 24th day of November 2011.

2011.

Dr Richard Major  
Chairperson of the Scientific Committee

#### Copies of final determination and reasons

Copies of the final determination and the reasons for it are available to members of the public (free of charge) as follows:

- (a) on the Internet at [www.environment.nsw.gov.au](http://www.environment.nsw.gov.au),
- (b) by contacting the Scientific Committee Unit, by post C/- Office of Environment and Heritage, PO Box 1967, Hurstville BC NSW 1481, by telephone (02) 9585 6940 or by facsimile (02) 9585 6989,
- (c) in person at the Office of Environment and Heritage Information Centre, Level 14, 59–61 Goulburn St, Sydney.



New South Wales

## Notice of Final Determination

under the

Threatened Species Conservation Act 1995

The Scientific Committee established under the *Threatened Species Conservation Act 1995* has made a final determination to insert the following species as an endangered species under that Act and, accordingly, Schedule 1 to that Act is amended by inserting in Part 1 in alphabetical order in the matter relating to Orchidaceae under the heading “Plants”:

- |                                                      |                     |
|------------------------------------------------------|---------------------|
| * <i>Pterostylis bicornis</i> D.L. Jones & M.A. Clem | Horned<br>Greenhood |
|------------------------------------------------------|---------------------|

This Notice commences on the day on which it is published in the Gazette.

Dated, ~~this~~ 24th day of November 2011. 2011.

Dr Richard Major  
Chairperson of the Scientific Committee

### Copies of final determination and reasons

Copies of the final determination and the reasons for it are available to members of the public (free of charge) as follows:

- (a) on the Internet at [www.environment.nsw.gov.au](http://www.environment.nsw.gov.au),
- (b) by contacting the Scientific Committee Unit, by post C/- Office of Environment and Heritage, PO Box 1967, Hurstville BC NSW 1481, by telephone (02) 9585 6940 or by facsimile (02) 9585 6989,
- (c) in person at the Office of Environment and Heritage Information Centre, Level 14, 59–61 Goulburn St, Sydney.



New South Wales

## Notice of Final Determination

under the

Threatened Species Conservation Act 1995

The Scientific Committee established under the *Threatened Species Conservation Act 1995* has made a final determination to insert the species referred to in paragraph (a) as an endangered species under that Act and, as a consequence, to omit a reference to that species as a vulnerable species and, accordingly:

- (a) Schedule 1 to that Act is amended by inserting in Part 1 before the heading “Gekkonidae” (under the heading “Reptiles”):

Dermochelyidae

\* *Dermochelys coriacea* (Vandelli, 1761) Leatherback Turtle

- (b) Schedule 2 to that Act is amended by omitting from Part 1 under the heading “Reptiles”:

Dermochelyidae

\* *Dermochelys coriacea* (Vandelli, 1761) Leathery Turtle

This Notice commences on the day on which it is published in the Gazette.

**Dated, this 24th day of November 2011.** 2011.

Dr Richard Major  
Chairperson of the Scientific Committee

### Copies of final determination and reasons

Copies of the final determination and the reasons for it are available to members of the public (free of charge) as follows:

- (a) on the Internet at [www.environment.nsw.gov.au](http://www.environment.nsw.gov.au),

Notice of Final Determination

- 
- (b) by contacting the Scientific Committee Unit, by post C/- Office of Environment and Heritage, PO Box 1967, Hurstville BC NSW 1481, by telephone (02) 9585 6940 or by facsimile (02) 9585 6989,
  - (c) in person at the Office of Environment and Heritage Information Centre, Level 14, 59–61 Goulburn St, Sydney.



**OFFICIAL NOTICES****Appointments****APPOINTMENT**

The Legislature

HER Excellency the Governor, with the advice of the Executive Council, has approved the following appointment to the position of Serjeant-at-Arms of the Legislative Assembly on and from 10 August 2011:

Leslie Eric GÖNYE,  
Serjeant-at-Arms of the Legislative Assembly.

BARRY O'FARRELL, M.P.,  
Premier

**EDUCATION ACT 1990**

Notification of an Appointment to the Board of Studies

I, ADRIAN PICCOLI, M.P., Minister for Education, in pursuance of Schedule 1, Clause 6 of the Education Act 1990, appoint Mr Ian George BAKER as an alternative member of the Board of Studies, being a nominee provided under section 100 (3) (c), for a term commencing on and from 6 December 2011 until 4 July 2013.

ADRIAN PICCOLI, M.P.,  
Minister for Education

**CONSTITUTION ACT 1902**

Ministerial Arrangements During the Absence of the  
Minister for Citizenship and Communities and  
Minister for Aboriginal Affairs

PURSUANT to section 36 of the Constitution Act 1902, Her Excellency the Governor, with the advice of the Executive Council, has authorised the Honourable K. J. Humphries, M.P., Minister for Mental Health, Minister for Healthy Lifestyles and Minister for Western New South Wales to act for and on behalf of the Minister for Citizenship and Communities and Minister for Aboriginal Affairs, on and from 10:00 am, 14 December 2011, with a view to his performing the duties of the Honourable V. Dominello, M.P., during his absence from duty.

BARRY O'FARRELL, M.P.,  
Premier

Department of Premier and Cabinet, Sydney  
7 December 2011

## Roads and Maritime Services

### ROADS TRANSPORT (GENERAL) ACT 2005

Notice under Clause 20 of the Road Transport (Mass, Loading and Access) Regulation 2005

BATHURST REGIONAL COUNCIL, in pursuance of Division 4 of Part 2 of the Road Transport (Mass, Loading and Access) Regulation 2005, by this Notice, specify the routes and areas on or in which B-Doubles may be used subject to any requirements or conditions set out in the Schedule.

Dated: 24 November 2011.

Mr DAVID JOHN SHERLEY,  
General Manager,  
Bathurst Regional Council  
(By delegation from the Minister for Roads)

#### SCHEDULE

**1. Citation**

This Notice may be cited as the Bathurst Regional Council B-Doubles Notice No. 3/ 2011.

**2. Commencement**

This Notice takes effect on Saturday, 31 December 2011.

**3. Effect**

This Notice remains in force for Saturday, 31 December 2011 unless it is amended or repealed.

**4. Application**

This Notice applies to B-Doubles that comply with Schedule 1 of the Road Transport (Mass, Loading and Access) Regulation 2005 and Schedule 2 of the Road Transport (Vehicle Registration) Regulation 2007.

**5. Routes**

B-Double routes within the Bathurst Regional Council.

<i>Type</i>	<i>Road No.</i>	<i>Road Name</i>	<i>Starting Point</i>	<i>Finishing Point</i>
25.	000.	Peel Street, Bathurst.	Durham Street, Bathurst.	Morrisset Street, Bathurst.
25.	000.	Morrisset Street, Bathurst.	Peel Street, Bathurst.	Commonwealth, Street Bathurst.
25.	000.	Commonwealth Street, Bathurst.	Morrisset Street, Bathurst.	Durham Street, Bathurst.

**ROAD TRANSPORT (GENERAL) ACT 2005**

Notice under Clause 20 of the Road Transport (Mass, Loading and Access) Regulation 2005

MOREE PLAINS SHIRE COUNCIL, in pursuance of Division 4 of Part 2 of the Road Transport (Mass, Loading, Access) Regulation 2005, by this Notice, specify the routes and areas on or in which 25metre B-Doubles may be used subject to any requirements or conditions set out in the Schedule.

Dated: 5 December 2011.

Mr DAVID ABER,  
General Manager,  
Moree Plains Shire Council  
(by delegation from the Minister for Roads)

**SCHEDULE****1. Citation**

This Notice may be cited Moree Plains Shire Council 25 Metre B-Double Route Notice No. 2/2011.

**2. Commencement**

This Notice takes effect on the date of gazettal.

**3. Effect**

This Notice remains in force until 30 September 2015 unless it is amended or repealed earlier.

**4. Application**

This Notice applies to those 25 metre B-Double vehicles which comply with Schedule 1 of the Road Transport (Mass, Loading and Access) Regulation 2010 and Schedule 2 of the Road Transport (Vehicle Registration) Regulation 2007.

**5. Routes**

<i>Type</i>	<i>Road No.</i>	<i>Road Name</i>	<i>Starting Point</i>	<i>Finishing Point</i>
25.	000.	Blueberry Road, Moree.	Newell Highway.	Des Young Drive.
25.	000.	Des Young Drive, Moree.	Blueberry Road.	End of road.

**ROADS ACT 1993**

Notice of Dedication of Land as Public Road at Kerri  
Kerri in the Wakool Shire Council area

Roads and Maritime Services, by its delegate, dedicates the land described in the schedule below as public road under section 10 of the Roads Act 1993.

T D Craig  
Manager, Compulsory Acquisition & Road Dedication  
Roads and Maritime Services

\_\_\_\_\_

**SCHEDULE**

ALL that piece or parcel of land situated in the Wakool Shire Council area, Parish of The Willows and County of Cairra, shown as Lot 101 Deposited Plan 1155525.

(RMS Papers: 10M2647; RO 14/469.1101)

**ROADS ACT 1993****Section 31**

Fixing or Varying of Levels of part of the HW 1 Princes Highway in the Local Government Area of Bega Valley

Roads and Maritime Services by this Order under Section 31 of the Roads Act 1993, fixes or varies the levels of the Princes Highway between the bridge over Bega River and Finucane Lane at Bega, as shown on Roads and Maritime Services plan No 0001.032.RC.0857.

I Archer  
Project Services Manager  
Roads and Maritime Services  
Level 4, 90 Crown Street  
Wollongong NSW 2500

(RMS Papers: 32.5357; RO 4/32.120 & D00344.PMD.06)

**ROADS ACT 1993****LAND ACQUISITION (JUST TERMS  
COMPENSATION) ACT 1991**

Notice of Compulsory Acquisition and Dedication as Public Road of land at Dee Why in the Warringah Council area

Roads and Maritime Services by its delegate declares, with the approval of Her Excellency the Governor, that the land described in the schedule below is acquired by compulsory process under the provisions of the Land Acquisition (Just Terms Compensation) Act 1991 for the purposes of the Roads Act 1993 and further dedicates the land as public road under Section 10 of the Roads Act 1993.

T D Craig  
Manager, Compulsory Acquisition & Road Dedication  
Roads and Maritime Services

\_\_\_\_\_

**SCHEDULE**

ALL that piece or parcel of land situated in the Warringah Council area, Parish of Manly Cove and County of Cumberland, shown as Lot 31 Deposited Plan 1170374 being part of the land in Certificate of Title 7146/1069201.

The land is said to be in the possession of the Crown and Warringah Council (Trustee).

(RMS Papers: 11M3310; RO 479.11061)

## ROADS ACT 1993

Notice of Dedication of Land as Public Road at Epping in the Hornsby Shire Council area

Roads and Maritime Services, by its delegate, dedicates the land described in the schedule below as public road under section 10 of the Roads Act 1993.

T D Craig  
Manager, Compulsory Acquisition & Road Dedication  
Roads and Maritime Services

---

SCHEDULE

ALL those pieces or parcels of land situated in the Hornsby Shire Council area, Parish of Field of Mars and County of Cumberland, shown as:

<u>Description</u>	<u>Title Reference</u>
The area of ½ perch shown on Deposited Plan 438375	Certificate of Title Volume 3014 Folio 43
The area of 1 9/10 perches shown on Deposited Plan 342079	Certificate of Title Volume 3736 Folio 74
Lot 1 Deposited Plan 191744	Certificate of Title Volume 1103 Folio 205
The residue of Lot 5 Deposited Plan 15049 after the excision of that part of Lot 1 Deposited Plan 430745 within the said Lot 5	Certificate of Title Volume 4533 Folio 168
Lot 2 Deposited Plan 191744	Certificate of Title Volume 4253 Folio 129
Lot A Deposited Plan 341508	Certificate of Title Volume 4803 Folio 250
The land described on Deposited Plan 343454 as “Area to be acquired from Lot 13 Deposited Plan 15049 - 4 3/10 p”	Certificate of Title Volume 4162 Folio 155
The residue of Lot 12 Deposited Plan 15049 after the excision of Lot A Deposited Plan 344147	Certificate of Title Volume 4637 Folio 59
The residue of Lot 11 Deposited Plan 15049 after the excision of that part of Lot B Deposited Plan 344147 within the said Lot 11	Certificate of Title Volume 4927 Folio 75
The residue of Lot 10 Deposited Plan 15049 after the excision of those parts of Lots B and C Deposited Plan 344147 within the said Lot 10	Certificate of Title Volume 4902 Folio 107
The residue of Lot 9 Deposited Plan 15049 after the excision of those parts of Lots C and D Deposited Plan 344147 and that part of the area of 2 ½ perches shown on RTA Plan 0373.201.SS.0249 (the said 2 ½ perches being land resumed and declared to be public road by notification in Government Gazette No 197 dated 8 December 1954) within the said Lot 9	Certificate of Title Volume 4920 Folio 48
The residue of Lot 8 Deposited Plan 15049 after the excision of those parts of Lot D Deposited Plan 344147 and that part the area of 2 ½ perches shown on RTA Plan 0373.201.SS.249 (the said 2 ½ perches being land resumed and declared to be public road by notification in Government Gazette No 197 dated 8 December 1954) within the said Lot 8	Certificate of Title Volume 4358 Folio 151
The land described on Deposited Plan 342486 as “Area to be acquired from Lot 27 Deposited Plan 15049 – 2 3/10 p”	Certificate of Title Volume 4277 Folio 130
The area of 34 3/10 perches delineated on Deposited Plan 342486, being also part of Lot 26 Deposited Plan 15049	Certificate of Title Volume 5462 Folio 205

(continued over page)

(continued from previous page)

<u>Description</u>	<u>Title Reference</u>
The area of 15 perches delineated on Deposited Plan 342486, being also part of Lot 25 Deposited Plan 15049	Folio Identifier 25 / 15049
Lot 7 Deposited Plan 430830	Certificate of Title Volume 4851 Folio 119
Lot 1 Deposited Plan 430830	Certificate of Title Volume 4147 Folio 86
Lot 1 Deposited Plan 342487	Certificate of Title Volume 4367 Folio 73
The area of 30 ½ perches delineated on Deposited Plan 342486, being also part of Lot 32 Deposited Plan 15049	Certificate of Title Volume 5462 Folio 205
Lot 2 Deposited Plan 430830	Certificate of Title Volume 4902 Folio 107
Lot 3 Deposited Plan 430830	Certificate of Title Volume 4536 Folio 17
Lot 4 Deposited Plan 430830	Certificate of Title Volume 4536 Folio 17
Lot A Deposited Plan 341361	Certificate of Title Volume 3799 Folio 43
The area of 18 perches shown on Deposited Plan 341362	Certificate of Title Volume 4282 Folio 168
The area of 1 rood 28 <sup>1</sup> / <sub>10</sub> perches shown on Deposited Plan 341362	Certificate of Title Volume 4386 Folio 207
The area of 2 roods 23 <sup>6</sup> / <sub>10</sub> perches shown on Deposited Plan 341362	Certificate of Title Volume 851 Folio 245

(RMS Papers: 10M1501; RO 201.12079)

**ROADS ACT 1993****ROADS REGULATION 2008**

## Naming of a Public Road

NOTICE is hereby given that Roads and Maritime Services in pursuance of section 162 of the Roads Act 1993 and the Roads Regulation 2008, has named a public road in the local government areas of Bogan and Brewarrina as described below:

That section of Main Road 70 from the Mitchell Highway at Coolabah, via Stoney Hills and Gongolgon to the Kamilaroi Highway at Brewarrina to be known as "*Arthur Hall VC Way*"

T D Craig  
Manager, Compulsory Acquisition & Road Dedication  
Roads and Maritime Services

(RMS Papers: 55.5320)

## Department of Trade and Investment, Regional Infrastructure and Services

NOTICE is given that the following applications have been received:

### EXPLORATION LICENCE APPLICATIONS

(T11-0370)

No. 4446, DRILLTEST (AUSTRALIA) PTY LTD (ACN 112 156 055), area of 50 units, for Group 1, dated 30 November 2011. (Broken Hill Mining Division).

(T11-0371)

No. 4447, DRILLTEST (AUSTRALIA) PTY LTD (ACN 112 156 055), area of 50 units, for Group 1, dated 30 November 2011. (Broken Hill Mining Division).

(T11-0372)

No. 4448, DRILLTEST (AUSTRALIA) PTY LTD (ACN 112 156 055), area of 50 units, for Group 1, dated 30 November 2011. (Broken Hill Mining Division).

(T11-0373)

No. 4449, HILL END GOLD LIMITED (ACN 072 692 365), area of 30 units, for Group 1, dated 2 December 2011. (Orange Mining Division).

(T11-0375)

No. 4450, AUSMOLY PTY LTD (ACN 154 566 668), area of 14 units, for Group 1, dated 6 December 2011. (Inverell Mining Division).

CHRIS HARTCHER, M.P.,  
Minister for Resources and Energy

NOTICE is given that the following applications have been refused:

### EXPLORATION LICENCE APPLICATIONS

(T09-0248)

No. 44, Tito TRAPUZZANO, County of Richmond, Map Sheet (9439). Refusal took effect on 28 November 2011.

(T09-0250)

No. 45, Tito TRAPUZZANO, County of Drake, County of Richmond and County of Rous, Map Sheet (9440). Refusal took effect on 28 November 2011.

CHRIS HARTCHER, M.P.,  
Minister for Resources and Energy

NOTICE is given that the following applications for renewal have been received:

(T03-0095)

Exploration Licence No. 6167, PERILYA BROKEN HILL LIMITED (ACN 099 761 289), area of 1 units. Application for renewal received 30 November 2011.

(11-6319)

Exploration Licence No. 6490, ASIA PACIFIC GOLD CORPORATION PTY LTD (ACN 113 025 657), area of 51 units. Application for renewal received 2 December 2011.

(07-0352)

Exploration Licence No. 6963, EAGLEHAWK GEOLOGICAL CONSULTING PTY LTD (ACN 061 324

454), area of 50 units. Application for renewal received 30 November 2011.

(06-7060)

Exploration Licence No. 6969, RAPTOR MINERALS LIMITED (ACN 101 168 343), area of 8 units. Application for renewal received 1 December 2011.

(07-0354)

Exploration Licence No. 6976, EAGLEHAWK GEOLOGICAL CONSULTING PTY LTD (ACN 061 324 454), area of 50 units. Application for renewal received 30 November 2011.

(07-0351)

Exploration Licence No. 6984, EAGLEHAWK GEOLOGICAL CONSULTING PTY LTD (ACN 061 324 454), area of 50 units. Application for renewal received 30 November 2011.

CHRIS HARTCHER, M.P.,  
Minister for Resources and Energy

### RENEWAL OF CERTAIN AUTHORITIES

NOTICE is given that the following authorities have been renewed:

(11-1676)

Exploration Licence No. 5565, RIMFIRE PACIFIC MINING NL (ACN 006 911 744), County of Cunningham, Map Sheet (8331, 8431), area of 4 units, for a further term until 23 March 2013. Renewal effective on and from 21 November 2011.

(T99-0100)

Exploration Licence No. 5648, IVANPLATS SYERSTON PTY LIMITED (ACN 008 755 155), Counties of Cunningham and Kennedy, Map Sheet (8332, 8432), area of 7 units, for a further term until 24 November 2012. Renewal effective on and from 21 November 2011.

(T00-0185)

Exploration Licence No. 5830, ALKANE RESOURCES LTD (ACN 000 689 216), County of Narromine, Map Sheet (8532), area of 4 units, for a further term until 4 April 2013. Renewal effective on and from 22 November 2011.

(T02-0445)

Exploration Licence No. 6096, JERVOIS MINING LIMITED (ACN 007 626 575), County of Flinders, Map Sheet (8234, 8334), area of 5 units, for a further term until 8 July 2013. Renewal effective on and from 21 November 2011.

(T03-0040)

Exploration Licence No. 6102, GATEWAY MINING LIMITED (ACN 008 402 391), County of Forbes, Map Sheet (8630), area of 1 units, for a further term until 30 August 2012. Renewal effective on and from 21 November 2011.

(06-0232)

Exploration Licence No. 6656, MINCOR COPPER PTY LTD (ACN 120 024 777), County of Kennedy, Map Sheet (8333), area of 42 units, for a further term until 26 October 2012. Renewal effective on and from 21 November 2011.

(06-0239)

Exploration Licence No. 6673, DEFIANCE RESOURCES LTD (ACN 119 700 220), County of Gordon, Map Sheet (8532, 8632), area of 24 units, for a further term until 4 December 2012. Renewal effective on and from 21 November 2011.

(07-0103)

Exploration Licence No. 6768, NEW SOUTH RESOURCES LIMITED (ACN 119 557 416), County of Clarendon, Map Sheet (8428), area of 14 units, for a further term until 1 May 2013. Renewal effective on and from 22 November 2011.

(06-7086)

Exploration Licence No. 6782, RIMFIRE AUSTRALIA PTY LTD (ACN 121 382 554), County of Bland, Map Sheet (8329), area of 53 units, for a further term until 22 May 2013. Renewal effective on and from 21 November 2011.

(07-0087)

Exploration Licence No. 6789, OROYA MINING LIMITED (ACN 009 146 794), County of Roxburgh, Map Sheet (8831, 8832), area of 22 units, for a further term until 28 May 2012. Renewal effective on and from 22 November 2011.

(07-0143)

Exploration Licence No. 6837, CENTRAL WEST GOLD NL (ACN 003 078 591), County of Blaxland, Map Sheet (8032), area of 6 units, for a further term until 24 July 2013. Renewal effective on and from 22 November 2011.

(06-7082)

Exploration Licence No. 6845, TEMPLAR RESOURCES PTY LTD (ACN 085 644 944), County of Bland, Map Sheet (8329, 8429), area of 113 units, for a further term until 3 August 2013. Renewal effective on and from 21 November 2011.

(07-0296)

Exploration Licence No. 7008, MERIDIAN ACQUISITIONS PTY LTD (ACN 125 825 532), County of Barrona, Map Sheet (7838, 7938), area of 51 units, for a further term until 9 January 2012. Renewal effective on and from 21 November 2011.

(07-0191)

Exploration Licence No. 7333, YOUNG MINING COMPANY PROPRIETARY LIMITED (ACN 004 301 508), County of Monteagle, Map Sheet (8429, 8529), area of 24 units, for a further term until 16 April 2013. Renewal effective on and from 28 November 2011.

(T09-5003)

Private Lands Lease No. 1248 (Act 1924), MUDGEE DOLOMITE & LIME PTY. LIMITED (ACN 076 313 034), Parish of Bayly, County of Phillip, Map Sheet (8832-4-N), area of 6.07 hectares, for a further term until 19 September 2015. Renewal effective on and from 20 July 2011.

(T09-5002)

Private Lands Lease No. 1331 (Act 1924), MUDGEE DOLOMITE & LIME PTY. LIMITED (ACN 076 313 034), Parish of Bayly, County of Phillip, Map Sheet (8832-4-N), area of 5.868 hectares, for a further term until 19 September 2015. Renewal effective on and from 20 July 2011.

CHRIS HARTCHER, M.P.,  
Minister for Resources and Energy

## CANCELLATION OF AUTHORITY AT REQUEST OF HOLDER

NOTICE is given that the following authority has been cancelled:

(T10-0088)

Exploration Licence No. 7608, GEOMEX NATURAL RESOURCES PTY LTD (ACN 139 714 284), County of Culgoa, Map Sheet (8139, 8239), area of 99 units. Cancellation took effect on 25 November 2011.

CHRIS HARTCHER, M.P.,  
Minister for Resources and Energy

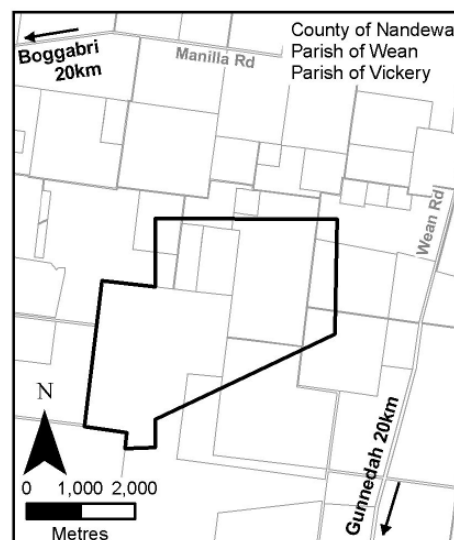
## COAL ALLOCATION – PUBLIC EXPOSURE TEST

WHITEHAVEN COAL MINING LIMITED has sought consent from the Minister for Resources & Energy under section 13 (3) of the Mining Act 1992 to apply for an exploration licence for Group 9 minerals (coal) over an area of 1410 hectares, as shown in the diagram below. The area is located adjacent to Whitehaven Coal Mining Limited's existing Coal Lease 316, Authorisation 406 and Exploration Licences 4699 and 5831. An exploration licence is being sought to allow exploration to confirm the coal resources in the area which is adjacent to Whitehaven's current mining operations.

Any party that may have a legitimate interest in exploring the coal resources within this area may make a submission to the Minister. Submissions must be lodged within two weeks of the publication of this notice and provide legitimate reasons in support of the interest being claimed. Submissions must be addressed to:

The Team Leader Coal & Petroleum Titles,  
Department of Trade and Investment, Regional  
Infrastructure and Services,  
PO Box 344,  
Hunter Region MC NSW 2310.

Any submissions received by the required date will be considered by the Minister in deciding whether to consent to an application for an exploration licence being lodged by Whitehaven Coal Mining Limited.



CHRIS HARTCHER, M.P.,  
Minister for Resources and Energy



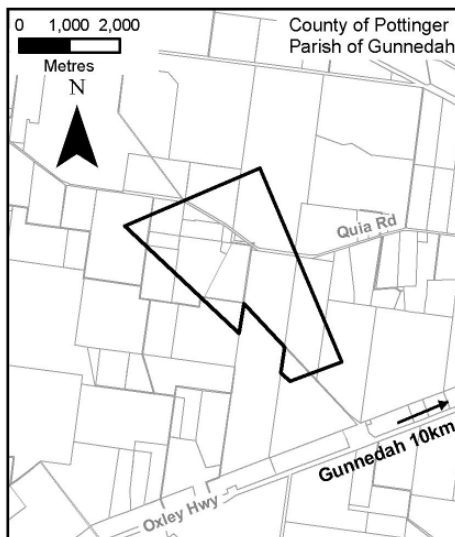
**COAL ALLOCATION – PUBLIC EXPOSURE TEST**

NAMOI MINING PTY LTD has sought consent from the Minister for Resources & Energy under section 13 (3) of the Mining Act 1992 to apply for an exploration licence for Group 9 minerals (coal) over an area of 774 hectares, as shown in the diagram below. The area is located adjacent to Namoi Mining Pty Ltd's existing Mining Lease 1624. An exploration licence is being sought to allow exploration to confirm the coal resources in the area which may extend the life of the Sunnyside Mine.

Any party that may have a legitimate interest in exploring the coal resources within this area may make a submission to the Minister. Submissions must be lodged within two weeks of the publication of this notice and provide legitimate reasons in support of the interest being claimed. Submissions must be addressed to:

The Team Leader Coal & Petroleum Titles,  
Department of Trade and Investment, Regional  
Infrastructure and Services,  
PO Box 344,  
Hunter Region MC NSW 2310.

Any submissions received by the required date will be considered by the Minister in deciding whether to consent to an application for an exploration licence being lodged by Namoi Mining Pty Ltd.



CHRIS HARTCHER, M.P.,  
Minister for Resources and Energy

**PRIMARY INDUSTRIES****ANIMALS DISEASES (EMERGENCY OUTBREAKS)  
ACT 1991**

## Approved Form of Identity Card

I, IAN JAMES ROTH, Chief Veterinary Officer, pursuant to section 69 of the Animal Diseases (Emergency Outbreaks) Act 1991 ('the Act'), approve the identity cards described in the Schedule below as identity cards for inspectors appointed under this Act.

---

**SCHEDULE**

1. Identity card issued to a fisheries officer under the Fisheries Management Act 1994.
2. Identity card issued to an inspector under the Stock Diseases Act 1923.

Dated this 1st day of December 2011.

IAN JAMES ROTH,  
Chief Veterinary Officer

**ANIMALS DISEASES (EMERGENCY OUTBREAKS)  
ACT 1991**

## Appointment of Inspectors

I, IAN JAMES ROTH, Chief Veterinary Officer, pursuant to section 68 of the Animal Diseases (Emergency Outbreaks) Act 1991 ('the Act'), appoint the persons included in the class of persons described in the Schedule below to be inspectors for the purpose of the exercise by those persons of the functions of an inspector under the Act.

---

**SCHEDULE**

1. Persons appointed as a fisheries officer pursuant to section 243 of the Fisheries Management Act 1994.

Dated this 1st day of December 2011.

IAN JAMES ROTH,  
Chief Veterinary Officer

## LANDS

## GOULBURN OFFICE

159 Auburn Street (PO Box 748), Goulburn NSW 2580

Phone: (02) 4824 3700 Fax: (02) 4822 4287

## NOTIFICATION OF CLOSING OF A ROAD

IN pursuance of the provisions of the Roads Act 1993, the road hereunder described is closed and the lands comprised therein cease to be public road and the rights of passage and access that previously existed in relation to the road is extinguished. Upon closing, title to the land, comprising the former public road, vests in the body specified in the Schedule hereunder.

KATRINA HODGKINSON, M.P.,  
Minister for Primary Industries

## Description

*Parishes – Bruce and Percy; County – St Vincent;  
Land District – Braidwood; L.G.A. – Palerang Council*

Lots 1, 2 and 3, DP 1170575 (not being land under the Real Property Act).

File No.: GB07 H 317:BA.

## Schedule

On closing, the title for the land in Lots 1, 2 and 3, DP 1170575 remains vested in the State of New South Wales as Crown Land.

## Description

*Parish – Bobundara; County – Wallace;  
Land District – Cooma;  
L.G.A. – Snowy River Shire Council*

Lot 1, DP 1170571 (not being land under the Real Property Act).

File No.: 07/4877:BA.

## Schedule

On closing, the title for the land in Lot 1, DP 1170571 remains vested in the State of New South Wales as Crown Land.

## Description

*Parish – Bramah; County – King;  
Land District – Boorowa; L.G.A. – Boorowa Shire Council*

Lot 1, DP 1170082 (not being land under the Real Property Act).

File No.: 07/3349:BA.

## Schedule

On closing, the title for the land in Lot 1, DP 1170082 remains vested in the State of New South Wales as Crown Land.

## Description

*Parish – Bettowind; County – St Vincent;  
Land District – Braidwood; L.G.A. – Palerang Council*

Lot 3, DP 1168600 (not being land under the Real Property Act and subject to a right of carriageway created by Deposited Plan 1168600).

File No.: 09/01701:BA.

## Schedule

On closing, the title for the land in Lot 3, DP 1168600 remains vested in the State of New South Wales as Crown Land.

## Description

*Parish – Bettowind; County – St Vincent;  
Land District – Braidwood; L.G.A. – Palerang Council*

Lots 1 and 2, DP 1168600 (not being land under the Real Property Act and subject to a right of carriageway created by Deposited Plan 1168600).

File No.: GB05 H 77:BA.

## Schedule

On closing, the title for the land in Lots 1 and 2, DP 1168600 remains vested in the State of New South Wales as Crown Land.

## Description

*Parishes – Bolong and Hillas; County – Georgiana;  
Land District – Crookwell;  
L.G.A. – Upper Lachlan Shire Council*

Lots 1, 2 and 3, DP 1170071 (not being land under the Real Property Act and subject to a right of carriageway created by Deposited Plan 1170071).

File No.: GB05 H 151:BA.

## Schedule

On closing, the title for the land in Lots 1, 2 and 3, DP 1170071 remains vested in the State of New South Wales as Crown Land.

## REVOCATION OF RESERVATION OF CROWN LAND

PURSUANT to section 90 of the Crown Lands Act 1989, the reservation of Crown Land specified in Column 1 of the Schedule hereunder, is revoked to the extent specified opposite thereto in Column 2 of the Schedule.

KATRINA HODGKINSON, M.P.,  
Minister for Primary Industries

## SCHEDULE

## Column 1

Land District: Cooma.  
Local Government Area:  
Cooma-Monaro Shire  
Council.

Locality: Parish Cooma,  
County Beresford.

Reserve No.: 750535.

Public Purpose: Future  
public requirements.

Notified: 29 June 2007.

## Column 2

The part being Lot 7329,  
DP No. 1133957, Parish  
Cooma, County Beresford,  
of an area of 1.182 hectares.

Lot 358, DP No. 750535,  
 Parish Cooma, County Beresford.  
 Lot 133, DP No. 750535,  
 Parish Cooma, County Beresford.  
 Lot 7321, DP No. 1133954,  
 Parish Cooma, County Beresford.  
 Lot 7319, DP No. 1133955,  
 Parish Cooma, County Beresford.  
 Lot 6, section 5, DP No. 758280,  
 Parish Cooma, County Beresford.  
 Lot PT 3, DP No. 863686,  
 Parish Cooma, County Beresford.  
 Lot PT 197, DP No. 750535,  
 Parish Cooma, County Beresford.  
 Lot PT 195, DP No. 750535,  
 Parish Cooma, County Beresford.  
 Lot 1, DP No. 909072,  
 Parish Cooma, County Beresford.  
 Lot 7333, DP No. 1152839,  
 Parish Cooma, County Beresford.  
 Lot 7329, DP No. 1133957,  
 Parish Cooma, County Beresford.  
 Lot 7327, DP No. 1133949,  
 Parish Cooma, County Beresford.  
 Lot 7326, DP No. 1133949,  
 Parish Cooma, County Beresford.  
 Lot 488, DP No. 727668,  
 Parish Cooma, County Beresford.  
 Lot 403, DP No. 750535,  
 Parish Cooma, County Beresford.  
 Lot 200, DP No. 750535,  
 Parish Cooma, County Beresford.  
 Lot 281, DP No. 750535,  
 Parish Cooma, County Beresford.  
 Lot 190, DP No. 750535,  
 Parish Cooma, County Beresford.  
 Lot 457, DP No. 39661,  
 Parish Cooma, County Beresford.  
 Lot 411, DP No. 750535,  
 Parish Cooma, County Beresford.  
 Lot 194, DP No. 750535,  
 Parish Cooma, County Beresford.  
 Lot 428, DP No. 750535,  
 Parish Cooma, County Beresford.  
 Lot PT 479, DP No. 727476,  
 Parish Cooma, County Beresford.  
 Lot 7331, DP No. 1141057,  
 Parish Cooma, County Beresford.  
 Lot 7329, DP No. 1141055,  
 Parish Cooma, County Beresford.  
 Lot 7330, DP No. 1141056,  
 Parish Cooma, County Beresford.  
 Lot PT 198, DP No. 750535,  
 Parish Cooma, County Beresford.  
 Lot 7324, DP No. 1136145#,  
 Parish Cooma, County Beresford.  
 Lot 7303, DP No. 1133948,  
 Parish Cooma, County Beresford.  
 Lot 7302, DP No. 1133948,  
 Parish Cooma, County Beresford.  
 Lot 2, DP No. 1023087,  
 Parish Cooma, County Beresford.  
 Lot 359, DP No. 750535,  
 Parish Cooma, County Beresford.  
 Lot 196, DP No. 750535,  
 Parish Cooma, County Beresford.  
 Lot 1, DP No. 228933,

Parish Cooma, County Beresford.  
 Lot 11, section 9, DP No. 758280,  
 Parish Cooma, County Beresford.  
 Lot 8, section 10, DP No. 758280,  
 Parish Cooma, County Beresford.  
 Lot 7, section 10, DP No. 758280,  
 Parish Cooma, County Beresford.  
 Lot 4, section 10, DP No. 758280,  
 Parish Cooma, County Beresford.  
 Lot 5, section 10, DP No. 758280,  
 Parish Cooma, County Beresford.  
 Lot 3, section 10, DP No. 758280,  
 Parish Cooma, County Beresford.  
 Lot 2, section 10, DP No. 758280,  
 Parish Cooma, County Beresford.  
 Lot 1, section 10, DP No. 758280,  
 Parish Cooma, County Beresford.  
 Lot 10, section 9, DP No. 758280,  
 Parish Cooma, County Beresford.  
 Lot 9, section 9, DP No. 758280,  
 Parish Cooma, County Beresford.  
 Lot 8, section 9, DP No. 758280,  
 Parish Cooma, County Beresford.  
 Lot 179, DP No. 750535,  
 Parish Cooma, County Beresford.  
 Lot 454, DP No. 257274,  
 Parish Cooma, County Beresford.  
 Lot 6, DP No. 242762,  
 Parish Cooma, County Beresford.  
 Lot 343, DP No. 750535,  
 Parish Cooma, County Beresford.  
 File No.: GB04 H 52.

Note: Sale to Council for continuing use as a water reservoir site.

Disclaimer: Please note that the above Lot numbers marked # are for Departmental use only.

## ROADS ACT 1993

### ORDER

#### Transfer of Crown Road to a Council

IN pursuance of the provisions of section 151 of the Act, the Crown roads specified in Schedule 1 are transferred to the roads authority specified in Schedule 2 hereunder, as from the date of publication of this notice and as from that date the roads specified in Schedule 1 ceases to be Crown roads.

KATRINA HODGKINSON, M.P.,  
 Minister for Primary Industries

#### SCHEDULE 1

*Town – Berrima; Parish – Berrima; County – Camden;  
 Land District – Moss Vale; L.G.A. – Wingecarribee Shire*

Description: Crown road being part of Quarry Street, east of Lot 1, DP 48625, shown by black colour in diagram below.



SCHEDULE 2

Roads Authority: Wingecarribee Shire Council.

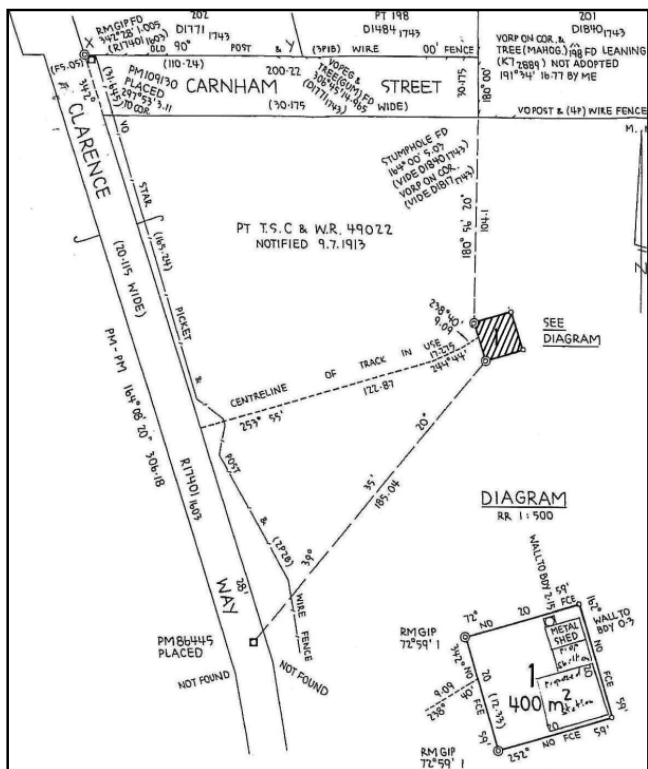
Reference: 11/13279.LB.

**GRAFTON OFFICE**  
**76 Victoria Street (PO Box 272), Grafton NSW 2460**  
**Phone: (02) 6640 3400 Fax: (02) 6642 5375**

**ERRATUM**

*Land District – Grafton; Council – Clarence Valley*

IN the notification appearing in the New South Wales Government Gazette of 27 March 1986, Folio 1420, under the heading Reserves From Sale for Bush Fire Brigade Purposes under Reserve No. 98122 remove diagram hereunder and insert in lieu with the diagram hereunder.



File No.: GF85 R 67.

**KATRINA HODGKINSON, M.P.,**  
 Minister for Primary Industries

**ROADS ACT 1993**  
**ORDER**

Transfer of a Crown Road to a Council

IN pursuance of the provisions of section 151, Roads Act 1993, the Crown roads specified in Schedule 1 are hereby transferred to the Roads Authority specified in Schedule 2 hereunder, as from the date of publication of this notice, and as from that date, the roads specified in Schedule 1, cease to be Crown road.

**KATRINA HODGKINSON, M.P.,**  
 Minister for Primary Industries

**SCHEDULE 1**

*Parish – Bardsley; County – Fitzroy;*  
*Shire – Clarence Valley Council*

Crown public road north Lot 361, DP 828359 at Coutts Crossing.

Width to be Transferred: Whole width.

**SCHEDULE 2**

Roads Authority: Clarence Valley Council.

Council's Reference: SUB 2011/0017.

LPMA Reference: 10/09839.

**SCHEDULE 1**

*Parish – Tyndale; County – Clarence;*  
*Shire – Clarence Valley Council*

Crown public road known as Wallaby Lane from its intersection with Brooms Head Road southerly to south-eastern corner of Lot 173, DP 751389 at Talumbi.

Width to be Transferred: Whole width.

**SCHEDULE 2**

Roads Authority: Clarence Valley Council.

Council's Reference: 583943.

LPMA Reference: 10/09839.

**NOTICE OF INTENTION TO GRANT A LEASE OVER A CROWN RESERVE**

PURSUANT to section 34A (2) (b) of the Crown Lands Act 1989, it is notified that the Minister for Lands intends to create a relevant interest by way of a lease for the purposes specified in Column 1 of the Schedule to the party specified in Column 2 of the Schedule in respect of the Reserve specified in Column 3 of the Schedule.

**KATRINA HODGKINSON, M.P.,**  
 Minister for Primary Industries

**SCHEDULE**

<i>Column 1</i>	<i>Column 2</i>	<i>Column 3</i>
Business purposes.	Danepond Pty Ltd.	Part Reserve No. 755684, premises known as "Ballina Lakeside Holiday Park" within part Lot 438, DP 43825. Land District: Lismore. Local Government Area: Ballina Shire. Parish: Ballina. County: Rous. Locality: East Ballina. Public Purpose: Future public requirements. Notified: 29 June 2007.

**NOTIFICATION OF CLOSING OF PUBLIC ROAD**

IN pursuance of the provisions of the Roads Act 1993, the road hereunder described is closed and the land comprised therein ceases to be a public road and the rights of passage and access that previously existed in relation to the road are extinguished.

**KATRINA HODGKINSON, M.P.,**  
 Minister for Primary Industries.

## Description

*Land District – Grafton  
Local Government Area – Clarence Valley*

Road closed: Part Micalo Street comprising Crown Public Road within Lot 81, DP 728229 at Iluka, Parish Nanegai, County Clarence; as shown by shaded area on diagram hereunder.

File No.: 11/12007



On closing, the land within the former road remains vested in the State of New South Wales as Crown land.

**ROADS ACT 1993**

## Declaration of Crown Land as Public Road

PURSUANT to section 12 of the Roads Act 1993, the Crown Land described hereunder is, from the date of publication of this notice, dedicated as public road. The public road hereby dedicated is declared not to be Crown road within the meaning of the Roads Act 1993.

KATRINA HODGKINSON, M.P.,  
Minister for Primary Industries

## Description

Crown Land within Lot 7309, DP 1150722, Parish Nambucca, County Raleigh at North Macksville.

Note: Part Reserve 755550 for future public requirements, vide *New South Wales Government Gazette* dated 29 June 2007, Folio 4182, is hereby revoked.

**ROADS ACT 1993**

## Transfer of a Crown Road to Council

IN pursuance of the provisions of section 151, Roads Act 1993, the public road specified in Schedule 1 is hereby transferred to the Roads Authority specified in Schedule 2 hereunder, as from the date of publication of this notice the road specified in Schedule 1 ceases to be a Crown road.

KATRINA HODGKINSON, M.P.,  
Minister for Primary Industries

## SCHEDULE 1

*Parish – Nambucca; County – Raleigh;  
L.G.A. – Nambucca Shire Council*

Crown Land within Lot 7309, DP 1150722.

## SCHEDULE 2

Roads Authority: Nambucca Shire Council.

Councils Reference: SF 408.

Crown Lands Reference: GF04 H 99.

**GRIFFITH OFFICE**  
**2nd Floor, Griffith City Plaza,**  
**120–130 Banna Avenue (PO Box 1030), Griffith NSW 2680**  
**Phone: (02) 6960 3600      Fax: (02) 6962 5670**

**ERRATUM**

IN the notification appearing in the *New South Wales Government Gazette* of 11 November 2011, Folio 6566 appearing under the heading of 'Reservation of Crown land' reference to Lots 7302, DP 1168240 is in Parish of Mirrool not Parish of Ballingall.

---



**MAITLAND OFFICE**  
**Corner Newcastle Road and Banks Street (PO Box 6), East Maitland NSW 2323**  
**Phone: (02) 4937 9300 Fax: (02) 4934 2252**

**ROADS ACT 1993**

**ORDER**

Transfer of Crown Road to a Council

IN pursuance of the provisions of section 151, Roads Act 1993, the Crown roads specified in Schedule 1 are transferred to the Roads Authority specified in Schedule 2 hereunder, as from the date of publication of this notice and as from that date, the roads specified in Schedule 1 cease to be Crown roads.

KATRINA HODGKINSON, M.P.,  
Minister for Primary Industries

**SCHEDULE 1**

*Parish – Wallarah; County – Northumberland;  
Land District – Gosford; Local Government Area – Wyong*

Crown public roads north and west of Lot 602, DP 728967 and north of Lot 600, DP 728967 at Noraville, as shown on the diagram hereunder.



**SCHEDULE 2**

Roads Authority: Wyong Shire Council.  
File No.: 11/12936.

**MOREE OFFICE****Frome Street (PO Box 388), Moree NSW 2400****Phone: (02) 6750 6400 Fax: (02) 6752 1707****NOTIFICATION OF CLOSING OF ROADS**

IN pursuance of the provisions of the Roads Act 1993, the roads hereunder described are closed and the land comprised therein ceases to be public road and the rights of passage and access that previously existed in relation to the roads is extinguished. On road closing, title to the land comprising the former public roads vest in the body specified in the Schedule hereunder.

KATRINA HODGKINSON, M.P.,  
Minister for Primary Industries

\_\_\_\_\_  
Description

*Land District – Narrabri; Council – Narrabri Shire;  
Parishes – Merah and Dridool; County – Jamison*

Road Closed: Lot 1 in DP 1162416.  
File No.: ME04 H 15.

Schedule

Upon closure, the land remains vested in the Crown as Crown Land.

\_\_\_\_\_

## NEWCASTLE OFFICE

437 Hunter Street, Newcastle NSW 2300 (PO Box 2185, Dangar NSW 2309)

Phone: (02) 4920 5000 Fax: (02) 4925 3489

## NOTIFICATION OF CLOSING OF PUBLIC ROAD

IN pursuance of the provisions of the Roads Act 1993, the road hereunder described is closed and the land comprised therein ceases to be a public road and the rights of passage and access that previously existed in relation to the road are extinguished. On road closing, title to the land comprising the former public road vests in the body specified in the Schedule hereunder.

KATRINA HODGKINSON, M.P.,  
Minister for Primary Industries

## Description

*Parishes – Redbank, Ganoo and Ponto; County – Gordon;  
Land District – Molong; L.G.A. – Wellington*

Road Closed: Lot 1, DP 1163393 subject to Right of Carriageway created in Deposited Plan 1163393 and Lot 2, DP 1163393 and Lot 3, DP 1163551 (not being land under the Real Property Act).

File No.: OE05 H 196.

## Schedule

On closing, the land within Part Lot 1, DP 1163393 becomes vested in the State of New South Wales as Crown Land.

On closing, the land within Part Lot 1, DP 1163393; Lot 2, DP 1163393 and Lot 3, DP 1163551 remains vested in the State of New South Wales as Crown Land.

Council's Reference: 16.12.2009-6.

## Description

*Parish – Hay; County – Northumberland;  
Land District – Maitland; L.G.A. – Cessnock*

Road Closed: Lots 1 and 2, DP 1155657 subject to Right of Access and Easement for Services created in Deposited Plan 1155657 (not being land under the Real Property Act).

File No.: 07/3615.

## Schedule

On closing, the land within Lots 1 and 2, DP 1155657 remains vested in the State of New South Wales as Crown Land.

## NOTICE OF PUBLIC PURPOSE PURSUANT TO SECTION 34A (2) (B) OF THE CROWN LANDS ACT 1989

PURSUANT to section 34A(2)(b) of the Crown Lands Act 1989, the Crown reserve specified in Column 1 of the Schedule is to be occupied for the additional purpose specified in Column 2 of the Schedule.

KATRINA HODGKINSON, M.P.,  
Minister for Primary Industries

## SCHEDULE

## Column 1

Reserve No.: 80606.  
Public Purpose: Public recreation.  
Notified: 2 May 1958.  
Locality: Burradoo.

## Column 2

Communication facilities.

**NOWRA OFFICE**  
**5 O’Keefe Avenue (PO Box 309), Nowra NSW 2541**  
**Phone: (02) 4428 9100      Fax: (02) 4421 2172**

**NOTIFICATION OF CLOSING OF ROAD**

IN pursuance of the provisions of the Roads Act 1993, the road hereunder described is closed and the land comprised therein ceases to be public road and the rights of passage and access that previously existed in relation to the road are extinguished. On road closing, title to the land comprising the former public road vests in the body specified in the Schedule hereunder.

KATRINA HODGKINSON, M.P.,  
Minister for Primary Industries

Description

*Parish – Nowra; County – St Vincent;*  
*Land District – Nowra;*  
*Local Government Area – Shoalhaven*

Road Closed: Lot 1, DP 1170667 at Nowra.  
File No.: NA05 H 342.

Schedule

On closing, the land within Lot 1, DP 1170667 remains vested in Shoalhaven City Council as “Operational land”.  
Council’s Reference: 23792E (D11/302749).

Description

*Parish – Tarlo; County – Argyle;*  
*Land District – Goulburn;*  
*Local Government Area – Upper Lachlan*

Road Closed: Lot 2, DP 1165488 at Chatsbury.  
File No.: GB05 H 353.

Schedule

On closing, the land within Lot 2, DP 1165488 remains vested in the State of New South Wales as Crown Land.

---

**ORANGE OFFICE**  
**92 Kite Street (PO Box 2146), Orange NSW 2800**  
**Phone: (02) 6391 4300      Fax: (02) 6362 3896**

**ERRATUM**

IN the notice appearing in *New South Wales Government Gazette* dated 14 November 2008, No. 147, Folio 10958, under the heading "Appointment of Trust Board Members", in the Schedule 5, Column 1 "Margaret Elizabeth WEATHERLY", be replaced by "Margaret Elizabeth WEATHERLEY".

---

**WAGGA WAGGA OFFICE**  
**Corner Johnston and Tarcutta Streets (PO Box 60), Wagga Wagga NSW 2650**  
**Phone: (02) 6937 2700      Fax: (02) 6921 1851**

**NOTIFICATION OF CLOSING OF A ROAD**

IN pursuance of the provisions of the Roads Act 1993, the road hereunder described is closed, and the land comprised therein ceases to be a public road and the rights of passage and access that previously existed in relation to the road are extinguished. On road closing, title to the land comprising the former public road vests in the body specified in the schedule hereunder

KATRINA HODGKINSON, M.P.,  
Minister for Primary Industries

Description

*Parish – Morven & Thugga; County – Hume*  
*Land District – Albury; LGA – Greater Hume*

Lot 3, DP 1170441 at Culcairn.  
File No. WA06H124

Note: On closing, the land within Lot 3, DP 1170441 remains vested in the State of New South Wales as Crown land.

**WESTERN REGION OFFICE**  
**45 Wingewarra Street (PO Box 1840), Dubbo NSW 2830**  
**Phone: (02) 6883 3000 Fax: (02) 6883 3099**

**GRANTING OF A WESTERN LANDS LEASE**

IT is hereby notified that under the provisions of section 28A of the Western Lands Act 1901, the Western Lands Leases of the lands specified in the following Schedule have been granted to the undermentioned persons.

The leases are subject to the provisions of the Western Lands Act 1901 and the Regulations thereunder.

The land is to be used only for the purpose of Residence.

Initial rent will be \$100.00 per annum and re-assessed thereafter annually on 1 April of each year.

The Conditions and Reservations annexed to such leases are those Conditions published in the *New South Wales Government Gazette* of 20 March, 2009, Folios 1416-1418.

All amounts due and payable to the Crown must be paid to the Department of Primary Industries, Crown Lands by the due date.

KATRINA HODGKINSON, M.P.,  
 Minister for Primary Industries

\_\_\_\_\_  
*Administrative District – Walgett North; Shire – Walgett*  
*Parish – Wallangulla/Mebea; County – Finch*

WLL No.	Name of Lessee	File No.	Folio identifier	Area m <sup>2</sup>	Term of Lease	
					From	To
WLL 15143	Brian BABINEAU	11/12435	8/1065215	2468	2 Dec 2011	1 Dec 2031

## Other Notices

### APPRENTICESHIP AND TRAINEESHIP ACT 2001

NOTICE is given that the Commissioner for Vocational Training has made Vocational Training Orders for the recognised trade vocations of:

- Bricklaying
- Carpentry
- Carpentry and Joinery
- Construction Carpentry
- Fire Protection
- Joinery
- Joinery (Stairs)
- Painting and Decorating
- Plumbing
- Roof Plumbing
- Roof Tiling
- Shopfitting
- Signcraft
- Solid Plastering
- Stonemasonry
- Wall and Ceiling Lining Apprenticeship
- Wall and Floor Tiling,

under section 6 of the Apprenticeship and Traineeship Act 2001.

The Orders specify a number of matters relating to the required training for these vocations, including the term/s of training, probationary period/s, and course/s of study to be undertaken.

The Orders will take effect from the date of publication in the *NSW Government Gazette*.

Copies of the Orders may be inspected at any State Training Services Regional Office of the Department of Education and Communities or on the Internet at [https://www.training.nsw.gov.au/cib\\_vto/cibs/cib\\_522.html](https://www.training.nsw.gov.au/cib_vto/cibs/cib_522.html)

### APPRENTICESHIP AND TRAINEESHIP ACT 2001

NOTICE is given that the Commissioner for Vocational Training has made a Vocational Training Order for the recognised traineeship vocation of Water Industry under section 6 of the Apprenticeship and Traineeship Act 2001.

The Order specifies a number of matters relating to the required training for these vocations, including the term/s of training, probationary period/s, and course/s of study to be undertaken.

The Order will take effect from the date of publication in the *NSW Government Gazette*.

A copy of the Order may be inspected at any State Training Services Regional Office of the Department of Education and Communities or on the Internet at [https://www.training.nsw.gov.au/cib\\_vto/cibs/cib\\_522.html](https://www.training.nsw.gov.au/cib_vto/cibs/cib_522.html)

### ASSOCIATIONS INCORPORATION ACT 2009

Cancellation of Incorporation Pursuant to Section 76

TAKE notice that the incorporation of the following associations are cancelled by this notice pursuant to section 76 of the Associations Incorporation Act 2009.

Cancellation is effective as at the date of gazettal.

The Chamber of Commerce for Greater Concord Inc – Y1902529

Federal Hotel Social Club Incorporated – Inc9874114

Fresh Wax Incorporated – Inc9877652

Grafton Antique Bottle Club Incorporated – Y3037535

Hunter 2000 Inc – Y0511015

Inner West Migrant Resource Centre Incorporated (In Liquidation) – Y2505240

International Students Association Incorporated – Inc9875174

Lindfield Primary School Parents & Citizens Association Incorporated – Y2346721

Lutheran Aged Care NSW & Act Incorporated – Inc9874725

Orange District Tourism Incorporated – Y1785400

Pan Social Club Inc. – Inc9876977

Pokolbin Hill Chateau Resort Owners Action Group Incorporated – Inc9874798

Port Stephens Dolphin & Wildlife Foundation Incorporated – Y2626812

Port Stephens (West) Town Improvement Project Incorporated – Inc9874370

Rainbow Club Eastern Suburbs Inc – Y1651821

Rand Sports Association Inc – Y1034948

Razorback Football Club Incorporated – Inc9877347

Reserve Creek Hall Association Incorporated – Y2955200

Residents Against Poultry Pollution in Glossodia and Surrounding Suburbs Incorporated – Inc9875598

Springtime Greek Glendi Incorporated – Y2669101

Dated this 6th day of December 2011.

ROBYNE LUNNEY,  
Delegate of the Commissioner,  
NSW Fair Trading,  
Department of Finance and Services

### ASSOCIATIONS INCORPORATION ACT 2009

Cancellation of Incorporation Pursuant to Section 72

TAKE notice that the incorporation of the following associations is cancelled by this notice pursuant to section 72 of the Associations Incorporation Act, 2009.

Cancellation is effective as at the date of gazettal.

Emigrant Creek Environmental Protection and Land Care

Association Incorporated – Inc9878640

Griffith Early Intervention Service Inc – Y1195720



Deaf Action Inc – Inc9885231  
 Australian College of Private Consulting Psychologists  
 Inc – Y0552045  
 Seaham Park Committee Incorporated – Inc9892105  
 Festivals & Events Association Incorporated –  
 Y2427623  
 Bingara Community College Incorporated – Y0786305  
 Tien Thien Khi Cong Association - Australia  
 Incorporated – Inc9886114  
 Mineral Industry Consultants Association Incorporated  
 – Inc9879001  
 The Independent Association of Cold Rock  
 Franchisees Incorporated – Inc9894076  
 Hilton Park Preservation Group Incorporated –  
 Inc9886886  
 N.S.W. K-9 Hunting Association Inc – Inc9884186  
 Bondi Urban Design Initiative Incorporated –  
 Inc9891879  
 Dated 6th day of December 2011.

ROBYNE LUNNEY,  
 A/Manager, Case Management,  
 Registry of Co-operatives & Associations,  
 NSW Fair Trading,  
 Department of Finance & Services

---

#### ASSOCIATIONS INCORPORATION ACT 2009

Reinstatement of Cancelled Association Pursuant to  
 Section 84

TAKE notice that the incorporation of MAYFIELD UNITED  
 SENIOR SOCCER FOOTBALL CLUB INCORPORATED  
 (Y2122947) cancelled on 20 February 2009 is reinstated  
 pursuant to section 84 of the Associations Incorporation  
 Act 2009.

Dated this 7th day of December 2011.

ROBYNE LUNNEY,  
 A/Manager, Case Management,  
 Registry of Co-operatives & Associations,  
 NSW Fair Trading,  
 Department of Finance & Services

---

#### DISTRICT COURT ACT 1973

District Court of New South Wales

Direction

PURSUANT to section 32 of the District Court Act 1973, I  
 direct that the District Court shall sit in its civil jurisdiction  
 at the place and time shown as follows:

Parramatta, 10:00 a.m., 10 April 2012 (4 weeks), sittings  
 cancelled.

Dated this 30th day of November 2011.

R. O. BLANCH,  
 Chief Judge

#### DISTRICT COURT ACT 1973

District Court of New South Wales

Direction

PURSUANT to section 173 of the District Court Act 1973,  
 I direct that the District Court shall sit in its criminal  
 jurisdiction at the place and time shown as follows:

Coffs Harbour, 10:00 a.m., 2 April 2012 (2 weeks).

Dated this 30th day of November 2011.

R. O. BLANCH,  
 Chief Judge

---

#### GEOGRAPHICAL NAMES ACT 1966

Notice of Discontinuance of a Geographical Name

PURSUANT to the provisions of section 14 of the  
 Geographical Names Act, 1966, the Geographical Names  
 Board hereby notifies that it has this day discontinued the  
 name 'Forster High School' which was assigned with the  
 designation of 'School', Folio 699, on the 9 February, 1979.

KEVIN RICHARDS,  
 Acting Secretary

Geographical Names Board  
 PO Box 143, Bathurst NSW 2795

---

#### GEOGRAPHICAL NAMES ACT 1966

PURSUANT to the provisions of section 10 of the  
 Geographical Names Act 1966, the Geographical Names  
 Board has this day assigned the names listed hereunder as  
 geographical names.

Assigned Name:	Annes Reserve.
Designation:	Reserve.
L.G.A.:	Warringah Council.
Parish:	Manly Cove.
County:	Cumberland.
L.P.I. Map:	Mona Vale.
1:100,000 Map:	Sydney 9130.
Reference:	GNB 5565.

Assigned Name:	McBurney Park.
Designation:	Reserve.
L.G.A.:	Fairfield City Council.
Parish:	St Luke.
County:	Cumberland.
L.P.I. Map:	Liverpool.
1:100,000 Map:	Penrith 9030.
Reference:	GNB 5558.

Assigned Name:	Manse Reserve.
Designation:	Reserve.
L.G.A.:	Blacktown City Council.
Parish:	Rooty Hill.
County:	Cumberland.
L.P.I. Map:	Prospect.
1:100,000 Map:	Penrith 9030.
Reference:	GNB 5560.

Assigned Name:	Tavistock Reserve.
Designation:	Reserve.
L.G.A.:	Strathfield Municipal Council.
Parish:	Liberty Plains.
County:	Cumberland.
L.P.I. Map:	Parramatta River.
1:100,000 Map:	Sydney 9130.
Reference:	GNB 5561.

Assigned Name: Crestwood Lions Park.  
 Designation: Reserve.  
 L.G.A.: The Hills Shire Council.  
 Parish: Castle Hill.  
 County: Cumberland.  
 L.P.I. Map: Prospect.  
 1:100,000 Map: Penrith 9030.  
 Reference: GNB 5564.

Assigned Name: Kipara Park.  
 Designation: Reserve.  
 L.G.A.: Wollondilly Shire Council.  
 Parish: Warragamba.  
 County: Camden.  
 L.P.I. Map: Warragamba.  
 1:100,000 Map: Penrith 9030.  
 Reference: GNB 5546.

Assigned Name: Warragamba Civic Park.  
 Designation: Reserve.  
 L.G.A.: Wollondilly.  
 Parish: Warragamba.  
 County: Camden.  
 L.P.I. Map: Warragamba.  
 1:100,000 Map: Penrith 9030.  
 Reference: GNB 5546.

Assigned Name: Warragamba Pool.  
 Designation: Reserve.  
 L.G.A.: Wollondilly Shire Council.  
 Parish: Warragamba.  
 County: Camden.  
 L.P.I. Map: Warragamba.  
 1:100,000 Map: Penrith 9030.  
 Reference: GNB 5546.

Assigned Name: Warragamba Recreation Reserve.  
 Designation: Reserve.  
 L.G.A.: Wollondilly Shire Council.  
 Parish: Warragamba.  
 County: Camden.  
 L.P.I. Map: Warragamba.  
 1:100,000 Map: Penrith 9030.  
 Reference: GNB 5546.

Assigned Name: Warragamba Sportsground.  
 Designation: Reserve.  
 L.G.A.: Wollondilly Shire Council.  
 Parish: Warragamba.  
 County: Camden.  
 L.P.I. Map: Warragamba.  
 1:100,000 Map: Penrith 9030.  
 Reference: GNB 5546.

Assigned Name: Warragamba Town Hall.  
 Designation: Urban Place.  
 L.G.A.: Wollondilly Shire Council.  
 Parish: Warragamba.  
 County: Camden.  
 L.P.I. Map: Warragamba.  
 1:100,000 Map: Penrith 9030.  
 Reference: GNB 5546.

Assigned Name: Waterboard Oval.  
 Designation: Reserve.  
 L.G.A.: Wollondilly Shire Council.  
 Parish: Warragamba.  
 County: Camden.  
 L.P.I. Map: Warragamba.  
 1:100,000 Map: Penrith 9030.  
 Reference: GNB 5546.

Assigned Name: Warragamba Memorial Park.  
 Designation: Reserve.  
 L.G.A.: Wollondilly.  
 Parish: Warragamba.  
 County: Camden.  
 L.P.I. Map: Warragamba.  
 1:100,000 Map: Penrith 9030.  
 Reference: GNB 5546.

The position and the extent for these features are recorded and shown within the Geographical Names Register of New South Wales. This information can be accessed through the Board's Web Site at [www.gnb.nsw.gov.au](http://www.gnb.nsw.gov.au).

KEVIN RICHARDS,  
 A/Secretary

Geographical Names Board,  
 PO Box 143, Bathurst NSW 2795.

---

### GEOGRAPHICAL NAMES ACT 1966

Notice to Create a New Address Locality  
 within the Camden Local Government Area

PURSUANT to the provisions of section 10 of the Geographical Names Act 1966, the Geographical Names Board hereby notifies that it has this day created a new address locality named Gledswood Hills in the Camden Local Government Area as shown on map GNB3568-3.

The position and extent of these features are shown in the Geographical Names Register of New South Wales which can be viewed on the Geographical Names Board internet site at [www.gnb@nsw.gov.au](http://www.gnb@nsw.gov.au).

KEVIN RICHARDS,  
 Acting Secretary

Geographical Names Board,  
 PO Box 143, Bathurst NSW 2795.

---

### GEOGRAPHICAL NAMES ACT 1966

Notice to Amend Address Locality Boundaries  
 within the Lithgow Local Government Area

PURSUANT to the provisions of section 10 of the Geographical Names Act 1966, the Geographical Names Board hereby notifies that it has this day amended address locality boundaries in the Lithgow Local Government Area as shown on map GNB 3689-3.

The position and extent of these features are shown in the Geographical Names Register of New South Wales which can be viewed on the Geographical Names Board's internet site at [www.gnb@nsw.gov.au](http://www.gnb@nsw.gov.au).

KEVIN RICHARDS,  
 Acting Secretary

Geographical Names Board,  
 PO Box 143, Bathurst NSW 2795.

---

### HERITAGE ACT, 1977

Erratum

THE notice published in the *NSW Government Gazette* No. 111 of 18 November 2011, relating to CWA Rest House, Yapunyah Street Barellan should have read:

SHR No. 1876

(Not SHR No. 2517)

**HOUSING ACT 2001**

## Notification of Compulsory Acquisition of Land

THE New South Wales Land and Housing Corporation declares, with the approval of Her Excellency the Governor, that the land described in the Schedule below is acquired by compulsory process under the provisions of the Land Acquisition (Just Terms Compensation) Act 1991, for the purposes of the Housing Act 2001.

Dated this 5th day of September 2011.

MIKE ALLEN,  
Chief Executive

**SCHEDULE**

The land shown as Lot 20 on the plan of land at Kelso, in the Local Government Area of Bathurst, Parish of Kelso, County of Roxburgh, registered at Land and Property Management Authority NSW as Deposited Plan No. 1153334.

**HOUSING ACT 2001**

## Notification of Compulsory Acquisition of Land

THE New South Wales Land and Housing Corporation declares, with the approval of Her Excellency the Governor, that the land described in the Schedule below is acquired by compulsory process under the provisions of the Land Acquisition (Just Terms Compensation) Act 1991, for the purposes of the Housing Act 2001.

Dated this 5th day of September 2011.

MIKE ALLEN,  
Chief Executive

**SCHEDULE**

The land shown as Lot 491 on the plan of land at Kelso, in the Local Government Area of Bathurst, Parish of Kelso, County of Roxburgh, registered at Land and Property Management Authority NSW as Deposited Plan No. 1158103.

**HOUSING ACT 2001**

## Notification of Compulsory Acquisition of Land

THE New South Wales Land and Housing Corporation declares, with the approval of Her Excellency the Governor, that the land described in the Schedule below is acquired by compulsory process under the provisions of the Land Acquisition (Just Terms Compensation) Act 1991, for the purposes of the Housing Act 2001.

Dated this 15th day of September 2011.

MIKE ALLEN,  
Chief Executive

**SCHEDULE**

The land shown as Lot 1 on the plan of land at Shalvey, in the Local Government Area of Blacktown, Parish of Rooty Hill, County of Cumberland, registered at Land and Property Management Authority NSW as Deposited Plan No. 1162879.

The land shown as Lot 1 on the plan of land at Shalvey, in the Local Government Area of Blacktown, Parish of Rooty Hill, County of Cumberland, registered at Land and Property Management Authority NSW as Deposited Plan No. 1165224.

**HOUSING ACT 2001**

## Notification of Compulsory Acquisition of Land

THE New South Wales Land and Housing Corporation declares, with the approval of Her Excellency the Governor, that the land described in the Schedule below is acquired by compulsory process under the provisions of the Land Acquisition (Just Terms Compensation) Act 1991, for the purposes of the Housing Act 2001.

Dated this 15th day of September 2011.

MIKE ALLEN,  
Chief Executive

**SCHEDULE**

The land shown as Lot 2 on the plan of land at Lethbridge Park, in the Local Government Area of Blacktown, Parish of Rooty Hill, County of Cumberland, registered at Land and Property Management Authority NSW as Deposited Plan No. 1163326.

The land shown as Lots 5 and 6 on the plan of land at Lethbridge Park, in the Local Government Area of Blacktown, Parish of Rooty Hill, County of Cumberland, registered at Land and Property Management Authority NSW as Deposited Plan No. 1163328.

The land shown as Lots 7, 8 and 9 on the plan of land at Lethbridge Park, in the Local Government Area of Blacktown, Parish of Rooty Hill, County of Cumberland, registered at Land and Property Management Authority NSW as Deposited Plan No. 1163460.

The land shown as Lot 1 on the plan of land at Lethbridge Park, in the Local Government Area of Blacktown, Parish of Rooty Hill, County of Cumberland, registered at Land and Property Management Authority NSW as Deposited Plan No. 1163458.

**HOUSING ACT 2001**

## Notification of Compulsory Acquisition of Land

THE New South Wales Land and Housing Corporation declares, with the approval of Her Excellency the Governor, that the land described in the Schedule below is acquired by compulsory process under the provisions of the Land Acquisition (Just Terms Compensation) Act 1991, for the purposes of the Housing Act 2001.

Dated this 27th day of October 2011.

MIKE ALLEN,  
Chief Executive

**SCHEDULE**

The land shown as Lot 1 on the plan of land at Warrawong, in the Local Government Area of Wollongong, Parish of Wollongong, County of Camden, registered at Land and Property Management Authority NSW as Deposited Plan No. 1161448.

**LOCAL GOVERNMENT ACT 1993****PROCLAMATION**

MARIE BASHIR, Governor

I, Professor MARIE BASHIR, AC, CVO, Governor of the State of New South Wales, with the advice of the Executive Council, and in pursuance of section 218B of the Local Government Act 1993, hereby alter the boundaries of the Area of Tumbarumba Shire as described by Proclamation in *New South Wales Government Gazette* No. 90 of 26 May 2004 and the Area of Greater Hume Shire as described by Proclamation in *New South Wales Government Gazette* No. 132 of 28 September 2007, by transferring lands from the Area of Greater Hume Shire described in Schedule A hereto and adding it to the Area of Tumbarumba Shire so that the boundary of the Area of Greater Hume Shire and the boundary of the Area of Tumbarumba Shire shall be as described in Schedules B and C hereto.

Signed and sealed at Sydney, this 30th day of November 2011.

By Her Excellency's Command,

DON PAGE, M.P.,  
Minister for Local Government

GOD SAVE THE QUEEN!

**SCHEDULE A**

Areas to be Transferred

Area about 6.86 hectares: Being Lots 1 and 2, DP 1101296; Lots 1 and 2, DP 1100057 and Lots 6, 7, 8 and 9, DP 241240.

**SCHEDULE B**

Greater Hume Shire (as altered)

Area about 5939.00 square kilometres. Commencing at the confluence of the Murray River and Jingellic Creek: and bounded thence by that creek and Coppabella Creek, upwards to the generally southern boundary of the Parish of Coppabella, County of Goulburn; by part of that boundary, easterly to the generally northern side of the Tumbarumba-Jingellic Road; by that side of that road, generally easterly to the generally western boundary of the County of Selwyn; by part of that boundary, generally northerly, to the south western corner of Lot 2 DP1100057, generally north easterly to the generally western boundary of the County of Selwyn, by that boundary, generally northerly, to the south western corner of Lot 1 DP1101296, generally north easterly to the generally western boundary of the County of Selwyn, by that boundary, generally northerly, to the south western corner of Lot 1 DP1101296, generally northerly and easterly to the generally western boundary of the County of Selwyn, by that boundary, generally northerly, to the southern corner of Lot 9 DP241240, by the generally western boundary of that lot and Lot 2 DP579140, Lot 8 DP241240, Lot 7 DP241240 and Lot 6 DP241240, generally north easterly to the generally western boundary of the County of Selwyn, by part of that boundary, generally northerly, to the south western corner of Lot 1 DP585810, by the western boundary of that Lot and Lot 2 DP578621, generally north easterly to the generally western boundary of the County of Selwyn, by part of that

boundary, generally easterly to the generally western boundary of Lot 70 DP45420, by part of that boundary generally northerly to the generally south-eastern boundary of the Parish of Belmore, County of Wynyard, generally north-westerly, the generally southern boundaries of the Parishes of Humula and Murraguldrrie, generally westerly, the generally northern boundary of the County of Goulburn, generally westerly to a point on the range forming the north-western watershed of Sawpit Creek; by a line, 503 metres, westerly to the generally northern boundary of the Parish of Jerra Jerra, County of Goulburn; by part of that boundary, generally westerly, the generally north-eastern boundary of Portion 188, generally north-westerly to the range forming the northern watershed of Jerra Jerra Creek, by that range, generally westerly to the generally southern boundary of the Parish of Maclean, County of Mitchell; by part of that boundary and the generally southern boundary of the Parish of Yerong, generally westerly, the north-western boundary of Portion 93, Parish of Edgehill and its prolongation, south-easterly, the south-eastern boundary of Portion 63 and its prolongation, south-westerly, part of the north-eastern boundary of Portion 33, Parish of Cromer, County of Hume, northwesterly, part of the north-eastern, the southern and part of the western boundaries of Portion 142, south-easterly, westerly and northerly, the southern boundary of Portion 143 and its prolongation, westerly to the road forming the western boundary of Portion 51, by that road and the road forming the southern boundary of Portion 76, southerly and easterly to the south-eastern prolongation of the south-eastern boundary of Portion 59; by that boundary, generally south-westerly, part of the generally south-eastern boundary of the Parish of Edgehill, generally south-westerly, the generally south-eastern and generally southern boundaries of the Parish of Munyabla, generally south-westerly and generally westerly, the generally southern and part of the western boundaries of the Parish of Wallandoon, County of Urana, generally easterly and northerly, part of the generally north-eastern and the generally western boundaries of the Parish of Bulgandry, County of Hume, generally south-westerly and generally southerly, the generally western boundary of the Parish of Gibson, generally southerly, part of the generally northern boundary of the Parish of Goombergana, generally westerly to the eastern side of Koringal Road at the north-western corner of Portion 173; by that side of that road and the western boundary of Portion 51, Parish of Richmond and its prolongation generally southerly to the road forming the south-western boundaries of the last-mentioned portion and Portion 30; by that road generally south-easterly to the generally southern boundary of the parish; by part of that boundary generally easterly to the western boundary of Portion 30, Parish of Kentucky; by that boundary a line and the western boundaries of Portions 91, 8, a line, 81, 54, a line, 94, a line, 88, a line, and 89 and its prolongation southerly to the road forming the northern and western boundaries of Portion 123, Parish of Quat Quatta; by that road westerly and southerly to the eastern prolongation of the northern boundary of Lot 1 DP1047619; by that prolongation, boundary and the northern boundary of Lot 89 DP753754, easterly, a line easterly and a line north-easterly, the north-eastern and northern boundaries of Lot 3 DP186443, north-easterly and easterly, the northern and part of the south-eastern boundaries of Lot 2 DP838966, easterly and south-westerly, the southern and eastern boundaries of Lot 99 DP753754, easterly and southerly, the northern and north-eastern boundaries of Lot 100 DP753754, easterly and south-easterly, a line easterly, part of the western boundary of Lot 112 DP753754 and the western boundaries of Lots 255, a

line, 254, again 255 DP753750, northerly, the western and northern boundaries of Lot 1 DP928257, northerly and easterly, a line easterly, part of the western and the northern boundaries of Lot 2 DP504228, northerly and easterly, the northern boundaries of Lots 1 and 3 DP753750, a line and Lot 1 DP791385, easterly, a line easterly, part of the generally western and the generally north-western boundaries of Lot 2 DP791385, generally northerly and generally north-easterly, a line north-easterly, the north-western boundaries of Lot 14 DP753750 and Lot 15 DP665053, north-easterly, part of the western and the northern boundaries of Lot 8 DP753750, northerly and easterly, the western and southern boundaries of Lot 92 DP753750, southerly and easterly, a line easterly, part of the western and southern boundaries of Lot 2 DP538446, southerly and easterly to the generally western side of the Kywong Howlong Road; by part of that side of that road, generally southerly to the southern boundary of Lot 152 DP753750; by that boundary, westerly, the western boundaries of Lots 151 and 150 DP753750, southerly, part of the northern, the western and southern boundaries of Lot 91 DP753750, westerly, southerly and easterly to again, the generally western side of the Kywong Howlong Road; by part of that side of that road, generally southerly to the north-western prolongation of the south-western boundary of Lot 132 DP753749; by that prolongation, boundary and the south-eastern boundary of that lot, south-easterly and north-easterly, a line north-easterly, part of the generally south-western and the generally northern boundaries of Lot 2 DP774891, generally north-westerly and generally easterly, the north-eastern and south-eastern boundaries of Lot 299 DP753749, south-easterly and south-westerly, the generally south-eastern boundary of Lot 2 DP744891, generally south-westerly, a line easterly, the southern and eastern boundaries of Lot 1 DP311607, easterly and northerly, the north-eastern and eastern boundaries of Lot 261 DP753744, south-easterly and southerly, the eastern boundary of Lot 303 DP753744, southerly, a line southerly, part of the northern boundary of Lot 56 DP753744 and a line, easterly, the western boundary of Lot 300 DP753749, southerly, a line south-easterly, the western boundaries of Lots 311, 320 and 302 DP753749, southerly, the northern, eastern and the southern boundaries of Lot 322 DP 753749, easterly, southerly and westerly, the western boundaries of Lot 71 DP753727, a line, Lots 293 and 65 DP753727 and a line, southerly, the western and southern boundaries of Lot 64 DP753727, southerly and easterly, and part of the western boundary of Lot 2 DP829302, southerly to an unnamed creek forming the generally southern boundary of that lot; by that creek, downwards to its confluence with the Murray River; by a line easterly to the left high bank of the Murray River, aforesaid; by that bank upwards to the western prolongation of the generally north-western boundary of Lot 2 DP1064742; by that prolongation and part of that boundary, generally easterly, part of the generally western boundary of the County of Goulburn, generally northerly, part of the south-western and part of the generally south-eastern boundaries of Lot 1 DP548876, south-easterly and generally north-easterly, again, part of the generally western boundary of the County of Goulburn, generally northerly, the western boundary of Lot 1 DP1079658, northerly, part of the generally western and generally northern boundaries of Lot 6 DP877013, generally northerly and generally easterly, part of the western, the generally south-eastern and part of the eastern boundaries of Lot 6 DP702116, southerly, generally north-easterly and northerly a line easterly, the northern boundary of Lot 12 DP538505, easterly, part of the generally north-western boundary of Portion 132, Parish of Mungabarina generally

north-easterly, the western, northern and part of the eastern boundaries of Portion 99, northerly, easterly and southerly, again by part of the generally north-western boundary of Portion 132 generally north-easterly to a point due south of the south-western corner of Portion 220, Parish of Jindera; by a line northerly to that corner; by the north-western and north-eastern boundaries of that portion generally north-easterly and south-easterly, the north-western boundary of Portion 133, Parish of Mungabarina north-easterly, part of the generally north-western boundary of the Parish of Mungabarina, generally north-easterly, part of the generally north-western boundaries of Lot 1 DP869535 and Lot 1 DP1033647, generally north-easterly, part of the eastern boundary of Lot 1 DP874280, northerly, the eastern prolongation of the southern boundary of Lot 2 DP1008150 and that boundary westerly, the generally south-western and part of the generally north-western boundaries of the previous lot, generally north-westerly and generally north-easterly, the south-western and part of the generally north-western boundaries of Lot 130 DP1058643, north-westerly and north-easterly, the north-eastern and north-western boundaries of Lot 288 DP753345, north-westerly and south-westerly, the north-eastern boundary of Lot 153 DP753345, north-westerly, the southern prolongation of the generally eastern boundary of Lot 1 DP785168 and that boundary, generally northerly, the eastern boundary of Lot 20 DP805462 and its prolongation, northerly, part of the southern boundary and the north-western boundary of Lot 2 DP260832, westerly and north-easterly, the north-western and northern boundaries of Lot 1 DP260832, north-easterly and easterly, the northern boundaries of Lots 3, 4 and 5 DP260832 and their prolongation easterly to the Olympic Way; by that highway, generally northerly to Bowna Creek; by that creek downwards to the generally south-western boundary of Lot 1 DP785075; by part of that boundary and the generally south-eastern boundary of that lot and Lot 1 DP1004275, south-easterly and generally north-easterly to again Bowna Creek; by that creek, downwards to the western prolongation of the generally northern boundary of Lot 29 DP1004101; by that prolongation and part of that boundary, generally easterly, the northern prolongation of the generally western boundary of Lot 16 DP1019862, by that boundary and its southern prolongation, generally southerly to again Bowna Creek; by that creek, downwards to its confluence with the Murray River; by a line south-easterly to the left high bank of the Murray River, aforesaid, and by that bank upwards to a point south of the point of commencement and by a line northerly to that point.

#### SCHEDULE C

##### Tumbarumba Shire (as altered)

Area about 4554.67 square kilometres. Commencing at the confluence of the Murray River and Jingellic Creek: and bounded thence by that creek and Coppabella Creek, upwards to the generally southern boundary of the Parish of Coppabella, County of Goulburn; by part of that boundary, easterly to the generally northern side of the Tumbarumba-Jingellic Road; by that side of that road, generally easterly to the generally western boundary of the County of Selwyn; by part of that boundary, generally northerly, to the south western corner of Lot 2 DP1100057, generally north easterly to the generally western boundary of the County of Selwyn, by that boundary, generally northerly, to the south western corner of Lot 1 DP1100057, generally north easterly to the generally western boundary of the County of Selwyn, by that boundary, generally northerly, to the south western

corner of Lot 2 DP1101296, generally north easterly to the generally western boundary of the County of Selwyn, by that boundary, generally northerly, to the south western corner of Lot 1 DP1101296, generally northerly and easterly to the generally western boundary of the County of Selwyn, by that boundary, generally northerly, to the southern corner of Lot 9 DP241240, by the generally western boundary of that lot and Lot 2 DP579140, Lot 8 DP241240, Lot 7 DP241240 and Lot 6 DP241240, generally north easterly to the generally western boundary of the County of Selwyn, by part of that boundary, generally northerly, to the south western corner of Lot 1 DP585810, by the western boundary of that lot and Lot 2 DP578621, generally north easterly to the generally western boundary of the County of Selwyn, by part of that boundary, generally easterly to the south-eastern corner of the Parish of Wood, County of Wynyard, generally westerly and northerly to the south-eastern corner of Portion 117, Parish of Belmore; by part of the eastern boundary of that portion northerly, the southern and eastern boundaries of Portion 102 easterly and northerly, the southern boundaries of Portions 96 and 57, and a line east to the north-western corner of Portion 80; by the western and southern boundaries of that portion southerly and easterly to Tarcutta Creek; by that creek upwards to the north-western corner of Portion 94, Parish of Hillas; by the northern boundaries of that portion and Portions 16 and 17 generally easterly to Bago Creek; by that creek upwards; by southern boundaries of Portions 10 and 13 generally easterly to the road from Tumbarumba to Tumut, which forms the western boundary of the Parish of Selwyn; by western and south-western boundaries of that Parish generally southerly and south-easterly to the western boundary of the Parish of Buddong, County of Selwyn; by that boundary southerly; by the southern boundary of that Parish generally easterly to the centre of Honeysuckle Creek; by the centre of that creek downwards and the centre of the Tumut River upwards to its junction with Happy Jack's River; by the centre of that river upwards to the eastern boundary of the Parish of Table Top; by that boundary northerly to the eastern boundary of the County of Selwyn; by that boundary generally southerly to the left bank of the Upper Indi River; by that bank of that river and the left high bank of the Murray River downwards to a point of south of the point of commencement and by a line northerly to that point.

---

### LOCAL GOVERNMENT ACT 1993

#### Order

THE Independent Pricing and Regulatory Tribunal, delegate of the Minister for Local Government, pursuant to the delegation dated 6 September 2010, by this Order:

- (a) under section 506 of the Local Government Act 1993, specify that the maximum percentage by which councils' general income (as defined under section 505(a) of the Local Government Act 1993), for the year 1 July 2012 to 30 June 2013 may increase is 3.6%.
- (b) under 508 (7) of the Local Government Act 1993, specify that no limitation is to apply to the annual charges made by councils under section 507 for domestic waste management services for the year 1 July 2012 to 30 June 2013.

Dated this 6th day of December 2011.

Dr PETER J BOXALL, AO,  
Chairman  
The Independent Pricing and Regulatory Tribunal

### LOCAL GOVERNMENT ACT 1993

#### Abolition of All Wards in Council's Area Cabonne Council

I, DON PAGE, M.P., Minister for Local Government, in pursuance of section 210B of the Local Government Act 1993, do hereby approve of the abolition of all wards of Cabonne Council's area.

Provided:

1. The abolition takes effect on and from the date of the next ordinary election of the Council.

Dated this 1st day of December 2011.

DON PAGE, M.P.,  
Minister for Local Government

---

### NATIONAL PARKS AND WILDLIFE ACT 1974

#### LAND ACQUISITION (JUST TERMS COMPENSATION) ACT 1991

#### Notice of Compulsory Acquisition

THE Minister for the Environment, with the approval of Her Excellency the Governor, declares that the land described in the Schedule below is acquired by compulsory process under the provisions of the Land Acquisition (Just Terms Compensation) Act 1991, for the purposes of the National Parks and Wildlife Act 1974.

The land is, on publication of this notice, vested in the Minister administering the National Parks and Wildlife Act 1974.

ROBYN PARKER, M.L.C.,  
Minister for the Environment

---

#### SCHEDULE

All that land comprising Lot 1 in DP 1158414, County of Wentworth in the Local Government Area of Murray-Darling, having a total area of 692.6 hectares.

Papers: OEH: 07/7376.

---

### NATIONAL PARKS AND WILDLIFE ACT 1974

#### The Charcoal Tank Nature Reserve

#### Draft Plan of Management

A draft plan of management have been prepared for The Charcoal Tank Nature Reserve and is available free of charge from the NPWS Griffith Area Office, 200 Yambil Street, Griffith (phone 6966 8100). The plan is also on the website: [www.environment.nsw.gov.au/consult](http://www.environment.nsw.gov.au/consult). Written submissions on the plan must be received by The Ranger, The Charcoal Tank NR, NPWS, PO Box 1049, Griffith NSW 2680 by 12 March 2012.

All submissions received by NPWS are a matter of public record and are available for public inspection upon request to NPWS. Your comments on this plan may contain information that is defined as "personal information" under the NSW Privacy and Personal Information Protection Act 1998. The submission of personal information with your comments is voluntary.

**PESTICIDES ACT 1999**

Notice under Section 48 (4)

NOTICE is hereby given pursuant to section 48 (4) of the Pesticides Act 1999, that I have granted a Pilot (Pesticide Rating) Licence, particulars of which are stated in the Schedule.

SEAN NUNAN,  
Team Leader,  
Licensing and Registration  
(by delegation)

**SCHEDULE**

Pilot (Pesticide Rating) Licence

<i>Name and address of Licensee</i>	<i>Date of Granting of Licence</i>
Peter ROHAN, 55 N Graylands Road, Cobden Vic 3266.	5 December 2011.

**PESTICIDES ACT 1999**

Notice under Section 48 (4)

NOTICE is hereby given, pursuant to Section 48(4) of the Pesticides Act 1999, that I have granted a Pilot (Pesticide Rating) Licence, particulars of which are stated in the Schedule.

SEAN NUNAN,  
Team Leader  
Licensing and Registration  
by delegation

**SCHEDULE**

Pilot (Pesticide Rating) Licence

<i>Name and address of Licensee</i>	<i>Date of Granting of Licence</i>
Christopher DOYLE PO Box 556 Mission Beach Qld 4852	7 December 2011

**POISONS AND THERAPEUTIC GOODS ACT 1966**

Order under Clause 175 (1)

Poisons and Therapeutic Goods Regulation 2008

Withdrawal of Drug Authority

IN accordance with the provisions of Clause 175 (1) of the Poisons and Therapeutic Goods Regulation 2008, an order has been made on Kahli Michelle BARD (NMW0001111523), 322 Henry Street, Deniliquin NSW 2710, prohibiting her until further notice, as a nurse from having possession of and supplying drugs of addiction as authorised by Clauses 101 and 103 of the Regulation.

This Order is to take effect on and from 8 December 2011.

Dr MARY FOLEY,  
Director-General

Ministry of Health, New South Wales,  
Sydney, 30 November 2011.

**PRACTICE NOTE SC GEN – 18**

Supreme Court – Production of and Access to  
Subpoenaed Material and Returning Exhibits and  
Subpoenaed Material in Civil Proceedings

**Commencement**

1. This Practice Note was issued on 1 December 2011 and commences on 3 January 2012.

**Application**

2. This Practice Note applies to production of documents in compliance with a subpoena issued in regard to civil proceedings in this Court and the return of subpoena documents and exhibits after proceedings have been determined.

**Definitions**

3. In this Practice Note:

- **UCPR** means Uniform Civil Procedure Rules 2005
- **Issuing party** means the party requesting the issue of a subpoena for production
- **Producing person** means the person to whom a subpoena for production is addressed

**Introduction**

4. The purpose of this Practice Note is:

- to inform the parties of their ability to nominate on the subpoena document before filing a convenient return date for the subpoena
- to inform the parties of the Court's preferred practice in relation to the format of documents being produced in response to a subpoena
- to inform parties of the Court's practice in relation to accessing subpoenaed material produced in an electronic format, and
- to inform Producing persons and parties of the Court's practice in relation to returning exhibits and subpoenaed material.

**Serving the Subpoena**

5. The forms of subpoena to produce, and to attend and give evidence and produce, have been amended to include the producing person's declaration (in relation to whether the documents produced are originals and whether they need to be returned). See new UCPR forms 26A and 27A. The Issuing party should provide a copy of the subpoena when it is served so that the Producing person can retain the original subpoena and forward the copy with the completed declaration to the registry.
6. The Issuing party can nominate a convenient return date for the subpoena on the document filed at the registry, provided that sufficient time is allowed to serve the Producing person. The Court has a subpoena list Monday to Friday at 9.00 am during the Court term. If the subpoena does not include a nominated return date, the registry will allocate a date.

**Production of subpoenaed material**

7. The UCPR was updated in 2011 in relation to how to comply with a subpoena to produce. Specific attention is drawn to UCPR rule 33.6 (6) & (7).
8. UCPR rule 33.6 (6) allows the Producing person to produce a copy of documents, unless the subpoena specifically requires the original documents to be produced. The Issuing party should only specify that

the original document is required in those special circumstances where the original document may need to be tendered.

9. UCPR rule 33.6 (7) allows the Issuing party to permit the production of documents in a format that is acceptable to that party. Most Producing persons who have access to a photocopier will now also have access to a document scanner. Where documents would otherwise be photocopied to respond to a subpoena it will normally be as convenient, and less costly for the Producing person to scan those documents and save them in an electronic format. If a document already exists in an electronic format it will also be more convenient and less costly to copy that document in an electronic format rather than print it out on paper. It will also normally be more convenient for the Issuing party and the other parties to access subpoenaed documents in an electronic format.
10. To facilitate the production of subpoenaed documents electronically (rather than paper copies), the Issuing party should indicate to the Producing person that production in an electronic format is acceptable. This should particularly be done where a large volume of material is being subpoenaed. This information for the Producing person can be included on the subpoena in the schedule describing the documents to be produced. It can also be included in a covering letter.
11. If a document has been scanned, is a word processing document a photograph or image, a copy of the document should be saved as, or converted to, a PDF file. Generally it will be sufficient for emails to be provided in a PDF file.
12. If the material is in an electronic format that cannot be conveniently saved as a PDF file, such as a database, a sound or video recording, it is appropriate for a copy of the document to be provided in the original electronic format. If the original format is not a current or common format then the Issuing party should also consider whether a copy in some other electronic format should also be asked for, so that it can be readily accessed by the parties and the Court.
13. Electronic subpoena documents can be provided on a DVD, a CD or a USB device.
14. Electronic subpoena documents can also be emailed to the registry at [supreme\\_court@courts.nsw.gov.au](mailto:supreme_court@courts.nsw.gov.au) provided that a scanned copy of the subpoena is also attached to the email. The subject line of the email should state "Producing subpoenaed documents" and include the case name and number.

#### **Accessing subpoenaed material produced in an electronic format**

15. If an unrestricted order for access is made in relation to subpoena material that has been produced in an electronic format, then on application by a party entitled to access that material, an electronic copy of the material will be made and provided by the registry.
16. The party applying for access should provide a blank DVD, CD or USB device onto which the copy can be made. In the alternative, upon request, the registry may provide access to the material by sending an email attaching the material to the party applying for access.

17. Access to non-electronic subpoena material will continue to be provided under the procedure set out in Practice Note SC GEN 3.

#### **Tendering subpoenaed material originally produced in an electronic format**

18. If directions have not been made to allow the tendering of documents at the hearing in an electronic format then it is the responsibility of the party intending to tender a document that was originally provided to the registry in an electronic format to provide a printed copy of the document to the Court at the hearing, or to make arrangements for the relevant technology to be available so that the document can be viewed. This requirement may be achieved by including the document in a tender bundle.

#### **Returning exhibits and produced documents**

19. The UCPR (rules 31.16A and 33.10) require the Court to retain exhibits and subpoenaed material for specified time frames after the determination of the proceedings, unless the Court makes a specific order for the return of this material at an early date.
20. The Court's usual practice in relation to exhibits and subpoenaed material will now be an order when the proceedings are determined that the exhibits and subpoenaed material be returned forthwith. The Court will not retain this material, unless there is an order by the trial judge that it remains on the Court file.
21. When a subpoena is served, the Producing person is asked to complete a declaration stating whether the documents being produced are copies, and if so, acknowledging that they may be destroyed by the Court when they are no longer required. Subpoenaed documents in an electronic format (produced on a DVD, a CD or a USB device) that have been identified as copies, will not be returned to the Producing person and will be destroyed (or deleted) by the registry unless the producing person has specifically requested that they be returned.
22. In relation to any exhibits that are returned, those exhibits must be retained intact by the party or person that produced the material until the expiry of the time to file an appeal or until any appeal has been determined. Solicitors should notify their clients of their obligations in relation to this material if it is returned to the clients. If an appeal is filed, the party or persons may be asked to produce the material to the Court of Appeal registry for the purposes of the appeal; however, generally copies held by the appellant can be used for preparing the appeal books.

Dated 1 December 2011.

T. F. BATHURST,  
Chief Justice of NSW

#### **Related information**

*Uniform Civil Procedure Rules 2005*

*SC Cell 3 - Supreme Court - Copying of court documents*

*SC Gen 7 - Supreme Court - Use of technology*

#### **Amendment history**

1 December 2011: Practice Note SC GEN 18 was issued with a commencement date of 3 January 2012.



**THREATENED SPECIES CONSERVATION  
ACT 1995**

Notice of Preliminary Determinations

THE Scientific Committee has made Preliminary Determinations proposing the following changes to the relevant Schedules of the Threatened Species Conservation Act 1995.

Proposed Addition to the Schedule

**Endangered Species** (Part 1 of Schedule 1)  
*Homopholis belsonii* C.E. Hubb, a perennial grass

Proposed Removal from the Schedule

**Endangered Species** (Part 1 of Schedule 1)  
*Eucalyptus saxicola* J.T.Hunter

Any person may make a written submission regarding these Preliminary Determinations. Send submissions to Suzanne Chate, NSW Scientific Committee, PO Box 1967, Hurstville BC 1481. Submissions close 3 February 2012.

Copies of these Determinations, which contain the reasons for the determinations, may be obtained free of charge on the Internet [www.environment.nsw.gov.au](http://www.environment.nsw.gov.au), by contacting the Scientific Committee Unit, PO Box 1967, Hurstville BC 1481. Tel: (02) 9585 6940 or Fax (02) 9585 6989 or in person at the Office of Environment and Heritage Information Centre, Level 14, 59-61 Goulburn Street, Sydney. Copies of the determinations may also be obtained from National Parks and Wildlife Service Area Offices and Visitor Centres, subject to availability.

Dr RICHARD MAJOR,  
Chairperson,  
Scientific Committee

**VEXATIOUS PROCEEDINGS ACT 2008**

Notification of Orders concerning Vexatious Litigants

ALLAN STEPHEN LIPRINI.

On 5 December 2011, Justice Adamson ordered that:

1. Pursuant to section 8 (7) (b) of the Vexatious Proceedings Act 2008, the Defendant is prohibited from instituting proceedings in New South Wales without leave of the Court.
2. Pursuant to section 8 (7) (a) of the Vexatious Proceedings Act 2008, all of the proceedings in New South Wales already instituted by the Defendant be stayed.
3. The Defendant to pay the Plaintiff's costs.

**SURVEYING AND SPATIAL INFORMATION ACT 2002**

Registration of Surveyors

PURSUANT to the provisions of the Surveying and Spatial Information Act 2002, section 10 (1) (a), the undermentioned persons have been Registered as Land Surveyors in New South Wales from the dates shown.

<i>Name</i>	<i>Address</i>	<i>Effective Date</i>
Mitchell Keith AYRES.	17 Randle Street, Surry Hills NSW 2010.	4 November 2011.
Dragomir Milutin CATIC.	18-20/150 Knocklayde Street, Ashfield NSW 2131.	19 October 2011.
Brendan Hugh DALLAS.	58 Macquarie Street, Jamberoo NSW 2533.	7 November 2011.
Darren William Arthur HUDSON.	99 Phillip Street, Parramatta NSW 2150.	11 November 2011.
Walter Ronald JOHANSEN.	16 Challis Street, Dickson NSW 2602.	16 November 2011.
Phillip Jay LIDBURY.	1/3 Wharf Street, Forster NSW 2428.	11 November 2011.
Scott Peter Lindsay LORD.	4 Mahogany Place, Springfield NSW 2259.	21 November 2011.
Christopher Charles MALLYON.	18 Aldinga Drive, Wamberal NSW 2260.	21 November 2011.
Dane Joseph PRESTON.	PO Box 19, Callaghan NSW 2259.	10 November 2011.
Timothy Reginald RHEINBERGER.	2/83 Atherton Crescent, Wagga Wagga NSW 2650.	21 November 2011.
Patrick John SHAW.	44 Plane Tree Drive, Wagga Wagga NSW 2650.	14 November 2011.

D. J. MOONEY,  
President  
S. G. GLENCORSE,  
Registrar

**SURVEYING AND SPATIAL INFORMATION ACT 2002**

## Registration of Surveyors

PURSUANT to the provisions of the Surveying and Spatial Information Act 2002, section 10 (1) (a), the undermentioned persons have been Registered as Mining Surveyors (Unrestricted) in New South Wales from the dates shown.

<i>Name</i>	<i>Address</i>	<i>Effective Date</i>
Duncan Robert Angus MACDOUGAL.	2 North Close, Singleton NSW 2330.	18 November 2011.
Matthew Bruce SMITH.	13 Parkinson Avenue, Shell Cove NSW 2529.	31 October 2011.

D. J. MOONEY,  
President  
S. G. GLENCORSE,  
Registrar

**SURVEYING AND SPATIAL INFORMATION ACT 2002**

## Restoration of Name to the Register of Surveyors

PURSUANT to the provisions of the Surveying and Spatial Information Act 2002, section 10A (3), the undermentioned Land Surveyors has been restored to the Register of Surveyors.

<i>Name</i>	<i>Date of Original Registration</i>	<i>Removal Date</i>	<i>Restoration Date</i>
Bevan Leslie E. ASHER.	9 October 1970.	1 December 2010.	21 October 2011.
Anthony Peter HART.	18 September 1986.	1 September 2011.	31 October 2011.
John Charles SORBY.	3 March 1989.	1 September 2008.	7 November 2011.
Craig John WHITE.	1 November 2004.	1 September 2011.	31 October 2011.

D. J. MOONEY,  
President  
S. G. GLENCORSE,  
Registrar

**SURVEYING AND SPATIAL INFORMATION ACT 2002**

## Restoration of Name to the Register of Surveyors

PURSUANT to the provisions of the Surveying and Spatial Information Act 2002, section 10A (3), the undermentioned Mining Surveyor (unrestricted) has been restored to the Register of Surveyors.

<i>Name</i>	<i>Date of Original Registration</i>	<i>Removal Date</i>	<i>Restoration Date</i>
Bruce Andrew BAUM.	1 July 2004.	22 August 2005.	1 September 2011.

D. J. MOONEY,  
President  
S. G. GLENCORSE,  
Registrar

# PRIVATE ADVERTISEMENTS

## COUNCIL NOTICES

### ALBURY CITY COUNCIL

Local Government Act 1993

Land Acquisition (Just Terms Compensation) Act 1991

Notice of Compulsory Acquisition of Land

ALBURY CITY COUNCIL declares with the approval of her Excellency the Governor that the land described in the Schedule 1 below, excluding the interests described in Schedule 2 below and excluding any mines or deposits of minerals in the land, is acquired by compulsory process in accordance with the provisions of the Land Acquisition (Just Terms Compensation) Act 1991, for a site for the placement of an electricity generator to convert methane gas into electricity. Dated at Albury, this 6th day of September 2011. LES G. TOMICH, General Manager, PO Box 323, Albury NSW 2640.

#### SCHEDULE 1

Lot 1, DP 1162625.

#### SCHEDULE 2

Proposed easement for electricity transmission line 45.72 wide shown as 'E1' on DP 1162625. [6229]

### CAMDEN COUNCIL

Roads Act 1993, Section 162

Roads (General) Regulation 2000

Naming of Roads

NOTICE is hereby given that Camden Council, pursuant to the abovementioned Act and Regulation, has named the roads described hereunder:

New Road Names

*Location – Camden; L.G.A. – Gregory Hills*

Name: Native trees

Bluebell	Frangipani	Pink Mist
Cherry	Ginger	Prima Donna
Coral Flame	Golden Wattle	Riberry
Correa	Ivory Curl	Rosemary
Dusky	Limelight	Violet
Firewheel	Myall	Warrigal
Flame Tree	Myrtle	Water Gum

Name: Native birds and animals

Blackbird	Galah	Rosella
Bowerbird	Grey Teal	Sittella
Brush-tail	Kangaroo	Songbird
Chestnut	Kookaburra	Sparrow
Cockatoo	Lorikeet	Starling
Currawong	Miner	Swallow
Dollarbird	Mistletoe	Wagtail
Dove	Musk	Wallaby
Echidna	Pacific	Wallaroo
Fantail	Peewee	Wattlebird
Finch	Ringtail	Whipbird
Flycatcher	Robin	Whistler

Name: Agriculture and livestock

Acre	Canchim	Harvest
Baler	Charbray	Hedge
Bazadais	Crop	Herd
Bonsmara	Dexter	Mayweed
Braford	Drover	Meadow Grass
Brangus	Fallow	Perendale
Braunvieh	Farmer	Plough
Bue Lingo	Fleece	Wheat
Buffalo	Friesian	
Burienshire	Galloway	

Name: Shakespeare

Antonio	Emperor	Othello
Athens	Fitzwater	Phoebus
Capulet	Hamlet	Roman
Cleopatra	Julius	Romeo
Creaser	Kingdom	Shakespeare
Dolabella	Macbeth	Timon
Duncan	Nile	Titus

Name: Periodic table

Bohrium	Lead	Silver
Bromine	Lithium	Sodium
Calcium	Magnesium	Sulphur
Cobalt	Neon	Titanium
Copper	Nickel	Tungsten
Gallium	Nitrogen	Uranium
Helium	Oxygen	Xenon
Hydrogen	Platinum	Zinc
Iron	Potassium	

Name: Australian pioneers, settlers and exploration

Antarctic	Fleet	Murrumbidgee
Barrier	Frederick	Pandora
Bight	Giles	Pioneer
Botany	Gulf	Rockingham Bay
Cape York	Hemisphere	Settler
Condamine	Jervis	Shackleton
Expedition	Kosciusko	Tasman
Explore	McMillan	Torres Strait

Name: Rural Australian towns names of St Gregory's borders

Armidale	Gunnedah	Rochester
Bega	Hillston	Scone
Berridale	Ivanhoe	Shepparton
Charlton	Jindabyne	Silverton
Cobar	June	Tamworth
Cooma	Lithgow	Wedderburn
Cowra	Mudgee	Wee Jasper
Dalgety	Narooma	White Cliffs
Dubbo	Oaklands	Yass
Glen Innes	Orange	

Name: National parks

Acheron	Audley	Minnamurra
Akuna	Blue Gum	Narrabeen
Anvil	Conimbla	Nattai
Arakoon	Heathcote	Wallarah
Arakwal	Long Reef	Wollemi
Archway	Mimosa	

Name: Astronomy			<i>Previous Name</i>	<i>Proposed Name</i>
Apollo	Gemini	Orbit	Naming of an unnamed Crown Road, running east off Richards Lane, Joadja, Parish of Joadja, County of Camden.	Eagle Rock Lane
Asteroid	Glory	Pioneer		
Atlantis	Horizon	Pluto		
Challenger	Hubble	Polar		
Dawn	Jupiter	Radiant	Naming of an unnamed Crown Road, running north west off Foxgrove Road, Belanglo, Parish of Belanglo, County of Camden.	Foxgrove Road.
Deimos	Light Year	Saturn		
Discovery	Luna	Solar		
Earth	Mars	Spitzer		
Eclipse	Mercury	Sun	Naming of an unnamed Crown Road, running west/north off Hanging Rock Road, Paddys River, Parish of Murrimba, County of Camden.	Hanging Rock Road.
Enterprise	Meridian	Swift		
Equinox	Messenger	Twilight		
Explorer	Metis	Universe		
Freedom	Milky Way	Venus	Naming of an unnamed Crown Road, running east off Rocklilly Road, Wombeyan Caves, Parish of Guineacor, County of Camden.	Hawkes Road.
Galactic	Moon	Viking		
Galaxy	Neptune	Voyager		
Galileo	Odyssey			
Name: Camden history				
Benkennie	Farm Cove	Taurus	Naming of an unnamed Crown Road, running south east off Belmore Falls Road, Wildes Meadow, Parish of Burrawang/Yarrawa, County of Camden.	Old Cedar Farm Road.
Cumberland	Kew	Warby		

GREG WRIGHT, General Manager, Camden Council,  
PO Box 183, Camden NSW 2570. [6230]

### WINGECARRIBEE SHIRE COUNCIL

Renaming/Naming of Public Roads/Crown Roads

File No. 7810/12

Roads Act 1993, Section 162

Roads (General) Regulation 2000

NOTICE is hereby given that Wingecarribee Shire Council, in pursuance of section 162 of the Roads Act 1993, proposes to name the following roads:

<i>Previous Name</i>	<i>Proposed Name</i>
Renaming of Boardman Road, running south off Kangaloon Road, Bowral, Parish of Mittagong, County of Camden.	Boardman Road South.
Renaming of Kareela Road, running south west off Sydney Street, Wingello, Parish of Wingello, County of Camden.	Sydney Street.
Naming of an unnamed Crown Road, running north west off Belanglo Road, Belanglo/Canyonleigh, Parish of Belanglo/Nundialla, County of Camden.	Brethren Point Road.
Naming of an unnamed Public Road, running north off Mount Road, Bowral, Parish of Mittagong, County of Camden.	Crago Lane.

Naming of an unnamed Crown Road, running west off Wilson Drive, Buxton, Parish of Cumbertine, County of Camden.	Peregrine Lane.
Naming of an unnamed Crown Road, running north east off Kells Creek Road, Woodlands, Parish of Jellore, County of Camden.	Swifts Lane.

JASON R. GORDON, General Manager, Wingecarribee Shire Council, PO Box 141, Moss Vale NSW 2577. [6231]

### ESTATE NOTICES

NOTICE of intended distribution of estate. – Estate of BERYL MURIEL COLBRAN, deceased, New South Wales Grant made 5 September 2011. – Any person having any claim upon the estate of Beryl Muriel Colbran, late of Padstow, in the State of New South Wales, who died on 5 July 2011, must send particulars of the claim to the legal representative for the estate, c.o. Milford, Haseldine & Williams, Solicitors, Suite 7, 2nd Floor, Compass House, North Terrace, Bankstown NSW 2200, within 30 days from publication of this notice. After that time the legal representative intends to distribute the property in the estate having regard only to the claims of which the legal representative had notice at the time of distribution. MILFORD, HASELDINE & WILLIAMS, Solicitors, Suite 7, 2nd Floor, Compass House, North Terrace, Bankstown NSW 2200, tel.: (02) 9796 1915. Reference: CJH:DS. [6232]