



## *Government Gazette*

OF THE STATE OF  
NEW SOUTH WALES

**Number 37**  
**Friday, 15 April 2011**

Published under authority by Government Advertising

## LEGISLATION

### Online notification of the making of statutory instruments

Week beginning 4 April 2011

THE following instruments were officially notified on the NSW legislation website ([www.legislation.nsw.gov.au](http://www.legislation.nsw.gov.au)) on the dates indicated:

#### **Regulations and other statutory instruments**

[Environmental Planning and Assessment \(Ku-ring-gai Planning Panel Repeal\) Order 2011 \(2011-187\)](#) — published LW 7 April 2011

---

## Other Legislation

---



New South Wales

### Notice of Final Determination

under the

Threatened Species Conservation Act 1995

The Scientific Committee established under the *Threatened Species Conservation Act 1995* has made a final determination to insert the following species as a critically endangered species under that Act and, accordingly, Schedule 1A to that Act is amended by inserting in Part 1, in alphabetical order, under the heading “Plants”:

Areaceae

*Lepidorrhachis mooreana* (F. Muell.) O.F. Cook

Little  
Mountain  
Palm

This Notice commences on the day on which it is published in the Gazette.

Dated, this 27th day of February 2011.

Dr Richard Major  
Chairperson of the Scientific Committee

#### Copies of final determination and reasons

Copies of the final determination and the reasons for it are available to members of the public (free of charge) as follows:

- (a) on the Internet at [www.environment.nsw.gov.au](http://www.environment.nsw.gov.au),
- (b) by contacting the Scientific Committee Unit by post C/- Department of Environment, Climate Change and Water, PO Box 1967, Hurstville BC NSW 1481, by telephone (02) 9585 6940 or by facsimile (02) 9585 6989,
- (c) in person at the Department of Environment, Climate Change and Water Information Centre, Level 14, 59–61 Goulburn St, Sydney.



New South Wales

## Notice of Final Determination

under the

Threatened Species Conservation Act 1995

The Scientific Committee established under the *Threatened Species Conservation Act 1995* has made a final determination to insert the species referred to in paragraph (a) as a critically endangered species under that Act, and, as a consequence, to omit a reference to that species as an endangered species and, accordingly:

- (a) Schedule 1A to that Act is amended by inserting in Part 1 in the matter relating to Fabaceae under the heading “Plants”:

\* *Pultenaea* sp. Genowlan Point (Allen s.n., 29 Nov. 1997)

- (b) Schedule 1 to that Act is amended by omitting from Part 1 in the matter relating to Fabaceae under the heading “Plants”:

\* *Pultenaea* sp. Genowlan Point (NSW 417813)

This Notice commences on the day on which it is published in the Gazette.

Dated, this 27th day of February 2011.

Dr Richard Major  
Chairperson of the Scientific Committee

### Copies of final determination and reasons

Copies of the final determination and the reasons for it are available to members of the public (free of charge) as follows:

- (a) on the Internet at [www.environment.nsw.gov.au](http://www.environment.nsw.gov.au),

Notice of Final Determination

---

- (b) by contacting the Scientific Committee Unit by post C/- Department of Environment, Climate Change and Water, PO Box 1967, Hurstville BC NSW 1481, by telephone (02) 9585 6940 or by facsimile (02) 9585 6989,
- (c) in person at the Department of Environment, Climate Change and Water Information Centre, Level 14, 59–61 Goulburn St, Sydney.



New South Wales

## Notice of Final Determination

under the

Threatened Species Conservation Act 1995

The Scientific Committee established under the *Threatened Species Conservation Act 1995* has made a final determination to list the following as an endangered ecological community and, accordingly, Schedule 1 to that Act is amended by inserting, in alphabetical order, in Part 3:

Carex Sedgeland of the New England Tableland, Nandewar, Brigalow Belt South and NSW North Coast Bioregions (as described in the final determination of the Scientific Committee to list the ecological community)

This Notice commences on the day on which it is published in the Gazette.

Dated, this 27th day of February 2011.

Dr Richard Major  
Chairperson of the Scientific Committee

### Copies of final determination and reasons

Copies of the final determination and the reasons for it are available to members of the public (free of charge) as follows:

- (a) on the Internet at [www.environment.nsw.gov.au](http://www.environment.nsw.gov.au),
- (b) by contacting the Scientific Committee Unit by post C/- Department of Environment, Climate Change and Water, PO Box 1967, Hurstville BC NSW 1481, by telephone (02) 9585 6940 or by facsimile (02) 9585 6989,
- (c) in person at the Department of Environment, Climate Change and Water Information Centre, Level 14, 59–61 Goulburn St, Sydney.

## NSW SCIENTIFIC COMMITTEE

## Final Determination

THE Scientific Committee, established by the Threatened Species Conservation Act has made a Final Determination to list the Carex Sedgeland of the New England Tableland, Nandewar, Brigalow Belt South and NSW North Coast Bioregions as an ENDANGERED ECOLOGICAL COMMUNITY in Part 3 of Schedule 1 of the Act. Listing of Endangered Ecological Communities is provided for by Part 2 of the Act.

The Scientific Committee has found that:

1. Carex Sedgeland of the New England Tableland, Nandewar, Brigalow Belt South and NSW North Coast Bioregions is the name given to the ecological community characterised by the species assemblage listed in paragraph 2. These Bioregions are as defined by Thackway and Cresswell (1995). A map of this version of Interim Biogeographic Regionalisation of Australia is available at <http://www.environment.nsw.gov.au/committee/ListofScientificCommitteeDeterminations.htm>
2. Carex Sedgeland of the New England Tableland, Nandewar, Brigalow Belt South and NSW North Coast Bioregions is characterised by the following assemblage of species:

<i>Baloskion stenocoleum</i>	<i>Carex appressa</i>
<i>Carex echinata</i>	<i>Carex fascicularis</i>
<i>Carex gaudichaudiana</i>	<i>Carex inversa</i>
<i>Carex</i> sp. Bendemeer (D.M. Bell 296)	<i>Carex</i> sp. Tingha (D.M. Bell 339)
<i>Carex tereticaulis</i>	<i>Cyperus sphaeroideus</i>
<i>Eleocharis acuta</i>	<i>Eleocharis dietrichiana</i>
<i>Eleocharis gracilis</i>	<i>Eleocharis pusilla</i>
<i>Eleocharis sphacelata</i>	<i>Epilobium billardierianum</i> subsp. <i>cinereum</i>
<i>Epilobium billardierianum</i> subsp. <i>hydrophilum</i>	<i>Epilobium hirtigerum</i>
<i>Euchiton involucratum</i>	<i>Festuca elatior</i>
<i>Geranium solanderi</i> var. <i>grande</i>	<i>Geranium solanderi</i> var. <i>solanderi</i>
<i>Geum urbanum</i>	<i>Gratiola peruviana</i>
<i>Haloragis heterophylla</i>	<i>Hemarthria uncinata</i> var. <i>uncinata</i>
<i>Hydrocotyle laxiflora</i>	<i>Hydrocotyle peduncularis</i>
<i>Hydrocotyle tripartita</i>	<i>Hypericum gramineum</i>
<i>Hypericum japonicum</i>	<i>Hypoxis hygrometrica</i>
<i>Isachne globosa</i>	<i>Juncus alexandri</i> subsp. <i>melanobasis</i>
<i>Juncus australis</i>	<i>Juncus filicaulis</i>
<i>Juncus fockei</i>	<i>Juncus prismatocarpus</i>
<i>Juncus vaginatus</i>	<i>Lachnagrostis filiformis</i>
<i>Lotus uliginosus</i>	<i>Lythrum salicaria</i>
<i>Myriophyllum variifolium</i>	<i>Neopaxia australasica</i>
<i>Oxalis perennans</i>	<i>Pennisetum alopecuroides</i>
<i>Persicaria hydropiper</i>	<i>Poa labillardieri</i>
<i>Poa sieberiana</i>	<i>Ranunculus inundatus</i>
<i>Ranunculus lappaceus</i>	<i>Schoenus apogon</i>
<i>Scirpus polystachyus</i>	<i>Stellaria angustifolia</i>
<i>Viola caleyana</i>	

3. The total species list of the community is considerably larger than that given above, with many species present in only one or two sites or in low abundance. The species composition of a site will be influenced by the size of the site, recent rainfall or drought condition and by its disturbance history. The number of species and the above ground relative abundance of species will change with fire and grazing regime. At any one time, above ground individuals of some species may be absent, but the species may be represented below ground in the soil seed banks or as dormant structures such as bulbs, corms, rhizomes, rootstocks or lignotubers. The list of species given above is of vascular plant species; the community also includes micro-organisms, fungi, cryptogamic plants and a diverse fauna, both vertebrate and invertebrate. These components of the community are poorly documented.
4. Carex Sedgeland comprises fens dominated by sedges, grasses and semi-aquatic herbs. The dominant species are *Carex appressa*, *Stellaria angustifolia*, *Scirpus polystachyus*, *Carex gaudichaudiana*, *Carex* sp. Bendemeer, *Carex tereticaulis* and *Isachne globosa*, either as single species or in combinations. Other common species include *Geranium solanderi* var. *solanderi*, *Haloragis heterophylla*, *Lythrum salicaria*, *Epilobium billardierianum* subsp. *hydrophilum* and *Persicaria hydropiper* (Hunter and Bell 2009).
5. Carex Sedgeland mainly occurs in drainage depressions in valley floors, frost hollows and undulating terrain between 440 and 1360 m in altitude. It occurs on a variety of lithologies including granite, basalt, metasediments, acid volcanics, sandstone and Aeolian sands (Hunter and Bell 2009). Carex Sedgeland occurs as a part of a mosaic of native vegetation communities including swamps, bogs, wetlands, grasslands and sclerophyll forests (Costin 1954; Benson and Ashby 2000; Hunter and Bell 2007; Bell *et al.* 2008). Carex Sedgeland is mostly found at higher altitude on tablelands but may extend onto the slopes. The size of these fens is usually small (< 0.1 ha) but may be

as large as 32.5 ha (Hunter and Bell 2009). *Carex* Sedgeland falls within the general formation of montane bogs and fens (Beadle 1981, Keith 2004).

6. *Carex* Sedgeland includes the fen communities; C1 *Carex appressa*–*Stellaria angustifolia*, C2 *Carex appressa*, C3 *Scirpus polystachyus*–*Carex appressa*, C4 *Carex tereticaulis*, C5 *Carex gaudichaudiana*–*Isachne globosa* and *Carex* sp. Bendemeer–*Carex gaudichaudiana* of Hunter and Bell (2009), but does not include those communities dominated only by *Carex gaudichaudiana* which are a part of the *Carex gaudichaudiana* Alliance of Costin (1954). This last community is a part of the Montane Peatlands and Swamps of the New England Tableland, NSW North Coast, Sydney Basin, South East Corner, South Eastern Highlands and Australian Alps bioregions which is currently listed as an Endangered Ecological Community under the Threatened Species Conservation Act 1995. *Carex* Sedgeland is also described as Sedge fens of areas of impeded drainage of the Nandewar and New England Tablelands Bioregion ID 582 by Benson (unpub data). *Carex* Sedgeland often grades into dense *Pennisetum alopecuroides* tussock grassland.
7. *Carex* Sedgeland of the New England Tableland, Nandewar, Brigalow Belt South and NSW North Coast Bioregions has been recorded from the local government areas of Armidale Dumaresq, Coonabarabran, Glen Innes Severn, Guyra, Gwydir, Inverell, Liverpool Plains, Tamworth, Uralla and Walcha and may occur elsewhere in these bioregions.
8. *Carex* Sedgeland occupies a total estimated extent of 5000 ha which is estimated to be a 50% decline in extent since European settlement. Less than 100 ha is currently represented in conservation reserves in NSW (Hunter and Bell 2009). Clearing and draining for agriculture has removed or degraded many fens. Other fens have dams built along their drainage channels with 20% of fens surveyed by Hunter and Bell (2009) having one or more dams present.
9. *Carex* Sedgeland is known to contain the Vulnerable species *Lysimachia vulgaris* var. *davurica* and several undescribed herbaceous species that may also be threatened. These species are *Eryngium* sp. Little Llangothlin NR (D.M. Bell 56), *Leiocarpa* sp. Uralla (D.M. Bell NE 54142), *Carex* sp. Bendemeer (D.M. Bell 296) and *Carex* sp. Tingha (D.M. Bell 339).
10. Threats to *Carex* Sedgeland include clearing, changes in groundwater flow, fertilizer application, trampling and grazing by domestic stock. These threats are escalating due to the intensification of agriculture in northern NSW. Climate change may exacerbate threats for example through effects on water flow and fire regimes. Fens are sensitive to small changes in groundwater flow (Weltzin *et al.* 2000; Van Diggelen *et al.* 2006). Intensive livestock grazing changes the species dominance of fens and facilitates the invasion of introduced species (Costin 1954). In combination with the addition of superphosphate, grazing also leads to an increase in exotic annuals, loss of native perennials and decreased abundance of native forbs (Hobbs and Yates 1999, Lunt *et al.* 2007). Other threats include the invasion of exotic perennial grass species including *Eragrostis curvula* (African Lovegrass), *Nassella neesiana* (Chilean Needlegrass) and *Nassella trichotoma* (Serrated Tussock) (Hunter and Bell 2009). Other herbaceous exotic species that also threaten this community include *Holcus lanatus* (Yorkshire Fog), *Cirsium vulgare* (Scotch Thistle), *Rumex crispus* (Curled dock), *Trifolium repens* (White Clover) and *Rubus angocandicans* (Blackberry) (Hunter and Bell 2009). ‘Alteration to the natural flow regimes of rivers and streams and their floodplains and wetlands’, ‘Anthropogenic Climate Change’, ‘Clearing of native vegetation’ and ‘Invasion of native plant communities by exotic perennial grasses’ are listed as Key Threatening Processes under the Threatened Species Conservation Act 1995.
11. *Carex* Sedgeland in the New England Tableland, Nandewar, Brigalow Belt South and NSW North Coast Bioregions is not eligible to be listed as a Critically Endangered Ecological Community.
12. *Carex* Sedgeland in the New England Tableland, Nandewar, Brigalow Belt South and NSW North Coast Bioregions is eligible to be listed as an Endangered Ecological Community as, in the opinion of the Scientific Committee, it is facing a very high risk of extinction in New South Wales in the near future, as determined in accordance with the following criteria as prescribed by the Threatened Species Conservation Regulation 2010:

**Clause 19 Reduction in ecological function of the ecological community**

The ecological community has undergone, is observed, estimated, inferred or reasonably suspected to have undergone or is likely to undergo within a time span appropriate to the life cycle and habitat characteristics of its component species:

- (b) a large reduction in ecological function,
- as indicated by any of the following:
- (d) change in community structure,
  - (e) change in species composition,
  - (f) disruption of ecological processes,
  - (g) invasion and establishment of exotic species,
  - (h) degradation of habitat.

Dr RICHARD MAJOR,  
Chairperson,  
Scientific Committee

**References:**

- Beadle NCW (1981) *The vegetation of Australia*. Cambridge University Press, Cambridge.
- Bell DM, Hunter JT, Haworth RJ (2008) Montane lakes (Lagoons) of the New England Tablelands Bioregion. *Cunninghamia* **10**, 475-492.
- Benson JB, Ashby EM (2000) Vegetation of the Guyra 1: 100 000 map sheet New England Bioregion, New South Wales. *Cunninghamia* **6**, 747-872.
- Costin AB (1954) *A Study of the Ecosystems of the Monaro Region of New South Wales with Special Reference to Soil Erosion*. Government Printer, Sydney.
- Hobbs RJ, Yates C (1999) *Temperate eucalypt woodlands in Australia: biology, conservation, management and restoration*. Surrey Beatty and Sons, Sydney.
- Hunter JT, Bell DM (2007) Vegetation of montane bogs in eastern flowing catchments of northern New England, New South Wales. *Cunninghamia* **10**, 77-92.
- Hunter JT, Bell DM (2009) The *Carex* Fen vegetation of northern New South Wales. *Cunninghamia* **11**, 49-64.
- Keith DA (2004) *Ocean Shores to Desert Dunes: the native vegetation of New South Wales and the ACT*. Department of Environment and Conservation, Sydney.
- Lunt ID, Eldridge DJ, Morgan JW, Witt GB (2007) Turner Review. A framework to predict the effects of livestock grazing and grazing exclusion on conservation values in natural ecosystems in Australia. *Australian Journal of Botany* **54**, 401-415.
- Thackway R, Cresswell ID (1995) An interim biogeographic regionalisation for Australia: a framework for setting priorities in the National Reserve System Cooperative Program. (Version 4.0. ANCA: Canberra.)
- Van Diggelen R, Middleton B, Bakker J, Grootjans A, Wassen M. (2006) Fens and floodplains of the temperate zone: Present status, threats, conservation and restoration. *Applied Vegetation Science* **9**, 157-162.
- Weltzin JF, Pastor J, Harth C, Bridgham SD, Updegraff K, Chapin CT (2000) Response of bog and fen plant communities to farming and water-table manipulations. *Ecology* **81**, 3454-3478.





New South Wales

## Notice of Final Determination

under the

Threatened Species Conservation Act 1995

The Scientific Committee established under the *Threatened Species Conservation Act 1995* has made a final determination to insert the following matter as a key threatening process under that Act and accordingly, Schedule 3 to that Act is amended by inserting in alphabetical order:

Introduction and establishment of Exotic Rust Fungi of the order Pucciniales pathogenic on plants of the family Myrtaceae

This Notice commences on the day on which it is published in the Gazette.

Dated, this 3rd day of April 2011.

Dr Richard Major  
Chairperson of the Scientific Committee

### Copies of final determination and reasons

Copies of the final determination and the reasons for it are available to members of the public (free of charge) as follows:

- (a) on the Internet at [www.environment.nsw.gov.au](http://www.environment.nsw.gov.au),
- (b) by contacting the Scientific Committee Unit, by post C/- Department of Environment, Climate Change and Water, PO Box 1967, Hurstville BC 1481, by telephone (02) 9585 6940 or by facsimile (02) 9585 6989,
- (c) in person at the Department of Environment, Climate Change and Water Information Centre, Level 14, 59–61 Goulburn St, Sydney.



New South Wales

## Notice of Final Determination

under the

Threatened Species Conservation Act 1995

The Scientific Committee established under the *Threatened Species Conservation Act 1995* has made a final determination to insert the following matter as an endangered ecological community under that Act and, accordingly, Schedule 1 to that Act is amended by inserting in Part 3 in alphabetical order:

Tablelands Snow Gum, Black Sallee, Candlebark and Ribbon Gum Grassy Woodland in the South Eastern Highlands, Sydney Basin, South East Corner and NSW South Western Slopes Bioregions (as described in the final determination of the Scientific Committee to list the ecological community)

This Notice commences on the day on which it is published in the Gazette.

Dated, this 3rd day of April 2011.

Dr Richard Major  
Chairperson of the Scientific Committee

### Copies of final determination and reasons

Copies of the final determination and the reasons for it are available to members of the public (free of charge) as follows:

- (a) on the Internet at [www.environment.nsw.gov.au](http://www.environment.nsw.gov.au),
- (b) by contacting the Scientific Committee Unit, by post C/- Department of Environment, Climate Change and Water, PO Box 1967, Hurstville BC 1481, by telephone (02) 9585 6940 or by facsimile (02) 9585 6989,
- (c) in person at the Department of Environment, Climate Change and Water Information Centre, Level 14, 59–61 Goulburn St, Sydney.

## NSW SCIENTIFIC COMMITTEE

## Final Determination

THE Scientific Committee, established by the Threatened Species Conservation Act has made a Final Determination to list the Tablelands Snow Gum, Black Sallee, Candlebark and Ribbon Gum Grassy Woodland in the South Eastern Highlands, Sydney Basin, South East Corner and NSW South Western Slopes Bioregions as an ENDANGERED ECOLOGICAL COMMUNITY in Part 3 of Schedule 1 of the Act. Listing of Endangered Ecological Communities is provided for by Part 2 of the Act.

NOTE: The Scientific Committee placed a Preliminary Determination regarding this ecological community on public exhibition under the name Tablelands Frost Hollow Grassy Woodlands in the South Eastern Highlands, Sydney Basin, South East Corner and NSW South Western Slopes Bioregions. The Committee considers that Tablelands Snow Gum, Black Sallee, Candlebark and Ribbon Gum Grassy Woodland in the South Eastern Highlands, Sydney Basin, South East Corner and NSW South Western Slopes Bioregions is a more appropriate name for this ecological community.

The Scientific Committee has found that:

1. Tablelands Snow Gum, Black Sallee, Candlebark and Ribbon Gum Grassy Woodland in the South Eastern Highlands, Sydney Basin, South East Corner and NSW South Western Slopes Bioregions (hereinafter called Tablelands Snow Gum, Black Sallee, Candlebark and Ribbon Gum Grassy Woodland) is the name given to the ecological community characterised by the species assemblage listed in paragraph 2. In NSW all sites are within the South Eastern Highlands, Sydney Basin, South East Corner and NSW South Western Slopes Bioregions (*sensu* Thackway and Cresswell 1995).
2. Tablelands Snow Gum, Black Sallee, Candlebark and Ribbon Gum Grassy Woodland is characterised by the following assemblage of species:

<i>Acacia dealbata</i>	<i>Acacia melanoxylon</i>
<i>Acaena echinata</i>	<i>Acaena novae-zelandiae</i>
<i>Acaena ovina</i>	<i>Aristida ramosa</i>
<i>Asperula conferta</i>	<i>Asperula scoparia</i>
<i>Austrodanthonia duttoniana</i>	<i>Austrodanthonia laevis</i>
<i>Austrodanthonia pencillata</i>	<i>Austrodanthonia pilosa</i>
<i>Austrostipa bigeniculata</i>	<i>Austrostipa blackii</i>
<i>Austrostipa densiflora</i>	<i>Austrostipa scabra</i> var. <i>falcata</i>
<i>Bothriochloa macra</i>	<i>Carex appressa</i>
<i>Carex inversa</i>	<i>Chrysocephalum apiculatum</i>
<i>Convolvulus angustissimus</i>	<i>Desmodium varians</i>
<i>Dichelachne crinita</i>	<i>Dichelachne micrantha</i>
<i>Dichondra repens</i>	<i>Elymus scaber</i>
<i>Epilobium billardierianum</i>	<i>Eucalyptus aggregata</i>
<i>Eucalyptus dalrympleana</i> subsp. <i>dalrympleana</i>	<i>Eucalyptus dives</i>
<i>Eucalyptus ovata</i>	<i>Eucalyptus pauciflora</i>
<i>Eucalyptus radiata</i>	<i>Eucalyptus rubida</i>
<i>Eucalyptus stellulata</i>	<i>Eucalyptus viminalis</i>
<i>Geranium solanderi</i>	<i>Gonocarpus tetragynus</i>
<i>Haloragis heterophylla</i>	<i>Hydrocotyle laxiflora</i>
<i>Hymenantha dentata</i>	<i>Hypericum gramineum</i>
<i>Juncus australis</i>	<i>Juncus filicaulis</i>
<i>Juncus subsecundus</i>	<i>Leptorhynchos squamatus</i>
<i>Leptospermum myrtifolium</i>	<i>Lomandra filiformis</i> subsp. <i>filiformis</i>
<i>Melichrus urceolatus</i>	<i>Microlaena stipoides</i>
<i>Plantago varia</i>	<i>Poa labillardieri</i>
<i>Poa meionectes</i>	<i>Poa sieberiana</i>
<i>Schoenus apogon</i>	<i>Scleranthus biflorus</i>
<i>Solenogyne gunnii</i>	<i>Themeda australis</i>

3. The total species list of the community is considerably larger than that given above, with many species present in only one or two sites or in low abundance. The species composition of a site will be influenced by the size of the site, recent rainfall or drought condition and by its disturbance history. The number of species and the above ground relative abundance of species will change with fire and grazing regime. At any one time, above ground individuals of some species may be absent, but the species may be represented below ground in the soil seed banks or as dormant structures such as bulbs, corms, rhizomes, rootstocks or lignotubers. The list of species given above is of vascular plant species; the community also includes micro-organisms, fungi, cryptogamic plants and a diverse fauna, both vertebrate and invertebrate. These components of the community are poorly documented.
4. Tablelands Snow Gum, Black Sallee, Candlebark and Ribbon Gum Grassy Woodland typically forms an open-forest, woodland or open woodland that transitions into grassland at low tree cover. The canopy is dominated by *Eucalyptus pauciflora* (Snow Gum), *E. rubida* (Candlebark), *E. stellulata* (Black Sallee) and *E. viminalis* (Ribbon

Gum), either as single species or in combinations. Other more localized *Eucalyptus* species may also occur within this community such as *E. aggregata* and *E. parvula*. A shrub layer may be present and sub-shrubs are often a component of the ground stratum; characteristic species include *Hymenantha dentata* and *Melichrus urceolatus*. The ground layer is dominated by grasses and other herbaceous species including *Themeda australis*, *Poa* spp., *Austrostipa* spp., *Austrodanthonia* spp., *Leptorhynchos squamatus*, *Chrysocephalum apiculatum* and *Asperula conferta*. This community may also occur as secondary grassland where the dominant trees have been removed but the ground stratum remains.

5. Tablelands Snow Gum, Black Sallee, Candlebark and Ribbon Gum Grassy Woodland mainly occurs on valley floors, margins of frost hollows, footslopes and undulating hills between approximately 600 and 1400 m in altitude. It occurs on a variety of substrates including granite, basalt, metasediments and Quaternary alluvium. Tablelands Snow Gum, Black Sallee, Candlebark and Ribbon Gum Grassy Woodland occurs as a part of a mosaic of native vegetation communities including swamps, bogs, wetlands, grasslands and sclerophyll forests. Tablelands Snow Gum, Black Sallee, Candlebark and Ribbon Gum Grassy Woodland falls within the structural formation of Grassy Woodlands and the vegetation classes of Subalpine Woodlands and Tableland Clay Grassy Woodlands (Keith 2004).
6. Tablelands Snow Gum, Black Sallee, Candlebark and Ribbon Gum Grassy Woodland includes communities described as Frost Hollow Grassy Woodlands (Tozer *et al.* 2010) and Tablelands and Slopes Herb/Grassland/Woodland VG 153 (Gellie 2005). Tablelands Snow Gum, Black Sallee, Candlebark and Ribbon Gum Grassy Woodland is included in a number of previously identified map units and vegetation types including Map Units 44 and 45 (NSW NPWS 2003), Broad Vegetation Type (BVT) 25 (DEC 2006a and 2006b), Map Units 11 and 15 (DEC 2006c) and community 5 (Hunter 2002). Various high altitude woodlands of the Australian Alps, South Eastern Highlands and Sydney Basin Bioregions dominated by *Eucalyptus pauciflora* subsp. *niphophila*, *E. pauciflora* subsp. *debeuzevillei* and *E. lacrimans* are not covered by this determination. The Endangered Ecological Community Ribbon Gum, Mountain Gum, Snow Gum Grassy Forest/Woodland of the New England Tableland Bioregion has a similar structure to Tablelands Snow Gum, Black Sallee, Candlebark and Ribbon Gum Grassy Woodland but differs in its floristic composition. A number of Endangered Ecological Communities are known to inter-grade with the nominated community and are thus considered to be related. These include: White Box Yellow Box Blakely's Red Gum Woodland (NSW TSC Act 1995 EEC) (Costin 1954; Keith 2004; Fallding 2002); Montane Peatlands and Swamps of the New England Tableland, NSW North Coast, Sydney Basin, South East Corner, South Eastern Highlands and Australian Alps Bioregions (NSW TSC Act 1995 EEC); and Natural Temperate Grassland of the Southern Tablelands of NSW and the Australian Capital Territory (Commonwealth Environment Protection and Biodiversity Conservation Act 1999 Threatened Ecological Community) (Costin 1954; Keith 2004; Fallding 2002).
7. Tablelands Snow Gum, Black Sallee, Candlebark and Ribbon Gum Grassy Woodland has been recorded from the local government areas of Bathurst, Blayney, Bega Valley, Blue Mountains, Bombala, Cabonne, Cooma-Monaro, Eurobodalla, Goulburn-Mulwaree, Lithgow, Oberon, Orange, Palerang, Shoalhaven, Snowy River, Tumbarumba, Tumut, Upper Lachlan, Wingecarribee and Yass Valley local government areas (within the South Eastern Highlands, Sydney Basin, South East Corner and NSW South Western Slopes Bioregions [*sensu* Thackway and Cresswell 1995]) and may occur elsewhere in these Bioregions (Tozer *et al.* 2010).
8. Tablelands Snow Gum, Black Sallee, Candlebark and Ribbon Gum Grassy Woodland occupies a total estimated extent of 14100 ha which is estimated to be a 72% decline in area since European settlement (Tozer *et al.* 2010). Clearing for agriculture has fragmented the community and in one region (Lake Bathurst) it has been estimated that no current patch exceeds 60 ha and that 70% of patches are smaller than 20 ha (Gellie 2005). Less than 4000 ha is currently represented in conservation reserves in NSW (Crooks *in litt.* 2009).
19. Tablelands Snow Gum, Black Sallee, Candlebark and Ribbon Gum Grassy Woodland is known to contain the following threatened animal and plant species listed under State and Commonwealth threatened species legislation:

<i>Scientific Name</i>	<i>Common Name</i>	<i>Status</i>
<i>Amphibromus fluitans</i>		Vulnerable
<i>Baloskion longipes</i>		Vulnerable
<i>Caladenia tessellata</i>		Endangered
<i>Calotis glandulosa</i>		Vulnerable
<i>Discaria nitida</i>		Vulnerable
<i>Diuris aequalis</i>		Endangered
<i>Diuris ochroma</i>		Endangered
<i>Diuris pedunculata</i>		Endangered
<i>Dodonaea procumbens</i>		Vulnerable
<i>Eucalyptus aggregata</i>		Vulnerable
<i>Eucalyptus parvula</i>		Endangered
<i>Eucalyptus saxicola</i>		Endangered
<i>Euphrasia collina</i> ssp. <i>muelleri</i>		Endangered
<i>Euphrasia scabra</i>		Endangered
<i>Leucochrysum albicans</i> var. <i>tricolor</i>		Endangered (EPBC)
<i>Monotoca rotundifolia</i>		Endangered
<i>Prasophyllum canaliculatum</i>		Critically Endangered
<i>Prasophyllum petilum</i>		Endangered
<i>Prasophyllum</i> sp. 'Majors Creek'		Critically Endangered

<i>Scientific Name</i>	<i>Common Name</i>	<i>Status</i>
<i>Rulingia prostrata</i>		Endangered
<i>Rutidosia leiolepis</i>		Vulnerable
<i>Rutidosia leptorrhynchoides</i>		Endangered
<i>Swainsona sericea</i>		Vulnerable
<i>Thesium australe</i>		Vulnerable
<i>Xerochrysum palustre</i>		Vulnerable (EPBC)
<i>Callocephalon fimbriatum</i>	Gang-gang Cockatoo	Vulnerable
<i>Climacteris picumnus victoriae</i>	Brown Treecreeper (eastern subspecies)	Vulnerable
<i>Daphoenositta chrysoptera</i>	Varied Sittella	Vulnerable
<i>Hieraaetus morphnoides</i>	Little Eagle	Vulnerable
<i>Petroica boodang</i>	Scarlet Robin	Vulnerable
<i>Melanodryas cucullata cucullata</i>	Hooded Robin (south-eastern form)	Vulnerable
<i>Pyrrholaemus sagittatus</i>	Speckled Warbler	Vulnerable
<i>Stagonopleura guttata</i>	Diamond Firetail	Vulnerable
<i>Ninox strenua</i>	Powerful Owl	Vulnerable
<i>Tyto novaehollandiae</i>	Masked Owl	Vulnerable
<i>Falsistrellus tasmaniensis</i>	Eastern False Pipistrelle	Vulnerable
<i>Myotis macropus</i>	Southern Myotis	Vulnerable
<i>Miniopterus schreibersii oceanensis</i>	Eastern Bentwing-bat	Vulnerable
<i>Scoteanax rueppellii</i>	Greater Broad-nosed Bat	Vulnerable
<i>Dasyurus maculatus</i>	Spotted-tailed Quoll	Vulnerable
<i>Phascogale tapoatafa</i>	Brush-tailed Phascogale	Vulnerable
<i>Cercartetus nanus</i>	Eastern Pygmy-possum	Vulnerable
<i>Petaurus australis</i>	Yellow-bellied Glider	Vulnerable
<i>Petaurus norfolcensis</i>	Squirrel Glider	Vulnerable
<i>Phascolarctos cinereus</i>	Koala	Vulnerable
<i>Aprasia parapulchella</i>	Pink-tailed Legless Lizard	Vulnerable
<i>Suta flagellum</i>	Little Whip Snake	Vulnerable
<i>Varanus rosenbergi</i>	Rosenberg's Goanna	Vulnerable
<i>Litoria verreauxii alpina</i>	Alpine Tree Frog	Endangered
<i>Paralucia spinifera</i>	Bathurst Copper Butterfly	Endangered

10. Threats to Tablelands Snow Gum, Black Sallee, Candlebark and Ribbon Gum Grassy Woodland include climate change, clearing, fragmentation, fertilizer application, tree dieback, trampling and grazing by domestic livestock, weed invasion and altered fire regimes. Many of these threats are escalating due to the intensification of agriculture, pine plantations and residential development in southern NSW. Intensive livestock grazing changes the dominance of native grasses and causes their replacement by introduced species (Costin 1954; Hancock 1972; Tremont and McIntyre 1994; McIntyre *et al.* 2002; Lunt *et al.* 2007) and, together with simplification of vegetation structure, consequently changes the fauna associated with the plant community (Maron and Lill 2005). In combination with the addition of superphosphate, grazing also leads to an increase in exotic annuals, loss of native tussock grasses and decreased abundance of native forbs (Hobbs and Yates 1999; McIntyre *et al.* 2002; Prober *et al.* 2002; Garden *et al.* 2003; Clarke 2003). Restoration of the ground stratum of temperate grassy communities requires intensive remediation (Prober *et al.* 2005). The community is threatened by the invasion of exotic perennial grass species including *Eragrostis curvula* (African Lovegrass), *Nassella neesiana* (Chilean Needlegrass) and *Nassella trichotoma* (Serrated Tussock). Other herbaceous exotic species that also threaten this community include *Echium plantagineum* (Patterson's Curse) and *Hypericum perforatum* (St Johns Wort). Woody exotics that threaten this community include *Crataegus monogyna* (Hawthorn), *Pinus radiata* wildlings (Radiata Pine) and *Rubus* introduced *Rubus* spp. (Blackberry) (Williams and Wardle 2005). The dominant feral herbivores are the European Rabbit (*Oryctolagus cuniculus*) and the Brown Hare (*Lepus europaeus*) resulting in changes to the structure and composition of the vegetation (Costin 1954). The presence of grazing, feral herbivores, pasture improvement and weeds results in tree death and limits the recruitment of understorey plants and tree species giving rise to the rural tree dieback phenomenon (Hobbs and Yates 1999). Altered fire regimes, and/or climate change, may also change the composition of these communities where the woody component is affected (Leigh and Holgate 1979; Knox and Clarke 2004, 2006; Lunt *et al.* 2010). Lack of fire may also be limiting the recruitment of herbaceous and woody species as fire is a seed dormancy-breaking cue for many grassy woodland species (Clarke *et al.* 2000; Hill and French 2003; Clarke and French 2005). 'Anthropogenic climate change', 'Clearing of native vegetation', 'Competition and grazing by the feral European Rabbit *Oryctolagus cuniculus* (L.)', 'High frequency fire resulting in the disruption of life cycle processes in plants and animals and loss of vegetation structure and composition' and 'Invasion of native plant communities by exotic perennial grasses' are listed as Key Threatening Processes under the Threatened Species Conservation Act 1995.
11. Tablelands Snow Gum, Black Sallee, Candlebark and Ribbon Gum Grassy Woodland in the South Eastern Highlands, Sydney Basin, South East Corner and NSW South Western Slopes Bioregions is not eligible to be listed as a Critically Endangered Ecological Community.

12. Tablelands Snow Gum, Black Sallee, Candlebark and Ribbon Gum Grassy Woodland in the South Eastern Highlands, Sydney Basin, South East Corner and NSW South Western Slopes Bioregions is eligible to be listed as an Endangered Ecological Community as, in the opinion of the Scientific Committee, it is facing a very high risk of extinction in New South Wales in the near future, as determined in accordance with the following criteria as prescribed by the Threatened Species Conservation Regulation 2010:

**Clause 17 Reduction in geographic distribution of ecological community**

The ecological community has undergone, is observed, estimated, inferred or reasonably suspected to have undergone or is likely to undergo within a time span appropriate to the life cycle and habitat characteristics of its component species:

- (b) a large reduction in geographic distribution.

**Clause 19 Reduction in ecological function of ecological community**

The ecological community has undergone, is observed, estimated, inferred or reasonably suspected to have undergone or is likely to undergo within a time span appropriate to the life cycle and habitat characteristics of its component species:

- (b) a large reduction in ecological function,

as indicated by any of the following:

- (d) change in community structure,  
 (e) change in species composition,  
 (f) disruption of ecological processes,  
 (g) invasion and establishment of exotic species,  
 (h) degradation of habitat,  
 (i) fragmentation of habitat.

Dr RICHARD MAJOR  
 Chairperson  
 Scientific Committee

**References:**

- Clarke PJ (2003) Composition of grazed and cleared temperate grassy woodlands in eastern Australia: patterns in space and inferences in time. *Journal of Vegetation Science* **14**, 5-14.
- Clarke PJ, Davison EA, Fulloon L (2000) Germination and dormancy of grassy woodland and forest species: effects of smoke, heat, darkness and cold. *Australian Journal of Botany* **48**, 687-700.
- Clarke S, French K (2005) Germination response to heat and smoke of 22 Poaceae species from grassy woodlands. *Australian Journal of Botany* **55**, 445-454.
- Costin AB (1954) 'A Study of the Ecosystems of the Monaro Region of New South Wales with Special Reference to Soil Erosion'. Government Printer, Sydney.
- DEC (2006a) 'Reconstructed and Extant Distribution of Native Vegetation in the Central West Catchment'. NSW DEC, Dubbo.
- DEC (2006b) 'Reconstructed and Extant Distribution of Native Vegetation in the Lachlan Catchment'. NSW DEC, Dubbo.
- DEC (2006c) 'The Vegetation of the Western Blue Mountains.' Unpublished report funded by the Hawkesbury – Nepean Catchment Management Authority. NSW DEC, Hurstville.
- Fallding M (2002) 'Planning framework for natural ecosystems of the ACT and NSW Southern Tablelands'. Natural Heritage Trust, NSW NPWS and Land & Environment Planning.
- Garden DL, Ellis NJS, Rab MA, Langford CM, Johnston WH, Shields C, Murphy T, Holmberg M, Dassanayake KB, Harden S (2003) Fertiliser and grazing effects on production and botanical composition of native grasslands in south-east Australia. *Australian Journal of Experimental Agriculture* **43**, 843-859.
- Gellie NJH (2005) Native vegetation of the Southern Forests: South-east Highlands, Australian Alps, South-west Slopes and SE Corner bioregions. *Cunninghamia* **9**, 219-253.
- Hancock WK (1972) 'Discovering Monaro: a study of man's impact on his environment'. (Cambridge University Press, Oxford.)
- Hill SJ, French K (2003) Response of the soil seed-bank of Cumberland Plain Woodland to heating. *Austral Ecology* **28**, 14-22.
- Hobbs RJ, Yates C (1999) 'Temperate eucalypt woodlands in Australia: biology, conservation, management and restoration'. Surrey Beatty and Sons, Sydney.
- Hunter JT (2002) Vegetation and floristics of Mount Canobalas State Recreation Area, Orange, New South Wales. *Cunninghamia* **7**, 501-526.
- Keith DA (2004) 'Ocean Shores to Desert Dunes: the native vegetation of New South Wales and the ACT'. Department of Environment and Conservation, Sydney.

- Knox KJE, Clarke PJ (2004) Fire response syndromes of shrubs in grassy woodlands in the New England Tableland Bioregion. *Cunninghamia* **8**, 348-353.
- Knox KJE, Clarke PJ (2006) Fire season and intensity affect shrub recruitment in temperate sclerophyllous woodlands. *Oecologia* **149**, 730-739.
- Leigh JH, Holgate MD (1979) The responses of the understorey of forests and woodlands of the Southern Tablelands to grazing and burning. *Australian Journal of Ecology* **4**, 25-45.
- Lunt ID, Eldridge DJ, Morgan JW, Witt GB (2007) Turner Review. A framework to predict the effects of livestock grazing and grazing exclusion on conservation values in natural ecosystems in Australia. *Australian Journal of Botany* **54**, 401-415.
- Lunt ID, Winsemius LM, McDonald SP, Morgan JW, Dehaan RL (2010) How widespread is woody plant encroachment in temperate Australia? Changes in woody vegetation cover in lowland woodland and coastal ecosystems in Victoria from 1989 to 2005. *Journal of Biogeography* **37**, 722-732
- McIntyre S, McIvor JG, Heard KM (2002) *Managing and Conserving Grassy Woodlands*. CSIRO Publishing, Melbourne.
- Maron M, Lill A (2005) The influence of livestock grazing and weed invasion on habitat use by birds in grassy woodland remnants. *Biological Conservation* **124**, 439-450.
- NSW National Parks and Wildlife Service (2003) 'The Native Vegetation of the Warragamba Special Area, Part B: vegetation community profiles'. NSW National Parks and Wildlife Service, Central Conservation Programs and Planning Division.
- Prober SM, Thiele KR, Lunt ID (2002) Identifying ecological barriers to restoration in temperate grassy woodlands: soil changes associated with different degradation states. *Australian Journal of Botany* **50**, 699-712.
- Prober SM, Thiele KR, Lunt ID, Koen TB (2005) Restoring ecological function in temperate grassy woodlands: manipulating soil nutrients, exotic annuals and native perennial grasses through carbon supplements and spring burns. *Journal of Applied Ecology* **42**, 1073.
- Thackway R, Cresswell ID (1995) An interim biogeographic regionalisation for Australia: a framework for setting priorities in the National Reserve System Cooperative Program. (Version 4.0. ANCA: Canberra.)
- Tozer MG, Turner K, Keith DA, Tindall D, Pennay C, Simpson C, MacKenzie B (2010) Native vegetation of southeast NSW: a revised classification and map for the coast and eastern tablelands. *Cunninghamia* **11**, 359-406.
- Tremont RM, McIntyre S (1994) Natural grassy vegetation and native forbs in temperate Australia: structure, dynamics and life histories. *Australian Journal of Botany* **42**, 641-658.
- Williams MC, Wardle GM (2005) The influence of vegetation structure and composition on invasibility by *Pinus radiata* in the Blue Mountains, NSW. *Cunninghamia* **9**, 285-294.



New South Wales

## Notice of Final Determination

under the

Threatened Species Conservation Act 1995

The Scientific Committee established under the *Threatened Species Conservation Act 1995* has made a final determination to insert the matter referred to in paragraph (a) as a critically endangered ecological community under that Act and, as a consequence, to omit a reference to that matter referred to in paragraph (b) and, accordingly:

(a) Schedule 1A to that Act is amended by inserting in Part 2 in alphabetical order:

Sun Valley Cabbage Gum Forest in the Sydney Basin Bioregion (as described in the final determination of the Scientific Committee to list the ecological community)

(b) Schedule 1 to that Act is amended by omitting from Part 3:

Sun Valley Cabbage Gum Forest in the Sydney Basin Bioregion (as described in the final determination of the Scientific Committee to list the ecological community)

This Notice commences on the day on which it is published in the Gazette.

Dated, this 4th day of April 2011.

Dr Richard Major  
Chairperson of the Scientific Committee

### Copies of final determination and reasons

Copies of the final determination and the reasons for it are available to members of the public (free of charge) as follows:

(a) on the Internet at [www.environment.nsw.gov.au](http://www.environment.nsw.gov.au),



Notice of Final Determination

- 
- (b) by contacting the Scientific Committee Unit, by post C/- Department of Environment, Climate Change and Water, PO Box 1967, Hurstville BC 1481, by telephone (02) 9585 6940 or by facsimile (02) 9585 6989,
  - (c) in person at the Department of Environment, Climate Change and Water Information Centre, Level 14, 59–61 Goulburn St, Sydney.

## NSW SCIENTIFIC COMMITTEE

## Final Determination

THE Scientific Committee, established by the Threatened Species Conservation Act has made a Final Determination to list the Sun Valley Cabbage Gum Forest in the Sydney Basin Bioregion, as a CRITICALLY ENDANGERED ECOLOGICAL COMMUNITY in Part 2 of Schedule 1A of the Act and as a consequence, to omit reference to Sun Valley Cabbage Gum Forest in the Sydney Basin Bioregion from Part 3 of Schedule 1 (Endangered Ecological Communities) of the Act. Listing of Critically Endangered Ecological Communities is provided for by Part 2 of the Act.

The Scientific Committee has found that:

1. Sun Valley Cabbage Gum Forest in the Sydney Basin Bioregion is the name given to the ecological community characterised by the species assemblage listed in paragraph 2. In NSW all sites are within the Sydney Basin Bioregion (*sensu* Thackway & Cresswell 1995).
2. Sun Valley Cabbage Gum Forest in the Sydney Basin Bioregion is characterised by the following assemblage of species:

<i>Acacia decurrens</i>	<i>Acacia implexa</i>
<i>Acacia parramattensis</i>	<i>Adiantum aethiopicum</i>
<i>Agrostis</i> sp.	<i>Aristida vagans</i>
<i>Asperula conferta</i>	<i>Asplenium flabellifolium</i>
<i>Austrodanthonia racemosa</i>	<i>Baumea rubiginosa</i>
<i>Blechnum nudum</i>	<i>Brachyscome angustifolia</i>
<i>Bursaria spinosa</i>	<i>Caesia parviflora</i>
<i>Calochlaena dubia</i>	<i>Centella asiatica</i>
<i>Cheilanthes sieberi</i>	<i>Cymbypogon refractus</i>
<i>Cyperus laevis</i>	<i>Daucus glochidiatus</i>
<i>Daviesia ulicifolia</i>	<i>Dianella caerulea</i>
<i>Dianella longifolia</i>	<i>Dichelachne micrantha</i>
<i>Dichondra repens</i>	<i>Digitaria ramularis</i>
<i>Echinopogon caespitosus</i>	<i>Echinopogon ovatus</i>
<i>Entolasia marginata</i>	<i>Entolasia stricta</i>
<i>Epilobium billardierianum</i>	<i>Eucalyptus amplifolia</i> subsp. <i>amplifolia</i>
<i>Eucalyptus deanei</i>	<i>Eucalyptus eugenioides</i>
<i>Exocarpos strictus</i>	<i>Galium gaudichaudii</i>
<i>Geitonoplesium cymosum</i>	<i>Geranium homeanum</i>
<i>Geranium solanderi</i>	<i>Glycine clandestina</i>
<i>Glycine tabacina</i>	<i>Goodenia hederacea</i>
<i>Hardenbergia violacea</i>	<i>Helichrysum apiculatum</i>
<i>Hemarthria uncinata</i>	<i>Hibbertia diffusa</i>
<i>Hibbertia fasciculata</i>	<i>Hibbertia linearis</i>
<i>Hypericum gramineum</i>	<i>Imperata cylindrica</i>
<i>Indigofera australis</i>	<i>Juncus continuus</i>
<i>Juncus usitatus</i>	<i>Kunzea ambigua</i>
<i>Lindsaea linearis</i>	<i>Lomandra longifolia</i>
<i>Microlaena stipoides</i>	<i>Oplismenus aemulus</i>
<i>Panicum effusum</i>	<i>Panicum simile</i>
<i>Paspalidium distans</i>	<i>Paterosonia</i> sp.
<i>Pellaea falcata</i>	<i>Persoonia linearis</i>
<i>Persoonia oblongata</i>	<i>Pittosporum undulatum</i>
<i>Poranthera microphylla</i>	<i>Pratia purpurascens</i>
<i>Pteridium esculentum</i>	<i>Ranunculus lappaceus</i>
<i>Schoenus apogon</i>	<i>Sigesbeckia orientalis</i>
<i>Senecio bipinnatisectus</i>	<i>Sporobolus creber</i>
<i>Themeda australis</i>	<i>Veronica plebeia</i>

3. The total species list of the community is considerably larger than that given above, with many species present in only one or two sites or in low abundance. The species composition of a site will be influenced by the size of the site, recent rainfall or drought condition and by its disturbance (including fire and grazing) history. The number of species and the above ground relative abundance of species will change with time since fire and may also change in response to changes in fire regime (including changes in fire frequency). At any one time, above ground individuals of some species may be absent, but the species may be represented below ground in the soil seed banks or as dormant structures such as bulbs, corms, rhizomes, rootstocks or lignotubers. The list of species given above is of vascular plant species; the community also includes micro-organisms, fungi, cryptogamic plants and a diverse fauna, both vertebrate and invertebrate. These components of the community are poorly documented.
4. Sun Valley Cabbage Gum Forest in the Sydney Basin Bioregion is naturally restricted to volcanic diatremes and associated higher nutrient clay soils and is currently known to occur in the Sun Valley area, a semi-rural area of the lower Blue Mountains. Sun Valley Cabbage Gum Forest was originally a tall open forest dominated by *Eucalyptus*

*amplifolia* subsp. *amplifolia* (Cabbage Gum) in association with *Eucalyptus eugenioides* (Thin-leaved Stringybark). Extensive clearing for timber, pastoralism and urban development has depleted and often completely removed, the overstorey which now exists predominantly as regrowth less than approximately 30 years old with relatively few older trees. The native grassy understorey includes *Acacia parramattensis*, *Imperata cylindrica*, *Lomandra longifolia* and *Pteridium esculentum*, although most remnant understoreys have been highly modified by grazing and disturbance. Disturbed or modified remnants are still considered to form part of the community including remnants where the vegetation, either understorey, overstorey or both, would, under appropriate management, respond to assisted natural regeneration, such as where the natural soil and associated seed bank are still at least partially intact. Other diatremes in the area support related communities but these are dominated by different canopy species, do not support *Eucalyptus amplifolia* and have less-grassy understoreys with more developed shrub layers (Benson 1992).

5. Sun Valley Cabbage Gum Forest in the Sydney Basin Bioregion includes part of Glen Forest (Map unit 6c) of Benson (1992). It has been mapped as a variant of Glen Forest (Map unit 6c) by Douglas (2001); as *Eucalyptus amplifolia* Tall Open-forest (sub-community 97) and map-unit 21 in derivative mapping and interpretation by BMCC (2002); and as an outlier of Burragorang River Flat Forest (FOW p31) by Tozer *et al.* (2006). These maps are only indicative of the location of Sun Valley Cabbage Gum Forest and the community is not restricted to the mapped extent. Sun Valley Cabbage Gum Forest in the Sydney Basin Bioregion belongs to the Northern Hinterland Wet Sclerophyll Forests vegetation class of Keith (2004).
6. Sun Valley Cabbage Gum Forest in the Sydney Basin Bioregion has been recorded from the Blue Mountains local government area within the Sydney Basin Bioregion (*sensu* Thackway and Creswell 1995) and may occur elsewhere in the Bioregion. The community is not represented in any NSW National Parks and Wildlife Service estate or other conservation reserves.
7. The pre-European distribution of Sun Valley Cabbage Gum Forest in the Sydney Basin Bioregion, previously estimated at approximately 50 ha, has most recently and reliably been estimated at c. 15-20 ha, approximately 75% of which has been cleared. This equates to a large reduction in geographic distribution. Less than 5 ha of the community are extant (Douglas 2001, BMCC 2002) and this is equivalent to an extent of occurrence and an area of occupancy of 4 km<sup>2</sup> (based on 2 x 2 km grid cells, the scale of assessment recommended by IUCN 2010). A remnant of the extant community occurs on Crown land in a council-managed reserve which is largely cleared, has a high edge to area ratio and has competing recreational uses. Other remnants occur on private land. A small remnant of the community may be present nearby in the Warrimoo area (Smith & Smith *in litt.* 2010). The geographic distribution is inferred to be very highly restricted.
8. Threats to Sun Valley Cabbage Gum Forest in the Sydney Basin Bioregion include clearing of native vegetation, severe fragmentation, trampling and grazing by horses and other livestock, herbicide and fertilizer application, weed invasion, feral animals, altered fire regimes (particularly high frequency fire associated with bushfire mitigation and hazard reduction), climate change and demographic and environmental stochasticity due to the restricted distribution of the community and extremely small size of remnant patches in degraded condition with high edge to area ratios. Extensive logging, grazing and clearing for housing and infrastructure has heavily depleted *Eucalyptus amplifolia* subsp. *amplifolia*, the dominant canopy species, throughout most of the estimated pre-European distribution of the community. The majority of the community now exists as young regrowth with no known old growth or hollow-bearing individuals and this is likely to have impacted significantly on hollow-dependent fauna. Removal of the understorey has significantly altered the community structure and resulted in the invasion of weed species which, together with grazing and fertilizer application, are limiting the recruitment of understorey plants and tree species. The vast majority of remnants with an intact overstorey no longer contain a significant native understorey and recruitment of overstorey species is negligible due to widespread livestock grazing, mowing, slashing, gardening and maintenance of cleared or modified areas on private land. Altered fire regimes and high frequency fire may be threatening remnants on private land proximal to housing. Removal of dead trees and coarse woody debris on private land for firewood and/or bushfire hazard reduction reduces the community's habitat complexity and may exclude some fauna species. Feral and domestic animals may significantly degrade the ecological function of the community through the spread of weeds, herbivory and soil disturbance and the predation and depletion/local extinction of native fauna. Anthropogenic climate change has the potential to threaten the community through more frequent, more intense and longer duration droughts, altered fire regimes, more frequent and/or more severe storms leading to increased soil erosion and physical damage to vegetation. 'Clearing of native vegetation', 'Invasion of native plant communities by exotic perennial grasses', 'Invasion and establishment of exotic vines and scramblers', 'High frequency fire resulting in the disruption of life cycle processes in plants and animals and loss of vegetation structure and composition', 'Loss of hollow bearing trees', 'Removal of dead wood and dead trees' and 'Anthropogenic climate change' are listed as Key Threatening Processes under the Threatened Species Conservation Act 1995. Collectively, these threats have led to changes in community structure and species composition, disruption of ecological processes, habitat degradation and fragmentation and invasion and establishment of exotic species, indicative of a very large reduction in ecological function of the community.
9. Weed invasion is a major threat to the community, particularly at its interface with housing, roads and drainage and on private land. Exotic species that threaten the community include:

*Acetosa sagittata*

*Asparagus asparagoides*

*Briza* spp.

Rambling Dock

Bridal Creeper

Shivery Grass

<i>Bromus</i> spp.	Brome
<i>Coreopsis lanceolata</i>	Coreopsis
<i>Eragrostis curvula</i>	African Lovegrass
<i>Ehrharta</i> spp.	Veldtgrass
<i>Hypericum perforatum</i>	St. Johns Wort
<i>Lonicera japonica</i>	Japanese Honeysuckle
<i>Pennisetum clandestinum</i>	Kikuyu
<i>Rubus</i> spp.	Blackberry
<i>Tradescantia fluminensis</i>	Wandering Jew
<i>Verbena</i> spp.	
<i>Vulpia</i> spp.	

10. Fauna species of conservation significance which may be associated with Sun Valley Cabbage Gum Forest include the Squirrel Glider, *Petaurus norfolcensis* (Smith and Smith 1995) and the Spotted Tailed Quoll, *Dasyurus maculatus* (Sun Valley Bushcare Group 2010), both of which are listed as Vulnerable species on Schedule 2 of the Threatened Species and Conservation Act 1995
11. Sun Valley Cabbage Gum Forest in the Sydney Basin Bioregion is currently listed as an Endangered Ecological Community on Part 3 of Schedule 1 of the Act.
12. Sun Valley Cabbage Gum Forest in the Sydney Basin Bioregion is eligible to be listed as a Critically Endangered Ecological Community as, in the opinion of the Scientific Committee, it is facing an extremely high risk of extinction in New South Wales in the immediate future, as determined in accordance with the following criteria as prescribed by the Threatened Species Conservation Regulation 2010.

**Clause 18 Restricted geographic distribution of ecological community**

The ecological community's geographic distribution is estimated or inferred to be:

- (a) very highly restricted,

and the nature of its distribution makes it likely that the action of a threatening process could cause it to decline or degrade in extent or ecological function over a time span appropriate to the life cycle and habitat characteristics of the ecological community's component species.

**Clause 19 Reduction in ecological function of ecological community**

The ecological community has undergone, is observed, estimated, inferred or reasonably suspected to have undergone or is likely to undergo within a time span appropriate to the life cycle and habitat characteristics of its component species:

- (a) a very large reduction in ecological function, as indicated by any of the following:
  - (d) change in community structure,
  - (e) change in species composition,
  - (f) disruption of ecological processes,
  - (g) invasion and establishment of exotic species,
  - (h) degradation of habitat,
  - (i) fragmentation of habitat.

Dr RICHARD MAJOR,  
Chairperson,  
Scientific Committee

**References:**

- Benson DH (1992) Natural vegetation of the Penrith 1:100 000 map sheet. *Cunninghamia* 2, 541-596.
- BMCC (2002) 'Native Vegetation Mapping in the Blue Mountains 1999-2002. Unpublished report.
- Douglas SM (2001) 'Native vegetation mapping of Areas 1 to 5 in Blue Mountains City local government area'. A report prepared for Blue Mountains City Council.
- Keith DA (2004) 'Ocean shores to desert dunes: the native vegetation of New South Wales and the ACT.' (NSW Department of Environment and Conservation, Sydney)
- IUCN (2010) 'Guidelines for using the IUCN Red List Categories and Criteria. Version 8.0.' (Standards and Petitions Working Group of the IUCN Species Survival Commission Biodiversity Assessments Sub-committee: Switzerland). (<http://intranet.iucn.org/webfiles/doc/SSC/RedList/RedListGuidelines.pdf>).
- NSW Scientific Committee (2002) Final determination to list Sun Valley Cabbage Gum Forest in the Sydney Basin Bioregion as an endangered ecological community.  
<http://www.environment.nsw.gov.au/determinations/SunValleyCabbageGumForestSydneyEndComListing.htm> – accessed on 16 August 2010
- Smith P, Smith J (1995) 'Flora and fauna study for Blue Mountains Environmental Management Plan: Areas 1 to 5.' P & J Smith Ecological Consultants, Blaxland.

- Sun Valley Bushcare Group (2010) Weeds of Blue Mountains Bushland – Sun Valley Bushcare Group (accessed on 16 August 2010)  
[http://www.weedsbluemountains.org.au/group\\_sun\\_valley.asp](http://www.weedsbluemountains.org.au/group_sun_valley.asp)
- Thackway R, Cresswell ID (1995) An interim biogeographic regionalisation for Australia: a framework for setting priorities in the National Reserve System Cooperative Program. (Version 4.0. ANCA: Canberra.)
- Tozer MG, Turner K, Keith DA, Simpson C, Beukers P, Mackenzie B, Tindall D, Pennay C (2006) ‘Native vegetation of southeast NSW: a revised classification and map for the coast and eastern tablelands.’ Version 1.0. NSW Department of Environment and Conservation and NSW Department of Natural Resources, Sydney.
-

---

**OFFICIAL NOTICES**

---

**Department of Planning and Infrastructure**

---

---

**HERITAGE ACT 1977**

## Erratum

The notice published in the *New South Wales Government Gazette* No. 29 of 22 March 2011, relating to Exeter Farm Curtilage extension – Amberlea Street, Glenwood should have read:

## SCHEDULE “B”

All those pieces or parcels of land known as Part Lot 5028, DP 883517; Lot 5022, DP 883517 and Lot 4021, DP 879557 in Parish of Prospect, County of Cumberland, shown on the plan catalogued HC 2459 in the office of the Heritage Council of New South Wales.

---

## Department of Primary Industries

### PLANT DISEASES ACT 1924

#### Appointment of Inspector

I, ANDREW COLIN SANGER, Director Agricultural Compliance of the Department of Industry and Investment, pursuant to section 11(1) of the Plant Diseases Act 1924 ("the Act") and with the delegated authority of the Director-General of the Department of Industry and Investment pursuant to section 28C of the Act, hereby appoint Mellisa-Lea MCGOVERN as an inspector for the purposes of the Act.

Dated this 12th day of April 2011.

A. C. SANGER,  
Director,  
Agricultural Compliance,  
Department of Industry and Investment

### RURAL LANDS PROTECTION ACT 1998

#### Section 140J Order

#### Approval of Transported Stock Statement

I, BRUCE MORGAN CHRISTIE, Principal Director Biosecurity of the Department of Industry and Investment, with the delegated authority of the Director-General of the Department of Industry and Investment pursuant to section 241(2), and in pursuance of section 140J(2) of the Rural Lands Protection Act 1998 ("the Act"), hereby approve the document specified in the Schedule marked "Vendor Declaration for Horses and Waybill" as a transported stock statement for the purposes of the Act.

Dated this 13th day of April 2011.

BRUCE MORGAN CHRISTIE,  
Principal Director Biosecurity,  
Department of Industry and Investment

### STOCK FOODS ACT 1940

#### Order

#### Authorisation of Inspector

I, RICHARD FREDERICK SHELDRAKE, Director-General of the Department of Industry and Investment, pursuant to section 20(1)(a) of the Stock Foods Act 1940 ("the Act"), authorise Helen Katrina TETLAW to be an inspector for the purposes of the Act.

Dated this 4th day of April 2011.

R. F. SHELDRAKE,  
Director-General,  
Department of Industry and Investment

### STOCK DISEASES ACT 1923

#### Authorisation of Inspector to Issue Penalty Notices

I, ANDREW COLIN SANGER, Director, Agricultural Compliance, with the delegated authority of the Director-General of the Department of Industry and Investment pursuant to section 22C of the Stock Diseases Act 1923 ("the Act") and pursuant to section 200(3) of the Act, authorise Matthew BALL, an inspector under the Act, to exercise the power conferred by section 200(2) of the Act to serve a penalty notice on a person if it appears to the inspector that the person has committed an offence against the Act or

the regulations made under the Act, being an offence that is prescribed by the regulations made under the Act for the purposes of section 200 of the Act.

Dated this 8th day of April 2011.

A. C. SANGER,  
Director,  
Agricultural Compliance,  
Department of Industry and Investment

### DEPARTMENT OF TRADE AND INVESTMENT, REGIONAL INFRASTRUCTURE AND SERVICES

NOTICE is given that the following applications have been received:

#### EXPLORATION LICENCE APPLICATIONS

(T11-0151)

No. 135, CLARENCE MORETON RESOURCES PTY LIMITED (ACN 140 886 853), area of 80 units, for Petroleum, dated 31 March 2011. (Coffs Harbour Mining Division).

(T11-0094)

No. 4214, GFM EXPLORATION PTY LTD (ACN 150033042), area of 40 units, for Group 1, dated 30 March 2011. (Sydney Mining Division).

(T11-0095)

No. 4215, HEI LONG PTY LTD (ACN 150046969), area of 100 units, for Group 1, dated 1 April 2011. (Inverell Mining Division).

(T11-0096)

No. 4216, LUE RYLSTONE PTY LTD (ACN 147 439 012), area of 40 units, for Group 2 and Group 6, dated 1 April 2011. (Orange Mining Division).

(T11-0097)

No. 4217, MERRIWA WEST PTY LTD (ACN 147 439 325), area of 100 units, for Group 1 and Group 6, dated 1 April 2011. (Orange Mining Division).

(T11-0098)

No. 4218, MERRIWA EAST PTY LTD (ACN 147 439 530), area of 99 units, for Group 1 and Group 6, dated 1 April 2011. (Singleton Mining Division).

(T11-0099)

No. 4219, MERRIWA EAST PTY LTD (ACN 147 439 530), area of 100 units, for Group 1 and Group 6, dated 1 April 2011. (Singleton Mining Division).

(T11-0100)

No. 4220, MERRIWA WEST PTY LTD (ACN 147 439 325), area of 100 units, for Group 1 and Group 6, dated 1 April 2011. (Singleton Mining Division).

(T11-0101)

No. 4221, MINCOR COPPER PTY LTD (ACN 120 024 777), area of 62 units, for Group 1, dated 4 April 2011. (Cobar Mining Division).

(T11-0102)

No. 4222, Anthony Gilbert MARTIN, area of 36 units, for Group 1, dated 6 April 2011. (Sydney Mining Division).

(T11-0103)

No. 4223, LUE RYLSTONE PTY LTD (ACN 147 439 012), area of 99 units, for Group 1, Group 2 and Group 6, dated 8 April 2011. (Orange Mining Division).

(T11-0104)

No. 4224, LUE RYLSTONE PTY LTD (ACN 147 439 012), area of 99 units, for Group 1, Group 2 and Group 6, dated 8 April 2011. (Orange Mining Division).

(T11-0105)

No. 4225, BYLONG SOUTH PTY LTD (ACN 147 440 079), area of 98 units, for Group 1, Group 2 and Group 6, dated 11 April 2011. (Orange Mining Division).

(T11-0106)

No. 4226, TELLUS RESOURCES LTD (ACN 144 733 595), area of 87 units, for Group 1, dated 11 April 2011. (Singleton Mining Division).

(T11-0107)

No. 4227, BARFUSS CORPORATION PTY LTD (ACN 006 917 666), area of 25 units, for Group 2 and Group 3, dated 11 April 2011. (Armidale Mining Division).

(T11-0108)

No. 4228, TRIAUSMIN LIMITED (ACN 062 002 475), area of 26 units, for Group 1, dated 12 April 2011. (Cobar Mining Division).

(T11-0109)

No. 4229, ULAN SOUTH PTY LTD (ACN 147 440 051), area of 88 units, for Group 1, Group 2 and Group 6, dated 13 April 2011. (Coffs Harbour Mining Division).

CHRIS HARTCHER, M.P.,  
Minister for Resources and Energy

NOTICE is given that the following applications have been received:

#### REQUEST FOR CANCELLATION OF AUTHORITY

(10-0163)

Exploration Licence No. 7510, GRADIENT ENERGY LIMITED (ACN 128 437 507), County of Northumberland, area of 465 units.

Application for Cancellation was received on 4 April 2011.

(10-0165)

Exploration Licence No. 7512, GRADIENT ENERGY LIMITED (ACN 128 437 507), County of Cook, Cumberland, Hunter and Northumberland, area of 593 units.

Application for Cancellation was received on 4 April 2011.

(10-0166)

Exploration Licence No. 7513, GRADIENT ENERGY LIMITED (ACN 128 437 507), County of Camden, Cook and Cumberland, area of 639 units.

Application for Cancellation was received on 4 April 2011.

(T07-0504)

Exploration Licence No. 7146, GRADIENT ENERGY LIMITED (ACN 128 437 507), County of Rous and Richmond, area of 646 units.

Application for Cancellation was received on 4 April 2011.

CHRIS HARTCHER, M.P.,  
Minister for Resources and Energy

NOTICE is given that the following application has been granted:

#### EXPLORATION LICENCE APPLICATION

(T10-0186)

No. 4054, now Exploration Licence No. 7720, TELLUS RESOURCES LTD (ACN 144 733 595), County of Auckland, Map Sheet (8723, 8823), area of 100 units, for Group 1, dated 15 March 2011, for a term until 15 March 2013.

CHRIS HARTCHER, M.P.,  
Minister for Resources and Energy

NOTICE is given that the following application has been refused:

#### EXPLORATION LICENCE APPLICATION

(T07-0459)

No. 3318, STARLEA PTY. LTD. (ACN 078 235 417), County of Argyle, Map Sheet (8728). Refusal took effect on 7 April 2011.

CHRIS HARTCHER, M.P.,  
Minister for Resources and Energy

NOTICE is given that the following application has been withdrawn:

#### EXPLORATION LICENCE APPLICATION

(T11-0079)

No. 4200, ARK MINES LIMITED (ACN 123 668 717), County of Flinders, Map Sheet (8134, 8233, 8234). Withdrawal took effect on 29 March 2011.

CHRIS HARTCHER, M.P.,  
Minister for Resources and Energy

NOTICE is given that the following applications for renewal have been received:

(11-7893)

Authorisation No. 339, BOGGABRI COAL PTY LIMITED (ACN 122 087 398), area of 890 hectares. Application for renewal received 7 April 2011.

(T04-0008)

Exploration Licence No. 6233, GOLDMINCO RESOURCES PTY LTD (ACN 109 981 795), area of 11 units. Application for renewal received 8 April 2011.

(04-0655)

Exploration Licence No. 6408, AUZEX RESOURCES LIMITED (ACN 106 444 606), area of 23 units. Application for renewal received 12 April 2011.



(Z07-0073)

Exploration Licence No. 6744, BEMAX RESOURCES LIMITED (ACN 009 247 858), area of 228 units. Application for renewal received 30 March 2011.

(06-0084)

Exploration Licence No. 6746, OROYA MINING LIMITED (ACN 009 146 794), area of 45 units. Application for renewal received 1 April 2011.

(06-0085)

Exploration Licence No. 6747, OROYA MINING LIMITED (ACN 009 146 794), area of 66 units. Application for renewal received 1 April 2011.

(06-0238)

Exploration Licence No. 6749, IRONBARK ZINC LIMITED (ACN 118 751 027), area of 32 units. Application for renewal received 11 April 2011.

(06-7055)

Exploration Licence No. 6767, SULTAN CORPORATION LIMITED (ACN 061 219 985), area of 13 units. Application for renewal received 31 March 2011.

CHRIS HARTCHER, M.P.,  
Minister for Resources and Energy

---

#### RENEWAL OF CERTAIN AUTHORITIES

NOTICE is given that the following authorities have been renewed:

(08-1383)

Authorisation No. 216, DIRECTOR GENERAL NSW DEPT OF INDUSTRY AND INVESTMENT ON BEHALF OF THE CROWN, Counties of Buckland, Nandewar, Pottinger and White, Map Sheet (8836, 8837, 8935, 8936, 8937, 9035), area of 2479 square kilometres, for a further term until 22 February 2016. Renewal effective on and from 2 March 2011.

(T03-0899)

Exploration Licence No. 6311, AUGUR RESOURCES LTD (ACN 106 879 690), County of Gordon, Map Sheet (8632), area of 49 units, for a further term until 26 September 2012. Renewal effective on and from 25 March 2011.

(T03-1103)

Mining Lease No. 53 (Act 1973), ALLEGIANCE MINING OPERATIONS PTY LTD (ACN 066 454 457), Parish of Priory Plains, County of Mouramba, Map Sheet (8133-1-N), area of 4.867 hectares, for a further term until 31 December 2013. Renewal effective on and from 22 February 2011.

(T03-1104)

Mining Lease No. 90 (Act 1973), ALLEGIANCE MINING OPERATIONS PTY LTD (ACN 066 454 457), Parish of Devon, County of Mouramba; and Parish of Priory Plains, County of Mouramba, Map Sheet (8133-1-N), area of 33.91 hectares, for a further term until 31 December 2013. Renewal effective on and from 22 February 2011.

(T03-1101)

Mineral Lease No. 5295 (Act 1906), ALLEGIANCE MINING OPERATIONS PTY LTD (ACN 066 454 457), Parish of Devon, County of Mouramba, Map Sheet (8133-1-N), area of 3339 square metres, for a further term until 31 December 2013. Renewal effective on and from 22 February 2011.

(T03-1112)

Mineral Lease No. 5828 (Act 1906), ALLEGIANCE MINING OPERATIONS PTY LTD (ACN 066 454 457), Parish of Devon, County of Mouramba, Map Sheet (8133-1-N), area of 1.538 hectares, for a further term until 31 December 2013. Renewal effective on and from 22 February 2011.

CHRIS HARTCHER, M.P.,  
Minister for Resources and Energy

---

#### WITHDRAWAL OF APPLICATIONS FOR RENEWAL

NOTICE is given that the applications for renewal in respect of the following authorities have been withdrawn:

(T04-0008)

Exploration Licence No. 6233, GOLDMINCO RESOURCES PTY LTD (ACN 109 981 795), Map Sheet (8631, 8731), area of 11 units. Application for renewal lodged on 17 March 2011. The title continues to have effect by virtue of the application for renewal lodged on 8 April 2011.

(06-0071)

Exploration Licence No. 6618, ICON RESOURCES LTD (ACN 115 009 106), County of Durham, Map Sheet (9133, 9134), area of 14 units. The authority ceased to have effect on 4 April 2011.

CHRIS HARTCHER, M.P.,  
Minister for Resources and Energy

---

#### CANCELLATION OF AUTHORITY AT REQUEST OF HOLDER

NOTICE is given that the following authority has been cancelled:

(T08-0218)

Exploration Licence No. 7327, MIKADA RESOURCES PTY LTD (ACN 132 471 446), County of Murray, Map Sheet (8727), area of 35 units. Cancellation took effect on 4 March 2011.

CHRIS HARTCHER, M.P.,  
Minister for Resources and Energy

LANDS

ARMIDALE CROWN LANDS OFFICE

108 Faulkner Street (PO Box 199A), Armidale NSW 2350

Phone: (02) 6770 3100 Fax (02) 6772 8782

AUTHORISATION OF ADDITIONAL PURPOSE

IT is hereby notified pursuant to section 121A of the Crown Lands Act 1989, that the additional purpose specified in Column 1 of the Schedule hereunder, is applied to that part of the reserve specified opposite thereto in Column 2 of the Schedule.

KATRINA HODGKINSON, M.P.,  
Minister for Primary Industries

SCHEDULE

Column 1

Rural Services.

Column 2

Reserve No.: 91271.  
Public Purpose: Public recreation and accommodation.  
Notified: 3rd November 1978.  
Being an area of approximately 900 square metres located within Lot 100, DP 1156407, as shown by diagram hereunder.  
Parish: Severn.  
County: Gough.  
File No.: AE89 R 13.

ESTABLISHMENT OF RESERVE TRUST AND APPOINTMENT OF CORPORATION TO MANAGE RESERVE TRUST

1. PURSUANT to section 92(1) of the Crown Lands Act 1989, the reserve trust specified in Column 2 of the Schedule hereunder, is established under the name stated in that Column and is appointed as trustee of the reserve specified in Column 3 of the Schedule.
2. PURSUANT to section 95 of the Crown Lands Act 1989, the corporation specified in Column 1 of the Schedule hereunder, is appointed to manage the affairs of the reserve trust specified opposite thereto in Column 2 for that part of the reserve referred to in Column 3 of the Schedule.

TONY KELLY, M.L.C.,  
Minister for Lands

SCHEDULE

Column 1

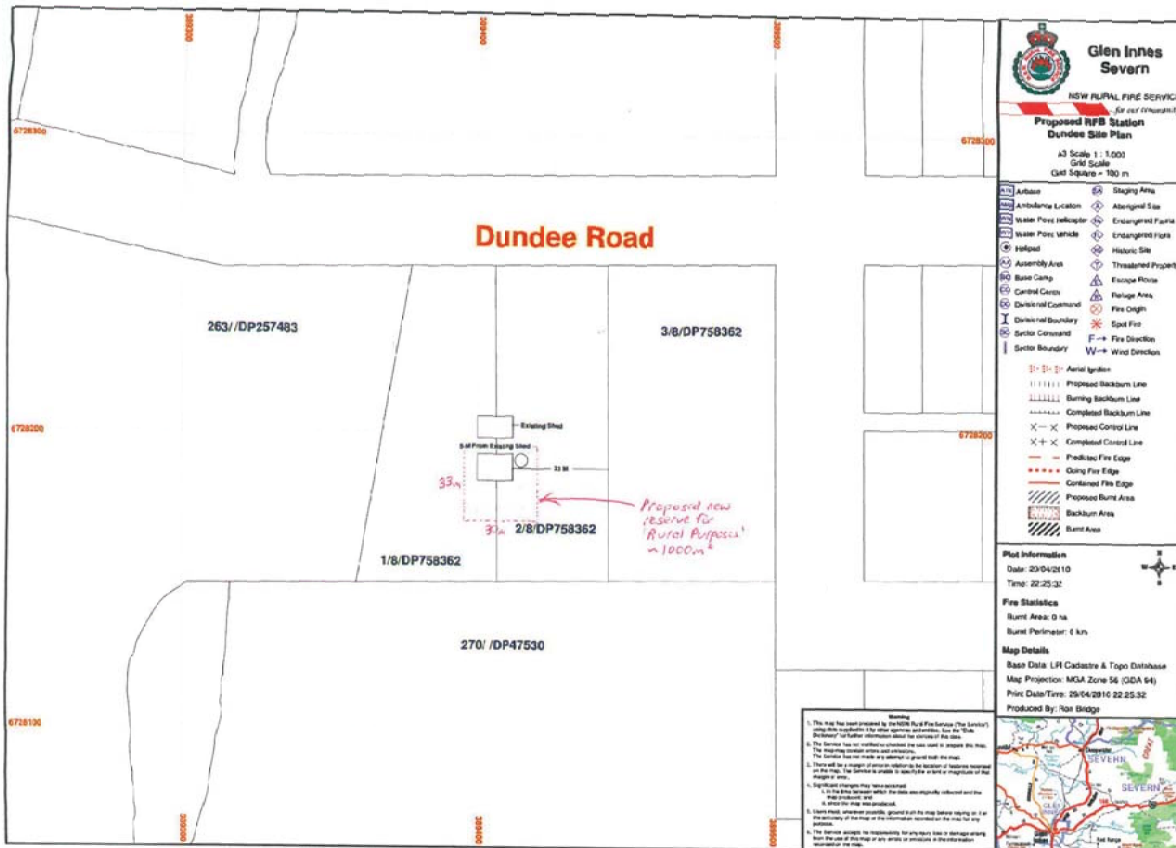
Glen Innes  
Severn Council.

Column 2

Dundee Rural  
Fire Service  
Reserve Trust.

Column 3

Reserve No.: 91271.  
Public Purpose: Public recreation and accommodation.  
Being an area of approximately 900 square metres located within Lot 101, DP 1156407, as shown by diagram hereunder.  
Notified: This day.  
File No.: AE89 R 13.



**DUBBO CROWN LANDS OFFICE**  
**45 Wingewarra Street (PO Box 1840), Dubbo NSW 2830**  
**Phone: (02) 6883 3300 Fax: (02) 6884 2067**

**NOTIFICATION OF CLOSING OF ROADS**

IN pursuance of the provisions of the Roads Act 1993, the roads hereunder specified are closed and the lands comprised therein are freed and discharged from any rights of the public or any other person to the same as highways.

KATRINA HODGKINSON, M.P.,  
 Minister for Primary Industries

Description

*Local Government Area of Narromine;  
 Land District of Dubbo*

Lot 1, DP 1161847, Parish of Wambianna, County of Ewenmar (not being land under the Real Property Act).

File No.: 10/08367.

Note: On closing, the title for Lot 1 shall vest in the State of New South Wales as Crown Land.

Description

*Local Government Areas of Coonamble and Warren;  
 Land District of Warren*

Lot 1, DP 1161843, Parishes of Pullingarwarina and Wullamgambone, County of Gregory (not being land under the Real Property Act).

File No.: 09/18788.

Note: On closing, the title for Lot 1 shall vest in the State of New South Wales as Crown Land.

Description

*Local Government Area of Mid-Western;  
 Land District of Dubbo*

Lots 6-11, DP 1160352, Parishes of Eurundury, Wialdra, Cooyal and Bayly, County of Phillip (not being land under the Real Property Act).

File No.: 09/11961.

Note: On closing, the titles for Lots 6 to 11 shall vest in the State of New South Wales as Crown Land.

Description

*Local Government Area of Narromine;  
 Land District of Dubbo*

Lot 1, DP 1161952, Parish of Wentworth, County of Narromine (not being land under the Real Property Act).

File No.: 10/04322.

Note: On closing, the title for Lot 1 shall vest in the State of New South Wales as Crown Land.

Description

*Local Government Area of Mid-Western;  
 Land District of Mudgee*

Lot 3, DP 1162178, Parish of Mudgee, County of Wellington (not being land under the Real Property Act).

File No.: 10/04372.

Note: On closing, the title for Lot 3 shall vest in the State of New South Wales as Crown Land.

**NOTIFICATION OF CLOSING OF ROADS**

IN pursuance of the provision of the Roads Act 1993, the roads hereunder specified are closed and the road ceases to be public road and the rights of passage and access that previously existed in relation to the road are extinguished.

KATRINA HODGKINSON, M.P.,  
 Minister for Primary Industries

Description

*Land District – Mudgee;  
 L.G.A. – Mid-Western Regional Council*

Lot 1, DP 1159379 in the Parish of Mudgee, County of Wellington.

File No.: W400955.

Note: On closing, title for the land in Lot 1 remains vested in the Mid-Western Regional Council as operational land.

## GRAFTON OFFICE

76 Victoria Street (PO Box 272), Grafton NSW 2460

Phone: (02) 6640 3400 Fax: (02) 6642 5375

## ADDITION TO RESERVED CROWN LAND

PURSUANT to section 88 of the Crown Lands Act 1989, the Crown Land specified in Column 1 of the Schedule hereunder, is added to the reserved land specified opposite thereto in Column 2 of the Schedule.

KATRINA HODGKINSON, M.P.,  
Minister for Primary Industries

## SCHEDULE

<i>Column 1</i>	<i>Column 2</i>
Land District: Murwillumbah.	Reserve No.: 74701.
Local Government Area: Byron Shire Council.	Public Purpose: Public recreation.
Locality: Brunswick Heads.	Notified: 18 January 1952.
Lot 420, DP No. 804961, Parish Brunswick, County Rous.	Lot 40, DP No. 1134059, Parish Brunswick, County Rous.
Area: 90.7 square metres.	Lot 101, DP No. 851964, Parish Brunswick, County Rous.
File No.: 09/19209-02.	Lot 102, DP No. 851964, Parish Brunswick, County Rous.
	New Area: About 2.477 hectares.

## NOTIFICATION OF CLOSING OF ROAD

IN pursuance of the provisions of the Roads Act 1993, the road hereunder described is closed and the land comprised therein ceases to be a public road and the rights of passage and access that previously existed in relation to the road are extinguished. On road closing, title to the land comprising the former public road vests in the body specified in the Schedule hereunder.

KATRINA HODGKINSON, M.P.,  
Minister for Primary Industries

## Description

*Land District – Grafton; L.G.A. – Clarence Valley*

Road Closed: Lot 3, DP 1162648 at Ulmarra, Parish  
Ulmarra, County Clarence.

File No.: 10/15867.

## Schedule

On closing, the land within Lot 3, DP 1162648 remains  
vested in the State of New South Wales as Crown Land.

## Description

*Land District – Murwillumbah; L.G.A. – Byron*

Road Closed: Lot 1, DP 1159525 at Myocum, Parish  
Brunswick, County Rous.

File No.: GF07 H 20.

## Schedule

On closing, the land within Lot 1, DP 1159525 remains  
vested in the State of New South Wales as Crown Land.

**GRIFFITH OFFICE**  
**2nd Floor, Griffith City Plaza,**  
**120–130 Banna Avenue (PO Box 1030), Griffith NSW 2680**  
**Phone: (02) 6962 3600      Fax: (02) 6962 5670**

**NOTIFICATION OF CLOSING OF PUBLIC ROAD**

IN pursuance of the provisions of the Roads Act 1993, the road hereunder described is closed and the land comprised therein ceases to be a public road and the rights of passage and access that previously existed in relation to the road are extinguished. Upon closing, title to the land, comprising the former public road, vests in the body specified in the Schedule hereunder.

KATRINA HODGKINSON, M.P.,  
Minister for Primary Industries

Description

*Parish – Edon; County – Cooper;*  
*Land District – Yanco; L.G.A. – Leeton*

Road Closed: Lot 1, DP 1146715.

File No.: LN95 H 31 (MR).

Schedule

On closing, title to the land comprised in Lot 1 remains vested in the Crown as Crown Land.

**HAY OFFICE****126 Lachlan Street (PO Box 182), Hay NSW 2711****Phone: (02) 6993 1800 Fax: (02) 6993 1135****ERRATUM**

IN the notice appearing in the New South Wales Government Gazette of the 8th April 2011, Folio 2495, under the heading of "NOTIFICATION OF CLOSING OF PUBLIC ROAD" in regard to the notification to Lot 1, DP 1152255 in the Schedule Lot 6 should be Lot 1.

File No.: HY86 H 285.

KATRINA HODGKINSON, M.P.,  
Minister for Primary Industries

---

**MAITLAND OFFICE**

**Corner Newcastle Road and Banks Street (PO Box 6), East Maitland NSW 2323**

**Phone: (02) 4937 9306 Fax: (02) 4934 8417**

**REVOCATION FOR RESERVATION OF CROWN LAND**

PURSUANT to section 90(1) of the Crown Lands Act 1989, the reservation of Crown Land specified in Column 1 of the Schedule hereunder, is revoked to the extent specified opposite thereto in Column 2 of the Schedule.

KATRINA HODGKINSON, M.P.,  
Minister for Primary Industries

**SCHEDULE**

<i>Column 1</i>	<i>Column 2</i>
Land District: Scone.	The part being within Lot 1,
Local Government Area: Upper Hunter.	DP 1158591, Parish Hall, County Brisbane.
Locality: Merriwa.	Area: 3.408 hectares.
Reserve No.: 750930.	
Public Purpose: For future public requirements.	
Notified: 29 June 2007.	
File No.: MD05 H 208.	

**NOTIFICATION OF CLOSING OF PUBLIC ROAD**

IN pursuance of the provisions of the Roads Act 1993, the road hereunder described is closed and the land comprised therein ceases to be a public road and the rights of passage and access that previously existed in relation to the road are extinguished. On road closing, title to the land comprising the former public road vests in the body specified in the Schedule hereunder.

KATRINA HODGKINSON, M.P.,  
Minister for Primary Industries

**Description**

*Parish – Uffington; County – Durham;  
Land District – Dungog; L.G.A. – Dungog*

Road Closed: Lot 100, DP 1162567 (not being land under the Real Property Act).

File No.: MD03 H 49.

**Schedule**

On closing, the land within Lot 100, DP 1162567 remains vested in the State of New South Wales as Crown Land.

**MOREE OFFICE****Frome Street (PO Box 388), Moree NSW 2400****Phone: (02) 6750 6400 Fax: (02) 6752 1707****NOTIFICATION OF CLOSING OF ROAD**

IN pursuance of the provisions of the Roads Act 1993, the road hereunder described is closed and the land comprised therein ceases to be public road and the rights of passage and access that previously existed in relation to the road is extinguished. On road closing, title to the land comprising the former public road vests in the body specified in the Schedule hereunder.

KATRINA HODGKINSON, M.P.,  
Minister for Primary Industries

—————  
Description

*Land District – Narrabri; Council – Narrabri;  
Parish – Drilool; County – Jamison*

Road Closed: Lot 4 in DP 1162416.

File No.: ME04 H 15.

Schedule

On closing, title to the land within Lot 4 in DP 1162416 remains vested in the State of New South Wales as Crown Land.

—————  
Description

*Land District – Moree; Council – Moree Plains Shire;  
Parishes – Greenbah and Whittaker; County – Courallie*

Road Closed: Lots 1, 2, 3 and 4 in DP 1161956.

File No.: ME07 H 57.

Schedule

Upon closure the land remains vested in the Crown as Crown Land.

—————



**ORANGE OFFICE**  
**92 Kite Street (PO Box 2146), Orange NSW 2800**  
**Phone: (02) 6391 4300      Fax: (02) 6362 3896**

**REVOCATION OF RESERVATION OF CROWN  
LAND**

PURSUANT to section 90 of the Crown Lands Act 1989, the reservation of Crown Land specified in Column 1 of the Schedule hereunder, is revoked to the extent specified opposite thereto in Column 2 of the Schedule.

KATRINA HODGKINSON, M.P.,  
Minister for Primary Industries

SCHEDULE

<i>Column 1</i>	<i>Column 2</i>
Land District: Molong.	Lot 2, Section 8, DP No.
Local Government Area: Cabonne.	758643, Parish Dulladerry, County Ashburnham, area of about 1.3977 hectares.
Locality: Manildra.	
Reserve No.: 750155.	
Public Purpose: Future public requirements.	
Notified: 29th June 2007.	
File No.: OE81 H 130.	

Note: Subsequent to this revocation it is intended that Lot 2, section 8 in Deposited Plan 758643 be sold by Private Treaty Sale.

**SYDNEY METROPOLITAN OFFICE**  
**Level 12, Macquarie Tower, 10 Valentine Avenue, Parramatta 2150**  
**(PO Box 3935, Parramatta NSW 2124)**  
**Phone: (02) 8836 5300 Fax: (02) 8836 5365**

**APPOINTMENT OF RESERVE TRUST AS TRUSTEE  
OF RESERVE**

PURSUANT to section 92(1) of the Crown Lands Act 1989, the reserve trust specified in Column 1 of the Schedule hereunder, is appointed as trustee of that part of the reserve as specified opposite thereto in Column 2 of the Schedule.

KATRINA HODGKINSON, M.P.,  
Minister for Primary Industries

SCHEDULE

<i>Column 1</i>	<i>Column 2</i>
Mosman Foreshore Reserves Lands Trust.	Reserve No.: 1013329. Public Purpose: Public recreation. Notified: 13 April 2007. File No.: 10/08348.

**DECLARATION OF LAND TO BE CROWN LAND**

PURSUANT to section 138 of the Crown Lands Act 1989, the land described in the Schedule hereunder, is declared to be Crown Land within the meaning of that Act.

KATRINA HODGKINSON, M.P.,  
Minister for Primary Industries

SCHEDULE

*Land District – Metropolitan; Council – Pittwater;  
Parish – Broken Bay; County – Cumberland*

5969 square metres being Lot 1, DP 166328, held in the name of the Minister administering the Crown Lands Act 1989;

746.1 square metres being Lot 1, DP 337208, held in the name of the Minister administering the Crown Lands Act 1989;

853 square metres being Lot 4, DP 978424, held in the name of the Minister administering the Crown Lands Act 1989;

18.97 hectares being Lot 10, DP 1092275, held in the name of the Minister administering the Crown Lands Act 1989.

File No.: 10/15792.

**DECLARATION OF A PUBLIC PURPOSE**

PURSUANT to section 3 of the Crown Lands Act 1989, I declare “Eco-tourism purposes” to be a public purpose for the purposes of section 87 of that Act.

File No.: 10/15792.

KATRINA HODGKINSON, M.P.,  
Minister for Primary Industries

**RESERVATION OF CROWN LAND**

PURSUANT to section 87 of the Crown Lands Act 1989, the Crown Land specified in Column 1 of the Schedule hereunder, is reserved as specified opposite thereto in Column 2 of the Schedule.

KATRINA HODGKINSON, M.P.,  
Minister for Primary Industries

SCHEDULE

<i>Column 1</i>	<i>Column 2</i>
Land District: Metropolitan. Local Government Area: Pittwater. Parish: Broken Bay. County: Cumberland. Locality: Pittwater Lot 1, DP 166328; Lot 1, DP 337208; Lot 4, DP 978424 and Lot 10, DP 1092275. File No.: 10/15792.	Reserve No. 1082308, for the public purposes of environmental protection, heritage purposes, public recreation and eco-tourism purposes.

**ESTABLISHMENT OF RESERVE TRUST**

PURSUANT to section 92(1) of the Crown Lands Act 1989, the reserve trust specified in Column 1 of the Schedule hereunder, is established under the name stated in that Column and is appointed as trustee of that part of the reserve specified opposite thereto in Column 2 of the Schedule.

Katrina Hodgkinson, M.P.,  
Minister for Primary Industries

SCHEDULE

<i>Column 1</i>	<i>Column 2</i>
Pittwater State Park Trust.	Reserve No. 1032308, for the public purposes of environmental protection, heritage purposes, public recreation and eco-tourism purposes, notified this day in comprising Lot 1, DP 166328; Lot 1, DP 337208; Lot 4, DP 978424 and Lot 10, DP 1092275.

File No.: 10/15792.

**APPOINTMENT OF CORPORATION TO MANAGE  
RESERVE TRUST**

PURSUANT to section 95 of the Crown Lands Act 1989, the corporation specified in Column 1 of the Schedule hereunder, is appointed to manage the affairs of the reserve trust specified opposite thereto in Column 2, which is trustee of the reserve referred to in Column 3 of the Schedule.

KATRINA HODGKINSON, M.P.,  
Minister for Primary Industries

## SCHEDULE

<i>Column 1</i>	<i>Column 2</i>	<i>Column 3</i>
Pittwater Council.	Pittwater State Park Trust.	Reserve No. 1032308, for the public purposes of environmental protection, heritage purposes, public recreation and eco-tourism purposes, notified this day.

File No.: 10/15792.

**PLAN OF MANAGEMENT FOR WHITTON PARK, GLENBROOK, UNDER PART 5, DIVISION 6, OF THE CROWN LANDS ACT 1989 AND CROWN LANDS REGULATION 2006.**

A draft plan of management has been prepared for the Crown reserve described below, which is under the trust management of Blue Mountains City Council.

The draft plan can be viewed at Blue Mountains City Council Springwood and Katoomba Offices, Blaxland and Springwood Libraries and Council's website, [www.bmcc.nsw.gov.au](http://www.bmcc.nsw.gov.au).

The public are invited to make representations on the draft plan. The plan will be on exhibition from 15 April 2011 to 18 May 2011. Submissions will be received up until Wednesday, 18 May 2011 and should be sent to The General Manager, Blue Mountains City Council, Locked Bag 1005, Katoomba NSW 2780, or by e-mail to [council@bmcc.nsw.gov.au](mailto:council@bmcc.nsw.gov.au).

KATRINA HODGKINSON, M.P.,  
Minister for Primary Industries

## Description of Land

*Land District – Metropolitan; L.G.A. – Blue Mountains;  
Parish – Strathdon; County – Cook*

Crown Reserve No. 78592, notified 18 May 1956, for the public purpose of public recreation, being Lot 7026, DP 93032.

Location: Glenbrook.

File No.: 10/15719.

**PLAN OF MANAGEMENT FOR TOM UGLYS POINT RESERVE, BLAKEHURST, UNDER PART 5, DIVISION 6, OF THE CROWN LANDS ACT 1989 AND CROWN LANDS REGULATION 2006.**

A draft plan of management has been prepared for the Crown reserve described below, which is under the trust management of Kogarah City Council.

The draft plan can be viewed at Kogarah City Council Offices, 84 Railway Parade, Kogarah; Kogarah Town Square Library and on Council's website, [www.kogarah.nsw.gov.au](http://www.kogarah.nsw.gov.au).

The public are invited to make representations on the draft plan. The plan will be on exhibition from 15 April 2011 to 20 May 2011. Submissions will be received up until Friday, 20 May 2011 and should be sent to Karen Harper, Natural Resource Officer, Kogarah City Council, Locked Bag 8, Kogarah NSW 2217, or by email, [karen.harper@kogarah.nsw.gov.au](mailto:karen.harper@kogarah.nsw.gov.au).

KATRINA HODGKINSON, M.P.,  
Minister for Primary Industries

## Description of Land

*Land District – Metropolitan; L.G.A. – Kogarah;  
Parish – St George; County – Cumberland*

Crown Reserve No. 68613, notified 25 August 1939, for the public purpose of public recreation, being Lots 7041 and 7042, DP 93520.

Location: Blakehurst.

File No.: 10/19123.

**PLAN OF MANAGEMENT FOR SHIPWRIGHTS BAY RESERVE, BLAKEHURST, UNDER PART 5, DIVISION 6, OF THE CROWN LANDS ACT 1989 AND CROWN LANDS REGULATION 2006.**

A draft plan of management has been prepared for the Crown reserve described below, which is under the trust management of Kogarah City Council.

The draft plan can be viewed at Kogarah City Council Offices, 84 Railway Parade, Kogarah; Kogarah Town Square Library and Council's website, [www.kogarah.nsw.gov.au](http://www.kogarah.nsw.gov.au)

The public are invited to make representations on the draft plan. The plan will be on exhibition from 15 April 2011 to 20 May 2011. Submissions will be received up until Friday, 20 May 2011 and should be sent to Karen Harper, Natural Resource Officer, Kogarah City Council, Locked Bag 8, Kogarah NSW 2217, or by email, [karen.harper@kogarah.nsw.gov.au](mailto:karen.harper@kogarah.nsw.gov.au).

KATRINA HODGKINSON, M.P.,  
Minister for Primary Industries

## Description of Land

*Land District – Metropolitan; L.G.A. – Kogarah;  
Parish – St George; County – Cumberland*

Crown Reserve No. 88727, notified 22 September 1972, for the public purpose of public recreation, being Lots 7035, DP 1027198; Lot 7036, DP 1027197 and Lot 7037, DP 93517.

Location: Blakehurst.

File No.: 11/00400.

## TAMWORTH OFFICE

25-27 Fitzroy Street (PO Box 535), Tamworth NSW 2340

Phone: (02) 6764 5100

Fax: (02) 6766 3805

## NOTIFICATION OF CLOSING OF A ROAD

IN pursuance to the provisions of the Roads Act 1993, the road hereunder specified is closed and the land comprised therein ceases to be a public road and the rights of passage and access that previously existed in relation to the road are extinguished.

KATRINA HODGKINSON, M.P.,  
Minister for Primary Industries

## Description

*Locality – Blue Vale; Land District – Gunnedah;  
L.G.A. – Gunnedah*

Road Closed: Lot 1 in Deposited Plan 1162908, Parish Weetaliba, County Nandewar.

File No.: 08/9034.

Note: On closing, title to the land comprised in Lot 1 will remain vested in the State of New South Wales as Crown Land.

## Description

*Locality – Halls Creek; Land District – Tamworth;  
L.G.A. – Tamworth Regional*

Road Closed: Lot 1 in Deposited Plan 1162482, Parish Hall, County Darling.

File No.: 07/6098.

Note: On closing, title to the land comprised in Lot 1 will remain vested in the State of New South Wales as Crown Land.

## Description

*Locality – Attunga; Land District – Tamworth;  
L.G.A. – Tamworth Regional*

Road Closed: Lot 1 in Deposited Plan 1162420, Parish Burdekin, County Inglis.

File No.: 08/6664.

Note: On closing, title to the land comprised in Lot 1 will remain vested in the State of New South Wales as Crown Land.

## Description

*Locality – Winton; Land District – Tamworth;  
L.G.A. – Tamworth Regional*

Road Closed: Lot 1 in Deposited Plan 1162478, Parish Winton, County Parry.

File No.: 07/4331.

Note: On closing, title to the land comprised in Lot 1 will remain vested in the State of New South Wales as Crown Land.

## Description

*Locality – Limbri; Land District – Tamworth;  
L.G.A. – Tamworth Regional*

Road Closed: Lot 1 in Deposited Plan 1162906, Parish Danglemah, County Inglis.

File No.: 07/5599.

Note: On closing, title to the land comprised in Lot 1 will remain vested in the State of New South Wales as Crown Land.

## Description

*Locality – Rushes Creek; Land District – Tamworth;  
L.G.A. – Tamworth Regional*

Road Closed: Lot 1 in Deposited Plan 1162950, Parish Baldwin, County Darling.

File No.: 07/1445.

Note: On closing, title to the land comprised in Lot 1 will remain vested in the State of New South Wales as Crown Land.

## Description

*Locality – Gunnedah; Land District – Gunnedah;  
L.G.A. – Gunnedah*

Road Closed: Lot 1 in Deposited Plan 1162907, Parish Black Jack, County Pottinger.

File No.: 10/03609.

Note: On closing, title to the land comprised in Lot 1 will remain vested in the State of New South Wales as Crown Land.

## Description

*Locality – Nemingha; Land District – Tamworth;  
L.G.A. – Tamworth Regional*

Road Closed: Lots 1 and 2 in Deposited Plan 1161174, Parish Nemingha, County Parry.

File Nos: 07/2884 and 08/6158.

Note: On closing, title to the land comprised in Lots 1 and 2 will remain vested in the State of New South Wales as Crown Land.

## ROADS ACT 1993

## ORDER

## Transfer of Crown Road to Council

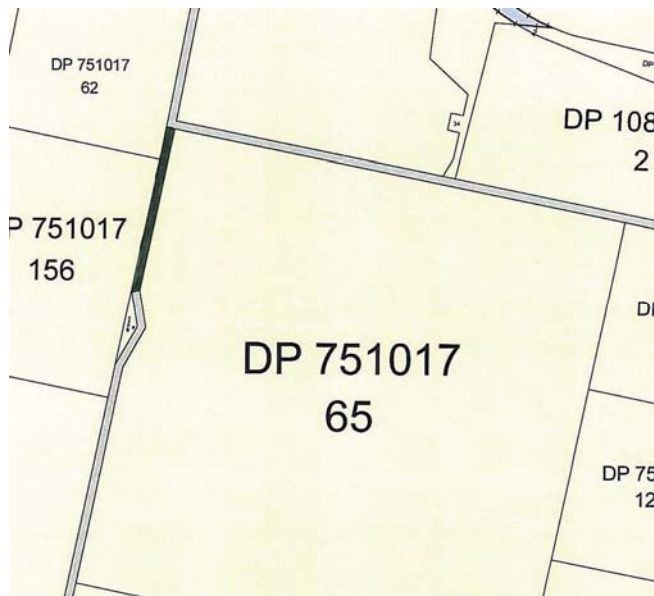
IN pursuance of provisions of section 151, Roads Act 1993, the Crown public roads specified in Schedule 1 are transferred to the Roads Authority specified in Schedule 2 hereunder, as from the date of publication of this notice and as from that date, the roads specified in Schedule 1 cease to be Crown public road.

KATRINA HODGKINSON, M.P.,  
Minister for Primary Industries

## SCHEDULE 1

*Parish – Grenfell; County – Buckland;  
Land District – Quirindi; L.G.A. – Liverpool Plains Shire*

Crown public road described as part west Lot 65, DP 751017 as shown in black colour on diagram below.



SCHEDULE 2

Roads Authority: Liverpool Plains Shire Council.

File No.: 09/10974.

SCHEDULE 1

*Parish – Doona; County – Pottinger;  
Land District – Quirindi; L.G.A – Liverpool Plains Shire*

Crown public road described as south of Lots 215 and 214, DP 755494 known locally as Walhallow Road, Caroona.

SCHEDULE 2

Roads Authority: Liverpool Plains Shire Council.

File No.: 10/08116.

**TAREE OFFICE**  
**98 Victoria Street (PO Box 440), Taree NSW 2430**  
**Phone: (02) 6591 3500      Fax: (02) 6552 2816**

**NOTIFICATION OF CLOSING OF ROAD**

IN pursuance of the provisions of the Roads Act 1993, the road hereunder described is closed and the land comprised therein ceases to be a public road and the rights of passage and access that previously existed in relation to the road are extinguished. On road closing, title to the land comprising the former public road vests in the body specified in the Schedule hereunder.

KATRINA HODGKINSON, M.P.,  
Minister for Primary Industries

Description

*Land District – Port Macquarie;*  
*L.G.A. – Port Macquarie-Hastings*

Road Closed: Lots 1 and 2, DP 1159713 at Frazers Creek,  
Parish Pappinbarra, County Macquarie.

File No.: TE06 H 49.

Schedule

On closing, the land within Lots 1 and 2, DP 1159713  
remains vested in the State of New South Wales as Crown  
Land.

**WESTERN REGION OFFICE**  
**45 Wingewarra Street (PO Box 1840), Dubbo NSW 2830**  
**Phone: (02) 6883 5400 Fax: (02) 6884 2067**

**GRANTING OF A WESTERN LANDS LEASE**

IT is hereby notified that under the provisions of section 28A of the Western Lands Act 1901, the Western Lands Leases of the lands specified in the following Schedule have been granted to the undermentioned persons.

The leases are subject to the provisions of the Western Lands Act 1901 and the Regulations thereunder.

The land is to be used only for the purpose of Residence.

Initial rent will be \$100.00 per annum and re-assessed thereafter annually on 1st April of each year.

The Conditions and Reservations annexed to such leases are those Conditions published in the *New South Wales Government Gazette* of 20 March 2009, Folios 1416-1418.

All amounts due and payable to the Crown *must* be paid to the Land & Property Management Authority by the due date.

TONY KELLY, M.L.C.,  
Minister for Lands

SCHEDULE

*Administrative District – Walgett North; Shire – Walgett; Parish – Wallangulla/Mebea; County – Finch*

WLL No.	Name of Lessee	File No.	Folio Identifier	Area (m <sup>2</sup> )	Term of Lease	
					From	To
WLL 16364	Mirjana SNJEGOTA	09/10562	2/1063047	2506	30 March 2011	29 March 2031
WLL 14914	George BERGER	WLL 14914	198/1076808	2537	30 March 2011	29 March 2031

**ALTERATION OF PURPOSE/CONDITIONS OF A WESTERN LANDS LEASE**

IT is hereby notified that in pursuance of the provisions of section 18J, Western Lands Act 1901, the purpose and conditions of the undermentioned Western Lands Leases have been altered as shown.

TONY KELLY, M.L.C.,  
Minister for Lands

*Administrative District – Bourke; Shire – Bourke;  
Parishes – Turee and Brandis; County – Gunderbooka*

The purpose of Western Lands Lease 1313 being the land contained within Folio Identifier 4788/767999 has been altered from “Pastoral Purposes” to “Grazing & Cultivation (Irrigated)” effective from 29 March, 2011.

The purpose of Western Lands Lease 1402, being the land contained within Folio Identifiers 21/720083, 4116/766621, 6329/769215 and 9/753584 has been altered from “Grazing” to “Grazing & Cultivation (Irrigated)” effective from 29 March, 2011.

As a consequence of the alteration of purpose and conditions rent will be assessed annually in line with the Western Lands Act 1901 and Regulations. The conditions currently annexed to the leases have been revoked and the following conditions have been annexed thereto:

(1) In the conditions annexed to the lease, the expression “the Minister” means the Minister administering the Western Lands Act 1901, and any power, authority, duty or function conferred or imposed upon the Minister by or under those conditions may be exercised or

performed either by the Minister or by such officers of the Land and Property Management Authority as the Minister may from time to time approve.

- (2) In these conditions and reservations the expression “the Commissioner” means the Commissioner charged with the administration of the Western Lands Act 1901 (“the Act”) in accordance with section 4(2) of the Act.
- (3) (a) For the purposes of this clause the term Lessor shall include Her Majesty the Queen Her Heirs and Successors the Minister and the agents servants employees and contractors of the Lessor Her Majesty Her Majesty’s Heirs and Successors and the Minister.
- (b) The lessee covenants with the Lessor to indemnify and keep indemnified the Lessor from and against all claims for injury loss or damage suffered by any person or body using or being in or upon the Premises or any adjoining land or premises of the Lessor arising out of the Holder’s use of the Premises and against all liabilities for costs charges and expenses incurred by the Lessor in respect of the claim of any such person or body except to the extent that any such claims and demands arise wholly from any negligence or wilful act or omission on the part of the Lessor.
- (c) The indemnity contained in this clause applies notwithstanding that this Lease authorised or required the lessee to undertake or perform the activity giving rise to any claim for injury loss or damage.

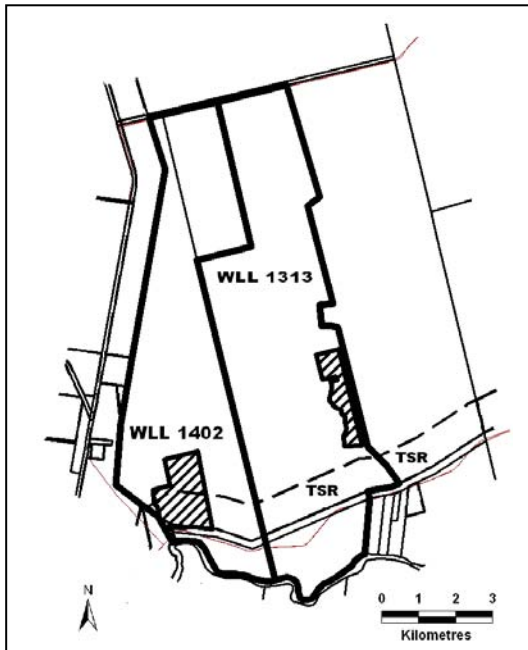
- (d) The lessee expressly agrees that the obligations of the Holder under this clause shall continue after the expiration or sooner determination of this Lease in respect of any act deed matter or thing occurring before such expiration or determination.
- (4) The rent of the lease shall be assessed in accordance with Part 6 of the Western Lands Act 1901.
- (5) The rent shall be due and payable annually in advance on 1 July in each year.
- (6) (a) "GST" means any tax on goods and/or services, including any value-added tax, broad-based consumption tax or other similar tax introduced in Australia.
- "GST law" includes any Act, order, ruling or regulation, which imposes or otherwise deals with the administration or imposition of a GST in Australia.
- (b) Notwithstanding any other provision of this Agreement:
- (i) If a GST applies to any supply made by either party under or in connection with this Agreement, the consideration provided or to be provided for that supply will be increased by an amount equal to the GST liability properly incurred by the party making the supply.
- (ii) If the imposition of a GST or any subsequent change in the GST law is accompanied by or undertaken in connection with the abolition of or reduction in any existing taxes, duties or statutory charges (in this clause "taxes"), the consideration payable by the recipient of the supply made under this Agreement will be reduced by the actual costs of the party making the supply that are reduced directly or indirectly as a consequence of the abolition of or reduction in taxes.
- (7) The lessee will advise the lessor of the name, address and telephone number of the lessee's company secretary, that person being a person nominated as a representative of the company in respect of any dealings to be had with the company. The lessee agrees to advise the lessor of any changes in these details.
- (8) Any change in shareholding of the lessee's company which alters its effective control of the lease from that previously known to the Commissioner shall be deemed an assignment by the lessee.
- (9) Where any notice or other communication is required to be served or given or which may be convenient to be served or given or in connection with this lease it shall be sufficiently executed if it is signed by the company secretary.
- (10) A copy of the company's annual financial balance sheet or other financial statement which gives a true and fair view of the company's state of affairs as at the end of each financial year is to be submitted to the Minister upon request.
- (11) The lessee must pay all rates and taxes assessed on or in respect of the land leased during the currency of the lease.
- (12) The lessee must hold and use the land leased bona fide for the lessee's own exclusive benefit and must not transfer, convey or assign the land or any portion thereof without having first obtained the written consent of the Minister.
- (13) The lessee must not enter into a sublease of the land leased unless the sublease specifies the purpose for which the land may be used under the sublease, and it is a purpose which is consistent with the purpose for which the land may be used under this lease.
- (14) If the lessee enters into a sublease of the land leased, the lessee must notify the Commissioner of the granting of the sublease within 28 days after it is granted.
- (15) The land leased must be used only for the purpose of Grazing and Cultivation (Irrigated).
- (16) The lessee must maintain and keep in reasonable repair all improvements on the land leased during the currency of the lease and shall permit the Minister or the Commissioner or any person authorised by the Minister or the Commissioner at all times to enter upon and examine the whole or any part of the land leased and the buildings or other improvements thereon.
- (17) All minerals within the meaning of the Mining Act 1992, and all other metals, gemstones and semiprecious stones, which may be in, under or upon the land leased are reserved to the Crown and the lessee shall permit any person duly authorised in that behalf to enter upon the land leased and search, work, win and remove all or any minerals, metals, gemstones and semiprecious stones in, under or upon the land leased.
- (18) Mining operations may be carried on, upon and in the lands below the land leased and upon and in the lands adjoining the land leased and the lands below those lands and metals and minerals may be removed therefrom and the Crown and any lessee or lessees under any Mining Act or Acts shall not be subject to any proceedings by way of injunction or otherwise in respect of or be liable for any damage occasioned by the letting down, subsidence or lateral movement of the land leased or any part thereof or otherwise by reason of the following acts and matters, that is to say, by reason of the Crown or any person on behalf of the Crown or any lessee or lessees, having worked now or hereafter working any mines or having carried on or now or hereafter carrying on mining operations or having searched for, worked, won or removed or now or hereafter searching for, working, winning or removing any metals or minerals under, in or from the lands lying beneath the land leased or any part thereof, or on, in, under or from any other lands situated laterally to the land leased or any part thereof or the lands lying beneath those lands, and whether on or below the surface of those other lands and by reason of those acts and matters or in the course thereof the Crown reserves the liberty and authority for the Crown, any person on behalf of the Crown and any lessee or lessees from time to time to let down without payment of any compensation any part of the land leased or of the surface thereof.
- (19) The lessee must comply with the provisions of the Local Government Act 1993, and of the ordinances made thereunder.



- (20) The lessee must comply with the provisions of the Water Management Act 2000 and any regulations made in pursuance of that Act.
- (21) The lessee must not erect or permit any person to erect any buildings or extend any existing buildings on the land leased except to the satisfaction of the Commissioner.
- (22) The lessee must ensure that the land leased is kept in a neat and tidy condition to the satisfaction of the Commissioner and not permit refuse to accumulate on the land.
- (23) Upon termination or forfeiture of the lease the Commissioner may direct that the former lessee remove any structure or material from the land at his own cost and without compensation. Where such a direction has been given the former lessee must leave the land in a clean and tidy condition free from rubbish and debris.
- (24) The lessee must, within 1 year from the date of commencement of the lease or such further period as the Commissioner may allow, enclose the land leased, either separately or conjointly with other lands held in the same interest, with a suitable fence to the satisfaction of the Commissioner.
- (25) The lessee must not obstruct or interfere with any reserves, roads or tracks on the land leased, or the lawful use thereof by any person.
- (26) The lessee must erect gates on roads within the land leased when and where directed by the Commissioner for public use and must maintain those gates together with approaches thereto in good order to the satisfaction of the Commissioner.
- (27) The right is reserved to the public of free access to, and passage along, the bank of any watercourse adjoining the land leased and the lessee must not obstruct access or passage by any member of the public to or along the bank.
- (28) Any part of a reserve for travelling stock, camping or water supply within the land leased must, during the whole currency of the lease, be open to the use of bona fide travellers, travelling stock, teamsters and carriers without interference or annoyance by the lessee and the lessee must post in a conspicuous place on the reserve a notice board indicating for public information the purpose of such reserve and, in fencing the land leased, the lessee must provide gates and other facilities for the entrance and exit of travelling stock, teamsters and others. The notice board, gates and facilities must be erected and maintained to the satisfaction of the Commissioner. The lessee must not overstock, wholly or in part, the areas leased within the reserve, the decision as to overstocking resting with the Commissioner.
- (29) The Crown shall not be responsible to the lessee or the lessee's successors in title for provision of access to the land leased.
- (30) The lessee must comply with the provisions of the Native Vegetation Act 2003 and any regulations made in pursuance of that Act.
- (31) The lessee must comply with requirements of section 18DA of the Western Lands Act 1901 which provides that except in circumstances referred to in subsection (3) of that section, cultivation of the land leased or occupied may not be carried out unless the written consent of the Authority has first been obtained and any condition to which the consent is subject under sub section (6) is complied with.
- (32) Notwithstanding any other condition annexed to the lease, the lessee must, in removing timber for the purpose of building, fencing or firewood, comply with the routine agricultural management activities listed in the Native Vegetation Act 2003.
- (33) The lessee must not interfere with the timber on any of the land leased which is within a State forest, timber reserve or flora reserve unless authorisation has been obtained under the provisions of the Forestry Act 1916 and must not prevent any person or persons duly authorised in that behalf from taking timber on the land leased. The lessee shall not have any property right in the timber on the land leased and must not ringbark, kill, destroy or permit the killing or destruction of any timber unless authorised under the Forestry Act 1916 or unless approval has been issued in accordance with the Native Vegetation Act 2003, but the lessee may take such timber as the lessee may reasonably require for use on the land leased, or on any contiguous land held in the same interest, for building, fencing or firewood.
- (34) The lessee must undertake any fuel management and/or provision of fire trail access in accordance with fire mitigation measures to the satisfaction of the NSW Rural Fire Service.
- (35) The lessee must, as the Commissioner may from time to time direct, foster and cultivate on the land leased such edible shrubs and plants as the Commissioner may consider can be advantageously and successfully cultivated.
- (36) Whenever so directed by the Commissioner, the lessee must, on such part or parts of the land leased as shall be specified in the direction, carry out agricultural practices, or refrain from agricultural practices, of such types and for such periods as the Commissioner may in the direction specify.
- (37) The lessee must not overstock, or permit or allow to be overstocked, the land leased and the decision of the Commissioner as to what constitutes overstocking shall be final and the lessee must comply with any directions of the Commissioner to prevent or discontinue overstocking.
- (38) The lessee must, if the Commissioner so directs, prevent the use by stock of any part of the land leased for such periods as the Commissioner considers necessary to permit of the natural reseeding and regeneration of vegetation and, for that purpose, the lessee must erect within the time appointed by the Commissioner such fencing as the Commissioner may consider necessary.
- (39) The lessee must furnish such returns and statements as the Commissioner may from time to time require on any matter connected with the land leased or any other land (whether within or outside the Western Division) in which the lessee has an interest.
- (40) The lessee must, within such time as may be specified by the Commissioner take such steps and measures as the Commissioner shall direct to destroy vermin and such animals and weeds as may, under any Act, from

time to time be declared (by declaration covering the land leased) noxious in the Gazette and must keep the land free of such vermin and noxious animals and weeds during the currency of the lease to the satisfaction of the Commissioner.

- (41) The lessee must not remove or permit any person to remove gravel, stone, clay, shells or other material for the purpose of sale from the land leased unless the lessee or the person is the holder of a quarry license under regulations made under the Crown Lands Act 1989 or, in respect of land in a State forest, unless the lessee or the person is the holder of a forest materials licence under the Forestry Act 1916, and has obtained the special authority of the Minister to operate on the land, but the lessee may, with the approval of the Commissioner, take from the land such gravel, stone, clay, shells or other material for building and other purposes upon the land as may be required by the lessee.
- (42) The lessee shall not clear any native vegetation or remove any timber within the irrigation area unless written approval has been granted by the appropriate Authority.
- (43) The lessee shall only cultivate an area of 121 hectares (WLL 1313) and 234 Hectares (WLL 1402) as indicated by the cross hatched area on the diagram below.
- (44) Cultivation is permitted over the whole of the area shown cross hatched on the diagram below unless the Commissioner has required that specific areas remain uncultivated.
- (45) The lessee must ensure that cultivation and associated activities do not interfere with any road formation within the allowable area.
- (46) The lessee shall ensure no cultivation or ancillary works associated with any cultivation is undertaken within 500 metres of the Darling River, except with the specific approval of the Commissioner. These areas are not to be disturbed by the use of any implements or used for the purposes of any silo, temporary grain storage, machinery shed or other installations or works of any kind.
- (47) The lessee shall ensure no cultivation or ancillary works associated with any cultivation is undertaken within at least 75 metres of the Bourke-Weilmoringale Road.
- (48) The lessee shall ensure incised drainage lines, other than man-made structures, which carry water after storms are left uncultivated in the channels and for a distance of at least 20 metres on either side of the banks of the channels except when the Commissioner specifies otherwise.
- (49) The lessee must consider the requirements of the National Parks and Wildlife Act 1974 with regard to Aboriginal sites and relics, which are extremely vulnerable to many kinds of agricultural development. Under Section 90 it is an offence to damage or destroy relics without prior consent of the Director-General of the Department of Environment, Climate Change and Water. If any Aboriginal archaeological relics or sites are found in the cultivation areas, the cultivation must cease until the lessee has notified Department of Environment, Climate Change and Water of the existence of the Aboriginal site. Contact details are: The Manager, Cultural Heritage Unit, Department of Environment, Climate Change and Water, 58-62 Wingewarra St, Dubbo NSW 2830 (Phone: 02 6883 5324).
- (50) The lessee must establish windbreaks at his/her own expense as may be ordered by the Commissioner to provide adequate protection of the soil.
- (51) The lessee must ensure that stubble and other crop residue is retained on the soil surface and shall not be burnt, except with the written approval of the Western Lands Commissioner or his delegate. Where such approval is granted, stubble burning must be carried out with the approval as per requirements of the NSW Rural Fire Services.
- (52) The lessee shall undertake any appropriate measures, at his/her own expense, ordered by the Commissioner to rehabilitate any degraded cultivated areas.
- (53) Disposal of tail water into creeks and rivers is controlled by the Department of Environment, Climate Change and Water under the Protection of the Environment Operations Act 1997. Before disposing of any tail water or water that may be contaminated with fertiliser, herbicide or pesticide the Department Of Environment, Climate Change and Water must be contacted.
- (54) The lessee must ensure that no tail water or drainage water run-off will escape or discharge into or onto adjoining lands by any means including surface or sub-surface drains or pipes.
- (55) The cultivation area partly covers Travelling Stock Reserve 27301 and suitable arrangements must be made with the relevant Livestock Health and Pest Authority prior to commencement of any development. If suitable arrangements cannot be made with the Livestock, Pest and Health Authority the matter will be determined by the Commissioner.
- (56) The lessee must ensure that soils with a surface texture of loamy sand or coarser are left uncultivated unless specifically approved by the commissioner.
- (57) The lessee shall ensure land within 60 metres of any texture contrast or duplex soil area remains uncultivated except in accordance with a plan approved by the Commissioner. Texture contrast (or duplex) soils are soil types which have a sandy to loamy topsoil abruptly overlying a clay subsoil and are prone to scalding (producing claypans and hummocks).
- (58) The lessee shall ensure areas with a slope greater than 2% remain uncultivated until any soil conservation measures documented in a plan approved by the Commissioner have been implemented at the lessee's expense.
- (59) The lessee must ensure that Cultivation and cropping do not alter the natural flood regime or obstruct the reasonable passage of floodwaters. Crops are not to be protected by levees.
- (60) The lessee shall ensure a monitoring regime of piezometers is established, in consultation with a suitably qualified engineer, to detect water logging of soils, rising salt levels in soil and/or rising groundwater levels, adjacent to the water storage.



### REVOCATION OF RESERVATION OF CROWN LAND

PURSUANT to section 90 of the Crown Lands Act 1989, the reservation of Crown Land specified in Column 1 of the Schedule hereunder, is revoked to the extent specified opposite thereto in Column 2 of the Schedule.

KATRINA HODGKINSON, M.P.,  
Minister for Primary Industries

#### SCHEDULE

##### *Column 1*

Land District: Willyama.  
Council: Central Darling.  
Parish: Perry.  
County: Menindee.  
Location: Menindee.  
Reserve: 1013810.  
Purpose: For future public requirements.  
Date of Notification: 29 June 2007.  
File No.: 09/07506.

##### *Column 2*

Part of Reserve 1013810, comprising the whole of Lot 93 in DP 720993.

## WATER

### WATER ACT 1912

AN application for a licence under section 10 of Part 2 of the Water Act 1912, as amended, has been received as follows:

Graham Noel and Kerrie Anne FELD for a pump on the Wollondilly River on Lot 3, DP 1027524, Parish of Billyrambija, County of Argyle, for the irrigation of 8.0 hectares (vegetables, pasture) (replacement licence – replacing 10SL056778 and permanent transfer of 12.0 megalitres from 10SL056764 – no increase in annual water entitlement – not subject to the 2003 amended Hawkesbury/Nepean Embargo) (Reference: 10SL057019) (GA1819492).

Any enquiries regarding the above should be directed to the undersigned (02) 9895 7194.

Written objections from any local occupier or statutory authority, specifying grounds and how their interests are affected, must be lodged with the NSW Office of Water, PO Box 3720, Parramatta NSW 2124, within 28 days of the date of this publication.

WAYNE CONNERS,  
Natural Resource Project Officer

---

### WATER ACT 1912

AN application for a licence under section 10 of Part 2 of the Water Act 1912, as amended, has been received as follows:

BEGA CHEESE LTD for 150mm and 100mm centrifugal pumps on the Bega River being Part Lot fronting Lot 43, DP 1004119, Parish of Meringo, County of Auckland, for water supply for farming purposes and irrigation of 164.0 hectares (improved pasture) (replacement licence – replacing 10SL056571 and 10SL047124 – no increase in entitlement or irrigation area – not subject to the 2007 South Coast Unregulated Rivers Embargo) (Reference: 10SL057005) (GA1819495).

Any inquiries regarding the above should be directed to the undersigned on (02) 4429 4442.

Written objections, from any local occupier or statutory authority, specifying grounds and how their interests are affected, must be lodged with the NSW Office of Water, PO Box 309, Nowra NSW 2541, within 28 days of the date of this publication.

WAYNE RYAN,  
Licensing Officer

### WATER ACT 1912

AN application under Part 8 of the Water Act 1912, being within a proclaimed (declared) local area under section 5(4) of the Act.

An application for an approval under section 167(1) of Part 8 of the Water Act 1912, has been received as follows:

*Murray River Valley*

PS PILOT PTY LTD for levees (amalgamation of existing licences) on Billabong Creek on Lots 89, 90, 91, 92 and 94, DP 756421, Parish Hastings, County Urana, for the prevention of inundation of land by floodwaters (Reference: 50CW805726) (GA1819496).

Any enquiries regarding the above should be directed to the undersigned (03) 5898 3900.

Written objections from any local occupier or statutory authority, specifying grounds and how their interests are affected, must be lodged with the NSW Office of Water, PO Box 205, Deniliquin NSW 2710, within 28 days of the date of this publication.

LINDSAY HOLDEN,  
Senior Licensing Officer

## Roads and Traffic Authority

### ROAD TRANSPORT (GENERAL) ACT 2005

Notice under Clause 20 the Road Transport (Mass, Loading and Access) Regulation, 2005

PORT MACQUARIE HASTINGS COUNCIL, in pursuance of Division 4 of Part 2 of the Road Transport (Mass, Loading, Access) Regulation 2005, by this Notice, specify the routes and areas on or in which **25 metre B-Doubles** may be used subject to any requirements or conditions set out in the Schedule.

Date: 13 April 2011.

JEFFREY SHARP,  
Acting General Manager  
Port Macquarie Hastings Council  
(by delegation from the Minister for Roads)

#### SCHEDULE

##### 1. Citation

This Notice may be cited as Port Macquarie Hastings Council 25m B-Double route Notice No 2/2011

##### 2. Commencement

This Notice takes effect on the date of the gazettal

##### 3. Effect

This Notice remains in force until 24 April 2011 unless it is amended or repealed earlier.

##### 4. Application

This Notice applies to those 25 metre B-Double vehicles which comply with Schedule 1 of the Road Transport (Mass, Loading and Access) Regulation 2005 and Schedule 2 of the Road Transport (Vehicle Registration) Regulation 2007.

##### 5. Routes

<i>Type</i>	<i>Road Name</i>	<i>Starting Point</i>	<i>Finishing Point</i>
25	Lake Road, Port Macquarie	Oxley Highway	Ocean Drive
	Ocean Drive, Port Macquarie	Lake Road	Koala Street
	Koala Street, Port Macquarie	Ocean Drive	Sporting Fields

**ROADS ACT 1993**

Notice of Dedication of Land as Public Road at  
Charlestown in the Lake Macquarie City Council area

THE Roads and Traffic Authority of New South Wales, by its delegate, dedicates the land described in the schedule below as public road under section 10 of the Roads Act 1993.

T D Craig  
Manager, Compulsory Acquisition & Road Dedication  
Roads and Traffic Authority of New South Wales

---

SCHEDULE

ALL those pieces or parcels of land situated in the Lake Macquarie City Council area, Parish of Kahibah and County of Northumberland, shown as:

Lots 1 to 7 inclusive and 9 to 16 inclusive Deposited Plan 232946;

Lots 1 and 2 Deposited Plan 514691;

The area of 1 ¼ perches shown on plan marked "A" annexed to Memorandum of Transfer L419347 (registered at Land and Property Management Authority of NSW), being part of Lot A Deposited Plan 402088 and being part of the land remaining in Certificate of Title Volume 7419 Folio 23;

The whole of the land referred to in Memorandum of Transfer J656928, being parts of Lots 1 and 2, Section E, Deposited Plan 216 and being part of the land in Certificate of Title Volume 8011 Folio 201; and

Lots 20 to 26 inclusive Deposited Plan 263758.

(RTA Papers: 10/252.1230)

**ROADS ACT 1993****LAND ACQUISITION (JUST TERMS  
COMPENSATION) ACT 1991**

Notice of Compulsory Acquisition of Land at  
Macquarie Park and Beecroft in the Ryde City Council  
and Hornsby Shire Council areas

THE Roads and Traffic Authority of New South Wales by its delegate declares, with the approval of Her Excellency the Governor, that the land described in the schedule below is acquired by compulsory process under the provisions of the Land Acquisition (Just Terms Compensation) Act 1991 for the purposes of the Roads Act 1993.

T D Craig  
Manager, Compulsory Acquisition & Road Dedication  
Roads and Traffic Authority of New South Wales

---

SCHEDULE

ALL that piece or parcel of land situated in the Ryde City Council area, Parish of Hunters Hill, and County of Cumberland, shown as Lot 44 Deposited Plan 1153360, being part of the land in Certificate of Title 7/842855 and said to be in the possession of Ryde City Council.

AND ALSO ALL those pieces or parcels of land situated in the Hornsby Shire Council area, Parish of Field of Mars, and County of Cumberland, shown as Lots 14 to 17 inclusive Deposited Plan 1153472, being parts of the land in Certificates of Title 3/841495, 2/842859, 3/842859 and 6/841495 respectively and said to be in the possession of Hornsby Shire Council.

(RTA Papers: 10M4239)

## Other Notices

### ASSOCIATIONS INCORPORATION ACT 2009

Cancellation of Incorporation Pursuant to Section 72

TAKE notice that the incorporation of the following associations is cancelled by this notice pursuant to section 72 of the Associations Incorporation Act 2009.

Cancellation is effective as at the date of gazettal.

Central Coast Manufacturers Association Incorporated – Inc9878489

Pindimar Ratepayers Association Incorporated – Y2752905

Holy Family Aquinas (HFA) Basketball Club Incorporated – Y2648210

Allowera Community Church Incorporated – Inc9880556

Nepean Valley Westminster Presbyterian Church Inc – Y1242842

Perfect Spirit Incorporated – Inc9887852

Hawkesbury Woodturners Incorporated – Inc9885420

Church at the Falls Incorporated – Inc9888265

Lions Club of Coomealla Inc – Y0575028

Viva Marguerite Incorporated – Inc9890921

Step Safe Incorporated – Inc9888638

Deni District FC Incorporated – Inc9888432

Central Western Division NSW Fishing Clubs Association Incorporated – Y0065400

Razzamatazz Theatre Productions Incorporated – Inc9892788

Canowindra Art Network Incorporated – Inc9879679

Naomi Mission Incorporated – Inc9886206

Dated 7th day of April 2011.

ROBYNE LUNNEY,  
A/Manager,  
Financial Analysis,  
Registry of Co-operatives & Associations,  
Office of Fair Trading,  
Department of Finance and Services

Blayney Shire Trail Horse Riders Club Incorporated – Inc9879242

Brunswick Valley Sports Association Incorporated – Inc9882124

E.F.K.A.S Sydney Sisifo Incorporated – Inc9889862

Event Educators Forum Incorporated – Inc9881590

Maccabi NSW Karate Guild Incorporated – Inc9880203

Macedonian Australian Council of Sydney Incorporated – Inc9879662

Maitland Youth Employment Project Incorporated – Inc9890107

Northville Community Ministries Incorporated – Inc9878889

Orange Adventure Playground Incorporated – Inc9877722

Peak Hill Junior Rugby League Football Club Incorporated – Inc9877988

Round Corner Village Residents' Association Incorporated – Inc9874969

Sheahan Netball Club Incorporated – Inc9889213

Springwood Soccer Club Incorporated – Inc9882906

Springwood State League Club Incorporated – Inc9882907

Springwood Netball Club Incorporated – Inc9882905

Sydney Federated Racing Pigeon Association Incorporated – Y2643617

The Islamic Association of Ali Alayhe As-Salam Incorporated – Inc9883935

Dated 8th day of April 2011.

ROBYNE LUNNEY,  
A/Manager,  
Financial Analysis,  
Registry of Co-operatives and Associations,  
Office of Fair Trading,  
Department of Finance and Services

### ASSOCIATIONS INCORPORATION ACT 2009

Cancellation of Incorporation Pursuant to Section 76

TAKE notice that the incorporation of the following associations is cancelled by this notice pursuant to section 76 of the Associations Incorporation Act 2009.

Cancellation is effective as at the date of gazettal.

Aust-Fiji Billiards & Snooker Veterans Association Incorporated – Inc9891860

Bingara Little Athletics Centre Incorporated – Inc9881559

Narromine Masquerade Ball Incorporated – Inc9878020

Australian Digital Device Association Incorporated – Inc9879562

### ASSOCIATIONS INCORPORATION ACT 2009

Notice under section 601AC(2) of the Corporations Act 2001 as applied by section 64 of the Associations Incorporation Act 2009

NOTICE is hereby given that the Incorporated Association mentioned below will be deregistered when three months have passed since the publication of this notice.

PENRITH NEPEAN UNITED FOOTBALL CLUB  
INCORPORATED (IN LIQUIDATION) INC9887928

Dated this twelfth day of April 2011.

R. LUNNEY,  
Delegate of the Director-General  
Department of Services,  
Technology & Administration

**ASSOCIATIONS INCORPORATION ACT 2009**

Reinstatement of Cancelled Association pursuant to  
Section 84

THE incorporation of HARBOURSIDE MOTORCYCLE CLUB INCORPORATED (INC9874157), cancelled on 1 October 2010, is reinstated pursuant to section 84 of the Associations Incorporation Act 2009.

Dated 7th day of April 2011.

KERRI GRANT,  
Manager Legal,  
Registry of Co-operatives and Associations,  
NSW Fair Trading

**ASSOCIATIONS INCORPORATION ACT 2009**

Reinstatement of Cancelled Association pursuant to  
Section 84

THE incorporation of BELMORE MUSLIM CULTURAL CENTRE INCORPORATED (INC9881530), cancelled on 1 October 2010, is reinstated pursuant to section 84 of the Associations Incorporation Act 2009.

Dated 12th day of April 2011.

KERRI GRANT,  
Manager Legal,  
Registry of Co-operatives and Associations,  
NSW Fair Trading

**COMPANION ANIMALS REGULATION 2008**

## Order

Organisations approved by the Chief Executive, Local Government, under clause 16(d) of the Companion Animals Regulation 2008

PURSUANT to clause 16(d) of the Companion Animals Regulation 2008, the organisation listed in Schedule 1 is hereby approved, subject to the conditions contained in Schedule 2.

## SCHEDULE 1

<i>Name of organisation</i>	<i>Address of organisation</i>	<i>Name of contact officer for organisation</i>
Albury Animal Rescue	132 High Street, HOWLONG NSW 2643	Ms Dallas Sargeant

## SCHEDULE 2

1. The exemption under clause 16(d) of the Companion Animals Regulation 2008 from the requirements of section 9 of the Companion Animals Act 1998 only applies to an animal in the custody of an organisation listed in Schedule 1 if the organisation is holding that animal for the sole purpose of re-housing the animal with a new owner.
2. The exemption under clause 16(d) of the Companion Animals Regulation 2008 from the requirements of section 9 of the Companion Animals Act 1998 only applies to an animal in the custody of an organisation listed in Schedule 1 if the organisation maintains appropriate records that

show compliance with the Companion Animals Act 1998, Companion Animals Regulation 2008 and the Guidelines for Approval to be an Organisation Exempt from Companion Animal Registration under clause 16(d) of the Companion Animals Regulation 2008.

3. The exemption under clause 16(d) of the Companion Animals Regulation 2008 from the requirements of section 9 of the Companion Animals Act 1998 only applies to an animal in the custody of an organisation listed in Schedule 1 if the organisation maintains a register that is made available to the relevant local council and the Division of Local Government, Department of Premier and Cabinet as requested. The Register must list the names of all carers involved in the rehoming of animals and the locations of all animals received under the exemption while in the custody of the organisation.
4. The exemption under clause 16(d) of the Companion Animals Regulation 2008 from the requirements of section 9 of the Companion Animals Act 1998 expires five years from the date of this order, unless revoked or varied at an earlier time.

Date: 13 April 2011.

ROSS WOODWARD,  
Chief Executive, Local Government  
Delegate of the Director General  
Department of Premier and Cabinet

**DISTRICT COURT ACT 1973**

District Court of New South Wales

## Direction

PURSUANT to section 173 of the District Court Act 1973, I direct that the District Court shall sit in its criminal jurisdiction at the place and time shown as follows:

Broken Hill	10.00am	2 May 2011 (1 week) In lieu of 2 May 2011 (2 weeks)
Wagga Wagga	10.00am	5 September 2011 (3 weeks) Sittings Cancelled

Dated this 7th day of April 2011.

R. O. BLANCH,  
Chief Judge

**DISTRICT COURT ACT 1973**

District Court of New South Wales

## Direction

PURSUANT to section 32 of the District Court Act 1973, I direct that the District Court shall sit in its civil jurisdiction at the place and time shown as follows:

Coffs Harbour	10.00am	29 August 2011 (1 week) In lieu of 29 August 2011 (2 weeks)
Port Macquarie	10.00am	1 August 2011 (1 week) Sittings Cancelled

Dated this 7th day of April 2011.

R. O. BLANCH,  
Chief Judge



**GEOGRAPHICAL NAMES ACT 1966**

Notice of Proposal to Determine Address Locality  
Names and Boundaries within the  
Pittwater Local Government Area

PURSUANT to the provisions of section 8 of the Geographical Names Act 1966, the Geographical Names Board hereby notifies that it proposes to determine address locality names and boundaries in the Pittwater Local Government Area as shown on map GNB4094-B.

The following twenty four names are proposed for address localities as shown on map GNB4094-B: Avalon Beach, Bayview, Bilgola Plateau, Bilgola Beach, Church Point, Clareville, Coasters Retreat, Currawong Beach, Elanora Heights, Elvina Bay, Great Mackerel Beach, Ingleside, Kur-ring-Gai Chase, Lovett Bay, McCarrs Creek, Mona Vale, Morning Bay, Newport, North Narrabeen, Palm Beach, Pittwater, Scotland Island, Warriewood and Whale Beach

Map GNB4094-B may be viewed at Pittwater Council Customer Service Centres at Village Park, 1 Park Street, Mona Vale and Avalon Customer Service Centre, 59A Old Barrenjoey Road, Avalon, from Friday, 15 April 2011, until Sunday, 15 May 2011.

A copy of Map GNB4094-B will also be on display at the office of the Geographical Names Board, Land and Property Management Authority, 346 Panorama Avenue, Bathurst NSW 2795, during the above dates. This proposal may also be viewed and submissions lodged on the Geographical Names Board web site at [www.gnb.nsw.gov.au](http://www.gnb.nsw.gov.au).

Any person wishing to make comment upon this proposal may prior to Sunday, 15 May 2011, write to the Secretary of the Board with that comment.

In accordance with section 9 of the Geographical Names Act 1966, all submissions lodged may be subject to a freedom of information application and may be viewed by a third party to assist the Board in considering this proposal.

K. RICHARDS,  
A/Secretary

Geographical Names Board of NSW,  
PO Box 143, Bathurst NSW 2795.

**LAND ACQUISITION (JUST TERMS  
COMPENSATION) ACT 1991**

Section 19

Notice of Acquisition of Land

WITH the approval of Her Excellency, the Governor of New South Wales, the New South Wales Maritime Authority declares that it has today 15 April 2011 compulsorily acquired:

1. Lot 100 in Deposited Plan 1115542 (Land), and
2. all easements and rights of way benefiting the Land.

The Land is a wharf near the Sydney Aquarium, Darling Harbour. It was formerly owned by the Sydney Harbour Foreshore Authority.

For any enquires, please contact Quyen Tu, Senior Solicitor, Property & Planning, New South Wales Maritime Authority on (02) 9364 2240.

ALLAN YOUNG,  
A/General Manager,  
Property, Planning & Infrastructure,  
Maritime Authority of New South Wales

**LEGAL PROFESSION ADMISSION RULES 2005**

Amendment

THE Legal Profession Admission Board had approved an amendment to the Third Schedule to the Legal Profession Admission Rules 2005:

In the Third Schedule,

Amend the fee description "Dishonoured Cheque Fee" by replacing the word "Dishonoured" with the word "Dishonour" and deleting the word "Cheque". The amended fee description will now read "Dishonour Fee".

**LOCAL COURT PRACTICE NOTE NO 5 OF 2002**

ISSUED: 20 AUGUST 2002

Re-issued pursuant to section 27 Local Court Act 2007

REISSUED: 5 August 2010

AMENDED: 12 April 2011

**MAGISTRATES EARLY REFERRAL INTO  
TREATMENT (MERIT) PROGRAMME****NATURE AND PURPOSE**

1. The MERIT programme is a pre plea diversion programme for defendants with drug problems conducted in the Local Court of NSW. At selected locations the MERIT programme includes Alcohol MERIT for persons charged with offences before the Local Court who have alcohol problems.
2. The programme provides for the early referral for assessment of arrested persons who are eligible for bail (or do not require bail consideration), who are motivated and volunteer to engage in treatment and rehabilitation for their drug use problem.
3. The programme brings together the health, justice and law enforcement systems with the focus on the reduction of criminally offending behaviour associated with drug use.
4. Successful engagement in the MERIT programme can be taken into account in sentence proceedings.
5. The MERIT programme is available at over 50 Local Court locations across New South Wales. Additional locations may be added from time to time. Those wishing to make a referral to the programme should contact their nearest Local Court registry for information as to whether the MERIT programme is available at a particular location.

**REFERRALS TO THE MERIT PROGRAMME**

6. Referrals to the programme may come from any of the following sources:
  - (i) on apprehension by the Police who may refer a defendant for assessment into the programme
  - (ii) at or prior to the commencement of proceedings:
    - the defendant;
    - the defendant's lawyer;
    - the presiding Magistrate; or
    - any other person (such as family/friend, health professional, probation and parole officer) may make a referral for assessment into the programme.

### PRELIMINARY CONSIDERATIONS FOR ENTRY INTO MERIT PROGRAMME:

7. The MERIT programme is designed as a pre-plea scheme to encourage referral for assessment at an early stage of the Court process and entry into the programme is not dependant on the person's guilt or innocence.
8. Notwithstanding (7) above a plea may be entered at any time from the person's first appearance before the Court until the conclusion of the programme.

### CRITERIA FOR ELIGIBILITY TO PARTICIPATE IN MERIT PROGRAMME:

9. To be eligible to participate in the MERIT programme the defendant must meet the following criteria:
  - (i) they must be an adult.
  - (ii) the offences should not involve strictly indictable offences, sexual offences or offences involving significant violence and the defendant should not have like offences pending before a Court.
  - (iii) the defendant must be suspected of using drugs or have a history of drug use
  - (iv) the defendant must be eligible for bail and suitable for release on bail or not require bail consideration
  - (v) the defendant must voluntarily agree to participate

### GENERAL PROCEDURE:

10. If considered eligible to participate, the defendant should be referred to the MERIT assessment team attached to the Court for the relevant assessment to be undertaken to ensure that the defendant is suitable for the programme. The Court proceedings should be adjourned for a short period to allow that assessment to occur.
  - 10.1 As part of the assessment, the MERIT case worker will assess the nature of the defendant's drug use and other associated problems.
  - 10.2 The case worker is to assess the defendant against the criteria for suitability for entry to the programme and then formulate a proposed treatment plan for the defendant to undertake and prepare a report for the Court.
  - 10.3 If the defendant is considered suitable for the MERIT programme, the Magistrate may approve placement of the defendant onto the programme.
  - 10.4 If the defendant is considered not suitable for the programme, the defendant will be asked to enter a plea and the matter will proceed in the usual way.
11. While awaiting the assessment report from the MERIT case worker, bail may be granted with specific conditions such as reporting and particular residential conditions applying.
  - 11.1 When placed on the programme, bail should be granted in accordance with the Bail Act, if appropriate, and consideration may be given to imposing a relevant bail condition such as requiring compliance with all directions of the MERIT Team. Once on the program the defendant is aware that the MERIT team will report any non compliance with program conditions to the court as soon as practicable.
12. Once the Magistrate formally approves the placement of the defendant on the MERIT programme, the treatment plan as devised by the MERIT case worker, if it has not already commenced, will be commenced.

- 12.1 The determination of an appropriate treatment module is a matter solely within the discretion of the MERIT case worker. Their trained role is to identify the needs, risks, long and short term goals of the participant and then to oversee the provision of available treatment services in the best interests of that participant. Examples of the drug treatment programmes available include:
  - medically supervised and home based detoxification;
  - methadone and other pharmacotherapies such as naltrexone and buprenorphine;
  - residential rehabilitation;
  - individual and group counselling and psychiatric treatment.
- 12.2 The MERIT programme is generally planned as a 12 week intensive programme. It may be extended in special circumstances with the agreement of the Magistrate, the MERIT case worker and the defendant.
- 12.3 During the treatment phase the Court effectively case manages the process. Once accepted into the MERIT Programme, the defendant is required to return to Court at such intervals as determined by the Magistrate usually on the recommendation of the MERIT Team. At each adjournment, an update report is provided and the defendant required to attend unless excused by the Court with the concurrence of the MERIT Team. At the conclusion of the programme a final report is provided by the MERIT team.
13. Should the defendant fail the programme despite sufficient opportunities to comply with the directions of the MERIT Team, the MERIT Team must, as soon as possible, notify the Court. The defendant's continuation on the program is a matter for Magisterial discretion. If the defendant is removed from the program by the Magistrate, or withdraws voluntarily at any time, the matter should be relisted as soon as possible for normal judicial management.
  - 13.1 While minor issues of non-compliance with the agreed treatment plan need not necessarily be actioned, reference to such conduct should appear in the interim or final reports.
14. At the conclusion of the programme, the final report will set out the achievements or otherwise of the participant under the programme. At that time, the defendant will be asked (if it has not already happened) to enter a plea. The case will then proceed through the normal justice process.
  - 14.1 On sentence, the successful completion of the MERIT programme is a matter of some weight to be taken into account in the defendant's favour. At the same time, as the MERIT programme is a voluntary opt in programme, its unsuccessful completion should not, on sentence, attract any additional penalty.
  - 14.2 The final sentencing outcome should be formally communicated by the Court to the MERIT Team for their recording purposes.

Judge GRAEME HENSON,  
Chief Magistrate

**THREATENED SPECIES CONSERVATION  
ACT 1995**

Notice of Preliminary Determinations

THE Scientific Committee has made Preliminary Determinations proposing that the following be listed in the relevant Schedules of the Threatened Species Conservation Act 1995:

**Endangered Species** (Part 1 of Schedule 1)

Alpine She-oak Skink *Cyclodomorphus praealtus*  
Shea, 1995

**Endangered Ecological Community** (Part 3 of  
Schedule 1)

Coastal Upland Swamp in the Sydney Basin  
Bioregion

Any person may make a written submission regarding these Preliminary Determinations. Send submissions to Suzanne Chate, PO Box 1967, Hurstville BC 1481. Submissions close 10 June 2011.

Copies of these Determinations, which contain the reasons for the determinations, may be obtained free of charge on the Internet [www.environment.nsw.gov.au](http://www.environment.nsw.gov.au), by contacting the Scientific Committee Unit, PO Box 1967, Hurstville BC 1481. Tel: (02) 9585 6940 or Fax (02) 9585 6989 or in person at the Office of Environment and Heritage Information Centre, Level 14, 59-61 Goulburn Street, Sydney. Copies of the determinations may also be obtained from National Parks and Wildlife Service Area Offices and Visitor Centres, subject to availability.

Dr RICHARD MAJOR,  
Chairperson  
NSW Scientific Committee

**OFFICE OF ENVIRONMENT AND HERITAGE NSW**

In accordance with Section 42 (2) of the NSW Dangerous Goods (Road & Rail Transport) Act 2008, an exemption is hereby granted from certain provisions of the NSW Dangerous Goods (Road & Rail Transport) Regulation 2009, to the following:

- Consignors, Loaders, Prime Contractors, Rail Operators and Drivers involved in the transport of combinations of petrol, diesel and ethanol/petrol mixtures >10%

This exemption:

- 1 Is an exemption from clauses 80 (1), 81 (1), 82 (1) and 83 (1) of the Regulation and sections 3.2.5.4, 5.3.1.3.3 and appendix C (UN1270 entry) of the 7<sup>th</sup> edition of the Australian Dangerous Goods Code (ADG7)
- 2 Is subject to mixed loads of fuel, which include ethanol/petrol mixtures >10%, being placarded in accordance with the attached document *Fuel Placarding Exemption – DG2/1265*
- 3 Is subject to a copy of this exemption being carried in each vehicle transporting such loads
- 4 Is valid until ADG7 ceases to have effect in each jurisdiction

the exemption is DG2/1265.


Following consideration by the Competent Authorities Panel at its meeting of 26-28 October 2010, this exemption applies nationally. The CAP reference is CA2010/343.

Note that the NSW Office of Environment and Heritage exercises certain statutory functions and powers in the name of the EPA.


**Fuel Placarding Exemption – DG2/1265**

This exemption provides that the following EIPs are to be displayed when mixed loads of fuel, including ethanol/petrol mixtures >10%, are transported.


EIP for transport of petrol + ethanol and petrol mixture > 10% ethanol (different compartments)

<b>PETROL AND ETHANOL / PETROL MIXTURE</b>	
UN No. <b>1203 / 3475</b>	
HAZCHEM <b>•3YE</b>	
<b>IN EMERGENCY DIAL 000, POLICE OR FIRE BRIGADE</b>	<b>SPECIALIST ADVICE</b> <b>(Telephone advisory service details)</b>

EIP for transport of diesel + ethanol and petrol mixture > 10% ethanol (different compartments)

<b>DIESEL AND ETHANOL / PETROL MIXTURE</b>	
UN No. <b>1270</b>	
HAZCHEM <b>•3YE</b>	
<b>IN EMERGENCY DIAL 000, POLICE OR FIRE BRIGADE</b>	<b>SPECIALIST ADVICE</b> <b>(Telephone advisory service details)</b>

EIP for transport of petrol + diesel + ethanol and petrol mixture > 10% ethanol (different compartments)

<b>PETROLEUM FUEL AND ETHANOL / PETROL MIXTURE</b>	
UN No. <b>1270 / 3475</b>	 <p>A red diamond-shaped hazard label with a black flame icon in the center. Below the icon, the text reads "FLAMMABLE LIQUID" and "3".</p>
HAZCHEM <b>•3YE</b>	
<b>IN EMERGENCY DIAL 000, POLICE OR FIRE BRIGADE</b>	<b>SPECIALIST ADVICE</b>  <b>(Telephone advisory service details)</b>

**PROPERTY, STOCK AND BUSINESS AGENTS ACT 2002**

Notification under Section 98(1)(B)

I, PAUL HOLLIS, Manager, Strategy and Resources, as delegate of the Director-General, give notice, under section 98(1)(b) of the *Property, Stock and Business Agents Act 2002*, that the licensees specified in Column One of the Schedule, hold in an account kept at the authorised deposit-taking institution specified in Column Two of the Schedule, the amount of money specified in Column Three of the Schedule, for or on behalf of the person specified in Column Four of the Schedule.

If the money is not paid out of the trust account in which it is held within three months after the date of publication of this notice in the New South Wales Government Gazette, the person holding the money will be required to pay it to the Director-General.

PAUL HOLLIS,  
Manager, Strategy and Resources  
NSW Fair Trading  
Department of Finance and Services  
Delegate of the Director-General

## SCHEDULE

<i>Name of Licensee</i> (Column One)	<i>Name of authorised deposit taking institution</i> (Column Two)	<i>Amount</i> (Column Three)	<i>Name of person money is held for or on behalf of</i> (Column Four)
ALLALINE PTY LTD	Macquarie Bank Limited	\$ 142.90	Iris May Turton
ALLAN, Peter	Westpac Banking Corporation	\$ 153.39	B Oates, J Johnston & M Wilkin - Co
ALLAN, Peter	Westpac Banking Corporation	\$ 226.76	Estate of the Late Pat Leddon
ALLAN, Peter	Westpac Banking Corporation	\$ 230.00	Kristian Moore
ALLAN, Peter	Westpac Banking Corporation	\$ 195.00	Lenise Reid
ALLAN, Peter	Westpac Banking Corporation	\$ 226.69	Marcella Spinks
Ambition Realty Pty Ltd	Westpac Banking Corporation	\$7,875.00	St George bank
ANDREOU, Jason	Macquarie Bank Limited	\$ 106.40	Kowolski
ANDREOU, Jason	Macquarie Bank Limited	\$2,000.00	Lederhouse/Khuat
ANDREOU, Jason	Macquarie Bank Limited	\$1,000.00	Matos/Smith
ANDREOU, Jason	Macquarie Bank Limited	\$2,740.17	Shaun Boggett
ANDREOU, Jason	Macquarie Bank Limited	\$ 227.25	Stuart
Arena, Joseph	St George Bank Limited	\$ 265.00	unknown
Arena, Joseph	St George Bank Limited	\$ 280.00	unknown
Arena, Joseph	St George Bank Limited	\$ 520.00	unknown
ASHI PTY LTD	Westpac Banking Corporation	\$1,315.86	Adultworld Pty Ltd
ATATURK PTY LTD	ANZ	\$ 217.10	unknown
Atidote Pty Ltd	National Australia Bank Limited	\$ 185.27	Mrs Gray & Mr Clements
Atidote Pty Ltd	National Australia Bank Limited	\$ 217.23	S Plabazzolo & B Dasilva
AYAD, Natalie	Westpac Banking Corporation	\$ 425.00	unknown
Baker, Hamish Oliver	National Australia Bank Limited	\$ 212.85	unknown
Bale, Timothy Maxwell	St George Bank Limited	\$ 440.00	unknown
Bauchler, Heinz	Commonwealth Bank	\$ 320.00	unknown
Begetis, Nikolas	Westpac Banking Corporation	\$ 165.00	Pat's Mowing
Begetis, Nikolas	Westpac Banking Corporation	\$ 390.00	Pat's Mowing
BENNETTS, John P	Commonwealth Bank	\$ 252.60	Anthony Wong
BENNETTS, John P	Commonwealth Bank	\$ 260.25	Computershare Pty Ltd

<i>Name of Licensee (Column One)</i>	<i>Name of authorised deposit taking institution (Column Two)</i>	<i>Amount (Column Three)</i>	<i>Name of person money is held for or on behalf of (Column Four)</i>
BENNETTS, John P	Commonwealth Bank	\$ 110.00	The Owners Strata Plan No 53413
Bennetts, John Patrick	Commonwealth Bank	\$ 252.60	Anthony Wong
Bennetts, John Patrick	Commonwealth Bank	\$ 260.25	Computerhare Pty Ltd
Bennetts, John Patrick	Commonwealth Bank	\$ 110.00	Strata Plan 53413
BILICH, Stephen	Westpac Banking Corporation	\$ 150.00	Brad Paterson
BILICH, Stephen	Westpac Banking Corporation	\$ 105.00	unknown
BILICH, Stephen	Westpac Banking Corporation	\$ 125.00	unknown
BILICH, Stephen	Westpac Banking Corporation	\$ 155.00	unknown
BILICH, Stephen	Westpac Banking Corporation	\$ 220.00	unknown
BILICH, Stephen	Westpac Banking Corporation	\$ 230.00	unknown
BILICH, Stephen	Westpac Banking Corporation	\$ 240.00	unknown
BILICH, Stephen	Westpac Banking Corporation	\$ 250.00	unknown
BILICH, Stephen	Westpac Banking Corporation	\$ 250.00	unknown
BILICH, Stephen	Westpac Banking Corporation	\$ 280.00	unknown
BILICH, Stephen	Westpac Banking Corporation	\$ 280.00	unknown
BILICH, Stephen	Westpac Banking Corporation	\$ 297.00	unknown
BILICH, Stephen	Westpac Banking Corporation	\$ 300.00	unknown
BILICH, Stephen	Westpac Banking Corporation	\$ 320.00	unknown
BILICH, Stephen	Westpac Banking Corporation	\$ 335.00	unknown
BILICH, Stephen	Westpac Banking Corporation	\$ 340.00	unknown
BILICH, Stephen	Westpac Banking Corporation	\$ 350.00	unknown
BILICH, Stephen	Westpac Banking Corporation	\$ 360.00	unknown
BILICH, Stephen	Westpac Banking Corporation	\$ 370.00	unknown
BILICH, Stephen	Westpac Banking Corporation	\$ 440.00	unknown
BILICH, Stephen	Westpac Banking Corporation	\$ 550.00	unknown
BILICH, Stephen	Westpac Banking Corporation	\$ 640.00	unknown
BILICH, Stephen	Westpac Banking Corporation	\$ 700.00	unknown
BIRD, Andrew	Westpac Banking Corporation	\$1,263.77	American Nails Macquarie
BIRD, Andrew	Westpac Banking Corporation	\$ 323.28	Capital Conferences Pty Ltd
BIRD, Andrew	Westpac Banking Corporation	\$ 798.43	Commonwealth of Aust & Invest Australia
BIRD, Andrew	Westpac Banking Corporation	\$3,170.74	Data Dial Pty Ltd
BIRD, Andrew	Westpac Banking Corporation	\$12,758.83	DDI Asia Pacific International Limited
BIRD, Andrew	Westpac Banking Corporation	\$ 239.81	Discount Inn Macquarie
BIRD, Andrew	Westpac Banking Corporation	\$ 183.83	DVC Macquarie
BIRD, Andrew	Westpac Banking Corporation	\$ 247.48	Fone Zone Warringah Mall
BIRD, Andrew	Westpac Banking Corporation	\$ 303.33	Genesis Ed (Crimmins) Pty Ltd
BIRD, Andrew	Westpac Banking Corporation	\$ 599.43	Homeart Macquarie



<i>Name of Licensee (Column One)</i>	<i>Name of authorised deposit taking institution (Column Two)</i>	<i>Amount (Column Three)</i>	<i>Name of person money is held for or on behalf of (Column Four)</i>
BIRD, Andrew	Westpac Banking Corporation	\$ 126.38	In Sport Warringah Mall
BIRD, Andrew	Westpac Banking Corporation	\$1,825.34	R R Medical Centre, Randwick
BIRD, Andrew	Westpac Banking Corporation	\$ 168.17	Silk Fantasy Warringah Mall
BIRD, Andrew	Westpac Banking Corporation	\$11,318.07	Undertermined
BIRD, Andrew	Westpac Banking Corporation	\$ 386.40	United Financial Services Pty Ltd
BIRD, Andrew	Westpac Banking Corporation	\$3,942.47	Vero Insurance Limited
BIRD, Andrew	Westpac Banking Corporation	\$ 292.46	Westco Warringah Mall
BIRD, Andrew	Westpac Banking Corporation	\$ 402.90	Westco Warringah Mall
BONDI BEACH REAL ESTATE PTY LTD	Westpac Banking Corporation	\$ 118.45	Mitchell Turner
Bournelis, George	National Australia Bank Limited	\$ 178.85	Carl Aziz & Lisa Tuite
Bowler, Alan	National Australia Bank Limited	\$ 200.00	B J Riley & R L Quirke
Bowler, Alan	National Australia Bank Limited	\$ 662.50	C & R Thackray
Bowler, Alan	National Australia Bank Limited	\$ 500.00	D Boys & L Hatcher
Bowler, Alan	National Australia Bank Limited	\$ 500.00	D Murialdo
Bowler, Alan	National Australia Bank Limited	\$1,000.00	Parker
BRYCE JAMES GIBSON	Commonwealth Bank	\$ 180.00	unknown
BRYCE JAMES GIBSON	Commonwealth Bank	\$ 250.00	unknown
BRYFLAME PTY LTD	ANZ	\$ 230.00	unknown
BRYFLAME PTY LTD	ANZ	\$ 260.00	unknown
BURNETT, Jason	National Australia Bank Limited	\$ 150.25	Madden
BURNETT, Jason	National Australia Bank Limited	\$ 307.32	R Young
BURNETT, Jason	National Australia Bank Limited	\$1,664.00	unknown
CAMPBELL, Paul	Macquarie Bank Limited	\$ 165.00	Webster
CARRINGTON CAPITAL PTY LTD	Westpac Banking Corporation	\$ 163.11	Ji Shui Ting
Cheltenham Realty Pty Ltd	Macquarie Bank Limited	\$ 569.18	Australian Money Order
Cheltenham Realty Pty Ltd	Macquarie Bank Limited	\$ 187.40	H Lalabalavu
Cheltenham Realty Pty Ltd	Macquarie Bank Limited	\$ 228.74	S Cox & G Thompson
Cheung, Alan	Commonwealth Bank	\$ 650.00	Adrian John
Christine Michaelopoulos	St George Bank Limited	\$ 875.34	Christopher Maloney
Christine Michaelopoulos	St George Bank Limited	\$1,170.00	Kris Boyd
Christine Michaelopoulos	St George Bank Limited	\$ 275.00	unknown
Christine Michaelopoulos	St George Bank Limited	\$1,852.16	unknown
Colliers International (NSW) Pty Ltd	Macquarie Bank Limited	\$ 140.00	Dr JDG Watson
Colliers International (NSW) Pty Ltd	Macquarie Bank Limited	\$5,000.00	Lithgow Project Development Pty Ltd
CONKLIN, KAILA MERRILL	Westpac Banking Corporation	\$2,628.55	unknown
COOPE, Veronica	Commonwealth Bank	\$ 620.00	8732
COOPE, Veronica	Commonwealth Bank	\$ 130.00	11990 Netbank

<i>Name of Licensee (Column One)</i>	<i>Name of authorised deposit taking institution (Column Two)</i>	<i>Amount (Column Three)</i>	<i>Name of person money is held for or on behalf of (Column Four)</i>
COOPE, Veronica	Commonwealth Bank	\$ 630.00	1969 GBS Internet
COOPE, Veronica	Commonwealth Bank	\$ 145.00	Karen
COOPE, Veronica	Commonwealth Bank	\$ 480.00	NSW TAFE
COOPE, Veronica	Commonwealth Bank	\$ 107.50	unknown
COOPE, Veronica	Commonwealth Bank	\$ 135.00	unknown
COOPE, Veronica	Commonwealth Bank	\$ 180.00	unknown
COOPE, Veronica	Commonwealth Bank	\$ 487.00	unknown
Coyle and Everett Pty Ltd	Commonwealth Bank	\$ 220.00	Lauren Edwards
Coyle and Everett Pty Ltd	Commonwealth Bank	\$ 700.00	Samuel Michael Holbrook
Coyle and Everett Pty Ltd	Commonwealth Bank	\$ 195.00	Thomas Speakman
Coyle and Everett Pty Ltd	Commonwealth Bank	\$ 200.00	unknown
CRIPPS, Brett David	Westpac Banking Corporation	\$ 270.00	Unknown
Davies, Robert L	Macquarie Bank Limited	\$ 100.00	unknown
DIMECH, LOUIS	Westpac Banking Corporation	\$3,475.87	unknown
DIMECH, LOUIS	Westpac Banking Corporation	\$5,044.12	unknown
Donsglen Pty Ltd	Westpac Banking Corporation	\$ 155.00	Ben Napper
Donsglen Pty Ltd	Westpac Banking Corporation	\$ 215.00	unknown
DRE Downtown Real Estate	National Australia Bank Limited	\$ 100.00	Gardner
DRE Downtown Real Estate	National Australia Bank Limited	\$ 120.00	Jeremy Waingwright
DRE Downtown Real Estate	National Australia Bank Limited	\$ 179.30	Redlake Enterprises
DTZ Australia (Leasing ) Pty LTD	Macquarie Bank Limited	\$2,057.80	Z & L Group Pty Ltd
Edwards, Ron	Macquarie Bank Limited	\$ 296.50	Alice & Ashour Makko
Engage Property Management Pty Ltd	Westpac Banking Corporation	\$ 113.35	Christopher Hawkett
Engage Property Management Pty Ltd	Westpac Banking Corporation	\$ 107.15	Ian Ewing
Engage Property Management Pty Ltd	Westpac Banking Corporation	\$ 100.02	Sarah Ballantyne
Engage Property Management Pty Ltd	Westpac Banking Corporation	\$ 115.35	Tim Summers
EURIPIDOV, Marinos	Macquarie Bank Limited	\$ 180.00	GBS Internet
EURIPIDOV, Marinos	Macquarie Bank Limited	\$ 800.00	K Smith & P Thomas
EURIPIDOV, Marinos	Macquarie Bank Limited	\$ 330.00	unknown
EURIPIDOV, Marinos	Macquarie Bank Limited	\$ 470.00	unknown
EURIPIDOV, Marinos	Macquarie Bank Limited	\$ 600.00	unknown
EURIPIDOV, Marinos	Macquarie Bank Limited	\$ 630.00	unknown
EURIPIDOV, Marinos	Macquarie Bank Limited	\$ 800.00	unknown
EURIPIDOV, Marinos	Macquarie Bank Limited	\$ 916.37	unknown
Fallshaw, Bruce	St George Bank Limited	\$ 700.00	Kurt Wolfe
FOWLER, Alan	Macquarie Bank Limited	\$ 106.25	unknown
FOWLER, Alan	Macquarie Bank Limited	\$ 200.00	unknown

<i>Name of Licensee (Column One)</i>	<i>Name of authorised deposit taking institution (Column Two)</i>	<i>Amount (Column Three)</i>	<i>Name of person money is held for or on behalf of (Column Four)</i>
FOWLER, Alan	Macquarie Bank Limited	\$ 220.00	unknown
FOWLER, Alan	Macquarie Bank Limited	\$ 600.00	unknown
FRACK, ANDRE BERNARD	Westpac Banking Corporation	\$ 114.88	Anna Monaghan
FRACK, ANDRE BERNARD	Westpac Banking Corporation	\$ 113.84	April Prelea
FRACK, ANDRE BERNARD	Westpac Banking Corporation	\$ 355.25	Koh Thien Hiew
FRACK, ANDRE BERNARD	Westpac Banking Corporation	\$ 136.07	Russell Taylor
FRACK, ANDRE BERNARD	Westpac Banking Corporation	\$ 349.43	Victoria Grainger
FROST, GILLIAN ANNE	National Australia Bank Limited	\$ 200.00	B J Riley & R L Quirke
FROST, GILLIAN ANNE	National Australia Bank Limited	\$ 662.50	C & R Thackray
FROST, GILLIAN ANNE	National Australia Bank Limited	\$1,000.00	D Boys & L Hatcher
FROST, GILLIAN ANNE	National Australia Bank Limited	\$ 500.00	D Murialdo
FROST, GILLIAN ANNE	National Australia Bank Limited	\$1,000.00	Parker (Vendor)
GEORGE & FUHRMANN REAL ESTATE PTY LTD	Commonwealth Bank	\$5,150.89	Scully & Green
GOSSLING, DAVID	Commonwealth Bank	\$ 546.54	Peter & Lisa Webster
GRADY PROPERTY GROUP PTY LTD	Commonwealth Bank	\$1,500.00	Cochlear Ltd
GRADY PROPERTY GROUP PTY LTD	Commonwealth Bank	\$ 520.00	Stan Wilson
Greig, John Edwin	Commonwealth Bank	\$ 401.00	Sports Pay
Greig, John Edwin	Commonwealth Bank	\$ 480.00	unknown
GRIFFIN, MICHAEL RODNEY	National Australia Bank Limited	\$ 520.00	Hai Ying Pan
GRIFFIN, MICHAEL RODNEY	National Australia Bank Limited	\$ 300.00	Jayson Madeley & Erin Knott
HANLEY, Christopher J	ANZ	\$ 110.00	unknown
HANLEY, Christopher J	ANZ	\$ 150.00	unknown
HANLEY, Christopher J	ANZ	\$ 200.00	unknown
HANLEY, Christopher J	ANZ	\$ 200.00	unknown
HANLEY, Christopher J	ANZ	\$ 320.00	unknown
HANLEY, Christopher J	ANZ	\$ 400.00	unknown
HANLEY, Christopher J	ANZ	\$ 600.00	unknown
Harold E Beaumont	National Australia Bank Limited	\$ 532.00	unknown
HOLLOWAY, Philip Paul	Commonwealth Bank	\$ 115.00	unknown
HOLLOWAY, Philip Paul	Commonwealth Bank	\$ 122.95	unknown
HOLLOWAY, Philip Paul	Commonwealth Bank	\$ 150.00	unknown
HOLLOWAY, Philip Paul	Commonwealth Bank	\$ 200.00	unknown
HOLLOWAY, Philip Paul	Commonwealth Bank	\$ 280.00	unknown
HOLLOWAY, Philip Paul	Commonwealth Bank	\$ 280.00	unknown
HOLLOWAY, Philip Paul	Commonwealth Bank	\$ 290.00	unknown
HOLLOWAY, Philip Paul	Commonwealth Bank	\$ 305.00	unknown
HOLLOWAY, Philip Paul	Commonwealth Bank	\$ 310.00	unknown

<i>Name of Licensee (Column One)</i>	<i>Name of authorised deposit taking institution (Column Two)</i>	<i>Amount (Column Three)</i>	<i>Name of person money is held for or on behalf of (Column Four)</i>
HOLLOWAY, Philip Paul	Commonwealth Bank	\$ 320.00	unknown
HOLLOWAY, Philip Paul	Commonwealth Bank	\$ 320.00	unknown
HOLLOWAY, Philip Paul	Commonwealth Bank	\$ 350.00	unknown
HOLLOWAY, Philip Paul	Commonwealth Bank	\$ 450.00	unknown
HOLLOWAY, Philip Paul	Commonwealth Bank	\$ 455.00	unknown
HOLLOWAY, Philip Paul	Commonwealth Bank	\$ 500.00	unknown
HOLLOWAY, Philip Paul	Commonwealth Bank	\$ 510.00	unknown
HOLLOWAY, Philip Paul	Commonwealth Bank	\$ 690.00	unknown
HOLLOWAY, Philip Paul	Commonwealth Bank	\$9,604.50	unknown
ILUKA WOOMBAAH REAL ESTATE PTY LTD	Commonwealth Bank	\$ 100.00	John Morgan
Iskandar, Talal	Westpac Banking Corporation	\$ 705.35	Kuljeet & Jaswinder Singh
J Blight Pty Ltd	Commonwealth Bank	\$ 322.00	unknown
JAHSHAN, GEORGE	Macquarie Bank Limited	\$ 210.00	Dwarwesh Suthar
James, Peter	National Australia Bank Limited	\$ 235.71	Nathan Sanders & Grin Whelan
Jervis Bay Property Services Pty Ltd	ANZ	\$ 727.03	unknown
JHS REALTY PTY LTD	Macquarie Bank Limited	\$ 117.86	Angela Blenkarne
JHS REALTY PTY LTD	Macquarie Bank Limited	\$3,008.82	BCS Strata Management
JHS REALTY PTY LTD	Macquarie Bank Limited	\$ 285.60	Nisha Gera
JHS REALTY PTY LTD	Macquarie Bank Limited	\$ 223.58	unknown
JIM AITKEN & PARTNERS PTY LIMITED	National Australia Bank Limited	\$ 237.60	Bio Care
JIM AITKEN & PARTNERS PTY LIMITED	National Australia Bank Limited	\$ 549.57	Cullen
JIM AITKEN & PARTNERS PTY LIMITED	National Australia Bank Limited	\$ 200.00	Horsfall
JIM AITKEN & PARTNERS PTY LIMITED	National Australia Bank Limited	\$ 520.00	NAL
JIM AITKEN & PARTNERS PTY LIMITED	National Australia Bank Limited	\$ 110.00	Nal Mortgage Safe PRM
JIM AITKEN & PARTNERS PTY LIMITED	National Australia Bank Limited	\$ 660.00	RAHC General FNO
JIM AITKEN & PARTNERS PTY LIMITED	National Australia Bank Limited	\$ 100.00	unknown
JIM AITKEN & PARTNERS PTY LIMITED	National Australia Bank Limited	\$ 150.00	unknown
JIM AITKEN & PARTNERS PTY LIMITED	National Australia Bank Limited	\$ 170.00	unknown
JIM AITKEN & PARTNERS PTY LIMITED	National Australia Bank Limited	\$ 180.00	unknown
JIM AITKEN & PARTNERS PTY LIMITED	National Australia Bank Limited	\$ 255.00	unknown
JIM AITKEN & PARTNERS PTY LIMITED	National Australia Bank Limited	\$ 260.00	unknown

<i>Name of Licensee (Column One)</i>	<i>Name of authorised deposit taking institution (Column Two)</i>	<i>Amount (Column Three)</i>	<i>Name of person money is held for or on behalf of (Column Four)</i>
JIM AITKEN & PARTNERS PTY LIMITED	National Australia Bank Limited	\$ 260.00	unknown
JIM AITKEN & PARTNERS PTY LIMITED	National Australia Bank Limited	\$ 262.15	unknown
JIM AITKEN & PARTNERS PTY LIMITED	National Australia Bank Limited	\$ 270.00	unknown
JIM AITKEN & PARTNERS PTY LIMITED	National Australia Bank Limited	\$ 285.00	unknown
JIM AITKEN & PARTNERS PTY LIMITED	National Australia Bank Limited	\$ 480.00	unknown
JIM AITKEN & PARTNERS PTY LIMITED	National Australia Bank Limited	\$ 520.00	unknown
JOHN ROBERT TALBOT	National Australia Bank Limited	\$10,295.83	Specialist Reporting Services Pty Ltd
JOHNS, Paul	Macquarie Bank Limited	\$ 300.00	unknown
JOHNSON, Simon	Commonwealth Bank	\$ 750.00	Australia Post
JOHNSON, Simon	Commonwealth Bank	\$5,000.00	Inpho Media
JOHNSON, Simon	Commonwealth Bank	\$ 150.00	Tony Tran
JOHNSON, Simon	Commonwealth Bank	\$8,708.35	unknown
JURDS REAL ESTATE PTY LTD	ANZ	\$ 240.00	DM Homes Pty Ltd
KELL KEAR PTY LTD	National Australia Bank Limited	\$ 319.75	Unknown
KEVIN MILLER, WHITTY,LENNON & CO PTY LTD	Commonwealth Bank	\$ 303.06	Lionel Gray
KEVIN MILLER, WHITTY,LENNON & CO PTY LTD	Commonwealth Bank	\$ 130.00	unknown
KEVIN MILLER, WHITTY,LENNON & CO PTY LTD	Commonwealth Bank	\$ 140.00	unknown
KEVIN MILLER, WHITTY,LENNON & CO PTY LTD	Commonwealth Bank	\$ 155.00	unknown
KEVIN MILLER, WHITTY,LENNON & CO PTY LTD	Commonwealth Bank	\$ 155.00	unknown
KEVIN MILLER, WHITTY,LENNON & CO PTY LTD	Commonwealth Bank	\$ 160.00	unknown
KEVIN MILLER, WHITTY,LENNON & CO PTY LTD	Commonwealth Bank	\$ 165.00	unknown
KEVIN MILLER, WHITTY,LENNON & CO PTY LTD	Commonwealth Bank	\$ 180.00	unknown
KEVIN MILLER, WHITTY,LENNON & CO PTY LTD	Commonwealth Bank	\$ 300.00	unknown
Khoury, Anthony A	Macquarie Bank Limited	\$2,508.73	unknown
King, Michael	ANZ	\$ 330.00	unknown
King, Michael	ANZ	\$ 380.00	unknown
Kington, William	ANZ	\$ 610.00	unknown
KIRK, Terrence	Newcastle Permanent Building Society Ltd	\$ 150.20	Carlie Barrie
KIRK, Terrence	Newcastle Permanent Building Society Ltd	\$ 125.00	Glen Fredericks

<i>Name of Licensee (Column One)</i>	<i>Name of authorised deposit taking institution (Column Two)</i>	<i>Amount (Column Three)</i>	<i>Name of person money is held for or on behalf of (Column Four)</i>
KIRK, Terrence	Newcastle Permanent Building Society Ltd	\$ 190.29	Marissa Crowley
KIRK, Terrence	Newcastle Permanent Building Society Ltd	\$ 842.82	OTM Developments
KIRK, Terrence	Newcastle Permanent Building Society Ltd	\$ 329.21	Symbion Health
KIRK, Terrence	Newcastle Permanent Building Society Ltd	\$ 220.00	unknown
KIRK, Terrence	Newcastle Permanent Building Society Ltd	\$ 370.00	unknown
Knight Frank Australia Pty Ltd	ANZ	\$4,000.00	Gamaj Pty Ltd/G P Services
Kogan, Robert	Westpac Banking Corporation	\$ 112.00	K Springnatic
LARKIN, Julian	Newcastle Permanent Building Society Ltd	\$ 100.00	Phoebe Mills
LARKIN, Julian	Newcastle Permanent Building Society Ltd	\$ 113.34	unknown
LARKIN, Julian	Newcastle Permanent Building Society Ltd	\$ 125.00	unknown
LARKIN, Julian	Newcastle Permanent Building Society Ltd	\$ 200.00	unknown
LARKIN, Julian	Newcastle Permanent Building Society Ltd	\$ 240.00	unknown
LARKIN, Julian	Newcastle Permanent Building Society Ltd	\$ 300.00	unknown
LARKIN, Julian	Newcastle Permanent Building Society Ltd	\$ 540.00	unknown
Latty, Darren	National Australia Bank Limited	\$1,025.00	Mr Vijay Narisetty & Mrs Neelan Bista
LAU, Michael	Macquarie Bank Limited	\$ 250.00	1300103 NETBank
LAU, Michael	Macquarie Bank Limited	\$ 225.70	266480 JMICHEPROTECTOFF
LAU, Michael	Macquarie Bank Limited	\$ 300.00	A Hascoet Bendigo
LAU, Michael	Macquarie Bank Limited	\$ 290.00	Authorised payment
LAU, Michael	Macquarie Bank Limited	\$ 260.00	Bank Stmt Dorota Bona
LAU, Michael	Macquarie Bank Limited	\$ 440.00	Bobby Goldsmith
LAU, Michael	Macquarie Bank Limited	\$ 800.00	Choi 05502005
LAU, Michael	Macquarie Bank Limited	\$ 100.00	Deposit 12/3
LAU, Michael	Macquarie Bank Limited	\$ 214.07	J J Fresh
LAU, Michael	Macquarie Bank Limited	\$ 370.00	NSW Teachers CU 969001
LAU, Michael	Macquarie Bank Limited	\$ 125.90	Philpot JP 1000 Johns
LAU, Michael	Macquarie Bank Limited	\$ 100.00	Reverend Alistair
LAU, Michael	Macquarie Bank Limited	\$ 225.00	Steve Humphries
LAU, Michael	Macquarie Bank Limited	\$ 450.00	Steve Humphries
LAU, Michael	Macquarie Bank Limited	\$ 230.00	unknown
LAU, Michael	Macquarie Bank Limited	\$ 240.00	unknown
LAU, Michael	Macquarie Bank Limited	\$ 250.00	unknown

<i>Name of Licensee (Column One)</i>	<i>Name of authorised deposit taking institution (Column Two)</i>	<i>Amount (Column Three)</i>	<i>Name of person money is held for or on behalf of (Column Four)</i>
LAU, Michael	Macquarie Bank Limited	\$ 280.00	unknown
LAU, Michael	Macquarie Bank Limited	\$ 370.00	unknown
LAU, Michael	Macquarie Bank Limited	\$ 380.00	unknown
LAU, Michael	Macquarie Bank Limited	\$ 410.00	unknown
LAU, Michael	Macquarie Bank Limited	\$ 490.00	unknown
LAU, Michael	Macquarie Bank Limited	\$ 540.00	unknown
LAU, Michael	Macquarie Bank Limited	\$1,400.00	unknown
LAWRANCE, Maria	Commonwealth Bank	\$ 812.50	Karen Shaw
LAWRANCE, Maria	Commonwealth Bank	\$ 500.00	Rosemarie Lillian Dorsman & Hayden Jones
Leaphive Pty Ltd	National Australia Bank Limited	\$ 120.00	unknown
Leaphive Pty Ltd	National Australia Bank Limited	\$ 220.00	unknown
Letitia Mary Wilkinson	Westpac Banking Corporation	\$ 550.00	unknown
Libra Collaroy Pty Ltd	Macquarie Bank Limited	\$ 138.27	Pamelo Rodrigues
Libra Collaroy Pty Ltd	Macquarie Bank Limited	\$ 138.27	Pamelo Rodrigues
Libra Collaroy Pty Ltd	Macquarie Bank Limited	\$ 182.63	Warren Henry & Michelle Anderson
LIFOST PTY LTD	Macquarie Bank Limited	\$ 230.00	General Cleaning
LIFOST PTY LTD	Macquarie Bank Limited	\$ 350.00	Ian Murphy
LIFOST PTY LTD	Macquarie Bank Limited	\$ 900.00	John Sheil
LIFOST PTY LTD	Macquarie Bank Limited	\$ 420.00	Kenneth Breen & Hermione Wheattley
LIFOST PTY LTD	Macquarie Bank Limited	\$ 360.00	Peter Nagy & Qian Zhang
LIFOST PTY LTD	Macquarie Bank Limited	\$ 155.00	Red Starr Handyman Cleaning Services
LIFOST PTY LTD	Macquarie Bank Limited	\$ 110.00	S Heppel
LIFOST PTY LTD	Macquarie Bank Limited	\$ 148.10	Unknown
LINDSAY CURRY PTY LTD	Westpac Banking Corporation	\$ 216.25	Estate of the Late Ross Minnifee
LOADER, Robert William	National Australia Bank Limited	\$1,000.00	Andrew Gourlay
LOADER, Robert William	National Australia Bank Limited	\$1,000.00	Bernadoni Family Trust
LOADER, Robert William	National Australia Bank Limited	\$1,000.00	Bradley Investments (AUST) Pty Ltd
LOADER, Robert William	National Australia Bank Limited	\$1,000.00	Brette & Kammi Beauzeville
LOADER, Robert William	National Australia Bank Limited	\$1,000.00	Caddies R Us Pty Ltd
LOADER, Robert William	National Australia Bank Limited	\$1,000.00	Christopher Hill
LOADER, Robert William	National Australia Bank Limited	\$1,000.00	David & Alisa Radburn
LOADER, Robert William	National Australia Bank Limited	\$1,000.00	David & Catherin Sherington
LOADER, Robert William	National Australia Bank Limited	\$1,000.00	David James Meredith
LOADER, Robert William	National Australia Bank Limited	\$1,000.00	Dawn Louise Wood
LOADER, Robert William	National Australia Bank Limited	\$1,000.00	Graham & Ivy Scott
LOADER, Robert William	National Australia Bank Limited	\$1,000.00	Gregory Cave

<i>Name of Licensee (Column One)</i>	<i>Name of authorised deposit taking institution (Column Two)</i>	<i>Amount (Column Three)</i>	<i>Name of person money is held for or on behalf of (Column Four)</i>
LOADER, Robert William	National Australia Bank Limited	\$1,000.00	Jason Pitkeathly & Monique Esplin
LOADER, Robert William	National Australia Bank Limited	\$1,000.00	Jocelyn Baker
LOADER, Robert William	National Australia Bank Limited	\$1,000.00	Joseph Neale & April Parris
LOADER, Robert William	National Australia Bank Limited	\$1,000.00	Lynette Roberts
LOADER, Robert William	National Australia Bank Limited	\$1,000.00	Marco & Rosa Adoncello
LOADER, Robert William	National Australia Bank Limited	\$1,000.00	Marianne Caravousanos
LOADER, Robert William	National Australia Bank Limited	\$1,000.00	Mark & Kylie Kennewell
LOADER, Robert William	National Australia Bank Limited	\$1,000.00	Mark & Susan Waites
LOADER, Robert William	National Australia Bank Limited	\$1,000.00	Mark Costin
LOADER, Robert William	National Australia Bank Limited	\$1,000.00	Marten Jagers
LOADER, Robert William	National Australia Bank Limited	\$1,000.00	Martin Gregory
LOADER, Robert William	National Australia Bank Limited	\$1,000.00	Mi Sook Chae & Eung Ho Cho
LOADER, Robert William	National Australia Bank Limited	\$1,000.00	Nana & Esther Agyeben
LOADER, Robert William	National Australia Bank Limited	\$1,000.00	Nikolai & Kelly Wyman
LOADER, Robert William	National Australia Bank Limited	\$1,000.00	Nil Deshpande
LOADER, Robert William	National Australia Bank Limited	\$1,000.00	Peng Investments Pty Ltd
LOADER, Robert William	National Australia Bank Limited	\$1,000.00	Peter Oszko
LOADER, Robert William	National Australia Bank Limited	\$1,000.00	Peter Ryan
LOADER, Robert William	National Australia Bank Limited	\$1,000.00	Podkayne Pty Ltd
LOADER, Robert William	National Australia Bank Limited	\$ 982.00	Richard De Labrosse Barber
LOADER, Robert William	National Australia Bank Limited	\$1,000.00	Roger & Jane Emery
LOADER, Robert William	National Australia Bank Limited	\$1,000.00	Ruth Hoare
LOADER, Robert William	National Australia Bank Limited	\$1,000.00	Ryan & Kristy Hawke
LOADER, Robert William	National Australia Bank Limited	\$1,000.00	Ryan Suttorini
LOADER, Robert William	National Australia Bank Limited	\$1,000.00	Sabir Samtini & Emmy Davis
LOADER, Robert William	National Australia Bank Limited	\$1,000.00	Saskia Van Der Lely
LOADER, Robert William	National Australia Bank Limited	\$1,000.00	Schravemade Family Trust
LOADER, Robert William	National Australia Bank Limited	\$1,000.00	Scot Macqueen
LOADER, Robert William	National Australia Bank Limited	\$1,000.00	Susan Cook
LOADER, Robert William	National Australia Bank Limited	\$1,000.00	Susan Ghabach
LOADER, Robert William	National Australia Bank Limited	\$1,000.00	Sydney Advanced Health Imaging
LOADER, Robert William	National Australia Bank Limited	\$1,000.00	Todd Wheatland
LOADER, Robert William	National Australia Bank Limited	\$1,000.00	Trevor Torrance
LOADER, Robert William	National Australia Bank Limited	\$1,000.00	Troy Green
LOADER, Robert William	National Australia Bank Limited	\$1,000.00	Victor & Shane Dozetos
LOVEDAY, Jodie	Westpac Banking Corporation	\$ 185.00	unknown
LOVEDAY, Jodie	Westpac Banking Corporation	\$ 214.30	unknown
LOVEDAY, Jodie	Westpac Banking Corporation	\$ 285.00	unknown



<i>Name of Licensee (Column One)</i>	<i>Name of authorised deposit taking institution (Column Two)</i>	<i>Amount (Column Three)</i>	<i>Name of person money is held for or on behalf of (Column Four)</i>
LOVEDAY, Jodie	Westpac Banking Corporation	\$ 400.00	unknown
LOVEDAY, Jodie	Westpac Banking Corporation	\$ 450.00	unknown
LOVEDAY, Jodie	Westpac Banking Corporation	\$ 450.00	unknown
LOVEDAY, Jodie	Westpac Banking Corporation	\$ 800.00	unknown
Loveday, Jodie	Westpac Banking Corporation	\$ 200.00	unknown
LSBB (PROPERTY MANAGEMENT) PTY LTD	National Australia Bank Limited	\$ 130.00	Moon Warner
LSBB (PROPERTY MANAGEMENT) PTY LTD	National Australia Bank Limited	\$ 100.00	unknown
LSBB (PROPERTY MANAGEMENT) PTY LTD	National Australia Bank Limited	\$ 390.00	unknown
LSBB (PROPERTY MANAGEMENT) PTY LTD	National Australia Bank Limited	\$ 600.00	unknown
MACHA PTY LTD	Macquarie Bank Limited	\$ 150.00	unknown
MACHA PTY LTD	Macquarie Bank Limited	\$ 500.00	unknown
Mallon Enterprises Pty Ltd	St George Bank Limited	\$ 520.00	Miss J Bishop
Mallon Enterprises Pty Ltd	St George Bank Limited	\$ 306.40	Miss L Jackson
Mallon Enterprises Pty Ltd	St George Bank Limited	\$1,300.00	unknown
McGowling Pty Ltd	St George Bank Limited	\$ 489.99	Health Care
McMahon, Paul J	Commonwealth Bank	\$ 280.00	unknown
McNab, Julie	Newcastle Permanent Building Society Ltd	\$ 480.00	unknown
MENE PROPERTIES PTY LTD	ANZ	\$1,917.87	unknown
Mevosi Pty Ltd	Commonwealth Bank	\$ 151.65	C Williams
Mevosi Pty Ltd	Commonwealth Bank	\$ 141.30	F Xeres
Mevosi Pty Ltd	Commonwealth Bank	\$ 141.30	N Cairns
Muller, John	National Australia Bank Limited	\$ 500.00	Kathy St Laurent
MUMFORD, Peter Ronald	National Australia Bank Limited	\$ 600.00	Hobbs Electrical
MUMFORD, Peter Ronald	National Australia Bank Limited	\$1,605.00	unknown
NAHAS, Basel	Commonwealth Bank	\$ 200.00	unknown
NAHAS, Basel	Commonwealth Bank	\$ 200.00	unknown
NAHAS, Basel	Commonwealth Bank	\$ 220.00	unknown
NAHAS, Basel	Commonwealth Bank	\$ 230.00	unknown
NAHAS, Basel	Commonwealth Bank	\$ 250.00	unknown
NAHAS, Basel	Commonwealth Bank	\$ 250.00	unknown
NAHAS, Basel	Commonwealth Bank	\$ 255.00	unknown
NAHAS, Basel	Commonwealth Bank	\$ 255.00	unknown
NAHAS, Basel	Commonwealth Bank	\$ 255.00	unknown
NAHAS, Basel	Commonwealth Bank	\$ 255.00	unknown
NAHAS, Basel	Commonwealth Bank	\$ 255.00	unknown
NAHAS, Basel	Commonwealth Bank	\$ 280.00	unknown
NAHAS, Basel	Commonwealth Bank	\$ 310.00	unknown

<i>Name of Licensee (Column One)</i>	<i>Name of authorised deposit taking institution (Column Two)</i>	<i>Amount (Column Three)</i>	<i>Name of person money is held for or on behalf of (Column Four)</i>
NAHAS, Basel	Commonwealth Bank	\$ 560.00	unknown
NAHAS, Basel	Commonwealth Bank	\$ 620.00	unknown
Navin, T B	Westpac Banking Corporation	\$ 110.00	Nick Haworth
NICOLSON, PHILIP JOHN	Commonwealth Bank	\$ 240.00	unknown
NICOLSON, PHILIP JOHN	Commonwealth Bank	\$ 700.00	unknown
Nikolas Begetis	Westpac Banking Corporation	\$ 169.12	Oen Bin Tio
NOONAN, Michael J	National Australia Bank Limited	\$ 175.00	unknown
NOONAN, Michael J	National Australia Bank Limited	\$ 180.00	unknown
NOONAN, Michael J	National Australia Bank Limited	\$ 180.00	unknown
NOONAN, Michael J	National Australia Bank Limited	\$ 180.00	unknown
NOONAN, Michael J	National Australia Bank Limited	\$ 180.00	unknown
NOONAN, Michael J	National Australia Bank Limited	\$ 240.00	unknown
OAKES, GARY ALLEN	National Australia Bank Limited	\$ 237.85	Georgette Clayton & P Waneing
Owten Pty Ltd	Commonwealth Bank	\$ 150.00	B & E Pell
PARADISIS, ANTHY	ANZ	\$1,260.00	David Ku HK Pan
Payne & Whyte Pty Ltd	Commonwealth Bank	\$ 104.27	Antonio Capristo
Pechalrey Pty Ltd	Commonwealth Bank	\$ 550.00	Andreco-Hurll
Pechalrey Pty Ltd	Commonwealth Bank	\$ 420.14	Austral Constructions Pty Ltd
Pechalrey Pty Ltd	Commonwealth Bank	\$ 110.00	Brooke Louise Ingersole
Pechalrey Pty Ltd	Commonwealth Bank	\$ 340.00	Jennifer Upton & Katie Swanson
Pechalrey Pty Ltd	Commonwealth Bank	\$ 270.00	M Koller, P Kalusek & S Pearson
Pechalrey Pty Ltd	Commonwealth Bank	\$ 257.14	Tamer Mahmoud Abdul-Ghani
Pechalrey Pty Ltd	Commonwealth Bank	\$ 105.00	unknown
Pechalrey Pty Ltd	Commonwealth Bank	\$ 120.00	unknown
Pechalrey Pty Ltd	Commonwealth Bank	\$ 171.26	unknown
Pechalrey Pty Ltd	Commonwealth Bank	\$ 245.00	unknown
Pechalrey Pty Ltd	Commonwealth Bank	\$ 260.00	unknown
Pechalrey Pty Ltd	Commonwealth Bank	\$ 335.00	unknown
Pechalrey Pty Ltd	Commonwealth Bank	\$ 340.00	unknown
Pechalrey Pty Ltd	Commonwealth Bank	\$ 490.00	unknown
PERRY & AMERY REAL ESTATE PTY LTD	Bankwest	\$ 372.80	Mohamed Asfour
PETTENON, PAUL ANGELO	Macquarie Bank Limited	\$3,675.00	Antonio Figueris
Port Macquarie Hastings Real Estate Centre Pty Ltd	National Australia Bank Limited	\$ 571.69	Barbara Meredith
Port Macquarie Hastings Real Estate Centre Pty Ltd	National Australia Bank Limited	\$ 165.00	unknown
Port Macquarie Hastings Real Estate Centre Pty Ltd	National Australia Bank Limited	\$ 170.00	unknown

<i>Name of Licensee (Column One)</i>	<i>Name of authorised deposit taking institution (Column Two)</i>	<i>Amount (Column Three)</i>	<i>Name of person money is held for or on behalf of (Column Four)</i>
Port Macquarie Hastings Real Estate Centre Pty Ltd	National Australia Bank Limited	\$ 360.00	unknown
Price Family Investments Pty Ltd	Westpac Banking Corporation	\$3,092.10	unknown
Price Family Investments Pty Ltd	Westpac Banking Corporation	\$3,092.10	unknown
Price, Ben	Westpac Banking Corporation	\$1,524.70	unknown
Price, Ben	Westpac Banking Corporation	\$3,092.10	unknown
Property Heights Pty Ltd	National Australia Bank Limited	\$ 200.00	Giuseppina Vit
PULSE PROPERTY (AUSTRALIA) PTY LIMITED	National Australia Bank Limited	\$18,750.00	Breanne Roy
PULSE PROPERTY (AUSTRALIA) PTY LIMITED	National Australia Bank Limited	\$36,000.00	Elizabeth Davis
PULSE PROPERTY (AUSTRALIA) PTY LIMITED	National Australia Bank Limited	\$37,500.00	Malcolm & Wendy Mills
PULSE PROPERTY (AUSTRALIA) PTY LIMITED	National Australia Bank Limited	\$37,500.00	Mark & Lisa Silver
PULSE PROPERTY (AUSTRALIA) PTY LIMITED	National Australia Bank Limited	\$37,500.00	Odelle & Sean Reid
PULSE PROPERTY (AUSTRALIA) PTY LIMITED	National Australia Bank Limited	\$37,500.00	Riparo (WA) Pty Ltd
PULSE PROPERTY (AUSTRALIA) PTY LIMITED	National Australia Bank Limited	\$36,000.00	Robert & Felicity Gray
PULSE PROPERTY (AUSTRALIA) PTY LIMITED	National Australia Bank Limited	\$26,950.00	Robert James Gray
PULSE PROPERTY (AUSTRALIA) PTY LIMITED	National Australia Bank Limited	\$18,000.00	Stephen & Kimberley Parkin
RAY ROBINSON REAL ESTATE PTY LTD	Macquarie Bank Limited	\$ 330.00	Alice Saunders
RAY ROBINSON REAL ESTATE PTY LTD	Macquarie Bank Limited	\$ 421.40	Samantha Raheb
RAY ROBINSON REAL ESTATE PTY LTD	Macquarie Bank Limited	\$ 105.75	unknown
RAY ROBINSON REAL ESTATE PTY LTD	Macquarie Bank Limited	\$ 140.00	unknown
RAY ROBINSON REAL ESTATE PTY LTD	Macquarie Bank Limited	\$ 172.65	unknown
RAY ROBINSON REAL ESTATE PTY LTD	Macquarie Bank Limited	\$ 180.00	unknown
RAY ROBINSON REAL ESTATE PTY LTD	Macquarie Bank Limited	\$ 270.00	unknown
RAY ROBINSON REAL ESTATE PTY LTD	Macquarie Bank Limited	\$ 280.00	unknown
RAY ROBINSON REAL ESTATE PTY LTD	Macquarie Bank Limited	\$ 280.00	unknown
RAY ROBINSON REAL ESTATE PTY LTD	Macquarie Bank Limited	\$ 520.00	unknown
RAY ROBINSON REAL ESTATE PTY LTD	Macquarie Bank Limited	\$ 940.00	unknown
RAY ROBINSON REAL ESTATE PTY LTD	Macquarie Bank Limited	\$1,105.70	unknown

<i>Name of Licensee (Column One)</i>	<i>Name of authorised deposit taking institution (Column Two)</i>	<i>Amount (Column Three)</i>	<i>Name of person money is held for or on behalf of (Column Four)</i>
RESKAKIS, MARIO	St George Bank Limited	\$ 400.00	unknown
RESKAKIS, MARIO	St George Bank Limited	\$ 400.00	unknown
RESKAKIS, MARIO	St George Bank Limited	\$ 800.00	unknown
Ridley, Graham	ANZ	\$ 110.00	Diagro Australia Pty Ltd
Robinson Strata Management Pty Ltd	Macquarie Bank Limited	\$ 100.00	Adam Walkerden
Rowe, Gregory	Westpac Banking Corporation	\$1,446.50	Instinet Europe Ltd
S J LAING & SON PTY LTD	Macquarie Bank Limited	\$ 176.20	unknown
S J LAING & SON PTY LTD	Macquarie Bank Limited	\$1,474.00	unknown
S J LAING & SON PTY LTD	Macquarie Bank Limited	\$5,395.64	unknown
S J LAING & SON PTY LTD	Macquarie Bank Limited	\$12,117.67	unknown
S J LAING & SON PTY LTD	Macquarie Bank Limited	\$19,163.51	unknown
SANDRA PEACH REALTY PTY LTD	Macquarie Bank Limited	\$ 319.27	Deborah Yu
SANDRA PEACH REALTY PTY LTD	Macquarie Bank Limited	\$ 198.00	Dr Fadi Yassmin
SANDRA PEACH REALTY PTY LTD	Macquarie Bank Limited	\$ 127.84	Jang Won Lee & Wanti
Seva Pty Ltd	Commonwealth Bank	\$ 120.00	unknown
Seva Pty Ltd	Commonwealth Bank	\$ 160.00	unknown
Seva Pty Ltd	Commonwealth Bank	\$ 400.00	unknown
SHENSTONE & CHARLES PTY LTD	Westpac Banking Corporation	\$ 150.00	A Greenhalgh & M Larson & S Byrne
SHENSTONE & CHARLES PTY LTD	Westpac Banking Corporation	\$ 134.30	Alexandra Clark
SHENSTONE & CHARLES PTY LTD	Westpac Banking Corporation	\$ 711.45	Andrew Levy
SHENSTONE & CHARLES PTY LTD	Westpac Banking Corporation	\$ 240.00	Anna Ong
SHENSTONE & CHARLES PTY LTD	Westpac Banking Corporation	\$ 200.00	Anouk & Wiremu Mutu
SHENSTONE & CHARLES PTY LTD	Westpac Banking Corporation	\$ 200.00	Ben & Joe Azar
SHENSTONE & CHARLES PTY LTD	Westpac Banking Corporation	\$ 720.00	Brian Dunnigan
SHENSTONE & CHARLES PTY LTD	Westpac Banking Corporation	\$ 660.00	Burgess
SHENSTONE & CHARLES PTY LTD	Westpac Banking Corporation	\$ 104.30	Byron Ackrill & Clarissa Joshua
SHENSTONE & CHARLES PTY LTD	Westpac Banking Corporation	\$ 600.00	Colin Ratcliffe
SHENSTONE & CHARLES PTY LTD	Westpac Banking Corporation	\$ 105.70	Daniela Bej
SHENSTONE & CHARLES PTY LTD	Westpac Banking Corporation	\$ 209.30	Deborah Houghton
SHENSTONE & CHARLES PTY LTD	Westpac Banking Corporation	\$ 610.00	Dee Mantova & Christopher Baytagh
SHENSTONE & CHARLES PTY LTD	Westpac Banking Corporation	\$ 320.00	Denis Tarasov
SHENSTONE & CHARLES PTY LTD	Westpac Banking Corporation	\$ 340.00	Drew Blackman & Nicole Jones
SHENSTONE & CHARLES PTY LTD	Westpac Banking Corporation	\$2,498.50	Eastern Suburbs Housing
SHENSTONE & CHARLES PTY LTD	Westpac Banking Corporation	\$ 460.04	Gary Segal & Brett Kaplan
SHENSTONE & CHARLES PTY LTD	Westpac Banking Corporation	\$ 460.04	Gary Segal & Brett Kaplan
SHENSTONE & CHARLES PTY LTD	Westpac Banking Corporation	\$5,650.70	General Pants

<i>Name of Licensee (Column One)</i>	<i>Name of authorised deposit taking institution (Column Two)</i>	<i>Amount (Column Three)</i>	<i>Name of person money is held for or on behalf of (Column Four)</i>
SHENSTONE & CHARLES PTY LTD	Westpac Banking Corporation	\$ 100.00	Gomes
SHENSTONE & CHARLES PTY LTD	Westpac Banking Corporation	\$ 142.85	Hiromi Murakami
SHENSTONE & CHARLES PTY LTD	Westpac Banking Corporation	\$ 857.15	Hiromi Murakami
SHENSTONE & CHARLES PTY LTD	Westpac Banking Corporation	\$ 199.30	Hong Lin
SHENSTONE & CHARLES PTY LTD	Westpac Banking Corporation	\$ 659.80	Huo Long Jin
SHENSTONE & CHARLES PTY LTD	Westpac Banking Corporation	\$ 180.00	Ingrid Frances Poulson
SHENSTONE & CHARLES PTY LTD	Westpac Banking Corporation	\$ 180.00	Ingrid Frances Poulson
SHENSTONE & CHARLES PTY LTD	Westpac Banking Corporation	\$ 130.04	Itay David Iosef Meckier
SHENSTONE & CHARLES PTY LTD	Westpac Banking Corporation	\$ 396.45	John Williams
SHENSTONE & CHARLES PTY LTD	Westpac Banking Corporation	\$ 396.45	John Williams
SHENSTONE & CHARLES PTY LTD	Westpac Banking Corporation	\$ 115.70	Joshua Haldane
SHENSTONE & CHARLES PTY LTD	Westpac Banking Corporation	\$ 185.35	Kim Murphy & Adrian Bartley
SHENSTONE & CHARLES PTY LTD	Westpac Banking Corporation	\$ 210.00	Luke Cleland & Richard Murphy
SHENSTONE & CHARLES PTY LTD	Westpac Banking Corporation	\$ 405.41	Naomi Messenger
SHENSTONE & CHARLES PTY LTD	Westpac Banking Corporation	\$ 149.00	Nevenka Nancy Nekich
SHENSTONE & CHARLES PTY LTD	Westpac Banking Corporation	\$ 141.45	Peter Coorey & Duke Albada
SHENSTONE & CHARLES PTY LTD	Westpac Banking Corporation	\$ 315.00	Phuong Tung
SHENSTONE & CHARLES PTY LTD	Westpac Banking Corporation	\$ 300.00	R Jeffrey
SHENSTONE & CHARLES PTY LTD	Westpac Banking Corporation	\$ 630.00	Rachel Hargis
SHENSTONE & CHARLES PTY LTD	Westpac Banking Corporation	\$ 196.30	Rowe
SHENSTONE & CHARLES PTY LTD	Westpac Banking Corporation	\$ 203.55	Simpson
SHENSTONE & CHARLES PTY LTD	Westpac Banking Corporation	\$ 265.00	Trevor Gornor
SHENSTONE & CHARLES PTY LTD	Westpac Banking Corporation	\$ 192.55	Vladimir Tsur Kan
SHENSTONE & CHARLES PTY LTD	Westpac Banking Corporation	\$ 257.15	Zhang
SILK, Edward Duncan	National Australia Bank Limited	\$ 250.00	A Watt
SILK, Edward Duncan	National Australia Bank Limited	\$ 250.00	A & V Harris
SILK, Edward Duncan	National Australia Bank Limited	\$ 179.10	A Pennedfater
SILK, Edward Duncan	National Australia Bank Limited	\$ 250.00	Atkinson
SILK, Edward Duncan	National Australia Bank Limited	\$ 250.00	Bennett
SILK, Edward Duncan	National Australia Bank Limited	\$ 500.00	Birrell
SILK, Edward Duncan	National Australia Bank Limited	\$ 500.00	Britton
SILK, Edward Duncan	National Australia Bank Limited	\$ 445.00	C Hannigan
SILK, Edward Duncan	National Australia Bank Limited	\$ 250.00	Carolyn Thompson
SILK, Edward Duncan	National Australia Bank Limited	\$ 250.00	Casey Dabovic
SILK, Edward Duncan	National Australia Bank Limited	\$ 200.00	D Abaco
SILK, Edward Duncan	National Australia Bank Limited	\$ 500.00	D Meyer
SILK, Edward Duncan	National Australia Bank Limited	\$ 250.00	D Simmons
SILK, Edward Duncan	National Australia Bank Limited	\$ 250.00	Daniella Palethorp
SILK, Edward Duncan	National Australia Bank Limited	\$ 200.00	Diana Dan

<i>Name of Licensee (Column One)</i>	<i>Name of authorised deposit taking institution (Column Two)</i>	<i>Amount (Column Three)</i>	<i>Name of person money is held for or on behalf of (Column Four)</i>
SILK, Edward Duncan	National Australia Bank Limited	\$ 250.00	Emily Mashman
SILK, Edward Duncan	National Australia Bank Limited	\$ 250.00	Fuggle
SILK, Edward Duncan	National Australia Bank Limited	\$ 500.00	G Mantle
SILK, Edward Duncan	National Australia Bank Limited	\$ 500.00	Hannah
SILK, Edward Duncan	National Australia Bank Limited	\$ 200.00	Hutson
SILK, Edward Duncan	National Australia Bank Limited	\$ 500.00	Karen Leitch
SILK, Edward Duncan	National Australia Bank Limited	\$ 459.00	Katia Bandolowski Cutillas
SILK, Edward Duncan	National Australia Bank Limited	\$ 500.00	Kavanagh
SILK, Edward Duncan	National Australia Bank Limited	\$ 132.00	Kemp
SILK, Edward Duncan	National Australia Bank Limited	\$ 250.00	Kirsten Showyn
SILK, Edward Duncan	National Australia Bank Limited	\$ 200.00	L Lucas
SILK, Edward Duncan	National Australia Bank Limited	\$ 500.00	Laurie Prentice
SILK, Edward Duncan	National Australia Bank Limited	\$ 500.00	M Hanning
SILK, Edward Duncan	National Australia Bank Limited	\$ 600.00	McCarthy
SILK, Edward Duncan	National Australia Bank Limited	\$ 500.00	McDonald
SILK, Edward Duncan	National Australia Bank Limited	\$ 250.00	MCM
SILK, Edward Duncan	National Australia Bank Limited	\$ 500.00	P Outmeyer
SILK, Edward Duncan	National Australia Bank Limited	\$ 200.00	Pam Lawrence
SILK, Edward Duncan	National Australia Bank Limited	\$ 750.00	Patricia Torrens
SILK, Edward Duncan	National Australia Bank Limited	\$ 250.00	Philpott
SILK, Edward Duncan	National Australia Bank Limited	\$ 250.00	Pry
SILK, Edward Duncan	National Australia Bank Limited	\$ 200.00	S Burrows
SILK, Edward Duncan	National Australia Bank Limited	\$ 250.00	S Prestage
SILK, Edward Duncan	National Australia Bank Limited	\$ 500.00	S Walker
SILK, Edward Duncan	National Australia Bank Limited	\$ 270.00	Smith & Baker
SILK, Edward Duncan	National Australia Bank Limited	\$ 500.00	Susan Keys
SILK, Edward Duncan	National Australia Bank Limited	\$ 302.00	Thomas Dunning
SILK, Edward Duncan	National Australia Bank Limited	\$ 250.00	Traci Duxbury
SILK, Edward Duncan	National Australia Bank Limited	\$ 250.00	Traci Duxbury
SILK, Edward Duncan	National Australia Bank Limited	\$ 500.00	Veena Pattell
SILK, Edward Duncan	National Australia Bank Limited	\$ 250.00	West
SILK, Edward Duncan	National Australia Bank Limited	\$ 252.18	Williams
SILVER REALTY PTY LTD	Commonwealth Bank	\$ 307.00	unknown
Sinclair & Sharpe Realty Pty Ltd	National Australia Bank Limited	\$ 160.90	C A Briggs & Mr Egan
SMITH, Gregory	Macquarie Bank Limited	\$ 846.90	Adam Kitching & Samuel Cook
SMITH, Gregory	Macquarie Bank Limited	\$ 214.29	Hany & Jacklen Takla
Spagnolo, Todd	ANZ	\$ 615.55	Fei Sun & Wei Wei
Spagnolo, Todd	ANZ	\$1,102.50	unknown
Speed Pty Ltd	Commonwealth Bank	\$ 145.00	unknown

<i>Name of Licensee (Column One)</i>	<i>Name of authorised deposit taking institution (Column Two)</i>	<i>Amount (Column Three)</i>	<i>Name of person money is held for or on behalf of (Column Four)</i>
Speed Pty Ltd	Commonwealth Bank	\$ 150.00	unknown
STANTON, Richard Allan	National Australia Bank Limited	\$ 155.00	unknown
STANTON, Richard Allan	National Australia Bank Limited	\$ 155.00	unknown
STANTON, Richard Allan	National Australia Bank Limited	\$ 160.00	unknown
STANTON, Richard Allan	National Australia Bank Limited	\$ 165.00	unknown
STANTON, Richard Allan	National Australia Bank Limited	\$ 205.00	unknown
STANTON, Richard Allan	National Australia Bank Limited	\$ 205.00	unknown
STANTON, Richard Allan	National Australia Bank Limited	\$ 220.00	unknown
STANTON, Richard Allan	National Australia Bank Limited	\$ 220.00	unknown
STANTON, Richard Allan	National Australia Bank Limited	\$ 220.00	unknown
STANTON, Richard Allan	National Australia Bank Limited	\$ 230.00	unknown
STANTON, Richard Allan	National Australia Bank Limited	\$ 230.67	unknown
STANTON, Richard Allan	National Australia Bank Limited	\$ 255.00	unknown
STANTON, Richard Allan	National Australia Bank Limited	\$ 256.36	unknown
STANTON, Richard Allan	National Australia Bank Limited	\$ 280.00	unknown
STANTON, Richard Allan	National Australia Bank Limited	\$ 300.00	unknown
STANTON, Richard Allan	National Australia Bank Limited	\$ 322.62	unknown
STANTON, Richard Allan	National Australia Bank Limited	\$ 455.90	unknown
STANTON, Richard Allan	National Australia Bank Limited	\$ 560.00	unknown
STANTON, Richard Allan	National Australia Bank Limited	\$ 645.00	unknown
STANTON, Richard Allan	National Australia Bank Limited	\$ 720.00	unknown
STARR, John James	National Australia Bank Limited	\$ 115.00	unknown
STARR, John James	National Australia Bank Limited	\$ 150.00	unknown
STARR, John James	National Australia Bank Limited	\$ 210.00	unknown
STARR, John James	National Australia Bank Limited	\$ 280.00	unknown
STARR, John James	National Australia Bank Limited	\$ 320.00	unknown
STARR, John James	National Australia Bank Limited	\$ 360.00	unknown
STARR, John James	National Australia Bank Limited	\$ 520.00	unknown
STARR, John James	National Australia Bank Limited	\$ 635.71	unknown
STARR, John James	National Australia Bank Limited	\$1,040.00	unknown
STARR, John James	National Australia Bank Limited	\$1,280.00	unknown
Starr, Phillip	Commonwealth Bank	\$ 510.00	Agent No. 1678
Starr, Phillip	Commonwealth Bank	\$ 210.00	Agent No. 7336
STEWART, WAYNE FREDERICK	National Australia Bank Limited	\$30,629.00	Douglas & Deborah Black & Kiran & Elizabeth Gitshan
STEWART, WAYNE FREDERICK	National Australia Bank Limited	\$ 100.00	Melinda Anne Cook
Sulfaro, Joseph	Westpac Banking Corporation	\$ 255.00	Alexandra Stanna Rent
Sulfaro, Joseph	Westpac Banking Corporation	\$ 470.00	Dep - Marine Strata Goji
Sulfaro, Joseph	Westpac Banking Corporation	\$ 220.00	Dep - Netbank Rent
Sulfaro, Joseph	Westpac Banking Corporation	\$ 250.00	Fong Wai Kan

<i>Name of Licensee (Column One)</i>	<i>Name of authorised deposit taking institution (Column Two)</i>	<i>Amount (Column Three)</i>	<i>Name of person money is held for or on behalf of (Column Four)</i>
Sulfaro, Joseph	Westpac Banking Corporation	\$ 174.00	unknown
Sulfaro, Joseph	Westpac Banking Corporation	\$ 250.00	unknown
Sulfaro, Joseph	Westpac Banking Corporation	\$ 285.70	unknown
Sulfaro, Joseph	Westpac Banking Corporation	\$ 497.00	unknown
TALBOT,JOHN ROBERT	National Australia Bank Limited	\$1,805.33	Andrej Simec
TALBOT,JOHN ROBERT	National Australia Bank Limited	\$141,182.67	Toyo Real Estate Co Ltd
TENN, MICHAEL	National Australia Bank Limited	\$5,926.00	Peter Vitale & Stefanie Vitale
The Cambria Corporation Pty Ltd	National Australia Bank Limited	\$ 165.16	Ertz & Hopeling
The Cambria Corporation Pty Ltd	National Australia Bank Limited	\$ 165.16	Ertz & Hopeling
The Cambria Corporation Pty Ltd	National Australia Bank Limited	\$ 520.00	Harries
The Cambria Corporation Pty Ltd	National Australia Bank Limited	\$ 520.00	Harries & Benalla
The Cambria Corporation Pty Ltd	National Australia Bank Limited	\$ 306.05	J Taylor
The Cambria Corporation Pty Ltd	National Australia Bank Limited	\$ 306.25	J Taylor
The Cambria Corporation Pty Ltd	National Australia Bank Limited	\$ 216.96	Moley & Berick
The Cambria Corporation Pty Ltd	National Australia Bank Limited	\$ 216.96	Moley & Berick
The Cambria Corporation Pty Ltd	National Australia Bank Limited	\$ 220.00	Olf
The Cambria Corporation Pty Ltd	National Australia Bank Limited	\$ 220.00	Olf
The Cambria Corporation Pty Ltd	National Australia Bank Limited	\$ 350.00	S Karch
The Cambria Corporation Pty Ltd	National Australia Bank Limited	\$ 350.00	S Kasch
The Cambria Corporation Pty Ltd	National Australia Bank Limited	\$ 220.00	unknown
The Cambria Corporation Pty Ltd	National Australia Bank Limited	\$ 220.00	unknown
The Property Shoppe Aust Pty Ltd	Commonwealth Bank	\$ 220.00	unknown
The Property Shoppe Aust Pty Ltd	Commonwealth Bank	\$ 290.00	unknown
The Property Shoppe Aust Pty Ltd	Commonwealth Bank	\$ 350.00	unknown
THORPE, JOANNE ELIZABETH	Commonwealth Bank	\$1,005.17	unknown
Tweed Coast Properties Pty Ltd	Commonwealth Bank	\$ 280.00	unknown
Vietell Pty Ltd	Westpac Banking Corporation	\$ 126.50	Floorplans Aust
Vietell Pty Ltd	Westpac Banking Corporation	\$ 170.51	Niranjam Jirasin
Vietell Pty Ltd	Westpac Banking Corporation	\$ 160.00	Owners Corporation SP60684
WALTERS, ROBERT BRUCE	Macquarie Bank Limited	\$ 100.00	unknown
WALTERS, ROBERT BRUCE	Macquarie Bank Limited	\$ 280.00	unknown
Wentworth Management Services (NSW) Pty Ltd	Macquarie Bank Limited	\$ 440.00	unknown
Wentworth Management Services (NSW) Pty Ltd	Macquarie Bank Limited	\$ 470.00	unknown
Wentworth Management Services (NSW) Pty Ltd	Macquarie Bank Limited	\$ 660.00	unknown
West, Timothy Paul	Commonwealth Bank	\$3,400.00	unknown
WIJAYA, Hendra	Westpac Banking Corporation	\$ 274.76	Duncan Graig F & Danielle K Brown



<i>Name of Licensee (Column One)</i>	<i>Name of authorised deposit taking institution (Column Two)</i>	<i>Amount (Column Three)</i>	<i>Name of person money is held for or on behalf of (Column Four)</i>
WIJAYA, Hendra	Westpac Banking Corporation	\$ 407.00	Vietnam Newsagency Sydney Beaurau
Wilkinson, John Scott	Westpac Banking Corporation	\$ 370.00	D V Wailes
Wilkinson, Letitia Mary	Westpac Banking Corporation	\$ 600.00	Short/Bradshaw
Wood, Gregory John	ANZ	\$ 240.00	Chris Mcmath
Wood, Gregory John	ANZ	\$ 200.00	Darryl Birse
Wrigley, Paul	Macquarie Bank Limited	\$ 326.50	unknown
Wrigley, Paul	Macquarie Bank Limited	\$ 365.00	unknown
ZEST PROPERTY (AUST) PTY LTD	Macquarie Bank Limited	\$ 700.00	Blue Chip Investments Pty Ltd
ZEST PROPERTY (AUST) PTY LTD	Macquarie Bank Limited	\$ 110.00	David & Alexander Cargill
ZEST PROPERTY (AUST) PTY LTD	Macquarie Bank Limited	\$ 234.00	Johanna Herniss
ZEST PROPERTY (AUST) PTY LTD	Macquarie Bank Limited	\$ 114.30	Lainie Joy Bracher
ZEST PROPERTY (AUST) PTY LTD	Macquarie Bank Limited	\$ 120.00	Mark Flick
ZEST PROPERTY (AUST) PTY LTD	Macquarie Bank Limited	\$ 145.43	Meng Wang
ZEST PROPERTY (AUST) PTY LTD	Macquarie Bank Limited	\$ 117.15	Miles Limbidis
ZEST PROPERTY (AUST) PTY LTD	Macquarie Bank Limited	\$ 223.15	Stewar
ZEST PROPERTY (AUST) PTY LTD	Macquarie Bank Limited	\$ 167.00	unknown
ZEST PROPERTY (AUST) PTY LTD	Macquarie Bank Limited	\$ 184.55	unknown
ZEST PROPERTY (AUST) PTY LTD	Macquarie Bank Limited	\$ 184.55	unknown
ZEST PROPERTY (AUST) PTY LTD	Macquarie Bank Limited	\$ 192.00	unknown
ZEST PROPERTY (AUST) PTY LTD	Macquarie Bank Limited	\$ 438.00	unknown
ZEST PROPERTY (AUST) PTY LTD	Macquarie Bank Limited	\$ 800.00	unknown
RANDAKER REAL ESTATE (PORT STEPHENS) P/L	Macquarie Bank Limited	\$ 165.46	unknown

# PRIVATE ADVERTISEMENTS

## COUNCIL NOTICES

### BELLINGEN SHIRE COUNCIL

Roads Act 1993

Land Acquisition (Just Terms Compensation) Act 1991

Notice of Compulsory Acquisition of Land

BELLINGEN SHIRE COUNCIL declares with the approval of Her Excellency the Governor that the land described in the Schedule below, excluding any mines or deposits of minerals in the land, is acquired by compulsory process in accordance with the provisions of the Land Acquisition (Just Terms Compensation) Act 1991 for road widening.

Dated at Bellingen this 1st day of October 2010.  
ELIZABETH JEREMY, General Manager, Bellingen Shire Council, PO Box 117, Bellingen NSW 2454.

#### SCHEDULE

Lot 1, DP 1147631 [5810]

### EUROBODALLA SHIRE COUNCIL

Roads Act 1993

Public Road Dedication  
(Ref No. 88.0517.E, 89.2522.E)

NOTICE is hereby given that Eurobodalla Shire Council in pursuance of section 10 of the Roads Act 1993, dedicates the following Council-owned land as public road. PAUL ANDERSON, General Manager, Eurobodalla Shire Council, PO Box 99, Moruya NSW 2537.

#### SCHEDULE

Lot 1, DP 1142465, Parish of Moruya, County of Dampier.  
Lot 2, DP 1142465, Parish of Moruya, County of Dampier.  
[5811]

### FAIRFIELD CITY COUNCIL

Roads Act 1993, Section 10

Dedication of Public Road

NOTICE is hereby given that, pursuant to section 10 of the Roads Act 1993, the land described in the Schedule below is dedicated as public road. Dated at Wakeley, this 7th day of April 2011. ALAN YOUNG, City Manager, Fairfield City Council, PO Box 21, Fairfield NSW 1860.

#### SCHEDULE

Lot 100, DP 1152090. [5812]

### GUNNEDAH SHIRE COUNCIL

Roads Act 1993, Section 162

Part 2, Division 2 – Roads (General) Regulation 2000

NOTICE is hereby given in accordance with the above that the road created in the subdivision of Lot 1, DP 252283; Lots 6 and 21, DP 755511 and Lots 93 and 102, DP 755532, "Leyburn", Beesons Road, Gunnedah, under Development Application 107973, has been named Leyburn Place.

The subject road is a cul-de-sac which extends from Beesons Road, Gunnedah and is approximately 922 metres long.

No objections to the proposed name were received during the required 28 day exhibition period. R. CAMPBELL, General Manager, Gunnedah Shire Council, PO Box 63, Gunnedah NSW 2340. [5813]

### TUMUT SHIRE COUNCIL

Erratum

Roads Act 1993 – Naming of Council Roads

THE road originally gazetted in the *New South Wales Government Gazette* of 2 November 2007, as Chisolm Place should be correctly spelt as Chisholm Place. R. STEWART, General Manager, Tumut Shire Council, 76 Capper Street, Tumut NSW 2720. [5814]

### WOLLONDILLY SHIRE COUNCIL

Naming of Public Road

NOTICE is hereby given that Wollondilly Shire Council, in pursuance of section 162 of the Roads Act 1993 and Part 2 of the Roads Regulation 2008, has approved the following new road name for gazettal:

*Location Name*

Lot 101, DP 1092211, new road in subdivision off Victoria Road, Thirlmere. Harmony Place, Thirlmere.

The road name has been advertised and notified in accordance with the above Regulation. LES McMAHON, General Manager, Wollondilly Shire Council, 62-64 Menangle Street, Picton NSW 2571. [5815]

### WYONG SHIRE COUNCIL

Part 2 Section 10 Roads Act 1993

NOTICE is given pursuant to Part 2 Section 10 of the Roads Act 1993 that the land in the schedule below is hereby dedicated as public road. MICHAEL WHITTAKER, General Manager, Wyong Shire Council, PO Box 20, Wyong NSW 2259.

#### SCHEDULE

Lot 22, DP 1159704, 76R Berkeley Road, Fountaindale and Lot 16, DP 1096145, Budgewoi Road, Toukley. [5816]

## ALBURY CITY COUNCIL

## Sale of Land for Unpaid Rates and Charges

ALBURY CITY COUNCIL will auction the land described in the table below in reliance upon section 713 of the Local Government Act 1993 for unpaid rates and charges. This Notice is published in accordance with section 715 (1) (b) of the Local Government Act 1993 to notify the owner and any other interested party of the auction details and the particulars of the amount due as at 29 March 2011.

<i>Owner or person having interest in the land</i> (a)	<i>Description of land</i> (b)	<i>Amount of rates (including extra charges) overdue for more than five (5) years</i> (c)	<i>Amount of all other rates (including extra charges) due and in arrears</i> (d)	<i>Total</i> (e)
Frances Anne COLQUHOUN	Lot 2, DP 285673, 1/3 Baker Court, West Albury	\$5,746.06	\$15,595.46	\$21,341.52
Frances Anne COLQUHOUN	Lot 5, DP 285673, 4/3 Baker Court, West Albury	\$5,574.11	\$14,619.91	\$20,194.02
Frances Anne COLQUHOUN	Lot 6, DP 285673, 5/3 Baker Court, West Albury	\$5,574.11	\$14,619.91	\$20,194.02
Frances Anne COLQUHOUN	Lot 7, DP 808483, 461 Urana Road, Lavington	\$22,069.44	\$20,246.05	\$42,315.49

Unless full payment is received by Council of the amount stated in column (e) above and any rates (including extra charges and interest) becoming due and payable after publication of this notice, or an arrangement satisfactory to the Council for full payment of all rates and charges being entered into by the rateable person, before the time fixed for the sale, the identified land will be offered for sale at public auction by Bourdis Southern Cross Real Estate of 574 Englehardt Street, Albury NSW 2640 at 2.00 pm on Friday, 22 July 2011 at The Albury Club, 519 Kiewa Street, Albury NSW 2640. For updated details on the rates and charges prior to the auction, please contact Albury City Council, 553 Kiewa Street, Albury NSW 2640, Telephone (02) 6023 8111, Attention: Brigitte McFarlane. LES TOMICH, General Manager, Albury City Council, PO Box 323, Albury NSW 2640. [5817]

## ESTATE NOTICES

NOTICE of intended distribution of estate. – Any person having any claim upon the estate of EVANGELOS PAVLAKIS (also known as ANGELO PAVLAKIS), late of 62 Fitzgerald Avenue, Maroubra, in the State of New South Wales, retired shopkeeper, who died on 31 May 2010, must send particulars of his claim to the executors, Steve Pavlakis and Helena Listis, c.o. Steve Masselos & Co., Solicitors, PO Box A988, Sydney South NSW 1235, within one (1) calendar month from the publication of this notice. After that time the executors may distribute the assets of the estate having regard only to the claims of which at the time of distribution they have notice. Probate was granted in New South Wales on 1 December 2010, as number 2010/356955. STEVE MASSELOS & CO., Solicitors, 2nd Floor, 114-120 Castlereagh Street, Sydney NSW 2000 (PO Box A988, Sydney South 1235), (DX 305, Sydney), tel.: (02) 8268 3200. [5818]

NOTICE of intended distribution of estate. – Any person having any claim upon the estate of EDNA MAY TERRY, late of 3/272 The Grand Parade, Ramsgate Beach, in the State of New South Wales, widow, who died on 3 January 2011, must send particulars of his claim to the executors, Robert Leslie Terry and Peter John Terry, c.o. Steve Masselos & Co., Solicitors, PO Box A988, Sydney South NSW 1235, within one (1) calendar month from the publication of this notice. After that time the executors may distribute the assets of the estate having regard only to the claims of which at the time of distribution they have notice. Probate was granted in New South Wales on 31 March 2011, as number 2011/102568.

STEVE MASSELOS & CO., Solicitors, 2nd Floor, 114-120 Castlereagh Street, Sydney NSW 2000 (PO Box A988, Sydney South 1235), (DX 305, Sydney), tel.: (02) 8268 3200. [5819]

## COMPANY NOTICES

NOTICE of resolution passed (appointment of liquidator) – In the matter of MINDEE PTY LIMITED, ACN 001 194 056 – Notice is hereby given that at an extraordinary general meeting of members of the above company duly convened and held on Friday 11 March 2011 the following special and ordinary resolutions were passed “That the company be wound up voluntarily” and “That Richard Bruce Nissen be appointed as liquidator of the company”. Dated this 12th day of April 2011. RICHARD BRUCE NISSEN, Liquidator, C/- Roberts Nissen, Chartered Accountants, 121 Walker Street, North Sydney NSW 2060. [5820]

NOTICE of dissolution of partnership. – Notice is hereby given under the Partnership Act that the partnership previously subsisting between SPACE UNLIMITED PTY LTD and BLUE TIDE GLOBAL PTY LTD, and carrying on the business of education in presentation skills, business innovation, commercialisation communication and education, at Level 1, Suite 1, 1073 Pittwater Road, Collaroy NSW 2097, under the firm name and style of PRESENTATION SPACE has been dissolved as from 11 April 2011. WARWICK BURGESS, Director, 1073 Pittwater Road, Collaroy NSW 2097, (02) 8456 4747. [5821]

ISSN 0155-6320

\_\_\_\_\_  
Authorised to be printed  
DENIS H. HELM, Government Printer.