



# *Government Gazette*

OF THE STATE OF  
NEW SOUTH WALES

**Number 50**  
**Friday, 20 May 2011**

Published under authority by Government Advertising

## LEGISLATION

### Online notification of the making of statutory instruments

Week beginning 9 May 2011

THE following instruments were officially notified on the NSW legislation website ([www.legislation.nsw.gov.au](http://www.legislation.nsw.gov.au)) on the dates indicated:

#### **Regulations and other statutory instruments**

Conveyancers Licensing Amendment (Approved Professional Indemnity Insurance Policy) Order 2011 (2011-230) — published LW 13 May 2011

Public Finance and Audit Amendment (Departments) Proclamation 2011 (2011-231) — published LW 13 May 2011

Sporting Venues (Invasions) Regulation 2011 (2011-237) — published LW 13 May 2011

#### **Environmental Planning Instruments**

Bathurst Regional (Interim) Local Environmental Plan 2005 (Amendment No 4) (2011-233) — published LW 13 May 2011

Great Lakes Local Environmental Plan 1996 (Amendment No 36) (2011-234) — published LW 13 May 2011

Maitland Local Environmental Plan 1993 (Amendment No 107) (2011-235) — published LW 13 May 2011

Singleton Local Environmental Plan 1996 (Amendment No 73) (2011-236) — published LW 13 May 2011

State Environmental Planning Policy (Major Development) Amendment 2011 (2011-232) — published LW 13 May 2011

---

## Assents to Acts

---

### ACTS OF PARLIAMENT ASSENTED TO

Legislative Assembly Office, Sydney, 16 May 2011

IT is hereby notified, for general information, that Her Excellency the Governor has, in the name and on behalf of Her Majesty, this day assented to the undermentioned Acts passed by the Legislative Assembly and Legislative Council of New South Wales in Parliament assembled, viz.:

Act No. 3 2011 – An Act to amend the Constitution Act 1902 to restrict the prorogation of Parliament before a general election. [**Constitution Amendment (Prorogation of Parliament) Bill**]

Act No. 4 2011 – An Act to amend the Health Services Act 1997 to constitute local health districts and establish boards for such districts; to make consequential amendments to certain Acts and statutory rules; and for other purposes. [**Health Services Amendment (Local Health Districts and Boards) Bill**]

Act No. 5 2011 – An Act to ban success fees for lobbying Government officials. [**Lobbying of Government Officials Bill**]

RUSSELL D. GROVE, P.S.M.,  
Clerk of the Legislative Assembly

# OFFICIAL NOTICES

## Department of Primary Industries

### FISHERIES MANAGEMENT ACT 1994

Revocation of Section 8 Fishing Closure Notification

Identification of Certain Set Fishing Gear

I, PAUL O'CONNOR, Principal Director, Fisheries and Compliance, with the delegated authority of the Minister for Primary Industries and the Director-General of the Department of Industry and Investment pursuant to sections 227 and 228 of the Fisheries Management Act 1994 ('the Act') and, pursuant to section 11 of the Act do by this notification revoke the notification headed 'Identification of certain set fishing gear' dated the 15th day of December 2010 and published in *New South Wales Government Gazette* No. 135 on 17 December 2010 at page 5861.

Dated this 12th day of May 2011.

PAUL O'CONNOR  
Principal Director,  
Fisheries and Compliance  
Department of Industry and Investment

### NON-INDIGENOUS ANIMALS REGULATION 2011

#### ERRATUM

THE notice published on page 2887 of the *New South Wales Government Gazette* Special Supplement on 13 May 2011 under the heading Non-Indigenous Animals Regulation 2011 was published with an error with the date of proposed availability of the Regulation and Regulatory Impact Statement.

The date published was incorrect and should have read 19 May 2011 to 16 June 2011.

The gazettal date remains 13 May 2011.

### PLANT DISEASES ACT 1924

Appointment of Inspectors

I, ANDREW COLIN SANGER, Director, Agricultural Compliance of the Department of Industry and Investment, pursuant to section 11 (1) of the Plant Diseases Act 1924 ('the Act') and with the delegated authority of the Director-General of the Department of Industry and Investment pursuant to section 28C of the Act hereby appoint the persons named in the Schedule below as inspectors for the purposes of the Act.

#### SCHEDULE

Leslie George NELSON  
Peter David PERRY  
Dianne Mary RANDELL

Dated this 17th day of May 2011.

A. C. SANGER,  
Director, Agricultural Compliance,  
Department of Industry and Investment

### PLANT DISEASES ACT 1924

Appointment of Inspectors

I, ANDREW COLIN SANGER, Director, Agricultural Compliance of the Department of Industry and Investment, pursuant to section 11 (1) of the Plant Diseases Act 1924 ('the Act') and with the delegated authority of the Director-General of the Department of Industry and Investment pursuant to section 28C of the Act hereby appoint the persons named in the Schedule below as inspectors for the purposes of the Act.

#### SCHEDULE

Terence Joseph AUTON  
John William BODEY  
Russell Lewis PURCELL  
Leon Edmund WATT  
Andrew John WINTERBOTTOM

Dated this 17th day of May 2011.

A. C. SANGER,  
Director, Agricultural Compliance,  
Department of Industry and Investment

### PLANT DISEASES ACT 1924

Revocation of Appointment

I, ANDREW COLIN SANGER, Director, Agricultural Compliance of the Department of Industry and Investment, pursuant to sections 3 (2) (a) and 11 (1) of the Plant Diseases Act 1924 ('the Act'), and with the delegated authority of the Director-General of the Department of Industry and Investment pursuant to section 28C of the Act hereby revoke the appointment of Felicity HAYES as an inspector under the Act published in the *New South Wales Government Gazette* No. 44 of 6 May 2011 at page 2743 and any appointment revived as a result of this revocation.

Dated this 17th day of May 2011.

A. C. SANGER,  
Director, Agricultural Compliance,  
Department of Industry and Investment

### PLANT DISEASES ACT 1924

Revocation of Appointments

I, ANDREW COLIN SANGER, Director Agricultural Compliance of the Department of Industry and Investment, pursuant to sections 3 (2) (a) and 11 (1) of the Plant Diseases Act 1924 ('the Act'), and with the delegated authority of the Director-General of the Department of Industry and Investment pursuant to section 28C of the Act hereby revoke the appointment of each person specified in Column 1 of the Schedule as an inspector under the Act as published in the *New South Wales Government Gazette* specified in Column 2 of the Schedule at the page specified in Column 3 of the Schedule, and any appointment revived as a result of this revocation.

<i>Column 1</i>	<i>Column 2</i>	<i>Column 3</i>
Lucas FULFORD	No. 170 of 29 October 2004	8233
Graeme JOYCE	No. 170 of 29 October 2004	8233
Keith Donald CHALMERS	No. 9 of 20 January 2006	420
Tyrone Jason CAIN	No. 32 of 10 March 2006	1192
Ross Joseph BEAMAN	No. 32 of 10 March 2006	1192
John Matthew TAYLOR	No. 120 of 29 September 2006	8528
Ian David WALTON	No. 120 of 29 September 2006	8528
Skye Lisa JONES	No. 145 of 24 November 2006	9967
Samantha SMALLACOMBE	No. 145 of 24 November 2006	9967
Ingrid Estelle STAVA	No. 145 of 24 November 2006	9967
Geoffrey Robert JACKSON	No. 41 of 9 March 2007	1754
Lawrence BORG	No. 58 of 27 April 2007	2471
Keith CARMODY	No. 58 of 27 April 2007	2471
Susan CLARKE	No. 58 of 27 April 2007	2471
Loni HENSEL	No. 58 of 27 April 2007	2471
Derynn PENOLA	No. 58 of 27 April 2007	2471
Graeme POOLE	No. 58 of 27 April 2007	2471
Robert DEAN	No. 63 of 4 May 2007	2652
Diane BAGLIN	No. 63 of 4 May 2007	2652
Debbie SIMS	No. 63 of 4 May 2007	2652
Stephen HADEN	No. 63 of 4 May 2007	2652
Mark CLEMENTSON	No. 63 of 4 May 2007	2652
Rick SHEERS	No. 63 of 4 May 2007	2652
Hannah Louise ROHDE	No. 103 of 224 August 2007	5944
Hayley WOODWARD	No. 10 of 25 January 2008	186
Esther Elizabeth BATES	No. 16 of 15 February 2008	995
Bradley John CARROLL	No. 48 of 2 May 2008	2997
Ken COUSTON	No. 48 of 2 May 2008	2997
Matthew Wayne DOWNING	No. 48 of 2 May 2008	2997
Jason Matheiu RITCHENS	No. 48 of 2 May 2008	2997
Alan Grahame BICKELL	No. 160 of 24 December 2008	13122
Jan Fleming THOMASSEN	No. 160 of 24 December 2008	13122
Lawrence John WALSH	No. 160 of 24 December 2008	13122
Lisa Kiki BOURKE	No. 8 of 9 January 2009	260
Jarrod Bruce TYLER	No. 8 of 9 January 2009	260

Erica Jayne MULCAHY	No. 13 of 16 January 2009	347
Kevin MAGINNESS	No. 20 of 23 January 2009	426
Mark Anthony SMITH	No. 56 of 27 March 2009	1502
Hustin ROBB	No. 56 of 27 March 2009	1502
John Connally MATTHEW	No. 143 of 9 October 2009	5354

Dated this 17th day of May 2011.

A. C. SANGER,  
Director, Agricultural Compliance,  
Department of Industry and Investment

#### PLANT DISEASES ACT 1924

##### Revocation of Appointments

I, ANDREW COLIN SANGER, Director Agricultural Compliance of the Department of Industry and Investment, pursuant to sections 3 (2) (a) and 11 (1) of the Plant Diseases Act 1924 ('the Act'), and with the delegated authority of the Director-General of the Department of Industry and Investment pursuant to section 28C of the Act hereby revoke the appointment of each person specified in Column 1 of the Schedule as an inspector under the Act as published in the New South Wales Government Gazette specified in Column 2 of the Schedule at the page specified in Column 3 of the Schedule, and any appointment revived as a result of this revocation.

#### SCHEDULE

<i>Column 1</i>	<i>Column 2</i>	<i>Column 3</i>
Adrian BLOCK	No. 122 of 7 October 2005	8673
Joshua BOURKE	No. 153 of 1 October 2004	7799
Breanne BRAYBON	No. 137 of 5 September 2003	9144
Kylie Maree DONOHUE	No. 142 of 3 September 2004	7403
Brian Paul FERGUSON	No. 142 of 3 September 2004	7403
Frederick James KELLY	No. 142 of 3 September 2004	7403
Colin Stuart DRAKE	No. 83 of 9 May 2003	4677
Michael LARACY	No. 255 of 13 December 2002	10640
Joel MORRIS	No. 255 of 13 December 2002	10640
Ross MCLENNAN	No. 185 of 21 November 2003	10669
Michael James REIFENSTEIN	No. 180 of 23 November 2001	9380
Robert PATON	No. 138 of 14 September 2001	7736
Rodney HONSON	No. 263 of 20 December 2002	10866
Wayne RALPH	No. 263 of 20 December 2002	10866

Dated this 17th day of May 2011.

A. C. SANGER,  
Director, Agricultural Compliance,  
Department of Industry and Investment

## NOXIOUS WEEDS ACT 1993

## Weed Control Order No. 27

## Weed Control Order Declaring Tropical Soda Apple to be a Noxious Weed

I, KATRINA HODGKINSON, M.P., Minister for Primary Industries, pursuant to sections 7 and 8 of the Noxious Weeds Act 1993 hereby amend the Order titled "Weed Control Order No. 20 – Order declaring certain plants to be noxious weeds" dated 30 August 2006 and published in the *NSW Government Gazette* on 31 August 2006 at pages 6828-7058 as follows:

Insert into Schedule 2, in alphabetical order and under the corresponding columns, the following:

<i>Common name</i>	<i>Scientific name</i>	<i>Alternate scientific name</i>	<i>Area to which the Weed Control Order Applies</i>	<i>Control Measures</i>	<i>Class</i>
Tropical soda apple	<i>Solanum viarum</i>		All of NSW except the local control authorities listed by name in Schedule 3 of this Order for this species.	The plant must be eradicated from the land and the land must be kept free of the plant	2

Insert into Schedule 3, in alphabetical order and under the corresponding columns, the following:

<i>Common name</i>	<i>Scientific name</i>	<i>Alternate scientific name</i>	<i>Area to which the Weed Control Order Applies</i>	<i>Control Measures</i>	<i>Class</i>
Tropical soda apple	<i>Solanum viarum</i>		Bellingen Shire Council	The plant including all fruiting material must be fully and continuously suppressed and according to a management plan agreed by the Minister for Primary Industries.	3
Tropical soda apple	<i>Solanum viarum</i>		Clarence Valley Council	The plant including all fruiting material must be fully and continuously suppressed and according to a management plan agreed by the Minister for Primary Industries.	3
Tropical soda apple	<i>Solanum viarum</i>		Coffs Harbour City Council	The plant including all fruiting material must be fully and continuously suppressed and according to a management plan agreed by the Minister for Primary Industries.	3
Tropical soda apple	<i>Solanum viarum</i>		Far North Coast County Council	The plant including all fruiting material must be fully and continuously suppressed and according to a management plan agreed by the Minister for Primary Industries.	3
Tropical soda apple	<i>Solanum viarum</i>		Kempsey Shire Council	The plant including all fruiting material must be fully and continuously suppressed and according to a management plan agreed by the Minister for Primary Industries.	3
Tropical soda apple	<i>Solanum viarum</i>		Nambucca Shire Council	The plant including all fruiting material must be fully and continuously suppressed and according to a management plan agreed by the Minister for Primary Industries.	3
Tropical soda apple	<i>Solanum viarum</i>		New England Tablelands County Council	The plant including all fruiting material must be fully and continuously suppressed and according to a management plan agreed by the Minister for Primary Industries.	3

Dated this 12th day of May 2011.

KATRINA HODGKINSON, M.P.,  
Minister for Primary Industries



**MINERAL RESOURCES**

NOTICE is given that the following applications have been received:

**EXPLORATION LICENCE APPLICATIONS**

(T11-0130)

No. 4246, ECOMIN CONSULTING PTY LTD (ACN 120 086 026), area of 45 units, for Group 1, dated 11 May 2011. (Orange Mining Division).

(T11-0131)

No. 4247, STANDARD IRON PTY LTD (ACN 131 971 438), area of 100 units, for Group 1, dated 11 May 2011. (Wagga Wagga Mining Division).

(T11-0132)

No. 4248, CARPENTARIA EXPLORATION LIMITED (ACN 095 117 981), area of 176 units, for Group 2, dated 12 May 2011. (Broken Hill Mining Division).

(T11-0133)

No. 4249, GEODISCOVERY PTY LTD (ACN 141 324 423), area of 12 units, for Group 1, dated 16 May 2011. (Wagga Wagga Mining Division).

(T11-0134)

No. 4250, EMX EXPLORATION PTY LTD (ACN 139 612 427), area of 50 units, for Group 1, dated 13 May 2011. (Broken Hill Mining Division).

(T11-0135)

No. 4251, ABX1 PTY LTD (ACN 139 790 364), area of 96 units, for Group 2, dated 16 May 2011. (Inverell Mining Division).

(T11-0136)

No. 4252, ABX1 PTY LTD (ACN 139 790 364), area of 100 units, for Group 2, dated 16 May 2011. (Inverell Mining Division).

(T11-0137)

No. 4253, AUSTRALIS MINERALS PTY LTD (ACN 131 522 257), area of 23 units, for Group 1, dated 17 May 2011. (Inverell Mining Division).

CHRIS HARTCHER, M.P.,  
Minister for Resources and Energy

NOTICE is given that the following applications have been withdrawn:

**EXPLORATION LICENCE APPLICATIONS**

(T07-0439)

No. 87, NORWEST HYDROCARBONS PTY LTD (ACN 129 874 951), County of Delalah, County of Fitzgerald, County of Thoulcanna, County of Tongowoko, County of Ularara and County of Yantara, Map Sheet (7338, 7339, 7438, 7439, 7537, 7538, 7539, 7637, 7638, 7639). Withdrawal took effect on 12 May 2011.

(T07-0442)

No. 90, NORWEST HYDROCARBONS PTY LTD (ACN 129 874 951), County of Evelyn, County of Farnell, County of Poole, County of Tongowoko and County of Yantara, Map Sheet (7136, 7137, 7138, 7139, 7238, 7239, 7338, 7339). Withdrawal took effect on 12 May 2011.

(T07-0443)

No. 91, NORWEST HYDROCARBONS PTY LTD (ACN 129 874 951), County of Evelyn, County of Fitzgerald, County of Livingstone, County of Mootwingee, County of Tandora, County of Werunda, County of Yantara, County of Young and County of Yungnulgra, Map Sheet (7237, 7334, 7335, 7336, 7337, 7434, 7435, 7436, 7534, 7536). Withdrawal took effect on 12 May 2011.

(T07-0572)

No. 94, NORWEST HYDROCARBONS PTY LTD (ACN 129 874 951), County of Evelyn, County of Farnell, County of Fitzgerald, County of Tongowoko, County of Ularara and County of Yantara, Map Sheet (7136, 7137, 7138, 7237, 7238, 7338, 7437, 7438, 7537, 7538). Withdrawal took effect on 12 May 2011.

(T09-0014)

No. 117, CYDONIA RESOURCES PTY LTD (ACN 137 806 181), County of Barrona, County of Fitzgerald, County of Irrara, County of Thoulcanna and County of Ularara, Map Sheet (7737, 7738, 7739, 7837, 7838, 7839). Withdrawal took effect on 12 May 2011.

(T09-0015)

No. 118, CYDONIA RESOURCES PTY LTD (ACN 137 806 181), County of Fitzgerald, County of Mootwingee, County of Ularara, County of Yantara and County of Yungnulgra, Map Sheet (7336, 7337, 7338, 7436, 7437, 7438, 7536, 7537, 7636, 7637). Withdrawal took effect on 12 May 2011.

(T09-0016)

No. 119, CYDONIA RESOURCES PTY LTD (ACN 137 806 181), County of Barrona, County of Fitzgerald, County of Irrara, County of Killara, County of Landsborough, County of Yanda and County of Yungnulgra, Map Sheet (7636, 7637, 7736, 7737, 7836, 7837, 7838, 7937, 7938). Withdrawal took effect on 12 May 2011.

(T09-0017)

No. 120, CYDONIA RESOURCES PTY LTD (ACN 137 806 181), County of Barrona, County of Cowper, County of Gunderbooka, County of Irrara, County of Landsborough and County of Yanda, Map Sheet (7836, 7837, 7936, 7937, 7938, 8036, 8037, 8038). Withdrawal took effect on 12 May 2011.

(T09-0018)

No. 121, CYDONIA RESOURCES PTY LTD (ACN 137 806 181), County of Clyde, County of Cowper, County of Culgoa, County of Gunderbooka and County of Narran, Map Sheet (8036, 8037, 8038, 8137, 8138, 8237, 8238, 8337, 8338). Withdrawal took effect on 12 May 2011.

(T09-0019)

No. 122, CYDONIA RESOURCES PTY LTD (ACN 137 806 181), County of Booroondarra, County of Canbelego, County of Cowper, County of Mouramba, County of Robinson and County of Yanda, Map Sheet (7934, 7935, 7936, 8034, 8035, 8036, 8134, 8135, 8136). Withdrawal took effect on 12 May 2011.

CHRIS HARTCHER, M.P.,  
Minister for Resources and Energy

NOTICE is given that the following applications for renewal have been received:

(07-1313)

Exploration Licence No. 5728, CHALLENGER MINES LTD (ACN 090 166 528), area of 29 units. Application for renewal received 11 May 2011.

(04-0518)

Exploration Licence No. 6414, ROBUST OPERATIONS PTY LIMITED (ACN 106 964 881), area of 4 units. Application for renewal received 12 May 2011.

(04-0642)

Exploration Licence No. 6424, RESOURCE INVESTMENT GROUP PTY LTD (ACN 106 872 799), area of 53 units. Application for renewal received 12 May 2011.

(11-2769)

Exploration Licence No. 6776, ULAN STONE PTY LTD (ACN 123 199 191), area of 2 units. Application for renewal received 15 May 2011.

(06-7086)

Exploration Licence No. 6782, RIMFIRE AUSTRALIA PTY LTD (ACN 121 382 554), area of 53 units. Application for renewal received 12 May 2011.

(07-4192)

Exploration Licence No. 6803, ARASTRA EXPLORATION PTY LTD (ACN 085 025 798), area of 53 units. Application for renewal received 16 May 2011.

(T09-0077)

Exploration Licence No. 7348, TARONGA MINES LIMITED (ACN 126 854 288), area of 16 units. Application for renewal received 11 May 2011.

(04-4802)

Petroleum Exploration Licence No. 471, ORION PETROLEUM LIMITED (ACN 125 394 667), area of 111 blocks. Application for renewal received 11 May 2011.

CHRIS HARTCHER, M.P.,  
Minister for Resources and Energy

---

#### RENEWAL OF CERTAIN AUTHORITIES

NOTICE is given that the following authorities have been renewed:

(T90-0302)

Exploration Licence No. 3856, NEWCREST MINING LIMITED (ACN 005 683 625), Counties of Ashburnham and Bathurst, Map Sheet (8630, 8631, 8731), area of 44 units, for a further term until 20 May 2014. Renewal effective on and from 14 March 2011.

(T04-0030)

Exploration Licence No. 6274, TUNGSTEN NSW PTY LTD (ACN 123 370 365), Counties of Harden and King, Map Sheet (8628, 8629), area of 39 units, for a further term until 14 July 2012. Renewal effective on and from 10 May 2011.

(06-0108)

Exploration Licence No. 6590, TUNGSTEN NSW PTY LTD (ACN 123 370 365), Counties of King and Monteagle, Map Sheet (8628, 8629), area of 106 units, for a further term until 2 July 2012. Renewal effective on and from 10 May 2011.

(T07-0509)

Exploration Licence No. 7180, RAPTOR MINERALS LIMITED (ACN 101 168 343), Counties of Fitzgerald and Ularara, Map Sheet (7537, 7538, 7637, 7638), area of 100 units, for a further term until 15 July 2012. Renewal effective on and from 6 May 2011.

CHRIS HARTCHER, M.P.,  
Minister for Resources and Energy

---

#### REFUSAL OF APPLICATIONS FOR RENEWAL

NOTICE is given that the applications for renewal in respect of the following authorities have been refused:

(T04-0057)

Exploration Licence No. 6290, SILVER STANDARD AUSTRALIA PTY LIMITED (ACN 009 250 051), Counties of Bligh, Lincoln and Napier, Map Sheet (8733, 8734, 8833, 8834), area of 50 units. The authority ceased to have effect on 3 May 2011.

(06-0101)

Exploration Licence No. 6575, WARATAH GOLD LIMITED (ACN 125 688 940), County of Wellington, Map Sheet (8732), area of 45 units. The authority ceased to have effect on 3 May 2011.

CHRIS HARTCHER, M.P.,  
Minister for Resources and Energy

---

#### WITHDRAWAL OF APPLICATION FOR RENEWAL

NOTICE is given that the application for renewal in respect of the following authority has been withdrawn:

(T07-0441)

Petroleum Exploration Licence No. 467, NORWEST HYDROCARBONS PTY LTD (ACN 129 874 951), Map Sheet (8336, 8337, 8436, 8437, 8438, 8536, 8537, 8538), area of 126 blocks. The authority ceased to have effect on 12 May 2011.

CHRIS HARTCHER, M.P.,  
Minister for Resources and Energy

---

#### TRANSFER

(T03-0022)

Exploration Licence No. 6122, formerly held by INFERUS RESOURCES PTY LTD (ACN 119 368 160) has been transferred to NEW SOUTHERN MINING PTY LTD (ACN 126 494 871). The transfer was registered on 3 May 2011.

CHRIS HARTCHER, M.P.,  
Minister for Resources and Energy

## PLANT DISEASES (FRUIT FLY OUTBREAK, LIFFORD'S LANE, BARHAM) ORDER 2011

under the Plant Diseases Act 1924

I, SATENDRA KUMAR, Director Plant Biosecurity of the Department of Industry and Investment, with the delegated authority of the Minister for Primary Industries in pursuance of section 3A of the Plant Diseases Act 1924 ("the Act"), and in pursuance of section 4 of the Act being of the opinion that the importation, introduction or bringing of host fruit into specified portions of New South Wales is likely to introduce the pest Queensland fruit fly (*Bactrocera tryoni*) into specified portions of New South Wales, make the following Order regulating the importation, introduction or bringing of host fruit into specified portions of New South Wales.

### 1 Name of Order

This Order is the Plant Diseases (Fruit Fly Outbreak, Lifford's Lane, Barham) Order 2011.

### 2 Commencement

This Order commences on the date it is published in the *NSW Government Gazette*.

### 3 Interpretation

(a) In this Order:

**approved treatment** means a treatment or schedule of treatments relevant to the type of host fruit or manner of harvest as specified in Schedule 6.

**APVMA** means the Australian Pesticides and Veterinary Medicines Authority.

**authorised person** means an inspector or a person authorised pursuant to section 11 (3) of the Act.

**certificate** means a Plant Health Certificate or a Plant Health Assurance Certificate.

**Certification Assurance Arrangement** means an arrangement approved by the Department which enables a business accredited under the arrangement to certify that certain quarantine requirements have been satisfied for the movement of host fruit to interstate and/or intrastate markets.

Note: An example of an approved Certification Assurance Arrangement is the Interstate Certification Assurance (ICA) Scheme.

**Department** means Industry and Investment, NSW – Primary Industries.

**free of broken skin** means the skin has no preharvest cracks, punctures, pulled stems or other breaks which penetrate through the skin and that have not healed with callus tissue.

**host fruit** means the fruit specified in Schedule 1, being fruit which is susceptible to infestation by Queensland fruit fly.

**lot** means a discrete quantity of fruit received from one grower at one time.

**Outbreak Area** means the portion of New South Wales described in Schedule 2.

**Outer Area** means the portion of New South Wales known as the NSW Fruit Fly Exclusion Zone, as specified in Proclamation P184 published in *NSW Government Gazette* No. 152 of 28 November 2008 at pages 11434 to 11435, excluding the Outbreak Area and the Suspension Area.

**Plant Health Assurance Certificate** means a certificate issued by a business accredited under a Certification Assurance Arrangement.

**Plant Health Certificate** means a certificate issued by an authorised person.

**Queensland fruit fly** means the pest *Bactrocera tryoni* (Froggatt).

**Suspension Area** means the portion of New South Wales described in Schedule 3.

**the Act** means the Plant Diseases Act 1924.

Note: **covering** or **package**, **inspector**, **occupier** and **owner** all have the same meaning as in the Act.

(b) In this Order, longitude and latitude coordinates are decimal degrees based upon the GDA 94 datum.

### 4 Regulation of the movement of host fruit

Pursuant to section 4 (1) of the Act the importation, introduction or bringing of host fruit into specified portions of New South Wales is regulated as follows:

(a) Host fruit that originates from or has moved through:

(i) the Outbreak Area must not be moved into the Suspension Area or the Outer Area;

(ii) the Suspension Area must not be moved into the Outer Area,

except for such movements as are specified in Schedule 5 and which comply with the relevant conditions of exception set out in Schedule 5; and

(b) The movement of any host fruit in accordance with Schedule 5 must be accompanied by a certificate:

(i) specifying the origin of the host fruit; and

(ii) in the case of a Plant Health Certificate, certifying that the host fruit has been treated in the manner specified in Schedule 6; and

(iii) in the case of a Plant Health Assurance Certificate, certifying that the host fruit originates from a property or facility which is owned or occupied by a business accredited under a Certification Assurance Arrangement.



SCHEDULE 1 – Host fruit

Abiu	Chilli	Lime	Persimmon
Acerola	Citron	Loganberry	Plum
Apple	Cumquat	Longan	Plumcot
Apricot	Custard Apple	Loquat	Pomegranate
Avocado	Date	Lychee	Prickly Pear
Babaco	Durian	Mandarin	Pummelo
Banana	Eggplant	Mango	Quince
Black Sapote	Feijoa	Mangosteen	Rambutan
Blackberry	Fig	Medlar	Raspberry
Blueberry	Granadilla	Miracle Fruit	Rollinia
Boysenberry	Grape	Mulberry	Santol
Brazil Cherry	Grapefruit	Nashi	Sapodilla
Breadfruit	Grumichama	Nectarine	Shaddock
Caimito (Star Apple)	Guava	Orange	Soursop
Cape Gooseberry	Hog Plum	Passionfruit	Sweetsop (Sugar Apple)
Capsicum	Jaboticaba	Pawpaw	Strawberry
Carambola (Starfruit)	Jackfruit	Peach	Tamarillo
Cashew Apple	Jew Plum	Peacharine	Tangelo
Casimiro (White Sapote)	Ju jube	Pear	Tomato
Cherimoya	Kiwifruit	Pepino	Wax jambu (Rose Apple)
Cherry	Lemon		

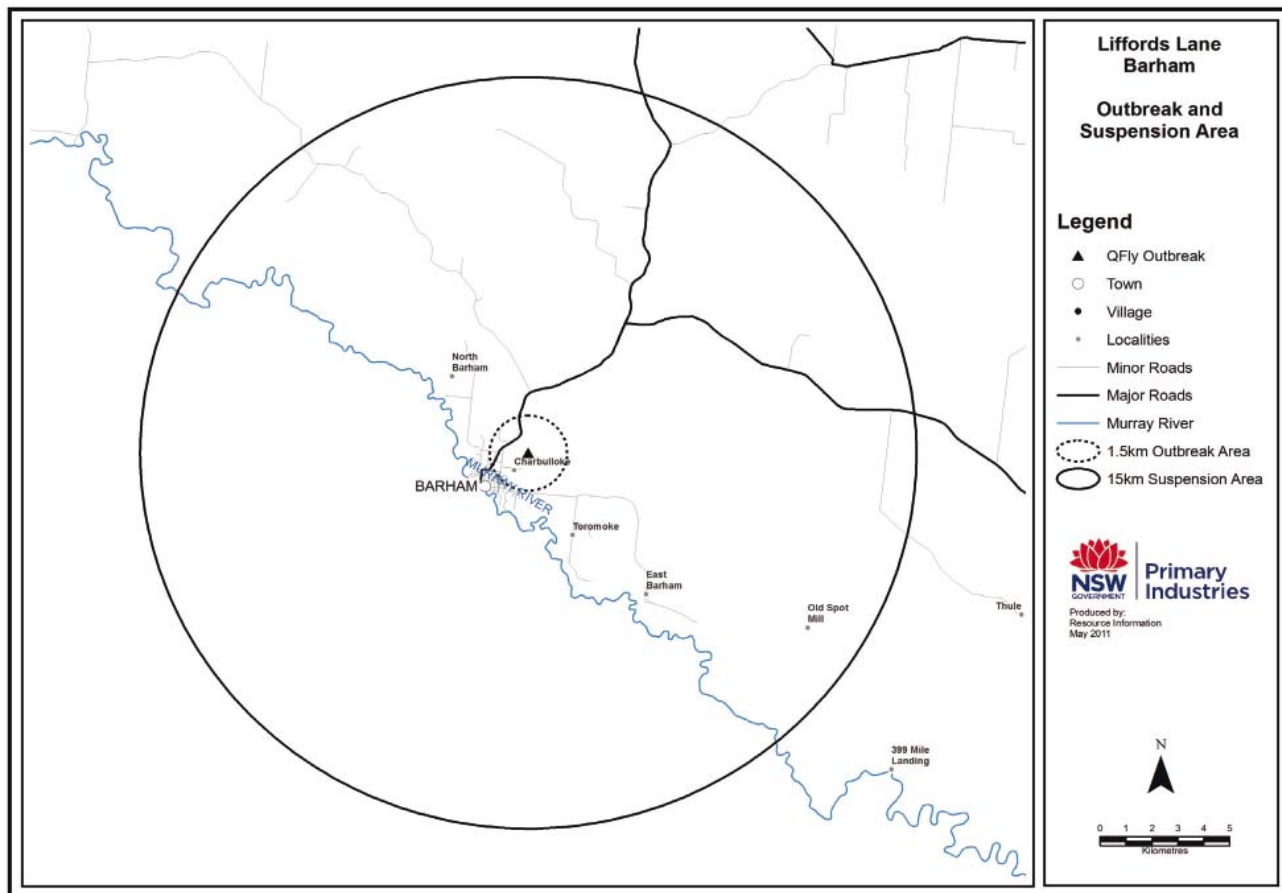
SCHEDULE 2 – Outbreak Area

The area within a 1.5 kilometre radius of the coordinates decimal degrees -35.61861 South and 144.14619 East, being the area within the 1.5 kilometre radius circle (broken line) in the map in Schedule 4.

SCHEDULE 3 – Suspension Area

The area within a 15 kilometre radius of coordinates decimal degrees -35.61861 South and 144.14619 East (excluding the Outbreak Area), being the area between the 1.5 kilometre radius circle (broken line) and the 15 kilometre radius circle (unbroken line) in the map in Schedule 4.

SCHEDULE 4 – Map of the Lifford's Lane, Barham Outbreak Area and Suspension Area



## SCHEDULE 5 – Exceptions for movement of host fruit

**Host fruit that has received an approved treatment**

1. Movement of host fruit that has received an approved treatment prior to movement, subject to the following conditions:
  - (a) The owner or occupier of the property or facility from which the host fruit originates must ensure that the host fruit remains under secure conditions from post harvest to the time of dispatch and transport, except when impractical during packing and grading activities; and
  - (b) Prior to movement, the owner or occupier of the property or facility from which the host fruit originates must ensure that:
    - (i) any used packaging or coverings containing host fruit are free of soil, plant residues and other organic matter; and
    - (ii) in the case of host fruit that has been consigned as a lot for the purpose of producing smaller packs of host fruit and has been repacked in smaller packs, the host fruit has been received, handled, stored and repacked under secure conditions which prevent infestation by Queensland fruit fly; and
    - (iii) any individual package contains only one kind of host fruit; and
    - (iv) all previous incorrect information displayed on the outer covering of the package is removed and the outer covering is legibly marked with the following information:
      - (A) the district of production; and
      - (B) the name, address, postcode and the State or Territory of both the grower and the packer; or where the business is sourcing from multiple growers, the name, address, postcode and the State or Territory of the packer; and
      - (C) a brief description of the contents of the package;or
  - (v) where the host fruit originates from a property or facility which is owned or occupied by a business accredited under a Certification Assurance Arrangement, the host fruit is packed, labelled and certified in accordance with any conditions prescribed in the Certification Assurance Arrangement.

**Untreated host fruit for processing**

2. Movement of untreated host fruit for processing, subject to the following conditions:
  - (a) The owner or occupier of the property or facility from which the host fruit originates must ensure that the host fruit remains under secure conditions from post harvest to the time of dispatch and transport, except when impractical during packing and grading activities; and
  - (b) Prior to movement, the owner or occupier of the property or facility from which the host fruit originates must ensure:
    - (i) all bins or containers and any vehicles (‘‘transport vehicle’’) are free from all plant debris and soil prior to packing and loading; and
    - (ii) the host fruit is securely covered by a tarpaulin, shade cloth, bin cover or other covering or contained within the covered transport vehicle so as to prevent infestation by Queensland fruit fly and spillage during transportation; and
    - (iii) the host fruit must be loaded onto or into a transport vehicle on a hard surface and not within the orchard from which the host fruit was sourced; and
    - (iv) the transport vehicle is free of all soil and plant debris after loading; and
    - (v) the transport vehicle travels by the most direct route to the receiving processor; and
  - (c) The owner or occupier of the property or facility at which the host fruit is to be processed must ensure:
    - (i) the host fruit is processed within 24 hours of receipt; and
    - (ii) all measures to avoid spillage of host fruit are taken and where spillages occur, must be disposed of in a manner generally accepted as likely to prevent the spread of Queensland fruit fly; and
    - (iii) all processing wastes must be disinfested by heat or freezing or be buried.

**Outer Area host fruit on a direct journey through the Outbreak Area or Suspension Area into the Outer Area**

3. Movement of host fruit originating within the Outer Area and moving on a direct journey through the Outbreak Area or the Suspension Area into the Outer Area, subject to the following conditions:
  - (a) The owner or occupier of the property or facility from which the host fruit originates must ensure that the host fruit is securely transported by covering with a tarpaulin, shade cloth, bin cover or other covering or contained within the covered transport vehicle so as to prevent infestation by Queensland fruit fly and spillage during transportation.

**Untreated Suspension Area host fruit on a direct journey to an end destination having no restrictions on account of Queensland fruit fly**

4. Movement of host fruit originating within the Suspension Area and moving on a direct journey to an end destination which has no restrictions on account of Queensland fruit fly, subject to the following conditions:
  - (a) The owner or occupier of the property or facility from which the host fruit originates must ensure that the host fruit remains under secure conditions from post harvest to the time of dispatch and transport, except when impractical during packing and grading activities; and

- (b) Prior to movement, the owner or occupier of the property or facility from which the host fruit originates must ensure:
- (i) all bins or containers and any vehicles to be used for the transportation of host fruit (“transport vehicle”) are free from all plant debris and soil prior to packing and loading; and
  - (ii) the host fruit must be loaded onto or into a transport vehicle on a hard surface and not within the orchard from which the host fruit was sourced; and
  - (iii) the transport vehicle is free of all soil and plant debris after loading; and
  - (iv) the host fruit is transported under secure conditions that include:
    - (A) unvented packages or vented packages with the vents secured with mesh with a maximum aperture of 1.6mm prior to dispatch; or
    - (B) shrink-wrapped and sealed as a palletised unit; or
    - (C) fully enclosed under tarpaulins, shade cloth, bin cover or other covering which provides a maximum aperture of 1.6mm,
 so as to prevent infestation by Queensland fruit fly and spillage during transportation; and
  - (v) the transport vehicle travels by the most direct route.

#### SCHEDULE 6 – Approved treatments for host fruit

##### Preharvest Treatment and Inspection

1. Tomatoes:
  - (a) treated preharvest with an application of dimethoate or fenthion or trichlorfon in accordance with all label directions for the control of Queensland fruit fly, and
  - (b) inspected postharvest at the rate of at least 1 package in every 100 or part thereof, and found free of fruit fly larvae and free of broken skin.
2. Capsicums and chillies:
  - (a) treated preharvest with an application of dimethoate in accordance with all label directions for the control of Queensland fruit fly, and
  - (b) inspected postharvest at the rate of at least 1 package in every 100 or part thereof, and found free of fruit fly larvae and free of broken skin.
3. Stonefruit:
  - (a) treated preharvest with an application of fenthion in accordance with all label directions for the control of Queensland fruit fly; and
  - (b) inspected postharvest at the rate of at least 1 package in every 100 or part thereof, and found free of fruit fly larvae and free of broken skin.
4. Table grapes:
  - (a) treated preharvest for the control of Queensland fruit fly, with a program of:
    - (i) bait sprays with an insecticide containing 0.24 g/L spinosad as the only active constituent in accordance with all label directions; or
    - (ii) bait sprays with an insecticide containing 1150 g/L maldison as the only active constituent in accordance with all label and APVMA permit (PER12359) directions; or
    - (iii) cover sprays using an insecticide containing 550 g/L fenthion as the only active constituent in accordance with all label and APVMA permit (PER11643) directions; and
  - (b) inspected postharvest where a sample of the fruit is inspected and found free of fruit fly larvae and free of broken skin.

##### Postharvest Dimethoate Dip

5. Any host fruit, excluding capsicum (hollow-fruited), chilli (hollow-fruited), cumquat and strawberries, treated with a postharvest dip using an insecticide containing 400 g/L dimethoate as its only active constituent in accordance with all label and APVMA permit (PER12074) directions; where dipping is the last treatment before packing except in the case of:
  - (a) Citrus, where a non-recovery gloss wax coating and or a compatible fungicide as specified on the label may be applied within 24 hours of treatment; and
  - (b) Pomefruit, where a non-recovery gloss wax and or a compatible fungicide as specified on the label may be applied within 3 hours of treatment.

##### Postharvest Dimethoate Flood Spray

6. Any host fruit, excluding cumquat, eggplant and strawberries, treated with a postharvest flood spray using an insecticide containing 400 g/L dimethoate as its only active constituent in accordance with all label and APVMA permit (PER12074) directions, where spraying is the last treatment before packing except in the case of:
  - (a) Citrus, where a non-recovery gloss wax coating and or a compatible fungicide as specified on the label may be applied within 24 hours of treatment; and

- (b) Pomefruit, where a non-recovery gloss wax coating and or compatible fungicide as specified on the label may be applied within 3 hours of treatment.

**Postharvest Methyl Bromide Fumigation**

7. Any host fruit fumigated postharvest with a fumigant containing 1000 g/kg methyl bromide as its only active constituent in accordance with all label and APVMA permit (PER10699) directions, at the following rates:
- (a) 10°C – 14.9°C at 48 g/m<sup>3</sup> for 2 hours; or
  - (b) 15°C – 20.9°C at 40 g/m<sup>3</sup> for 2 hours; or
  - (c) 21°C – 25.9°C at 32 g/m<sup>3</sup> for 2 hours; or
  - (d) 26°C – 31.9°C at 24 g/m<sup>3</sup> for 2 hours.

**Postharvest Cold Treatment**

8. Any appropriate host fruit treated postharvest at a temperature of:
- (a) 0°C ± 0.5°C for a minimum of 14 days; or
  - (b) 1°C – 3°C ± 0.5°C for a minimum of 16 days (Lemons minimum 14 days).

Dated this 17th day of May 2011.

SATENDRA KUMAR,  
Director, Plant Biosecurity,  
Department of Industry and Investment

Note: The Department's reference is O-361

**PLANT DISEASES (FRUIT FLY OUTBREAK, YOOGALI NTN 2196) ORDER 2011**

under the Plant Diseases Act 1924

I, SATENDRA KUMAR, Director Plant Biosecurity of the Department of Industry and Investment, with the delegated authority of the Minister for Primary Industries in pursuance of section 3A of the Plant Diseases Act 1924 (“the Act”), and in pursuance of section 4 of the Act being of the opinion that the importation, introduction or bringing of host fruit into specified portions of New South Wales is likely to introduce the pest Queensland fruit fly (*Bactrocera tryoni*) into specified portions of New South Wales, make the following Order regulating the importation, introduction or bringing of host fruit into specified portions of New South Wales.

**1 Name of Order**

This Order is the Plant Diseases (Fruit Fly Outbreak, Yoogali NTN 2196) Order 2011.

**2 Commencement**

This Order commences on the date it is published in the *NSW Government Gazette*.

**3 Interpretation**

(a) In this Order:

**approved treatment** means a treatment or schedule of treatments relevant to the type of host fruit or manner of harvest as specified in Schedule 6.

**APVMA** means the Australian Pesticides and Veterinary Medicines Authority.

**authorised person** means an inspector or a person authorised pursuant to section 11 (3) of the Act.

**certificate** means a Plant Health Certificate or a Plant Health Assurance Certificate.

**Certification Assurance Arrangement** means an arrangement approved by the Department which enables a business accredited under the arrangement to certify that certain quarantine requirements have been satisfied for the movement of host fruit to interstate and/or intrastate markets.

Note: An example of an approved Certification Assurance Arrangement is the Interstate Certification Assurance (ICA) Scheme.

**Department** means Industry and Investment, NSW – Primary Industries.

**free of broken skin** means the skin has no preharvest cracks, punctures, pulled stems or other breaks which penetrate through the skin and that have not healed with callus tissue.

**host fruit** means the fruit specified in Schedule 1, being fruit which is susceptible to infestation by Queensland fruit fly.

**lot** means a discrete quantity of fruit received from one grower at one time.

**NTN** means national trap number.

**Outbreak Area** means the portion of New South Wales described in Schedule 2.

**Outer Area** means the portion of New South Wales known as the NSW Fruit Fly Exclusion Zone, as specified in Proclamation P184 published in *NSW Government Gazette* No. 152 of 28 November 2008 at pages 11434 to 11435, excluding the Outbreak Area and the Suspension Area.

**Plant Health Assurance Certificate** means a certificate issued by a business accredited under a Certification Assurance Arrangement.

**Plant Health Certificate** means a certificate issued by an authorised person.

**Queensland fruit fly** means the pest *Bactrocera tryoni* (Froggatt).

**Suspension Area** means the portion of New South Wales described in Schedule 3.

**the Act** means the Plant Diseases Act 1924.

Note: **covering** or **package**, **inspector**, **occupier** and **owner** all have the same meaning as in the Act.

(b) In this Order, longitude and latitude coordinates are decimal degrees based upon the GDA 94 datum.

**4 Regulation of the movement of host fruit**

Pursuant to section 4 (1) of the Act the importation, introduction or bringing of host fruit into specified portions of New South Wales is regulated as follows:

(a) Host fruit that originates from or has moved through:

(i) the Outbreak Area must not be moved into the Suspension Area or the Outer Area;

(ii) the Suspension Area must not be moved into the Outer Area,

except for such movements as are specified in Schedule 5 and which comply with the relevant conditions of exception set out in Schedule 5; and

(b) The movement of any host fruit in accordance with Schedule 5 must be accompanied by a certificate:

(i) specifying the origin of the host fruit; and

(ii) in the case of a Plant Health Certificate, certifying that the host fruit has been treated in the manner specified in Schedule 6; and

(iii) in the case of a Plant Health Assurance Certificate, certifying that the host fruit originates from a property or facility which is owned or occupied by a business accredited under a Certification Assurance Arrangement.



SCHEDULE 1 – Host fruit

Abiu	Chilli	Lime	Persimmon
Acerola	Citron	Loganberry	Plum
Apple	Cumquat	Longan	Plumcot
Apricot	Custard Apple	Loquat	Pomegranate
Avocado	Date	Lychee	Prickly Pear
Babaco	Durian	Mandarin	Pummelo
Banana	Eggplant	Mango	Quince
Black Sapote	Feijoa	Mangosteen	Rambutan
Blackberry	Fig	Medlar	Raspberry
Blueberry	Granadilla	Miracle Fruit	Rollinia
Boysenberry	Grape	Mulberry	Santol
Brazil Cherry	Grapefruit	Nashi	Sapodilla
Breadfruit	Grumichama	Nectarine	Shaddock
Caimito (Star Apple)	Guava	Orange	Soursop
Cape Gooseberry	Hog Plum	Passionfruit	Sweetsop (Sugar Apple)
Capsicum	Jaboticaba	Pawpaw	Strawberry
Carambola (Starfruit)	Jackfruit	Peach	Tamarillo
Cashew Apple	Jew Plum	Peacharine	Tangelo
Casimiro (White Sapote)	Ju jube	Pear	Tomato
Cherimoya	Kiwifruit	Pepino	Wax jambu (Rose Apple)
Cherry	Lemon		

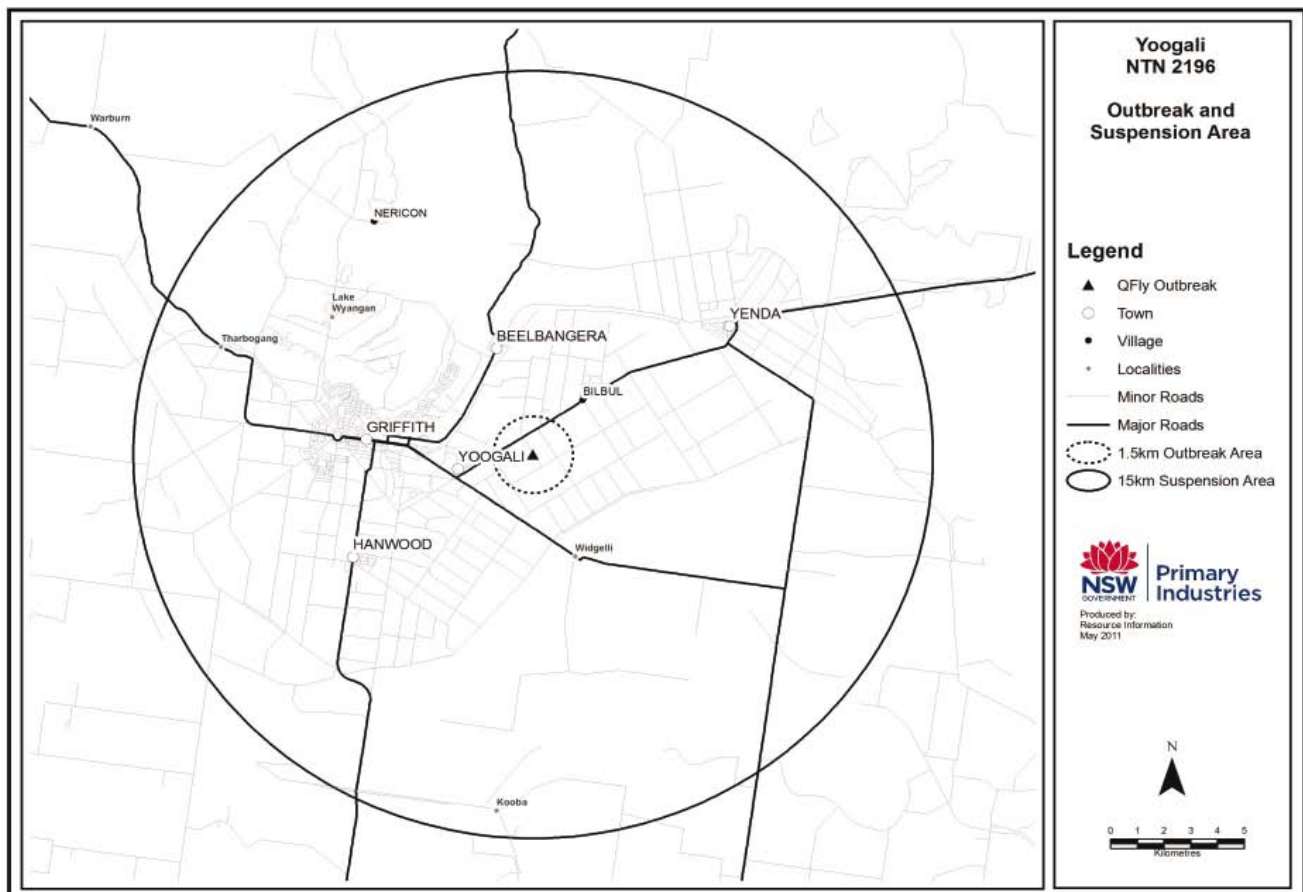
SCHEDULE 2 – Outbreak Area

The area within a 1.5 kilometre radius of the coordinates decimal degrees -34.293815 South and 146.114973 East, being the area within the 1.5 kilometre radius circle (broken line) in the map in Schedule 4.

SCHEDULE 3 – Suspension Area

The area within a 15 kilometre radius of coordinates decimal degrees -34.293815 South and 146.114973 East (excluding the Outbreak Area), being the area between the 1.5 kilometre radius circle (broken line) and the 15 kilometre radius circle (unbroken line) in the map in Schedule 4.

SCHEDULE 4 – Map of the Yoogali NTN 2196 Outbreak Area and Suspension Area



## SCHEDULE 5 – Exceptions for movement of host fruit

**Host fruit that has received an approved treatment**

1. Movement of host fruit that has received an approved treatment prior to movement, subject to the following conditions:
  - (a) The owner or occupier of the property or facility from which the host fruit originates must ensure that the host fruit remains under secure conditions from post harvest to the time of dispatch and transport, except when impractical during packing and grading activities; and
  - (b) Prior to movement, the owner or occupier of the property or facility from which the host fruit originates must ensure that:
    - (i) any used packaging or coverings containing host fruit are free of soil, plant residues and other organic matter; and
    - (ii) in the case of host fruit that has been consigned as a lot for the purpose of producing smaller packs of host fruit and has been repacked in smaller packs, the host fruit has been received, handled, stored and repacked under secure conditions which prevent infestation by Queensland fruit fly; and
    - (iii) any individual package contains only one kind of host fruit; and
    - (iv) all previous incorrect information displayed on the outer covering of the package is removed and the outer covering is legibly marked with the following information:
      - (A) the district of production; and
      - (B) the name, address, postcode and the State or Territory of both the grower and the packer; or where the business is sourcing from multiple growers, the name, address, postcode and the State or Territory of the packer; and
      - (C) a brief description of the contents of the package;or
  - (v) where the host fruit originates from a property or facility which is owned or occupied by a business accredited under a Certification Assurance Arrangement, the host fruit is packed, labelled and certified in accordance with any conditions prescribed in the Certification Assurance Arrangement.

**Untreated host fruit for processing**

2. Movement of untreated host fruit for processing, subject to the following conditions:
  - (a) The owner or occupier of the property or facility from which the host fruit originates must ensure that the host fruit remains under secure conditions from post harvest to the time of dispatch and transport, except when impractical during packing and grading activities; and
  - (b) Prior to movement, the owner or occupier of the property or facility from which the host fruit originates must ensure:
    - (i) all bins or containers and any vehicles (‘‘transport vehicle’’) are free from all plant debris and soil prior to packing and loading; and
    - (ii) the host fruit is securely covered by a tarpaulin, shade cloth, bin cover or other covering or contained within the covered transport vehicle so as to prevent infestation by Queensland fruit fly and spillage during transportation; and
    - (iii) the host fruit must be loaded onto or into a transport vehicle on a hard surface and not within the orchard from which the host fruit was sourced; and
    - (iv) the transport vehicle is free of all soil and plant debris after loading; and
    - (v) the transport vehicle travels by the most direct route to the receiving processor; and
  - (c) The owner or occupier of the property or facility at which the host fruit is to be processed must ensure:
    - (i) the host fruit is processed within 24 hours of receipt; and
    - (ii) all measures to avoid spillage of host fruit are taken and where spillages occur, must be disposed of in a manner generally accepted as likely to prevent the spread of Queensland fruit fly; and
    - (iii) all processing wastes must be disinfested by heat or freezing or be buried.

**Outer Area host fruit on a direct journey through the Outbreak Area or Suspension Area into the Outer Area**

3. Movement of host fruit originating within the Outer Area and moving on a direct journey through the Outbreak Area or the Suspension Area into the Outer Area, subject to the following conditions:
  - (a) The owner or occupier of the property or facility from which the host fruit originates must ensure that the host fruit is securely transported by covering with a tarpaulin, shade cloth, bin cover or other covering or contained within the covered transport vehicle so as to prevent infestation by Queensland fruit fly and spillage during transportation.

**Untreated Suspension Area host fruit on a direct journey to an end destination having no restrictions on account of Queensland fruit fly**

4. Movement of host fruit originating within the Suspension Area and moving on a direct journey to an end destination which has no restrictions on account of Queensland fruit fly, subject to the following conditions:
  - (a) The owner or occupier of the property or facility from which the host fruit originates must ensure that the host fruit remains under secure conditions from post harvest to the time of dispatch and transport, except when impractical during packing and grading activities; and

- (b) Prior to movement, the owner or occupier of the property or facility from which the host fruit originates must ensure:
- (i) all bins or containers and any vehicles to be used for the transportation of host fruit (“transport vehicle”) are free from all plant debris and soil prior to packing and loading; and
  - (ii) the host fruit must be loaded onto or into a transport vehicle on a hard surface and not within the orchard from which the host fruit was sourced; and
  - (iii) the transport vehicle is free of all soil and plant debris after loading; and
  - (iv) the host fruit is transported under secure conditions that include:
    - (A) unvented packages or vented packages with the vents secured with mesh with a maximum aperture of 1.6mm prior to dispatch; or
    - (B) shrink-wrapped and sealed as a palletised unit; or
    - (C) fully enclosed under tarpaulins, shade cloth, bin cover or other covering which provides a maximum aperture of 1.6mm,
 so as to prevent infestation by Queensland fruit fly and spillage during transportation; and
  - (v) the transport vehicle travels by the most direct route.

#### SCHEDULE 6 – Approved treatments for host fruit

##### Preharvest Treatment and Inspection

1. Tomatoes:
  - (a) treated preharvest with an application of dimethoate or fenthion or trichlorfon in accordance with all label directions for the control of Queensland fruit fly, and
  - (b) inspected postharvest at the rate of at least 1 package in every 100 or part thereof, and found free of fruit fly larvae and free of broken skin.
2. Capsicums and chillies:
  - (a) treated preharvest with an application of dimethoate in accordance with all label directions for the control of Queensland fruit fly, and
  - (b) inspected postharvest at the rate of at least 1 package in every 100 or part thereof, and found free of fruit fly larvae and free of broken skin.
3. Stonefruit:
  - (a) treated preharvest with an application of fenthion in accordance with all label directions for the control of Queensland fruit fly; and
  - (b) inspected postharvest at the rate of at least 1 package in every 100 or part thereof, and found free of fruit fly larvae and free of broken skin.
4. Table grapes:
  - (a) treated preharvest for the control of Queensland fruit fly, with a program of:
    - (i) bait sprays with an insecticide containing 0.24 g/L spinosad as the only active constituent in accordance with all label directions; or
    - (ii) bait sprays with an insecticide containing 1150 g/L maldison as the only active constituent in accordance with all label and APVMA permit (PER12359) directions; or
    - (iii) cover sprays using an insecticide containing 550 g/L fenthion as the only active constituent in accordance with all label and APVMA permit (PER11643) directions; and
  - (b) inspected postharvest where a sample of the fruit is inspected and found free of fruit fly larvae and free of broken skin.

##### Postharvest Dimethoate Dip

5. Any host fruit, excluding capsicum (hollow-fruited), chilli (hollow-fruited), cumquat and strawberries, treated with a postharvest dip using an insecticide containing 400 g/L dimethoate as its only active constituent in accordance with all label and APVMA permit (PER12074) directions; where dipping is the last treatment before packing except in the case of:
  - (a) Citrus, where a non-recovery gloss wax coating and or a compatible fungicide as specified on the label may be applied within 24 hours of treatment; and
  - (b) Pomefruit, where a non-recovery gloss wax and or a compatible fungicide as specified on the label may be applied within 3 hours of treatment.

##### Postharvest Dimethoate Flood Spray

6. Any host fruit, excluding cumquat, eggplant and strawberries, treated with a postharvest flood spray using an insecticide containing 400 g/L dimethoate as its only active constituent in accordance with all label and APVMA permit (PER12074) directions, where spraying is the last treatment before packing except in the case of:
  - (a) Citrus, where a non-recovery gloss wax coating and or a compatible fungicide as specified on the label may be applied within 24 hours of treatment; and

- (b) Pomefruit, where a non-recovery gloss wax coating and or compatible fungicide as specified on the label may be applied within 3 hours of treatment.

**Postharvest Methyl Bromide Fumigation**

7. Any host fruit fumigated postharvest with a fumigant containing 1000 g/kg methyl bromide as its only active constituent in accordance with all label and APVMA permit (PER10699) directions, at the following rates:
- (a) 10°C – 14.9°C at 48 g/m<sup>3</sup> for 2 hours; or
  - (b) 15°C – 20.9°C at 40 g/m<sup>3</sup> for 2 hours; or
  - (c) 21°C – 25.9°C at 32 g/m<sup>3</sup> for 2 hours; or
  - (d) 26°C – 31.9°C at 24 g/m<sup>3</sup> for 2 hours.

**Postharvest Cold Treatment**

8. Any appropriate host fruit treated postharvest at a temperature of:
- (a) 0°C ± 0.5°C for a minimum of 14 days; or
  - (b) 1°C – 3°C ± 0.5°C for a minimum of 16 days (Lemons minimum 14 days).

Dated this 17th day of May 2011.

SATENDRA KUMAR,  
Director, Plant Biosecurity,  
Department of Industry and Investment

Note: The Department's reference is O-358

**PLANT DISEASES (FRUIT FLY OUTBREAK, BEVERIDGE STREET, PIANGIL) ORDER 2011**

under the Plant Diseases Act 1924

I, SATENDRA KUMAR, Director Plant Biosecurity of the Department of Industry and Investment, with the delegated authority of the Minister for Primary Industries in pursuance of section 3A of the Plant Diseases Act 1924 (“the Act”), and in pursuance of section 4 of the Act being of the opinion that the importation, introduction or bringing of host fruit into specified portions of New South Wales is likely to introduce the pest Queensland fruit fly (*Bactrocera tryoni*) into specified portions of New South Wales, make the following Order regulating the importation, introduction or bringing of host fruit into specified portions of New South Wales.

**1 Name of Order**

This Order is the Plant Diseases (Fruit Fly Outbreak, Beveridge Street, Piangil) Order 2011.

**2 Commencement**

This Order commences on the date it is published in the *NSW Government Gazette*.

**3 Interpretation**

(a) In this Order:

**approved treatment** means a treatment or schedule of treatments relevant to the type of host fruit or manner of harvest as specified in Schedule 6.

**APVMA** means the Australian Pesticides and Veterinary Medicines Authority.

**authorised person** means an inspector or a person authorised pursuant to section 11 (3) of the Act.

**certificate** means a Plant Health Certificate or a Plant Health Assurance Certificate.

**Certification Assurance Arrangement** means an arrangement approved by the Department which enables a business accredited under the arrangement to certify that certain quarantine requirements have been satisfied for the movement of host fruit to interstate and/or intrastate markets.

Note: An example of an approved Certification Assurance Arrangement is the Interstate Certification Assurance (ICA) Scheme.

**Department** means Industry and Investment, NSW – Primary Industries.

**free of broken skin** means the skin has no preharvest cracks, punctures, pulled stems or other breaks which penetrate through the skin and that have not healed with callus tissue.

**host fruit** means the fruit specified in Schedule 1, being fruit which is susceptible to infestation by Queensland fruit fly.

**lot** means a discrete quantity of fruit received from one grower at one time.

**Outbreak Area** means the portion of New South Wales described in Schedule 2.

**Outer Area** means the portion of New South Wales known as the NSW Fruit Fly Exclusion Zone, as specified in Proclamation P184 published in *NSW Government Gazette* No. 152 of 28 November 2008 at pages 11434 to 11435, excluding the Outbreak Area and the Suspension Area.

**Plant Health Assurance Certificate** means a certificate issued by a business accredited under a Certification Assurance Arrangement.

**Plant Health Certificate** means a certificate issued by an authorised person.

**Queensland fruit fly** means the pest *Bactrocera tryoni* (Froggatt).

**Suspension Area** means the portion of New South Wales described in Schedule 3.

**the Act** means the Plant Diseases Act 1924.

Note: **covering** or **package**, **inspector**, **occupier** and **owner** all have the same meaning as in the Act.

(b) In this Order, longitude and latitude coordinates are decimal degrees based upon the GDA 94 datum.

**4 Regulation of the movement of host fruit**

Pursuant to section 4 (1) of the Act the importation, introduction or bringing of host fruit into specified portions of New South Wales is regulated as follows:

(a) Host fruit that originates from or has moved through:

(i) the Outbreak Area must not be moved into the Suspension Area or the Outer Area;

(ii) the Suspension Area must not be moved into the Outer Area,

except for such movements as are specified in Schedule 5 and which comply with the relevant conditions of exception set out in Schedule 5; and

(b) The movement of any host fruit in accordance with Schedule 5 must be accompanied by a certificate:

(i) specifying the origin of the host fruit; and

(ii) in the case of a Plant Health Certificate, certifying that the host fruit has been treated in the manner specified in Schedule 6; and

(iii) in the case of a Plant Health Assurance Certificate, certifying that the host fruit originates from a property or facility which is owned or occupied by a business accredited under a Certification Assurance Arrangement.



SCHEDULE 1 – Host fruit

Abiu	Chilli	Lime	Persimmon
Acerola	Citron	Loganberry	Plum
Apple	Cumquat	Longan	Plumcot
Apricot	Custard Apple	Loquat	Pomegranate
Avocado	Date	Lychee	Prickly Pear
Babaco	Durian	Mandarin	Pummelo
Banana	Eggplant	Mango	Quince
Black Sapote	Feijoa	Mangosteen	Rambutan
Blackberry	Fig	Medlar	Raspberry
Blueberry	Granadilla	Miracle Fruit	Rollinia
Boysenberry	Grape	Mulberry	Santol
Brazil Cherry	Grapefruit	Nashi	Sapodilla
Breadfruit	Grumichama	Nectarine	Shaddock
Caimito (Star Apple)	Guava	Orange	Soursop
Cape Gooseberry	Hog Plum	Passionfruit	Sweetsop (Sugar Apple)
Capsicum	Jaboticaba	Pawpaw	Strawberry
Carambola (Starfruit)	Jackfruit	Peach	Tamarillo
Cashew Apple	Jew Plum	Peacharine	Tangelo
Casimiro (White Sapote)	Ju jube	Pear	Tomato
Cherimoya	Kiwifruit	Pepino	Wax jambu (Rose Apple)
Cherry	Lemon		

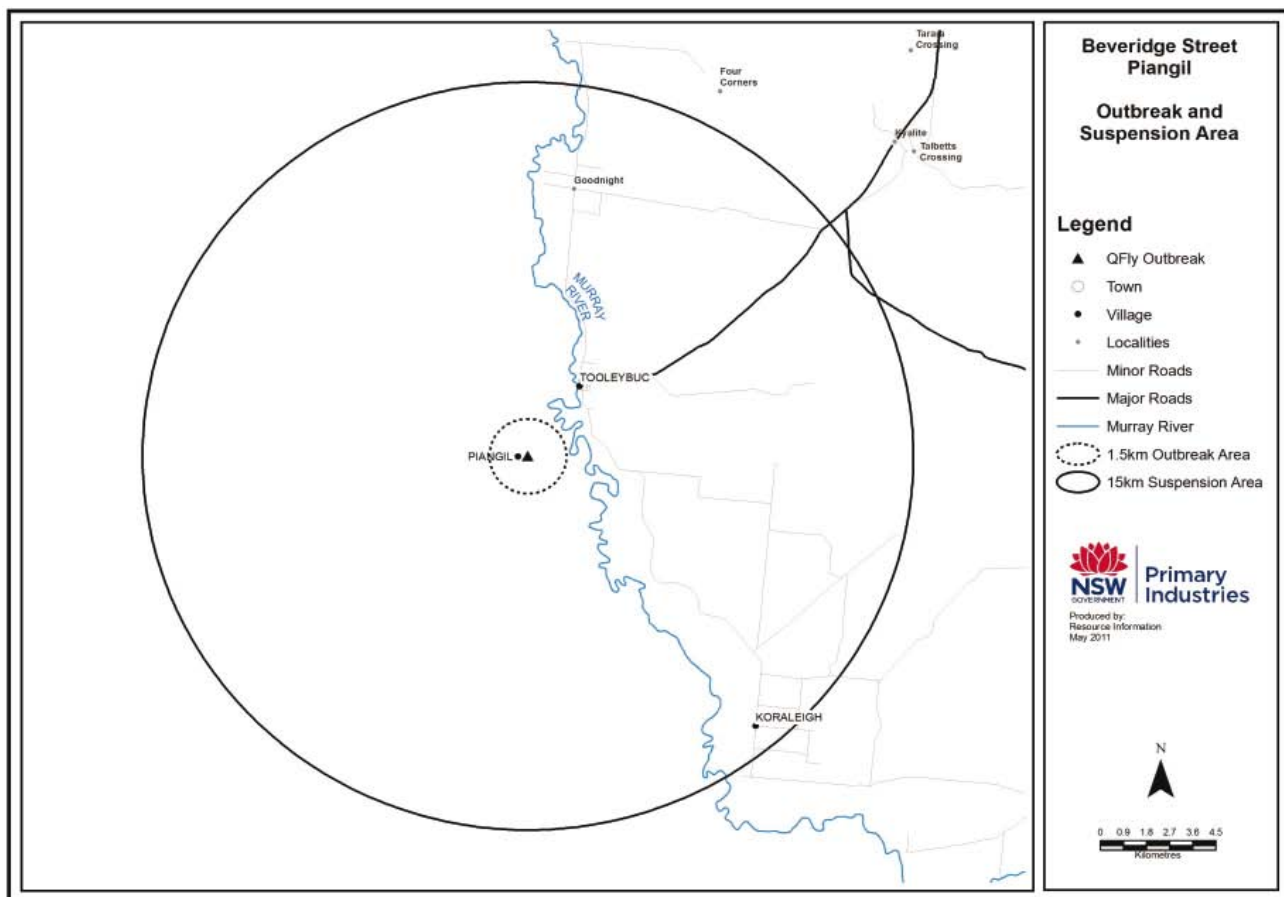
SCHEDULE 2 – Outbreak Area

The area within a 1.5 kilometre radius of the coordinates decimal degrees -35.05475 South and 143.3133 East, being the area within the 1.5 kilometre radius circle (broken line) in the map in Schedule 4.

SCHEDULE 3 – Suspension Area

The area within a 15 kilometre radius of coordinates decimal degrees -35.05475 South and 143.3133 East (excluding the Outbreak Area), being the area between the 1.5 kilometre radius circle (broken line) and the 15 kilometre radius circle (unbroken line) in the map in Schedule 4.

SCHEDULE 4 – Map of the Beveridge Street Piangil Outbreak Area and Suspension Area



## SCHEDULE 5 – Exceptions for movement of host fruit

**Host fruit that has received an approved treatment**

1. Movement of host fruit that has received an approved treatment prior to movement, subject to the following conditions:
  - (a) The owner or occupier of the property or facility from which the host fruit originates must ensure that the host fruit remains under secure conditions from post harvest to the time of dispatch and transport, except when impractical during packing and grading activities; and
  - (b) Prior to movement, the owner or occupier of the property or facility from which the host fruit originates must ensure that:
    - (i) any used packaging or coverings containing host fruit are free of soil, plant residues and other organic matter; and
    - (ii) in the case of host fruit that has been consigned as a lot for the purpose of producing smaller packs of host fruit and has been repacked in smaller packs, the host fruit has been received, handled, stored and repacked under secure conditions which prevent infestation by Queensland fruit fly; and
    - (iii) any individual package contains only one kind of host fruit; and
    - (iv) all previous incorrect information displayed on the outer covering of the package is removed and the outer covering is legibly marked with the following information:
      - (A) the district of production; and
      - (B) the name, address, postcode and the State or Territory of both the grower and the packer; or where the business is sourcing from multiple growers, the name, address, postcode and the State or Territory of the packer; and
      - (C) a brief description of the contents of the package;or
  - (v) where the host fruit originates from a property or facility which is owned or occupied by a business accredited under a Certification Assurance Arrangement, the host fruit is packed, labelled and certified in accordance with any conditions prescribed in the Certification Assurance Arrangement.

**Untreated host fruit for processing**

2. Movement of untreated host fruit for processing, subject to the following conditions:
  - (a) The owner or occupier of the property or facility from which the host fruit originates must ensure that the host fruit remains under secure conditions from post harvest to the time of dispatch and transport, except when impractical during packing and grading activities; and
  - (b) Prior to movement, the owner or occupier of the property or facility from which the host fruit originates must ensure:
    - (i) all bins or containers and any vehicles (‘‘transport vehicle’’) are free from all plant debris and soil prior to packing and loading; and
    - (ii) the host fruit is securely covered by a tarpaulin, shade cloth, bin cover or other covering or contained within the covered transport vehicle so as to prevent infestation by Queensland fruit fly and spillage during transportation; and
    - (iii) the host fruit must be loaded onto or into a transport vehicle on a hard surface and not within the orchard from which the host fruit was sourced; and
    - (iv) the transport vehicle is free of all soil and plant debris after loading; and
    - (v) the transport vehicle travels by the most direct route to the receiving processor; and
  - (c) The owner or occupier of the property or facility at which the host fruit is to be processed must ensure:
    - (i) the host fruit is processed within 24 hours of receipt; and
    - (ii) all measures to avoid spillage of host fruit are taken and where spillages occur, must be disposed of in a manner generally accepted as likely to prevent the spread of Queensland fruit fly; and
    - (iii) all processing wastes must be disinfested by heat or freezing or be buried.

**Outer Area host fruit on a direct journey through the Outbreak Area or Suspension Area into the Outer Area**

3. Movement of host fruit originating within the Outer Area and moving on a direct journey through the Outbreak Area or the Suspension Area into the Outer Area, subject to the following conditions:
  - (a) The owner or occupier of the property or facility from which the host fruit originates must ensure that the host fruit is securely transported by covering with a tarpaulin, shade cloth, bin cover or other covering or contained within the covered transport vehicle so as to prevent infestation by Queensland fruit fly and spillage during transportation.

**Untreated Suspension Area host fruit on a direct journey to an end destination having no restrictions on account of Queensland fruit fly**

4. Movement of host fruit originating within the Suspension Area and moving on a direct journey to an end destination which has no restrictions on account of Queensland fruit fly, subject to the following conditions:
  - (a) The owner or occupier of the property or facility from which the host fruit originates must ensure that the host fruit remains under secure conditions from post harvest to the time of dispatch and transport, except when impractical during packing and grading activities; and

- (b) Prior to movement, the owner or occupier of the property or facility from which the host fruit originates must ensure:
- (i) all bins or containers and any vehicles to be used for the transportation of host fruit (“transport vehicle”) are free from all plant debris and soil prior to packing and loading; and
  - (ii) the host fruit must be loaded onto or into a transport vehicle on a hard surface and not within the orchard from which the host fruit was sourced; and
  - (iii) the transport vehicle is free of all soil and plant debris after loading; and
  - (iv) the host fruit is transported under secure conditions that include:
    - (A) unvented packages or vented packages with the vents secured with mesh with a maximum aperture of 1.6mm prior to dispatch; or
    - (B) shrink-wrapped and sealed as a palletised unit; or
    - (C) fully enclosed under tarpaulins, shade cloth, bin cover or other covering which provides a maximum aperture of 1.6mm,
 so as to prevent infestation by Queensland fruit fly and spillage during transportation; and
  - (v) the transport vehicle travels by the most direct route.

#### SCHEDULE 6 – Approved treatments for host fruit

##### Preharvest Treatment and Inspection

1. Tomatoes:
  - (a) treated preharvest with an application of dimethoate or fenthion or trichlorfon in accordance with all label directions for the control of Queensland fruit fly, and
  - (b) inspected postharvest at the rate of at least 1 package in every 100 or part thereof, and found free of fruit fly larvae and free of broken skin.
2. Capsicums and chillies:
  - (a) treated preharvest with an application of dimethoate in accordance with all label directions for the control of Queensland fruit fly, and
  - (b) inspected postharvest at the rate of at least 1 package in every 100 or part thereof, and found free of fruit fly larvae and free of broken skin.
3. Stonefruit:
  - (a) treated preharvest with an application of fenthion in accordance with all label directions for the control of Queensland fruit fly; and
  - (b) inspected postharvest at the rate of at least 1 package in every 100 or part thereof, and found free of fruit fly larvae and free of broken skin.
4. Table grapes:
  - (a) treated preharvest for the control of Queensland fruit fly, with a program of:
    - (i) bait sprays with an insecticide containing 0.24 g/L spinosad as the only active constituent in accordance with all label directions; or
    - (ii) bait sprays with an insecticide containing 1150 g/L maldison as the only active constituent in accordance with all label and APVMA permit (PER12359) directions; or
    - (iii) cover sprays using an insecticide containing 550 g/L fenthion as the only active constituent in accordance with all label and APVMA permit (PER11643) directions; and
  - (b) inspected postharvest where a sample of the fruit is inspected and found free of fruit fly larvae and free of broken skin.

##### Postharvest Dimethoate Dip

5. Any host fruit, excluding capsicum (hollow-fruited), chilli (hollow-fruited), cumquat and strawberries, treated with a postharvest dip using an insecticide containing 400 g/L dimethoate as its only active constituent in accordance with all label and APVMA permit (PER12074) directions; where dipping is the last treatment before packing except in the case of:
  - (a) Citrus, where a non-recovery gloss wax coating and or a compatible fungicide as specified on the label may be applied within 24 hours of treatment; and
  - (b) Pomefruit, where a non-recovery gloss wax and or a compatible fungicide as specified on the label may be applied within 3 hours of treatment.

##### Postharvest Dimethoate Flood Spray

6. Any host fruit, excluding cumquat, eggplant and strawberries, treated with a postharvest flood spray using an insecticide containing 400 g/L dimethoate as its only active constituent in accordance with all label and APVMA permit (PER12074) directions, where spraying is the last treatment before packing except in the case of:
  - (a) Citrus, where a non-recovery gloss wax coating and or a compatible fungicide as specified on the label may be applied within 24 hours of treatment; and

- (b) Pomefruit, where a non-recovery gloss wax coating and or compatible fungicide as specified on the label may be applied within 3 hours of treatment.

**Postharvest Methyl Bromide Fumigation**

7. Any host fruit fumigated postharvest with a fumigant containing 1000 g/kg methyl bromide as its only active constituent in accordance with all label and APVMA permit (PER10699) directions, at the following rates:
- (a) 10°C – 14.9°C at 48 g/m<sup>3</sup> for 2 hours; or
  - (b) 15°C – 20.9°C at 40 g/m<sup>3</sup> for 2 hours; or
  - (c) 21°C – 25.9°C at 32 g/m<sup>3</sup> for 2 hours; or
  - (d) 26°C – 31.9°C at 24 g/m<sup>3</sup> for 2 hours.

**Postharvest Cold Treatment**

8. Any appropriate host fruit treated postharvest at a temperature of:
- (a) 0°C ± 0.5°C for a minimum of 14 days; or
  - (b) 1°C – 3°C ± 0.5°C for a minimum of 16 days (Lemons minimum 14 days).

Dated this 17th day of May 2011.

SATENDRA KUMAR,  
Director, Plant Biosecurity,  
Department of Industry and Investment

Note: The Department's reference is O-360

**PLANT DISEASES (FRUIT FLY OUTBREAK, YANCO NTN 2495) ORDER 2011**

under the Plant Diseases Act 1924

I, SATENDRA KUMAR, Director Plant Biosecurity of the Department of Industry and Investment, with the delegated authority of the Minister for Primary Industries in pursuance of section 3A of the Plant Diseases Act 1924 (“the Act”), and in pursuance of section 4 of the Act being of the opinion that the importation, introduction or bringing of host fruit into specified portions of New South Wales is likely to introduce the pest Queensland fruit fly (*Bactrocera tryoni*) into specified portions of New South Wales, make the following Order regulating the importation, introduction or bringing of host fruit into specified portions of New South Wales.

**1 Name of Order**

This Order is the Plant Diseases (Fruit Fly Outbreak, Yanco NTN 2495) Order 2011.

**2 Commencement**

This Order commences on the date it is published in the *NSW Government Gazette*.

**3 Interpretation**

(a) In this Order:

**approved treatment** means a treatment or schedule of treatments relevant to the type of host fruit or manner of harvest as specified in Schedule 6.

**APVMA** means the Australian Pesticides and Veterinary Medicines Authority.

**authorised person** means an inspector or a person authorised pursuant to section 11 (3) of the Act.

**certificate** means a Plant Health Certificate or a Plant Health Assurance Certificate.

**Certification Assurance Arrangement** means an arrangement approved by the Department which enables a business accredited under the arrangement to certify that certain quarantine requirements have been satisfied for the movement of host fruit to interstate and/or intrastate markets.

Note: An example of an approved Certification Assurance Arrangement is the Interstate Certification Assurance (ICA) Scheme.

**Department** means Industry and Investment, NSW – Primary Industries.

**free of broken skin** means the skin has no preharvest cracks, punctures, pulled stems or other breaks which penetrate through the skin and that have not healed with callus tissue.

**host fruit** means the fruit specified in Schedule 1, being fruit which is susceptible to infestation by Queensland fruit fly.

**lot** means a discrete quantity of fruit received from one grower at one time.

**NTN** means national trap number.

**Outbreak Area** means the portion of New South Wales described in Schedule 2.

**Outer Area** means the portion of New South Wales known as the NSW Fruit Fly Exclusion Zone, as specified in Proclamation P184 published in *NSW Government Gazette* No. 152 of 28 November 2008 at pages 11434 to 11435, excluding the Outbreak Area and the Suspension Area.

**Plant Health Assurance Certificate** means a certificate issued by a business accredited under a Certification Assurance Arrangement.

**Plant Health Certificate** means a certificate issued by an authorised person.

**Queensland fruit fly** means the pest *Bactrocera tryoni* (Froggatt).

**Suspension Area** means the portion of New South Wales described in Schedule 3.

**the Act** means the Plant Diseases Act 1924.

Note: **covering** or **package**, **inspector**, **occupier** and **owner** all have the same meaning as in the Act.

(b) In this Order, longitude and latitude coordinates are decimal degrees based upon the GDA 94 datum.

**4 Regulation of the movement of host fruit**

Pursuant to section 4 (1) of the Act the importation, introduction or bringing of host fruit into specified portions of New South Wales is regulated as follows:

(a) Host fruit that originates from or has moved through:

(i) the Outbreak Area must not be moved into the Suspension Area or the Outer Area;

(ii) the Suspension Area must not be moved into the Outer Area,

except for such movements as are specified in Schedule 5 and which comply with the relevant conditions of exception set out in Schedule 5; and

(b) The movement of any host fruit in accordance with Schedule 5 must be accompanied by a certificate:

(i) specifying the origin of the host fruit; and

(ii) in the case of a Plant Health Certificate, certifying that the host fruit has been treated in the manner specified in Schedule 6; and

(iii) in the case of a Plant Health Assurance Certificate, certifying that the host fruit originates from a property or facility which is owned or occupied by a business accredited under a Certification Assurance Arrangement.



SCHEDULE 1 – Host fruit

Abiu	Chilli	Lime	Persimmon
Acerola	Citron	Loganberry	Plum
Apple	Cumquat	Longan	Plumcot
Apricot	Custard Apple	Loquat	Pomegranate
Avocado	Date	Lychee	Prickly Pear
Babaco	Durian	Mandarin	Pummelo
Banana	Eggplant	Mango	Quince
Black Sapote	Feijoa	Mangosteen	Rambutan
Blackberry	Fig	Medlar	Raspberry
Blueberry	Granadilla	Miracle Fruit	Rollinia
Boysenberry	Grape	Mulberry	Santol
Brazil Cherry	Grapefruit	Nashi	Sapodilla
Breadfruit	Grumichama	Nectarine	Shaddock
Caimito (Star Apple)	Guava	Orange	Soursop
Cape Gooseberry	Hog Plum	Passionfruit	Sweetsop (Sugar Apple)
Capsicum	Jaboticaba	Pawpaw	Strawberry
Carambola (Starfruit)	Jackfruit	Peach	Tamarillo
Cashew Apple	Jew Plum	Peacharine	Tangelo
Casimiro (White Sapote)	Ju jube	Pear	Tomato
Cherimoya	Kiwifruit	Pepino	Wax jambu (Rose Apple)
Cherry	Lemon		

SCHEDULE 2 – Outbreak Area

The area within a 1.5 kilometre radius of the coordinates decimal degrees -34.6148 South and 146.4182 East, being the area within the 1.5 kilometre radius circle (broken line) in the map in Schedule 4.

SCHEDULE 3 – Suspension Area

The area within a 15 kilometre radius of coordinates decimal degrees -34.6148 South and 146.4182 East (excluding the Outbreak Area), being the area between the 1.5 kilometre radius circle (broken line) and the 15 kilometre radius circle (unbroken line) in the map in Schedule 4.

SCHEDULE 4 – Map of the Yanco NTN 2495 Outbreak Area and Suspension Area



## SCHEDULE 5 – Exceptions for movement of host fruit

**Host fruit that has received an approved treatment**

1. Movement of host fruit that has received an approved treatment prior to movement, subject to the following conditions:
  - (a) The owner or occupier of the property or facility from which the host fruit originates must ensure that the host fruit remains under secure conditions from post harvest to the time of dispatch and transport, except when impractical during packing and grading activities; and
  - (b) Prior to movement, the owner or occupier of the property or facility from which the host fruit originates must ensure that:
    - (i) any used packaging or coverings containing host fruit are free of soil, plant residues and other organic matter; and
    - (ii) in the case of host fruit that has been consigned as a lot for the purpose of producing smaller packs of host fruit and has been repacked in smaller packs, the host fruit has been received, handled, stored and repacked under secure conditions which prevent infestation by Queensland fruit fly; and
    - (iii) any individual package contains only one kind of host fruit; and
    - (iv) all previous incorrect information displayed on the outer covering of the package is removed and the outer covering is legibly marked with the following information:
      - (A) the district of production; and
      - (B) the name, address, postcode and the State or Territory of both the grower and the packer; or where the business is sourcing from multiple growers, the name, address, postcode and the State or Territory of the packer; and
      - (C) a brief description of the contents of the package;or
  - (v) where the host fruit originates from a property or facility which is owned or occupied by a business accredited under a Certification Assurance Arrangement, the host fruit is packed, labelled and certified in accordance with any conditions prescribed in the Certification Assurance Arrangement.

**Untreated host fruit for processing**

2. Movement of untreated host fruit for processing, subject to the following conditions:
  - (a) The owner or occupier of the property or facility from which the host fruit originates must ensure that the host fruit remains under secure conditions from post harvest to the time of dispatch and transport, except when impractical during packing and grading activities; and
  - (b) Prior to movement, the owner or occupier of the property or facility from which the host fruit originates must ensure:
    - (i) all bins or containers and any vehicles (‘‘transport vehicle’’) are free from all plant debris and soil prior to packing and loading; and
    - (ii) the host fruit is securely covered by a tarpaulin, shade cloth, bin cover or other covering or contained within the covered transport vehicle so as to prevent infestation by Queensland fruit fly and spillage during transportation; and
    - (iii) the host fruit must be loaded onto or into a transport vehicle on a hard surface and not within the orchard from which the host fruit was sourced; and
    - (iv) the transport vehicle is free of all soil and plant debris after loading; and
    - (v) the transport vehicle travels by the most direct route to the receiving processor; and
  - (c) The owner or occupier of the property or facility at which the host fruit is to be processed must ensure:
    - (i) the host fruit is processed within 24 hours of receipt; and
    - (ii) all measures to avoid spillage of host fruit are taken and where spillages occur, must be disposed of in a manner generally accepted as likely to prevent the spread of Queensland fruit fly; and
    - (iii) all processing wastes must be disinfested by heat or freezing or be buried.

**Outer Area host fruit on a direct journey through the Outbreak Area or Suspension Area into the Outer Area**

3. Movement of host fruit originating within the Outer Area and moving on a direct journey through the Outbreak Area or the Suspension Area into the Outer Area, subject to the following conditions:
  - (a) The owner or occupier of the property or facility from which the host fruit originates must ensure that the host fruit is securely transported by covering with a tarpaulin, shade cloth, bin cover or other covering or contained within the covered transport vehicle so as to prevent infestation by Queensland fruit fly and spillage during transportation.

**Untreated Suspension Area host fruit on a direct journey to an end destination having no restrictions on account of Queensland fruit fly**

4. Movement of host fruit originating within the Suspension Area and moving on a direct journey to an end destination which has no restrictions on account of Queensland fruit fly, subject to the following conditions:
  - (a) The owner or occupier of the property or facility from which the host fruit originates must ensure that the host fruit remains under secure conditions from post harvest to the time of dispatch and transport, except when impractical during packing and grading activities; and

- (b) Prior to movement, the owner or occupier of the property or facility from which the host fruit originates must ensure:
- (i) all bins or containers and any vehicles to be used for the transportation of host fruit (“transport vehicle”) are free from all plant debris and soil prior to packing and loading; and
  - (ii) the host fruit must be loaded onto or into a transport vehicle on a hard surface and not within the orchard from which the host fruit was sourced; and
  - (iii) the transport vehicle is free of all soil and plant debris after loading; and
  - (iv) the host fruit is transported under secure conditions that include:
    - (A) unvented packages or vented packages with the vents secured with mesh with a maximum aperture of 1.6mm prior to dispatch; or
    - (B) shrink-wrapped and sealed as a palletised unit; or
    - (C) fully enclosed under tarpaulins, shade cloth, bin cover or other covering which provides a maximum aperture of 1.6mm,
 so as to prevent infestation by Queensland fruit fly and spillage during transportation; and
  - (v) the transport vehicle travels by the most direct route.

#### SCHEDULE 6 – Approved treatments for host fruit

##### Preharvest Treatment and Inspection

1. Tomatoes:
  - (a) treated preharvest with an application of dimethoate or fenthion or trichlorfon in accordance with all label directions for the control of Queensland fruit fly, and
  - (b) inspected postharvest at the rate of at least 1 package in every 100 or part thereof, and found free of fruit fly larvae and free of broken skin.
2. Capsicums and chillies:
  - (a) treated preharvest with an application of dimethoate in accordance with all label directions for the control of Queensland fruit fly, and
  - (b) inspected postharvest at the rate of at least 1 package in every 100 or part thereof, and found free of fruit fly larvae and free of broken skin.
3. Stonefruit:
  - (a) treated preharvest with an application of fenthion in accordance with all label directions for the control of Queensland fruit fly; and
  - (b) inspected postharvest at the rate of at least 1 package in every 100 or part thereof, and found free of fruit fly larvae and free of broken skin.
4. Table grapes:
  - (a) treated preharvest for the control of Queensland fruit fly, with a program of:
    - (i) bait sprays with an insecticide containing 0.24 g/L spinosad as the only active constituent in accordance with all label directions; or
    - (ii) bait sprays with an insecticide containing 1150 g/L maldison as the only active constituent in accordance with all label and APVMA permit (PER12359) directions; or
    - (iii) cover sprays using an insecticide containing 550 g/L fenthion as the only active constituent in accordance with all label and APVMA permit (PER11643) directions; and
  - (b) inspected postharvest where a sample of the fruit is inspected and found free of fruit fly larvae and free of broken skin.

##### Postharvest Dimethoate Dip

5. Any host fruit, excluding capsicum (hollow-fruited), chilli (hollow-fruited), cumquat and strawberries, treated with a postharvest dip using an insecticide containing 400 g/L dimethoate as its only active constituent in accordance with all label and APVMA permit (PER12074) directions; where dipping is the last treatment before packing except in the case of:
  - (a) Citrus, where a non-recovery gloss wax coating and or a compatible fungicide as specified on the label may be applied within 24 hours of treatment; and
  - (b) Pomefruit, where a non-recovery gloss wax and or a compatible fungicide as specified on the label may be applied within 3 hours of treatment.

##### Postharvest Dimethoate Flood Spray

6. Any host fruit, excluding cumquat, eggplant and strawberries, treated with a postharvest flood spray using an insecticide containing 400 g/L dimethoate as its only active constituent in accordance with all label and APVMA permit (PER12074) directions, where spraying is the last treatment before packing except in the case of:
  - (a) Citrus, where a non-recovery gloss wax coating and or a compatible fungicide as specified on the label may be applied within 24 hours of treatment; and

- (b) Pomefruit, where a non-recovery gloss wax coating and or compatible fungicide as specified on the label may be applied within 3 hours of treatment.

**Postharvest Methyl Bromide Fumigation**

7. Any host fruit fumigated postharvest with a fumigant containing 1000 g/kg methyl bromide as its only active constituent in accordance with all label and APVMA permit (PER10699) directions, at the following rates:
- (a) 10°C – 14.9°C at 48 g/m<sup>3</sup> for 2 hours; or
  - (b) 15°C – 20.9°C at 40 g/m<sup>3</sup> for 2 hours; or
  - (c) 21°C – 25.9°C at 32 g/m<sup>3</sup> for 2 hours; or
  - (d) 26°C – 31.9°C at 24 g/m<sup>3</sup> for 2 hours.

**Postharvest Cold Treatment**

8. Any appropriate host fruit treated postharvest at a temperature of:
- (a) 0°C ± 0.5°C for a minimum of 14 days; or
  - (b) 1°C – 3°C ± 0.5°C for a minimum of 16 days (Lemons minimum 14 days).

Dated this 17th day of May 2011.

SATENDRA KUMAR,  
Director, Plant Biosecurity,  
Department of Industry and Investment

Note: The Department's reference is O-359

## PLANT DISEASES (FRUIT FLY OUTBREAK, WAMOON NTN 2422) ORDER 2011

under the Plant Diseases Act 1924

I, SATENDRA KUMAR, Director Plant Biosecurity of the Department of Industry and Investment, with the delegated authority of the Minister for Primary Industries in pursuance of section 3A of the Plant Diseases Act 1924 (“the Act”), and in pursuance of section 4 of the Act being of the opinion that the importation, introduction or bringing of host fruit into specified portions of New South Wales is likely to introduce the pest Queensland fruit fly (*Bactrocera tryoni*) into specified portions of New South Wales, make the following Order regulating the importation, introduction or bringing of host fruit into specified portions of New South Wales.

### 1 Name of Order

This Order is the Plant Diseases (Fruit Fly Outbreak, Wamoon NTN 2422) Order 2011.

### 2 Commencement

This Order commences on the date it is published in the *NSW Government Gazette*.

### 3 Interpretation

(a) In this Order:

**approved treatment** means a treatment or schedule of treatments relevant to the type of host fruit or manner of harvest as specified in Schedule 6.

**APVMA** means the Australian Pesticides and Veterinary Medicines Authority.

**authorised person** means an inspector or a person authorised pursuant to section 11 (3) of the Act.

**certificate** means a Plant Health Certificate or a Plant Health Assurance Certificate.

**Certification Assurance Arrangement** means an arrangement approved by the Department which enables a business accredited under the arrangement to certify that certain quarantine requirements have been satisfied for the movement of host fruit to interstate and/or intrastate markets.

Note: An example of an approved Certification Assurance Arrangement is the Interstate Certification Assurance (ICA) Scheme.

**Department** means Industry and Investment, NSW – Primary Industries.

**free of broken skin** means the skin has no preharvest cracks, punctures, pulled stems or other breaks which penetrate through the skin and that have not healed with callus tissue.

**host fruit** means the fruit specified in Schedule 1, being fruit which is susceptible to infestation by Queensland fruit fly.

**lot** means a discrete quantity of fruit received from one grower at one time.

**NTN** means national trap number.

**Outbreak Area** means the portion of New South Wales described in Schedule 2.

**Outer Area** means the portion of New South Wales known as the NSW Fruit Fly Exclusion Zone, as specified in Proclamation P184 published in *NSW Government Gazette* No. 152 of 28 November 2008 at pages 11434 to 11435, excluding the Outbreak Area and the Suspension Area.

**Plant Health Assurance Certificate** means a certificate issued by a business accredited under a Certification Assurance Arrangement.

**Plant Health Certificate** means a certificate issued by an authorised person.

**Queensland fruit fly** means the pest *Bactrocera tryoni* (Froggatt).

**Suspension Area** means the portion of New South Wales described in Schedule 3.

**the Act** means the Plant Diseases Act 1924.

Note: **covering** or **package**, **inspector**, **occupier** and **owner** all have the same meaning as in the Act.

(b) In this Order, longitude and latitude coordinates are decimal degrees based upon the GDA 94 datum.

### 4 Regulation of the movement of host fruit

Pursuant to section 4 (1) of the Act the importation, introduction or bringing of host fruit into specified portions of New South Wales is regulated as follows:

(a) Host fruit that originates from or has moved through:

(i) the Outbreak Area must not be moved into the Suspension Area or the Outer Area;

(ii) the Suspension Area must not be moved into the Outer Area,

except for such movements as are specified in Schedule 5 and which comply with the relevant conditions of exception set out in Schedule 5; and

(b) The movement of any host fruit in accordance with Schedule 5 must be accompanied by a certificate:

(i) specifying the origin of the host fruit; and

(ii) in the case of a Plant Health Certificate, certifying that the host fruit has been treated in the manner specified in Schedule 6; and

(iii) in the case of a Plant Health Assurance Certificate, certifying that the host fruit originates from a property or facility which is owned or occupied by a business accredited under a Certification Assurance Arrangement.



SCHEDULE 1 – Host fruit

Abiu	Chilli	Lime	Persimmon
Acerola	Citron	Loganberry	Plum
Apple	Cumquat	Longan	Plumcot
Apricot	Custard Apple	Loquat	Pomegranate
Avocado	Date	Lychee	Prickly Pear
Babaco	Durian	Mandarin	Pummelo
Banana	Eggplant	Mango	Quince
Black Sapote	Feijoa	Mangosteen	Rambutan
Blackberry	Fig	Medlar	Raspberry
Blueberry	Granadilla	Miracle Fruit	Rollinia
Boysenberry	Grape	Mulberry	Santol
Brazil Cherry	Grapefruit	Nashi	Sapodilla
Breadfruit	Grumichama	Nectarine	Shaddock
Caimito (Star Apple)	Guava	Orange	Soursop
Cape Gooseberry	Hog Plum	Passionfruit	Sweetsop (Sugar Apple)
Capsicum	Jaboticaba	Pawpaw	Strawberry
Carambola (Starfruit)	Jackfruit	Peach	Tamarillo
Cashew Apple	Jew Plum	Peacharine	Tangelo
Casimiro (White Sapote)	Ju jube	Pear	Tomato
Cherimoya	Kiwifruit	Pepino	Wax jambu (Rose Apple)
Cherry	Lemon		

SCHEDULE 2 – Outbreak Area

The area within a 1.5 kilometre radius of the coordinates decimal degrees -34.549717 South and 146.371 East, being the area within the 1.5 kilometre radius circle (broken line) in the map in Schedule 4.

SCHEDULE 3 – Suspension Area

The area within a 15 kilometre radius of coordinates decimal degrees -34.549717 South and 146.371 East (excluding the Outbreak Area), being the area between the 1.5 kilometre radius circle (broken line) and the 15 kilometre radius circle (unbroken line) in the map in Schedule 4.

SCHEDULE 4 – Map of the Wamoon NTN 2422 Outbreak Area and Suspension Area



## SCHEDULE 5 – Exceptions for movement of host fruit

**Host fruit that has received an approved treatment**

1. Movement of host fruit that has received an approved treatment prior to movement, subject to the following conditions:
  - (a) The owner or occupier of the property or facility from which the host fruit originates must ensure that the host fruit remains under secure conditions from post harvest to the time of dispatch and transport, except when impractical during packing and grading activities; and
  - (b) Prior to movement, the owner or occupier of the property or facility from which the host fruit originates must ensure that:
    - (i) any used packaging or coverings containing host fruit are free of soil, plant residues and other organic matter; and
    - (ii) in the case of host fruit that has been consigned as a lot for the purpose of producing smaller packs of host fruit and has been repacked in smaller packs, the host fruit has been received, handled, stored and repacked under secure conditions which prevent infestation by Queensland fruit fly; and
    - (iii) any individual package contains only one kind of host fruit; and
    - (iv) all previous incorrect information displayed on the outer covering of the package is removed and the outer covering is legibly marked with the following information:
      - (A) the district of production; and
      - (B) the name, address, postcode and the State or Territory of both the grower and the packer; or where the business is sourcing from multiple growers, the name, address, postcode and the State or Territory of the packer; and
      - (C) a brief description of the contents of the package;or
  - (v) where the host fruit originates from a property or facility which is owned or occupied by a business accredited under a Certification Assurance Arrangement, the host fruit is packed, labelled and certified in accordance with any conditions prescribed in the Certification Assurance Arrangement.

**Untreated host fruit for processing**

2. Movement of untreated host fruit for processing, subject to the following conditions:
  - (a) The owner or occupier of the property or facility from which the host fruit originates must ensure that the host fruit remains under secure conditions from post harvest to the time of dispatch and transport, except when impractical during packing and grading activities; and
  - (b) Prior to movement, the owner or occupier of the property or facility from which the host fruit originates must ensure:
    - (i) all bins or containers and any vehicles (‘‘transport vehicle’’) are free from all plant debris and soil prior to packing and loading; and
    - (ii) the host fruit is securely covered by a tarpaulin, shade cloth, bin cover or other covering or contained within the covered transport vehicle so as to prevent infestation by Queensland fruit fly and spillage during transportation; and
    - (iii) the host fruit must be loaded onto or into a transport vehicle on a hard surface and not within the orchard from which the host fruit was sourced; and
    - (iv) the transport vehicle is free of all soil and plant debris after loading; and
    - (v) the transport vehicle travels by the most direct route to the receiving processor; and
  - (c) The owner or occupier of the property or facility at which the host fruit is to be processed must ensure:
    - (i) the host fruit is processed within 24 hours of receipt; and
    - (ii) all measures to avoid spillage of host fruit are taken and where spillages occur, must be disposed of in a manner generally accepted as likely to prevent the spread of Queensland fruit fly; and
    - (iii) all processing wastes must be disinfested by heat or freezing or be buried.

**Outer Area host fruit on a direct journey through the Outbreak Area or Suspension Area into the Outer Area**

3. Movement of host fruit originating within the Outer Area and moving on a direct journey through the Outbreak Area or the Suspension Area into the Outer Area, subject to the following conditions:
  - (a) The owner or occupier of the property or facility from which the host fruit originates must ensure that the host fruit is securely transported by covering with a tarpaulin, shade cloth, bin cover or other covering or contained within the covered transport vehicle so as to prevent infestation by Queensland fruit fly and spillage during transportation.

**Untreated Suspension Area host fruit on a direct journey to an end destination having no restrictions on account of Queensland fruit fly**

4. Movement of host fruit originating within the Suspension Area and moving on a direct journey to an end destination which has no restrictions on account of Queensland fruit fly, subject to the following conditions:
  - (a) The owner or occupier of the property or facility from which the host fruit originates must ensure that the host fruit remains under secure conditions from post harvest to the time of dispatch and transport, except when impractical during packing and grading activities; and

- (b) Prior to movement, the owner or occupier of the property or facility from which the host fruit originates must ensure:
- (i) all bins or containers and any vehicles to be used for the transportation of host fruit (“transport vehicle”) are free from all plant debris and soil prior to packing and loading; and
  - (ii) the host fruit must be loaded onto or into a transport vehicle on a hard surface and not within the orchard from which the host fruit was sourced; and
  - (iii) the transport vehicle is free of all soil and plant debris after loading; and
  - (iv) the host fruit is transported under secure conditions that include:
    - (A) unvented packages or vented packages with the vents secured with mesh with a maximum aperture of 1.6mm prior to dispatch; or
    - (B) shrink-wrapped and sealed as a palletised unit; or
    - (C) fully enclosed under tarpaulins, shade cloth, bin cover or other covering which provides a maximum aperture of 1.6mm,
 so as to prevent infestation by Queensland fruit fly and spillage during transportation; and
  - (v) the transport vehicle travels by the most direct route.

#### SCHEDULE 6 – Approved treatments for host fruit

##### Preharvest Treatment and Inspection

1. Tomatoes:
  - (a) treated preharvest with an application of dimethoate or fenthion or trichlorfon in accordance with all label directions for the control of Queensland fruit fly, and
  - (b) inspected postharvest at the rate of at least 1 package in every 100 or part thereof, and found free of fruit fly larvae and free of broken skin.
2. Capsicums and chillies:
  - (a) treated preharvest with an application of dimethoate in accordance with all label directions for the control of Queensland fruit fly, and
  - (b) inspected postharvest at the rate of at least 1 package in every 100 or part thereof, and found free of fruit fly larvae and free of broken skin.
3. Stonefruit:
  - (a) treated preharvest with an application of fenthion in accordance with all label directions for the control of Queensland fruit fly; and
  - (b) inspected postharvest at the rate of at least 1 package in every 100 or part thereof, and found free of fruit fly larvae and free of broken skin.
4. Table grapes:
  - (a) treated preharvest for the control of Queensland fruit fly, with a program of:
    - (i) bait sprays with an insecticide containing 0.24 g/L spinosad as the only active constituent in accordance with all label directions; or
    - (ii) bait sprays with an insecticide containing 1150 g/L maldison as the only active constituent in accordance with all label and APVMA permit (PER12359) directions; or
    - (iii) cover sprays using an insecticide containing 550 g/L fenthion as the only active constituent in accordance with all label and APVMA permit (PER11643) directions; and
  - (b) inspected postharvest where a sample of the fruit is inspected and found free of fruit fly larvae and free of broken skin.

##### Postharvest Dimethoate Dip

5. Any host fruit, excluding capsicum (hollow-fruited), chilli (hollow-fruited), cumquat and strawberries, treated with a postharvest dip using an insecticide containing 400 g/L dimethoate as its only active constituent in accordance with all label and APVMA permit (PER12074) directions; where dipping is the last treatment before packing except in the case of:
  - (a) Citrus, where a non-recovery gloss wax coating and or a compatible fungicide as specified on the label may be applied within 24 hours of treatment; and
  - (b) Pomefruit, where a non-recovery gloss wax and or a compatible fungicide as specified on the label may be applied within 3 hours of treatment.

##### Postharvest Dimethoate Flood Spray

6. Any host fruit, excluding cumquat, eggplant and strawberries, treated with a postharvest flood spray using an insecticide containing 400 g/L dimethoate as its only active constituent in accordance with all label and APVMA permit (PER12074) directions, where spraying is the last treatment before packing except in the case of:
  - (a) Citrus, where a non-recovery gloss wax coating and or a compatible fungicide as specified on the label may be applied within 24 hours of treatment; and

- (b) Pomefruit, where a non-recovery gloss wax coating and or compatible fungicide as specified on the label may be applied within 3 hours of treatment.

**Postharvest Methyl Bromide Fumigation**

7. Any host fruit fumigated postharvest with a fumigant containing 1000 g/kg methyl bromide as its only active constituent in accordance with all label and APVMA permit (PER10699) directions, at the following rates:
- (a) 10°C – 14.9°C at 48 g/m<sup>3</sup> for 2 hours; or
  - (b) 15°C – 20.9°C at 40 g/m<sup>3</sup> for 2 hours; or
  - (c) 21°C – 25.9°C at 32 g/m<sup>3</sup> for 2 hours; or
  - (d) 26°C – 31.9°C at 24 g/m<sup>3</sup> for 2 hours.

**Postharvest Cold Treatment**

8. Any appropriate host fruit treated postharvest at a temperature of:
- (a) 0°C ± 0.5°C for a minimum of 14 days; or
  - (b) 1°C – 3°C ± 0.5°C for a minimum of 16 days (Lemons minimum 14 days).

Dated this 17th day of May 2011.

SATENDRA KUMAR,  
Director, Plant Biosecurity,  
Department of Industry and Investment

Note: The Department's reference is O-347

**PLANT DISEASES (FRUIT FLY OUTBREAK, MAHER STREET, EUSTON) ORDER 2011**

under the Plant Diseases Act 1924

I, SATENDRA KUMAR, Director Plant Biosecurity of the Department of Industry and Investment, with the delegated authority of the Minister for Primary Industries in pursuance of section 3A of the Plant Diseases Act 1924 (“the Act”), and in pursuance of section 4 of the Act being of the opinion that the importation, introduction or bringing of host fruit into specified portions of New South Wales is likely to introduce the pest Queensland fruit fly (*Bactrocera tryoni*) into specified portions of New South Wales, make the following Order regulating the importation, introduction or bringing of host fruit into specified portions of New South Wales.

**1 Name of Order**

This Order is the Plant Diseases (Fruit Fly Outbreak, Maher Street, Euston) Order 2011.

**2 Commencement**

This Order commences on the date it is published in the *NSW Government Gazette*.

**3 Interpretation**

(a) In this Order:

**approved treatment** means a treatment or schedule of treatments relevant to the type of host fruit or manner of harvest as specified in Schedule 6.

**APVMA** means the Australian Pesticides and Veterinary Medicines Authority.

**authorised person** means an inspector or a person authorised pursuant to section 11 (3) of the Act.

**certificate** means a Plant Health Certificate or a Plant Health Assurance Certificate.

**Certification Assurance Arrangement** means an arrangement approved by the Department which enables a business accredited under the arrangement to certify that certain quarantine requirements have been satisfied for the movement of host fruit to interstate and/or intrastate markets.

Note: An example of an approved Certification Assurance Arrangement is the Interstate Certification Assurance (ICA) Scheme.

**Department** means Industry and Investment, NSW – Primary Industries.

**free of broken skin** means the skin has no preharvest cracks, punctures, pulled stems or other breaks which penetrate through the skin and that have not healed with callus tissue.

**host fruit** means the fruit specified in Schedule 1, being fruit which is susceptible to infestation by Queensland fruit fly.

**lot** means a discrete quantity of fruit received from one grower at one time.

**Outbreak Area** means the portion of New South Wales described in Schedule 2.

**Outer Area** means the portion of New South Wales known as the NSW Fruit Fly Exclusion Zone, as specified in Proclamation P184 published in *NSW Government Gazette* No. 152 of 28 November 2008 at pages 11434 to 11435, excluding the Outbreak Area and the Suspension Area.

**Plant Health Assurance Certificate** means a certificate issued by a business accredited under a Certification Assurance Arrangement.

**Plant Health Certificate** means a certificate issued by an authorised person.

**Queensland fruit fly** means the pest *Bactrocera tryoni* (Froggatt).

**Suspension Area** means the portion of New South Wales described in Schedule 3.

**the Act** means the Plant Diseases Act 1924.

Note: **covering** or **package**, **inspector**, **occupier** and **owner** all have the same meaning as in the Act.

(b) In this Order, longitude and latitude coordinates are decimal degrees based upon the GDA 94 datum.

**4 Regulation of the movement of host fruit**

Pursuant to section 4 (1) of the Act the importation, introduction or bringing of host fruit into specified portions of New South Wales is regulated as follows:

(a) Host fruit that originates from or has moved through:

(i) the Outbreak Area must not be moved into the Suspension Area or the Outer Area;

(ii) the Suspension Area must not be moved into the Outer Area,

except for such movements as are specified in Schedule 5 and which comply with the relevant conditions of exception set out in Schedule 5; and

(b) The movement of any host fruit in accordance with Schedule 5 must be accompanied by a certificate:

(i) specifying the origin of the host fruit; and

(ii) in the case of a Plant Health Certificate, certifying that the host fruit has been treated in the manner specified in Schedule 6; and

(iii) in the case of a Plant Health Assurance Certificate, certifying that the host fruit originates from a property or facility which is owned or occupied by a business accredited under a Certification Assurance Arrangement.

SCHEDULE 1 – Host fruit

Abiu	Chilli	Lime	Persimmon
Acerola	Citron	Loganberry	Plum
Apple	Cumquat	Longan	Plumcot
Apricot	Custard Apple	Loquat	Pomegranate
Avocado	Date	Lychee	Prickly Pear
Babaco	Durian	Mandarin	Pummelo
Banana	Eggplant	Mango	Quince
Black Sapote	Feijoa	Mangosteen	Rambutan
Blackberry	Fig	Medlar	Raspberry
Blueberry	Granadilla	Miracle Fruit	Rollinia
Boysenberry	Grape	Mulberry	Santol
Brazil Cherry	Grapefruit	Nashi	Sapodilla
Breadfruit	Grumichama	Nectarine	Shaddock
Caimito (Star Apple)	Guava	Orange	Soursop
Cape Gooseberry	Hog Plum	Passionfruit	Sweetsop (Sugar Apple)
Capsicum	Jaboticaba	Pawpaw	Strawberry
Carambola (Starfruit)	Jackfruit	Peach	Tamarillo
Cashew Apple	Jew Plum	Peacharine	Tangelo
Casimiro (White Sapote)	Ju jube	Pear	Tomato
Cherimoya	Kiwifruit	Pepino	Wax jambu (Rose Apple)
Cherry	Lemon		

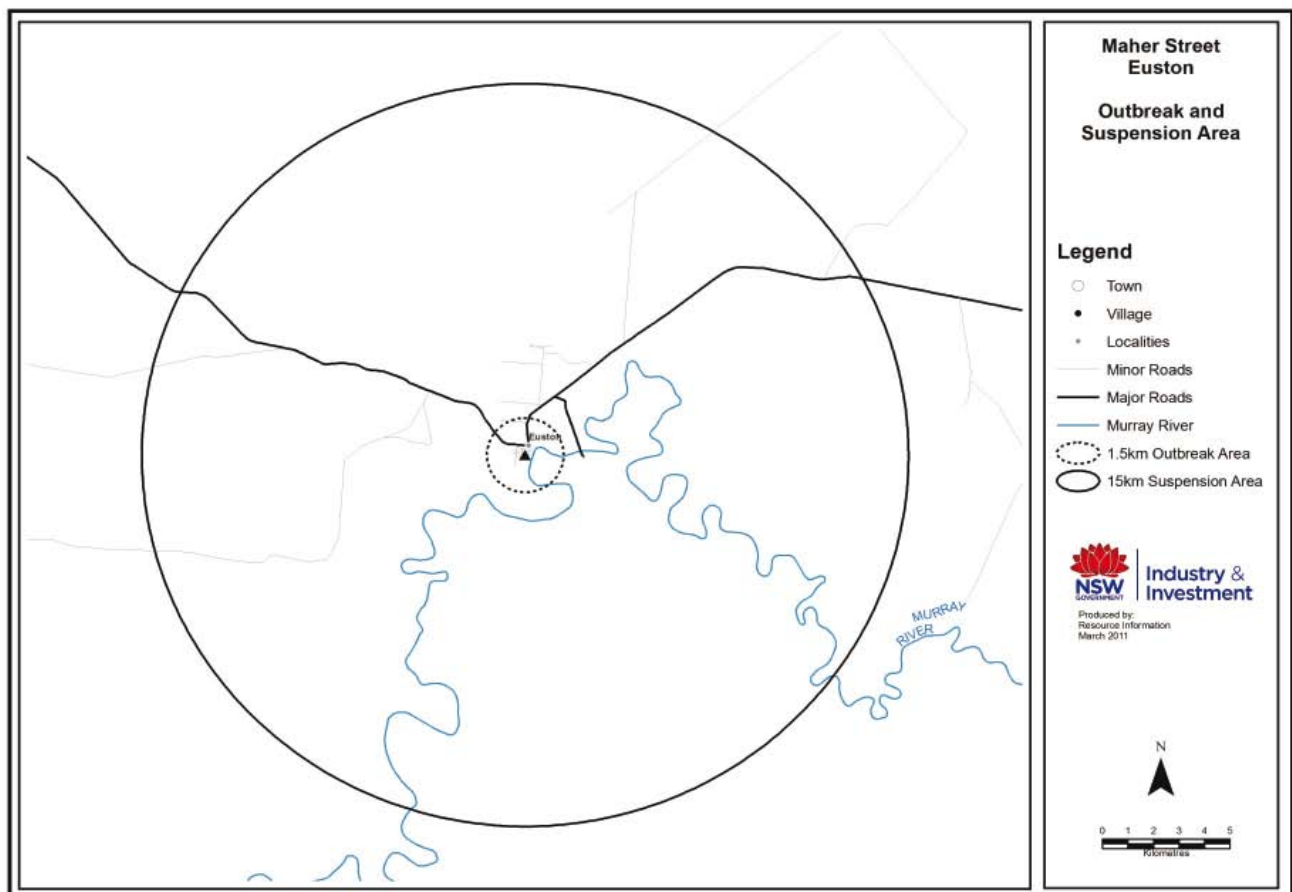
SCHEDULE 2 – Outbreak Area

The area within a 1.5 kilometre radius of the coordinates decimal degrees -34.578474 South and 142.743534 East, being the area within the 1.5 kilometre radius circle (broken line) in the map in Schedule 4.

SCHEDULE 3 – Suspension Area

The area within a 15 kilometre radius of coordinates decimal degrees -34.578474 South and 142.743534 East (excluding the Outbreak Area), being the area between the 1.5 kilometre radius circle (broken line) and the 15 kilometre radius circle (unbroken line) in the map in Schedule 4.

SCHEDULE 4 – Map of the Maher Street, Euston Outbreak Area and Suspension Area





## SCHEDULE 5 – Exceptions for movement of host fruit

**Host fruit that has received an approved treatment**

1. Movement of host fruit that has received an approved treatment prior to movement, subject to the following conditions:
  - (a) The owner or occupier of the property or facility from which the host fruit originates must ensure that the host fruit remains under secure conditions from post harvest to the time of dispatch and transport, except when impractical during packing and grading activities; and
  - (b) Prior to movement, the owner or occupier of the property or facility from which the host fruit originates must ensure that:
    - (i) any used packaging or coverings containing host fruit are free of soil, plant residues and other organic matter; and
    - (ii) in the case of host fruit that has been consigned as a lot for the purpose of producing smaller packs of host fruit and has been repacked in smaller packs, the host fruit has been received, handled, stored and repacked under secure conditions which prevent infestation by Queensland fruit fly; and
    - (iii) any individual package contains only one kind of host fruit; and
    - (iv) all previous incorrect information displayed on the outer covering of the package is removed and the outer covering is legibly marked with the following information:
      - (A) the district of production; and
      - (B) the name, address, postcode and the State or Territory of both the grower and the packer; or where the business is sourcing from multiple growers, the name, address, postcode and the State or Territory of the packer; and
      - (C) a brief description of the contents of the package;or
  - (v) where the host fruit originates from a property or facility which is owned or occupied by a business accredited under a Certification Assurance Arrangement, the host fruit is packed, labelled and certified in accordance with any conditions prescribed in the Certification Assurance Arrangement.

**Untreated host fruit for processing**

2. Movement of untreated host fruit for processing, subject to the following conditions:
  - (a) The owner or occupier of the property or facility from which the host fruit originates must ensure that the host fruit remains under secure conditions from post harvest to the time of dispatch and transport, except when impractical during packing and grading activities; and
  - (b) Prior to movement, the owner or occupier of the property or facility from which the host fruit originates must ensure:
    - (i) all bins or containers and any vehicles (‘‘transport vehicle’’) are free from all plant debris and soil prior to packing and loading; and
    - (ii) the host fruit is securely covered by a tarpaulin, shade cloth, bin cover or other covering or contained within the covered transport vehicle so as to prevent infestation by Queensland fruit fly and spillage during transportation; and
    - (iii) the host fruit must be loaded onto or into a transport vehicle on a hard surface and not within the orchard from which the host fruit was sourced; and
    - (iv) the transport vehicle is free of all soil and plant debris after loading; and
    - (v) the transport vehicle travels by the most direct route to the receiving processor; and
  - (c) The owner or occupier of the property or facility at which the host fruit is to be processed must ensure:
    - (i) the host fruit is processed within 24 hours of receipt; and
    - (ii) all measures to avoid spillage of host fruit are taken and where spillages occur, must be disposed of in a manner generally accepted as likely to prevent the spread of Queensland fruit fly; and
    - (iii) all processing wastes must be disinfested by heat or freezing or be buried.

**Outer Area host fruit on a direct journey through the Outbreak Area or Suspension Area into the Outer Area**

3. Movement of host fruit originating within the Outer Area and moving on a direct journey through the Outbreak Area or the Suspension Area into the Outer Area, subject to the following conditions:
  - (a) The owner or occupier of the property or facility from which the host fruit originates must ensure that the host fruit is securely transported by covering with a tarpaulin, shade cloth, bin cover or other covering or contained within the covered transport vehicle so as to prevent infestation by Queensland fruit fly and spillage during transportation.

**Untreated Suspension Area host fruit on a direct journey to an end destination having no restrictions on account of Queensland fruit fly**

4. Movement of host fruit originating within the Suspension Area and moving on a direct journey to an end destination which has no restrictions on account of Queensland fruit fly, subject to the following conditions:
  - (a) The owner or occupier of the property or facility from which the host fruit originates must ensure that the host fruit remains under secure conditions from post harvest to the time of dispatch and transport, except when impractical during packing and grading activities; and

- (b) Prior to movement, the owner or occupier of the property or facility from which the host fruit originates must ensure:
- (i) all bins or containers and any vehicles to be used for the transportation of host fruit (“transport vehicle”) are free from all plant debris and soil prior to packing and loading; and
  - (ii) the host fruit must be loaded onto or into a transport vehicle on a hard surface and not within the orchard from which the host fruit was sourced; and
  - (iii) the transport vehicle is free of all soil and plant debris after loading; and
  - (iv) the host fruit is transported under secure conditions that include:
    - (A) unvented packages or vented packages with the vents secured with mesh with a maximum aperture of 1.6mm prior to dispatch; or
    - (B) shrink-wrapped and sealed as a palletised unit; or
    - (C) fully enclosed under tarpaulins, shade cloth, bin cover or other covering which provides a maximum aperture of 1.6mm,
 so as to prevent infestation by Queensland fruit fly and spillage during transportation; and
  - (v) the transport vehicle travels by the most direct route.

#### SCHEDULE 6 – Approved treatments for host fruit

##### Preharvest Treatment and Inspection

1. Tomatoes:
  - (a) treated preharvest with an application of dimethoate or fenthion or trichlorfon in accordance with all label directions for the control of Queensland fruit fly, and
  - (b) inspected postharvest at the rate of at least 1 package in every 100 or part thereof, and found free of fruit fly larvae and free of broken skin.
2. Capsicums and chillies:
  - (a) treated preharvest with an application of dimethoate in accordance with all label directions for the control of Queensland fruit fly, and
  - (b) inspected postharvest at the rate of at least 1 package in every 100 or part thereof, and found free of fruit fly larvae and free of broken skin.
3. Stonefruit:
  - (a) treated preharvest with an application of fenthion in accordance with all label directions for the control of Queensland fruit fly; and
  - (b) inspected postharvest at the rate of at least 1 package in every 100 or part thereof, and found free of fruit fly larvae and free of broken skin.
4. Table grapes:
  - (a) treated preharvest for the control of Queensland fruit fly, with a program of:
    - (i) bait sprays with an insecticide containing 0.24 g/L spinosad as the only active constituent in accordance with all label directions; or
    - (ii) bait sprays with an insecticide containing 1150 g/L maldison as the only active constituent in accordance with all label and APVMA permit (PER12359) directions; or
    - (iii) cover sprays using an insecticide containing 550 g/L fenthion as the only active constituent in accordance with all label and APVMA permit (PER11643) directions; and
  - (b) inspected postharvest where a sample of the fruit is inspected and found free of fruit fly larvae and free of broken skin.

##### Postharvest Dimethoate Dip

5. Any host fruit, excluding capsicum (hollow-fruited), chilli (hollow-fruited), cumquat and strawberries, treated with a postharvest dip using an insecticide containing 400 g/L dimethoate as its only active constituent in accordance with all label and APVMA permit (PER12074) directions; where dipping is the last treatment before packing except in the case of:
  - (a) Citrus, where a non-recovery gloss wax coating and or a compatible fungicide as specified on the label may be applied within 24 hours of treatment; and
  - (b) Pomefruit, where a non-recovery gloss wax and or a compatible fungicide as specified on the label may be applied within 3 hours of treatment.

##### Postharvest Dimethoate Flood Spray

6. Any host fruit, excluding cumquat, eggplant and strawberries, treated with a postharvest flood spray using an insecticide containing 400 g/L dimethoate as its only active constituent in accordance with all label and APVMA permit (PER12074) directions, where spraying is the last treatment before packing except in the case of:
  - (a) Citrus, where a non-recovery gloss wax coating and or a compatible fungicide as specified on the label may be applied within 24 hours of treatment; and

- (b) Pomefruit, where a non-recovery gloss wax coating and or compatible fungicide as specified on the label may be applied within 3 hours of treatment.

**Postharvest Methyl Bromide Fumigation**

7. Any host fruit fumigated postharvest with a fumigant containing 1000 g/kg methyl bromide as its only active constituent in accordance with all label and APVMA permit (PER10699) directions, at the following rates:
- (a) 10°C – 14.9°C at 48 g/m<sup>3</sup> for 2 hours; or
  - (b) 15°C – 20.9°C at 40 g/m<sup>3</sup> for 2 hours; or
  - (c) 21°C – 25.9°C at 32 g/m<sup>3</sup> for 2 hours; or
  - (d) 26°C – 31.9°C at 24 g/m<sup>3</sup> for 2 hours.

**Postharvest Cold Treatment**

8. Any appropriate host fruit treated postharvest at a temperature of:
- (a) 0°C ± 0.5°C for a minimum of 14 days; or
  - (b) 1°C – 3°C ± 0.5°C for a minimum of 16 days (Lemons minimum 14 days).

Dated this 17th day of May 2011.

SATENDRA KUMAR,  
Director, Plant Biosecurity,  
Department of Industry and Investment

Note: The Department's reference is O-346

**PLANT DISEASES (FRUIT FLY OUTBREAK, STONEY POINT NTN 2450) ORDER 2011**

under the Plant Diseases Act 1924

I, SATENDRA KUMAR, Director Plant Biosecurity of the Department of Industry and Investment, with the delegated authority of the Minister for Primary Industries in pursuance of section 3A of the Plant Diseases Act 1924 (“the Act”), and in pursuance of section 4 of the Act being of the opinion that the importation, introduction or bringing of host fruit into specified portions of New South Wales is likely to introduce the pest Queensland fruit fly (*Bactrocera tryoni*) into specified portions of New South Wales, make the following Order regulating the importation, introduction or bringing of host fruit into specified portions of New South Wales.

**1 Name of Order**

This Order is the Plant Diseases (Fruit Fly Outbreak, Stoney Point NTN 2450) Order 2011.

**2 Commencement**

This Order commences on the date it is published in the *NSW Government Gazette*.

**3 Interpretation**

(a) In this Order:

**approved treatment** means a treatment or schedule of treatments relevant to the type of host fruit or manner of harvest as specified in Schedule 6.

**APVMA** means the Australian Pesticides and Veterinary Medicines Authority.

**authorised person** means an inspector or a person authorised pursuant to section 11 (3) of the Act.

**certificate** means a Plant Health Certificate or a Plant Health Assurance Certificate.

**Certification Assurance Arrangement** means an arrangement approved by the Department which enables a business accredited under the arrangement to certify that certain quarantine requirements have been satisfied for the movement of host fruit to interstate and/or intrastate markets.

Note: An example of an approved Certification Assurance Arrangement is the Interstate Certification Assurance (ICA) Scheme.

**Department** means Industry and Investment, NSW – Primary Industries.

**free of broken skin** means the skin has no preharvest cracks, punctures, pulled stems or other breaks which penetrate through the skin and that have not healed with callus tissue.

**host fruit** means the fruit specified in Schedule 1, being fruit which is susceptible to infestation by Queensland fruit fly.

**lot** means a discrete quantity of fruit received from one grower at one time.

**NTN** means national trap number.

**Outbreak Area** means the portion of New South Wales described in Schedule 2.

**Outer Area** means the portion of New South Wales known as the NSW Fruit Fly Exclusion Zone, as specified in Proclamation P184 published in *NSW Government Gazette* No. 152 of 28 November 2008 at pages 11434 to 11435, excluding the Outbreak Area and the Suspension Area.

**Plant Health Assurance Certificate** means a certificate issued by a business accredited under a Certification Assurance Arrangement.

**Plant Health Certificate** means a certificate issued by an authorised person.

**Queensland fruit fly** means the pest *Bactrocera tryoni* (Froggatt).

**Suspension Area** means the portion of New South Wales described in Schedule 3.

**the Act** means the Plant Diseases Act 1924.

Note: **covering** or **package**, **inspector**, **occupier** and **owner** all have the same meaning as in the Act.

(b) In this Order, longitude and latitude coordinates are decimal degrees based upon the GDA 94 datum.

**4 Regulation of the movement of host fruit**

Pursuant to section 4 (1) of the Act the importation, introduction or bringing of host fruit into specified portions of New South Wales is regulated as follows:

(a) Host fruit that originates from or has moved through:

(i) the Outbreak Area must not be moved into the Suspension Area or the Outer Area;

(ii) the Suspension Area must not be moved into the Outer Area,

except for such movements as are specified in Schedule 5 and which comply with the relevant conditions of exception set out in Schedule 5; and

(b) The movement of any host fruit in accordance with Schedule 5 must be accompanied by a certificate:

(i) specifying the origin of the host fruit; and

(ii) in the case of a Plant Health Certificate, certifying that the host fruit has been treated in the manner specified in Schedule 6; and

(iii) in the case of a Plant Health Assurance Certificate, certifying that the host fruit originates from a property or facility which is owned or occupied by a business accredited under a Certification Assurance Arrangement.

SCHEDULE 1 – Host fruit

Abiu	Chilli	Lime	Persimmon
Acerola	Citron	Loganberry	Plum
Apple	Cumquat	Longan	Plumcot
Apricot	Custard Apple	Loquat	Pomegranate
Avocado	Date	Lychee	Prickly Pear
Babaco	Durian	Mandarin	Pummelo
Banana	Eggplant	Mango	Quince
Black Sapote	Feijoa	Mangosteen	Rambutan
Blackberry	Fig	Medlar	Raspberry
Blueberry	Granadilla	Miracle Fruit	Rollinia
Boysenberry	Grape	Mulberry	Santal
Brazil Cherry	Grapefruit	Nashi	Sapodilla
Breadfruit	Grumichama	Nectarine	Shaddock
Caimito (Star Apple)	Guava	Orange	Soursop
Cape Gooseberry	Hog Plum	Passionfruit	Sweetsop (Sugar Apple)
Capsicum	Jaboticaba	Pawpaw	Strawberry
Carambola (Starfruit)	Jackfruit	Peach	Tamarillo
Cashew Apple	Jew Plum	Peacharine	Tangelo
Casimiro (White Sapote)	Ju jube	Pear	Tomato
Cherimoya	Kiwifruit	Pepino	Wax jambu (Rose Apple)
Cherry	Lemon		

SCHEDULE 2 – Outbreak Area

The area within a 1.5 kilometre radius of the coordinates decimal degrees -34.4799 South and 146.4169 East, being the area within the 1.5 kilometre radius circle (broken line) in the map in Schedule 4.

SCHEDULE 3 – Suspension Area

The area within a 15 kilometre radius of coordinates decimal degrees -34.4799 South and 146.4169 East (excluding the Outbreak Area), being the area between the 1.5 kilometre radius circle (broken line) and the 15 kilometre radius circle (unbroken line) in the map in Schedule 4.

SCHEDULE 4 – Map of the Stoney Point NTN 2450 Outbreak Area and Suspension Area



## SCHEDULE 5 – Exceptions for movement of host fruit

**Host fruit that has received an approved treatment**

1. Movement of host fruit that has received an approved treatment prior to movement, subject to the following conditions:
  - (a) The owner or occupier of the property or facility from which the host fruit originates must ensure that the host fruit remains under secure conditions from post harvest to the time of dispatch and transport, except when impractical during packing and grading activities; and
  - (b) Prior to movement, the owner or occupier of the property or facility from which the host fruit originates must ensure that:
    - (i) any used packaging or coverings containing host fruit are free of soil, plant residues and other organic matter; and
    - (ii) in the case of host fruit that has been consigned as a lot for the purpose of producing smaller packs of host fruit and has been repacked in smaller packs, the host fruit has been received, handled, stored and repacked under secure conditions which prevent infestation by Queensland fruit fly; and
    - (iii) any individual package contains only one kind of host fruit; and
    - (iv) all previous incorrect information displayed on the outer covering of the package is removed and the outer covering is legibly marked with the following information:
      - (A) the district of production; and
      - (B) the name, address, postcode and the State or Territory of both the grower and the packer; or where the business is sourcing from multiple growers, the name, address, postcode and the State or Territory of the packer; and
      - (C) a brief description of the contents of the package;
 or
    - (v) where the host fruit originates from a property or facility which is owned or occupied by a business accredited under a Certification Assurance Arrangement, the host fruit is packed, labelled and certified in accordance with any conditions prescribed in the Certification Assurance Arrangement.

**Untreated host fruit for processing**

2. Movement of untreated host fruit for processing, subject to the following conditions:
  - (a) The owner or occupier of the property or facility from which the host fruit originates must ensure that the host fruit remains under secure conditions from post harvest to the time of dispatch and transport, except when impractical during packing and grading activities; and
  - (b) Prior to movement, the owner or occupier of the property or facility from which the host fruit originates must ensure:
    - (i) all bins or containers and any vehicles (‘‘transport vehicle’’) are free from all plant debris and soil prior to packing and loading; and
    - (ii) the host fruit is securely covered by a tarpaulin, shade cloth, bin cover or other covering or contained within the covered transport vehicle so as to prevent infestation by Queensland fruit fly and spillage during transportation; and
    - (iii) the host fruit must be loaded onto or into a transport vehicle on a hard surface and not within the orchard from which the host fruit was sourced; and
    - (iv) the transport vehicle is free of all soil and plant debris after loading; and
    - (v) the transport vehicle travels by the most direct route to the receiving processor; and
  - (c) The owner or occupier of the property or facility at which the host fruit is to be processed must ensure:
    - (i) the host fruit is processed within 24 hours of receipt; and
    - (ii) all measures to avoid spillage of host fruit are taken and where spillages occur, must be disposed of in a manner generally accepted as likely to prevent the spread of Queensland fruit fly; and
    - (iii) all processing wastes must be disinfested by heat or freezing or be buried.

**Outer Area host fruit on a direct journey through the Outbreak Area or Suspension Area into the Outer Area**

3. Movement of host fruit originating within the Outer Area and moving on a direct journey through the Outbreak Area or the Suspension Area into the Outer Area, subject to the following conditions:
  - (a) The owner or occupier of the property or facility from which the host fruit originates must ensure that the host fruit is securely transported by covering with a tarpaulin, shade cloth, bin cover or other covering or contained within the covered transport vehicle so as to prevent infestation by Queensland fruit fly and spillage during transportation.

**Untreated Suspension Area host fruit on a direct journey to an end destination having no restrictions on account of Queensland fruit fly**

4. Movement of host fruit originating within the Suspension Area and moving on a direct journey to an end destination which has no restrictions on account of Queensland fruit fly, subject to the following conditions:
  - (a) The owner or occupier of the property or facility from which the host fruit originates must ensure that the host fruit remains under secure conditions from post harvest to the time of dispatch and transport, except when impractical during packing and grading activities; and



- (b) Prior to movement, the owner or occupier of the property or facility from which the host fruit originates must ensure:
- (i) all bins or containers and any vehicles to be used for the transportation of host fruit (“transport vehicle”) are free from all plant debris and soil prior to packing and loading; and
  - (ii) the host fruit must be loaded onto or into a transport vehicle on a hard surface and not within the orchard from which the host fruit was sourced; and
  - (iii) the transport vehicle is free of all soil and plant debris after loading; and
  - (iv) the host fruit is transported under secure conditions that include:
    - (A) unvented packages or vented packages with the vents secured with mesh with a maximum aperture of 1.6mm prior to dispatch; or
    - (B) shrink-wrapped and sealed as a palletised unit; or
    - (C) fully enclosed under tarpaulins, shade cloth, bin cover or other covering which provides a maximum aperture of 1.6mm,
 so as to prevent infestation by Queensland fruit fly and spillage during transportation; and
  - (v) the transport vehicle travels by the most direct route.

#### SCHEDULE 6 – Approved treatments for host fruit

##### Preharvest Treatment and Inspection

1. Tomatoes:
  - (a) treated preharvest with an application of dimethoate or fenthion or trichlorfon in accordance with all label directions for the control of Queensland fruit fly, and
  - (b) inspected postharvest at the rate of at least 1 package in every 100 or part thereof, and found free of fruit fly larvae and free of broken skin.
2. Capsicums and chillies:
  - (a) treated preharvest with an application of dimethoate in accordance with all label directions for the control of Queensland fruit fly, and
  - (b) inspected postharvest at the rate of at least 1 package in every 100 or part thereof, and found free of fruit fly larvae and free of broken skin.
3. Stonefruit:
  - (a) treated preharvest with an application of fenthion in accordance with all label directions for the control of Queensland fruit fly; and
  - (b) inspected postharvest at the rate of at least 1 package in every 100 or part thereof, and found free of fruit fly larvae and free of broken skin.
4. Table grapes:
  - (a) treated preharvest for the control of Queensland fruit fly, with a program of:
    - (i) bait sprays with an insecticide containing 0.24 g/L spinosad as the only active constituent in accordance with all label directions; or
    - (ii) bait sprays with an insecticide containing 1150 g/L maldison as the only active constituent in accordance with all label and APVMA permit (PER12359) directions; or
    - (iii) cover sprays using an insecticide containing 550 g/L fenthion as the only active constituent in accordance with all label and APVMA permit (PER11643) directions; and
  - (b) inspected postharvest where a sample of the fruit is inspected and found free of fruit fly larvae and free of broken skin.

##### Postharvest Dimethoate Dip

5. Any host fruit, excluding capsicum (hollow-fruited), chilli (hollow-fruited), cumquat and strawberries, treated with a postharvest dip using an insecticide containing 400 g/L dimethoate as its only active constituent in accordance with all label and APVMA permit (PER12074) directions; where dipping is the last treatment before packing except in the case of:
  - (a) Citrus, where a non-recovery gloss wax coating and or a compatible fungicide as specified on the label may be applied within 24 hours of treatment; and
  - (b) Pomefruit, where a non-recovery gloss wax and or a compatible fungicide as specified on the label may be applied within 3 hours of treatment.

##### Postharvest Dimethoate Flood Spray

6. Any host fruit, excluding cumquat, eggplant and strawberries, treated with a postharvest flood spray using an insecticide containing 400 g/L dimethoate as its only active constituent in accordance with all label and APVMA permit (PER12074) directions, where spraying is the last treatment before packing except in the case of:
  - (a) Citrus, where a non-recovery gloss wax coating and or a compatible fungicide as specified on the label may be applied within 24 hours of treatment; and

- (b) Pomefruit, where a non-recovery gloss wax coating and or compatible fungicide as specified on the label may be applied within 3 hours of treatment.

**Postharvest Methyl Bromide Fumigation**

7. Any host fruit fumigated postharvest with a fumigant containing 1000 g/kg methyl bromide as its only active constituent in accordance with all label and APVMA permit (PER10699) directions, at the following rates:
- (a) 10°C – 14.9°C at 48 g/m<sup>3</sup> for 2 hours; or
  - (b) 15°C – 20.9°C at 40 g/m<sup>3</sup> for 2 hours; or
  - (c) 21°C – 25.9°C at 32 g/m<sup>3</sup> for 2 hours; or
  - (d) 26°C – 31.9°C at 24 g/m<sup>3</sup> for 2 hours.

**Postharvest Cold Treatment**

8. Any appropriate host fruit treated postharvest at a temperature of:
- (a) 0°C ± 0.5°C for a minimum of 14 days; or
  - (b) 1°C – 3°C ± 0.5°C for a minimum of 16 days (Lemons minimum 14 days).

Dated this 17th day of May 2011.

SATENDRA KUMAR,  
Director, Plant Biosecurity,  
Department of Industry and Investment

Note: The Department's reference is O-349

**PLANT DISEASES (FRUIT FLY OUTBREAK, STANBRIDGE NTN 2504) ORDER 2011**

under the Plant Diseases Act 1924

I, SATENDRA KUMAR, Director Plant Biosecurity of the Department of Industry and Investment, with the delegated authority of the Minister for Primary Industries in pursuance of section 3A of the Plant Diseases Act 1924 (“the Act”), and in pursuance of section 4 of the Act being of the opinion that the importation, introduction or bringing of host fruit into specified portions of New South Wales is likely to introduce the pest Queensland fruit fly (*Bactrocera tryoni*) into specified portions of New South Wales, make the following Order regulating the importation, introduction or bringing of host fruit into specified portions of New South Wales.

**1 Name of Order**

This Order is the Plant Diseases (Fruit Fly Outbreak, Stanbridge NTN 2504) Order 2011.

**2 Commencement**

This Order commences on the date it is published in the *NSW Government Gazette*.

**3 Interpretation**

(a) In this Order:

**approved treatment** means a treatment or schedule of treatments relevant to the type of host fruit or manner of harvest as specified in Schedule 6.

**APVMA** means the Australian Pesticides and Veterinary Medicines Authority.

**authorised person** means an inspector or a person authorised pursuant to section 11 (3) of the Act.

**certificate** means a Plant Health Certificate or a Plant Health Assurance Certificate.

**Certification Assurance Arrangement** means an arrangement approved by the Department which enables a business accredited under the arrangement to certify that certain quarantine requirements have been satisfied for the movement of host fruit to interstate and/or intrastate markets.

Note: An example of an approved Certification Assurance Arrangement is the Interstate Certification Assurance (ICA) Scheme.

**Department** means Industry and Investment, NSW – Primary Industries.

**free of broken skin** means the skin has no preharvest cracks, punctures, pulled stems or other breaks which penetrate through the skin and that have not healed with callus tissue.

**host fruit** means the fruit specified in Schedule 1, being fruit which is susceptible to infestation by Queensland fruit fly.

**lot** means a discrete quantity of fruit received from one grower at one time.

**NTN** means national trap number.

**Outbreak Area** means the portion of New South Wales described in Schedule 2.

**Outer Area** means the portion of New South Wales known as the NSW Fruit Fly Exclusion Zone, as specified in Proclamation P184 published in *NSW Government Gazette* No. 152 of 28 November 2008 at pages 11434 to 11435, excluding the Outbreak Area and the Suspension Area.

**Plant Health Assurance Certificate** means a certificate issued by a business accredited under a Certification Assurance Arrangement.

**Plant Health Certificate** means a certificate issued by an authorised person.

**Queensland fruit fly** means the pest *Bactrocera tryoni* (Froggatt).

**Suspension Area** means the portion of New South Wales described in Schedule 3.

**the Act** means the Plant Diseases Act 1924.

Note: **covering** or **package**, **inspector**, **occupier** and **owner** all have the same meaning as in the Act.

(b) In this Order, longitude and latitude coordinates are decimal degrees based upon the GDA 94 datum.

**4 Regulation of the movement of host fruit**

Pursuant to section 4 (1) of the Act the importation, introduction or bringing of host fruit into specified portions of New South Wales is regulated as follows:

(a) Host fruit that originates from or has moved through:

(i) the Outbreak Area must not be moved into the Suspension Area or the Outer Area;

(ii) the Suspension Area must not be moved into the Outer Area,

except for such movements as are specified in Schedule 5 and which comply with the relevant conditions of exception set out in Schedule 5; and

(b) The movement of any host fruit in accordance with Schedule 5 must be accompanied by a certificate:

(i) specifying the origin of the host fruit; and

(ii) in the case of a Plant Health Certificate, certifying that the host fruit has been treated in the manner specified in Schedule 6; and

(iii) in the case of a Plant Health Assurance Certificate, certifying that the host fruit originates from a property or facility which is owned or occupied by a business accredited under a Certification Assurance Arrangement.

SCHEDULE 1 – Host fruit

Abiu	Chilli	Lime	Persimmon
Acerola	Citron	Loganberry	Plum
Apple	Cumquat	Longan	Plumcot
Apricot	Custard Apple	Loquat	Pomegranate
Avocado	Date	Lychee	Prickly Pear
Babaco	Durian	Mandarin	Pummelo
Banana	Eggplant	Mango	Quince
Black Sapote	Feijoa	Mangosteen	Rambutan
Blackberry	Fig	Medlar	Raspberry
Blueberry	Granadilla	Miracle Fruit	Rollinia
Boysenberry	Grape	Mulberry	Santol
Brazil Cherry	Grapefruit	Nashi	Sapodilla
Breadfruit	Grumichama	Nectarine	Shaddock
Caimito (Star Apple)	Guava	Orange	Soursop
Cape Gooseberry	Hog Plum	Passionfruit	Sweetsop (Sugar Apple)
Capsicum	Jaboticaba	Pawpaw	Strawberry
Carambola (Starfruit)	Jackfruit	Peach	Tamarillo
Cashew Apple	Jew Plum	Peacharine	Tangelo
Casimiro (White Sapote)	Ju jube	Pear	Tomato
Cherimoya	Kiwifruit	Pepino	Wax jambu (Rose Apple)
Cherry	Lemon		

SCHEDULE 2 – Outbreak Area

The area within a 1.5 kilometre radius of the coordinates decimal degrees -34.493383 South and 146.238733 East, being the area within the 1.5 kilometre radius circle (broken line) in the map in Schedule 4.

SCHEDULE 3 – Suspension Area

The area within a 15 kilometre radius of coordinates decimal degrees -34.493383 South and 146.238733 East (excluding the Outbreak Area), being the area between the 1.5 kilometre radius circle (broken line) and the 15 kilometre radius circle (unbroken line) in the map in Schedule 4.

SCHEDULE 4 – Map of the Stanbridge NTN 2504 Outbreak Area and Suspension Area



## SCHEDULE 5 – Exceptions for movement of host fruit

**Host fruit that has received an approved treatment**

1. Movement of host fruit that has received an approved treatment prior to movement, subject to the following conditions:
  - (a) The owner or occupier of the property or facility from which the host fruit originates must ensure that the host fruit remains under secure conditions from post harvest to the time of dispatch and transport, except when impractical during packing and grading activities; and
  - (b) Prior to movement, the owner or occupier of the property or facility from which the host fruit originates must ensure that:
    - (i) any used packaging or coverings containing host fruit are free of soil, plant residues and other organic matter; and
    - (ii) in the case of host fruit that has been consigned as a lot for the purpose of producing smaller packs of host fruit and has been repacked in smaller packs, the host fruit has been received, handled, stored and repacked under secure conditions which prevent infestation by Queensland fruit fly; and
    - (iii) any individual package contains only one kind of host fruit; and
    - (iv) all previous incorrect information displayed on the outer covering of the package is removed and the outer covering is legibly marked with the following information:
      - (A) the district of production; and
      - (B) the name, address, postcode and the State or Territory of both the grower and the packer; or where the business is sourcing from multiple growers, the name, address, postcode and the State or Territory of the packer; and
      - (C) a brief description of the contents of the package;or
  - (v) where the host fruit originates from a property or facility which is owned or occupied by a business accredited under a Certification Assurance Arrangement, the host fruit is packed, labelled and certified in accordance with any conditions prescribed in the Certification Assurance Arrangement.

**Untreated host fruit for processing**

2. Movement of untreated host fruit for processing, subject to the following conditions:
  - (a) The owner or occupier of the property or facility from which the host fruit originates must ensure that the host fruit remains under secure conditions from post harvest to the time of dispatch and transport, except when impractical during packing and grading activities; and
  - (b) Prior to movement, the owner or occupier of the property or facility from which the host fruit originates must ensure:
    - (i) all bins or containers and any vehicles (‘‘transport vehicle’’) are free from all plant debris and soil prior to packing and loading; and
    - (ii) the host fruit is securely covered by a tarpaulin, shade cloth, bin cover or other covering or contained within the covered transport vehicle so as to prevent infestation by Queensland fruit fly and spillage during transportation; and
    - (iii) the host fruit must be loaded onto or into a transport vehicle on a hard surface and not within the orchard from which the host fruit was sourced; and
    - (iv) the transport vehicle is free of all soil and plant debris after loading; and
    - (v) the transport vehicle travels by the most direct route to the receiving processor; and
  - (c) The owner or occupier of the property or facility at which the host fruit is to be processed must ensure:
    - (i) the host fruit is processed within 24 hours of receipt; and
    - (ii) all measures to avoid spillage of host fruit are taken and where spillages occur, must be disposed of in a manner generally accepted as likely to prevent the spread of Queensland fruit fly; and
    - (iii) all processing wastes must be disinfested by heat or freezing or be buried.

**Outer Area host fruit on a direct journey through the Outbreak Area or Suspension Area into the Outer Area**

3. Movement of host fruit originating within the Outer Area and moving on a direct journey through the Outbreak Area or the Suspension Area into the Outer Area, subject to the following conditions:
  - (a) The owner or occupier of the property or facility from which the host fruit originates must ensure that the host fruit is securely transported by covering with a tarpaulin, shade cloth, bin cover or other covering or contained within the covered transport vehicle so as to prevent infestation by Queensland fruit fly and spillage during transportation.

**Untreated Suspension Area host fruit on a direct journey to an end destination having no restrictions on account of Queensland fruit fly**

4. Movement of host fruit originating within the Suspension Area and moving on a direct journey to an end destination which has no restrictions on account of Queensland fruit fly, subject to the following conditions:
  - (a) The owner or occupier of the property or facility from which the host fruit originates must ensure that the host fruit remains under secure conditions from post harvest to the time of dispatch and transport, except when impractical during packing and grading activities; and

- (b) Prior to movement, the owner or occupier of the property or facility from which the host fruit originates must ensure:
- (i) all bins or containers and any vehicles to be used for the transportation of host fruit (“transport vehicle”) are free from all plant debris and soil prior to packing and loading; and
  - (ii) the host fruit must be loaded onto or into a transport vehicle on a hard surface and not within the orchard from which the host fruit was sourced; and
  - (iii) the transport vehicle is free of all soil and plant debris after loading; and
  - (iv) the host fruit is transported under secure conditions that include:
    - (A) unvented packages or vented packages with the vents secured with mesh with a maximum aperture of 1.6mm prior to dispatch; or
    - (B) shrink-wrapped and sealed as a palletised unit; or
    - (C) fully enclosed under tarpaulins, shade cloth, bin cover or other covering which provides a maximum aperture of 1.6mm,
 so as to prevent infestation by Queensland fruit fly and spillage during transportation; and
  - (v) the transport vehicle travels by the most direct route.

#### SCHEDULE 6 – Approved treatments for host fruit

##### Preharvest Treatment and Inspection

1. Tomatoes:
  - (a) treated preharvest with an application of dimethoate or fenthion or trichlorfon in accordance with all label directions for the control of Queensland fruit fly, and
  - (b) inspected postharvest at the rate of at least 1 package in every 100 or part thereof, and found free of fruit fly larvae and free of broken skin.
2. Capsicums and chillies:
  - (a) treated preharvest with an application of dimethoate in accordance with all label directions for the control of Queensland fruit fly, and
  - (b) inspected postharvest at the rate of at least 1 package in every 100 or part thereof, and found free of fruit fly larvae and free of broken skin.
3. Stonefruit:
  - (a) treated preharvest with an application of fenthion in accordance with all label directions for the control of Queensland fruit fly; and
  - (b) inspected postharvest at the rate of at least 1 package in every 100 or part thereof, and found free of fruit fly larvae and free of broken skin.
4. Table grapes:
  - (a) treated preharvest for the control of Queensland fruit fly, with a program of:
    - (i) bait sprays with an insecticide containing 0.24 g/L spinosad as the only active constituent in accordance with all label directions; or
    - (ii) bait sprays with an insecticide containing 1150 g/L maldison as the only active constituent in accordance with all label and APVMA permit (PER12359) directions; or
    - (iii) cover sprays using an insecticide containing 550 g/L fenthion as the only active constituent in accordance with all label and APVMA permit (PER11643) directions; and
  - (b) inspected postharvest where a sample of the fruit is inspected and found free of fruit fly larvae and free of broken skin.

##### Postharvest Dimethoate Dip

5. Any host fruit, excluding capsicum (hollow-fruited), chilli (hollow-fruited), cumquat and strawberries, treated with a postharvest dip using an insecticide containing 400 g/L dimethoate as its only active constituent in accordance with all label and APVMA permit (PER12074) directions; where dipping is the last treatment before packing except in the case of:
  - (a) Citrus, where a non-recovery gloss wax coating and or a compatible fungicide as specified on the label may be applied within 24 hours of treatment; and
  - (b) Pomefruit, where a non-recovery gloss wax and or a compatible fungicide as specified on the label may be applied within 3 hours of treatment.

##### Postharvest Dimethoate Flood Spray

6. Any host fruit, excluding cumquat, eggplant and strawberries, treated with a postharvest flood spray using an insecticide containing 400 g/L dimethoate as its only active constituent in accordance with all label and APVMA permit (PER12074) directions, where spraying is the last treatment before packing except in the case of:
  - (a) Citrus, where a non-recovery gloss wax coating and or a compatible fungicide as specified on the label may be applied within 24 hours of treatment; and



- (b) Pomefruit, where a non-recovery gloss wax coating and or compatible fungicide as specified on the label may be applied within 3 hours of treatment.

**Postharvest Methyl Bromide Fumigation**

7. Any host fruit fumigated postharvest with a fumigant containing 1000 g/kg methyl bromide as its only active constituent in accordance with all label and APVMA permit (PER10699) directions, at the following rates:
- (a) 10°C – 14.9°C at 48 g/m<sup>3</sup> for 2 hours; or
  - (b) 15°C – 20.9°C at 40 g/m<sup>3</sup> for 2 hours; or
  - (c) 21°C – 25.9°C at 32 g/m<sup>3</sup> for 2 hours; or
  - (d) 26°C – 31.9°C at 24 g/m<sup>3</sup> for 2 hours.

**Postharvest Cold Treatment**

8. Any appropriate host fruit treated postharvest at a temperature of:
- (a) 0°C ± 0.5°C for a minimum of 14 days; or
  - (b) 1°C – 3°C ± 0.5°C for a minimum of 16 days (Lemons minimum 14 days).

Dated this 17th day of May 2011.

SATENDRA KUMAR,  
Director, Plant Biosecurity,  
Department of Industry and Investment

Note: The Department's reference is O-348

## PLANT DISEASES (FRUIT FLY OUTBREAK, COTTONS ROAD, COBRAM EAST) ORDER 2011

under the Plant Diseases Act 1924

I, SATENDRA KUMAR, Director Plant Biosecurity of the Department of Industry and Investment, with the delegated authority of the Minister for Primary Industries in pursuance of section 3A of the Plant Diseases Act 1924 (“the Act”), and in pursuance of section 4 of the Act being of the opinion that the importation, introduction or bringing of host fruit into specified portions of New South Wales is likely to introduce the pest Queensland fruit fly (*Bactrocera tryoni*) into specified portions of New South Wales, make the following Order regulating the importation, introduction or bringing of host fruit into specified portions of New South Wales.

### 1 Name of Order

This Order is the Plant Diseases (Fruit Fly Outbreak, Cottons Road, Cobram East) Order 2011.

### 2 Commencement

This Order commences on the date it is published in the *NSW Government Gazette*.

### 3 Interpretation

(a) In this Order:

**approved treatment** means a treatment or schedule of treatments relevant to the type of host fruit or manner of harvest as specified in Schedule 6.

**APVMA** means the Australian Pesticides and Veterinary Medicines Authority.

**authorised person** means an inspector or a person authorised pursuant to section 11 (3) of the Act.

**certificate** means a Plant Health Certificate or a Plant Health Assurance Certificate.

**Certification Assurance Arrangement** means an arrangement approved by the Department which enables a business accredited under the arrangement to certify that certain quarantine requirements have been satisfied for the movement of host fruit to interstate and/or intrastate markets.

Note: An example of an approved Certification Assurance Arrangement is the Interstate Certification Assurance (ICA) Scheme.

**Department** means Industry and Investment, NSW – Primary Industries.

**free of broken skin** means the skin has no preharvest cracks, punctures, pulled stems or other breaks which penetrate through the skin and that have not healed with callus tissue.

**host fruit** means the fruit specified in Schedule 1, being fruit which is susceptible to infestation by Queensland fruit fly.

**lot** means a discrete quantity of fruit received from one grower at one time.

**Outbreak Area** means the portion of New South Wales described in Schedule 2.

**Outer Area** means the portion of New South Wales known as the NSW Fruit Fly Exclusion Zone, as specified in Proclamation P184 published in *NSW Government Gazette* No. 152 of 28 November 2008 at pages 11434 to 11435, excluding the Outbreak Area and the Suspension Area.

**Plant Health Assurance Certificate** means a certificate issued by a business accredited under a Certification Assurance Arrangement.

**Plant Health Certificate** means a certificate issued by an authorised person.

**Queensland fruit fly** means the pest *Bactrocera tryoni* (Froggatt).

**Suspension Area** means the portion of New South Wales described in Schedule 3.

**the Act** means the Plant Diseases Act 1924.

Note: **covering** or **package**, **inspector**, **occupier** and **owner** all have the same meaning as in the Act.

(b) In this Order, longitude and latitude coordinates are decimal degrees based upon the GDA 94 datum.

### 4 Regulation of the movement of host fruit

Pursuant to section 4 (1) of the Act the importation, introduction or bringing of host fruit into specified portions of New South Wales is regulated as follows:

(a) Host fruit that originates from or has moved through:

(i) the Outbreak Area must not be moved into the Suspension Area or the Outer Area;

(ii) the Suspension Area must not be moved into the Outer Area,

except for such movements as are specified in Schedule 5 and which comply with the relevant conditions of exception set out in Schedule 5; and

(b) The movement of any host fruit in accordance with Schedule 5 must be accompanied by a certificate:

(i) specifying the origin of the host fruit; and

(ii) in the case of a Plant Health Certificate, certifying that the host fruit has been treated in the manner specified in Schedule 6; and

(iii) in the case of a Plant Health Assurance Certificate, certifying that the host fruit originates from a property or facility which is owned or occupied by a business accredited under a Certification Assurance Arrangement.

SCHEDULE 1 – Host fruit

Abiu	Chilli	Lime	Persimmon
Acerola	Citron	Loganberry	Plum
Apple	Cumquat	Longan	Plumcot
Apricot	Custard Apple	Loquat	Pomegranate
Avocado	Date	Lychee	Prickly Pear
Babaco	Durian	Mandarin	Pummelo
Banana	Eggplant	Mango	Quince
Black Sapote	Feijoa	Mangosteen	Rambutan
Blackberry	Fig	Medlar	Raspberry
Blueberry	Granadilla	Miracle Fruit	Rollinia
Boysenberry	Grape	Mulberry	Santol
Brazil Cherry	Grapefruit	Nashi	Sapodilla
Breadfruit	Grumichama	Nectarine	Shaddock
Caimito (Star Apple)	Guava	Orange	Soursop
Cape Gooseberry	Hog Plum	Passionfruit	Sweetsop (Sugar Apple)
Capsicum	Jaboticaba	Pawpaw	Strawberry
Carambola (Starfruit)	Jackfruit	Peach	Tamarillo
Cashew Apple	Jew Plum	Peacharine	Tangelo
Casimiro (White Sapote)	Ju jube	Pear	Tomato
Cherimoya	Kiwifruit	Pepino	Wax jambu (Rose Apple)
Cherry	Lemon		

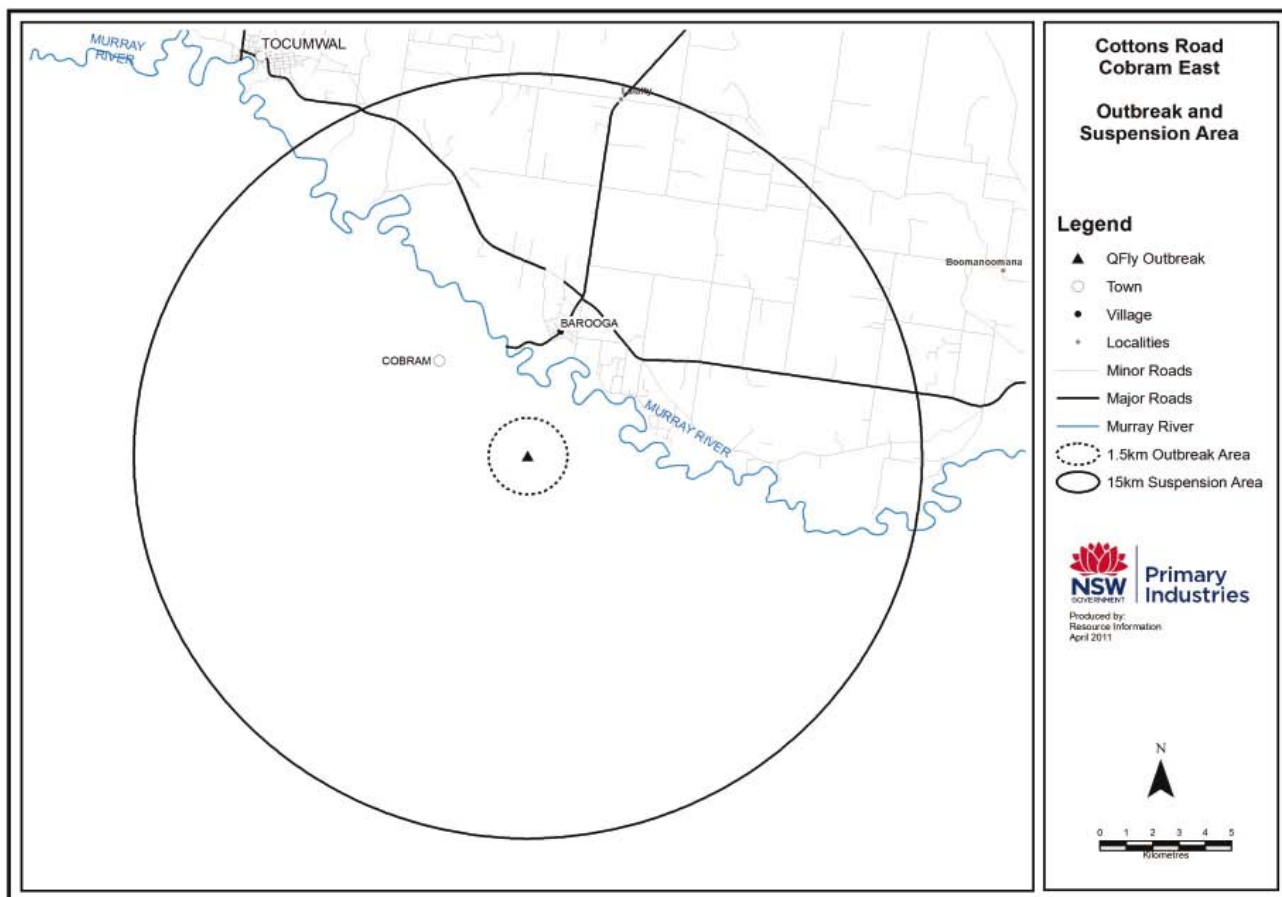
SCHEDULE 2 – Outbreak Area

The area within a 1.5 kilometre radius of the coordinates decimal degrees -35.95478 South and 145.6774 East, being the area within the 1.5 kilometre radius circle (broken line) in the map in Schedule 4.

SCHEDULE 3 – Suspension Area

The area within a 15 kilometre radius of coordinates decimal degrees -35.95478 South and 145.6774 East (excluding the Outbreak Area), being the area between the 1.5 kilometre radius circle (broken line) and the 15 kilometre radius circle (unbroken line) in the map in Schedule 4.

SCHEDULE 4 – Map of the Cottons Road, Cobram East Outbreak Area and Suspension Area



## SCHEDULE 5 – Exceptions for movement of host fruit

**Host fruit that has received an approved treatment**

1. Movement of host fruit that has received an approved treatment prior to movement, subject to the following conditions:
  - (a) The owner or occupier of the property or facility from which the host fruit originates must ensure that the host fruit remains under secure conditions from post harvest to the time of dispatch and transport, except when impractical during packing and grading activities; and
  - (b) Prior to movement, the owner or occupier of the property or facility from which the host fruit originates must ensure that:
    - (i) any used packaging or coverings containing host fruit are free of soil, plant residues and other organic matter; and
    - (ii) in the case of host fruit that has been consigned as a lot for the purpose of producing smaller packs of host fruit and has been repacked in smaller packs, the host fruit has been received, handled, stored and repacked under secure conditions which prevent infestation by Queensland fruit fly; and
    - (iii) any individual package contains only one kind of host fruit; and
    - (iv) all previous incorrect information displayed on the outer covering of the package is removed and the outer covering is legibly marked with the following information:
      - (A) the district of production; and
      - (B) the name, address, postcode and the State or Territory of both the grower and the packer; or where the business is sourcing from multiple growers, the name, address, postcode and the State or Territory of the packer; and
      - (C) a brief description of the contents of the package;or
  - (v) where the host fruit originates from a property or facility which is owned or occupied by a business accredited under a Certification Assurance Arrangement, the host fruit is packed, labelled and certified in accordance with any conditions prescribed in the Certification Assurance Arrangement.

**Untreated host fruit for processing**

2. Movement of untreated host fruit for processing, subject to the following conditions:
  - (a) The owner or occupier of the property or facility from which the host fruit originates must ensure that the host fruit remains under secure conditions from post harvest to the time of dispatch and transport, except when impractical during packing and grading activities; and
  - (b) Prior to movement, the owner or occupier of the property or facility from which the host fruit originates must ensure:
    - (i) all bins or containers and any vehicles (‘‘transport vehicle’’) are free from all plant debris and soil prior to packing and loading; and
    - (ii) the host fruit is securely covered by a tarpaulin, shade cloth, bin cover or other covering or contained within the covered transport vehicle so as to prevent infestation by Queensland fruit fly and spillage during transportation; and
    - (iii) the host fruit must be loaded onto or into a transport vehicle on a hard surface and not within the orchard from which the host fruit was sourced; and
    - (iv) the transport vehicle is free of all soil and plant debris after loading; and
    - (v) the transport vehicle travels by the most direct route to the receiving processor; and
  - (c) The owner or occupier of the property or facility at which the host fruit is to be processed must ensure:
    - (i) the host fruit is processed within 24 hours of receipt; and
    - (ii) all measures to avoid spillage of host fruit are taken and where spillages occur, must be disposed of in a manner generally accepted as likely to prevent the spread of Queensland fruit fly; and
    - (iii) all processing wastes must be disinfested by heat or freezing or be buried.

**Outer Area host fruit on a direct journey through the Outbreak Area or Suspension Area into the Outer Area**

3. Movement of host fruit originating within the Outer Area and moving on a direct journey through the Outbreak Area or the Suspension Area into the Outer Area, subject to the following conditions:
  - (a) The owner or occupier of the property or facility from which the host fruit originates must ensure that the host fruit is securely transported by covering with a tarpaulin, shade cloth, bin cover or other covering or contained within the covered transport vehicle so as to prevent infestation by Queensland fruit fly and spillage during transportation.

**Untreated Suspension Area host fruit on a direct journey to an end destination having no restrictions on account of Queensland fruit fly**

4. Movement of host fruit originating within the Suspension Area and moving on a direct journey to an end destination which has no restrictions on account of Queensland fruit fly, subject to the following conditions:
  - (a) The owner or occupier of the property or facility from which the host fruit originates must ensure that the host fruit remains under secure conditions from post harvest to the time of dispatch and transport, except when impractical during packing and grading activities; and

- (b) Prior to movement, the owner or occupier of the property or facility from which the host fruit originates must ensure:
- (i) all bins or containers and any vehicles to be used for the transportation of host fruit (“transport vehicle”) are free from all plant debris and soil prior to packing and loading; and
  - (ii) the host fruit must be loaded onto or into a transport vehicle on a hard surface and not within the orchard from which the host fruit was sourced; and
  - (iii) the transport vehicle is free of all soil and plant debris after loading; and
  - (iv) the host fruit is transported under secure conditions that include:
    - (A) unvented packages or vented packages with the vents secured with mesh with a maximum aperture of 1.6mm prior to dispatch; or
    - (B) shrink-wrapped and sealed as a palletised unit; or
    - (C) fully enclosed under tarpaulins, shade cloth, bin cover or other covering which provides a maximum aperture of 1.6mm,
 so as to prevent infestation by Queensland fruit fly and spillage during transportation; and
  - (v) the transport vehicle travels by the most direct route.

#### SCHEDULE 6 – Approved treatments for host fruit

##### Preharvest Treatment and Inspection

1. Tomatoes:
  - (a) treated preharvest with an application of dimethoate or fenthion or trichlorfon in accordance with all label directions for the control of Queensland fruit fly, and
  - (b) inspected postharvest at the rate of at least 1 package in every 100 or part thereof, and found free of fruit fly larvae and free of broken skin.
2. Capsicums and chillies:
  - (a) treated preharvest with an application of dimethoate in accordance with all label directions for the control of Queensland fruit fly, and
  - (b) inspected postharvest at the rate of at least 1 package in every 100 or part thereof, and found free of fruit fly larvae and free of broken skin.
3. Stonefruit:
  - (a) treated preharvest with an application of fenthion in accordance with all label directions for the control of Queensland fruit fly; and
  - (b) inspected postharvest at the rate of at least 1 package in every 100 or part thereof, and found free of fruit fly larvae and free of broken skin.
4. Table grapes:
  - (a) treated preharvest for the control of Queensland fruit fly, with a program of:
    - (i) bait sprays with an insecticide containing 0.24 g/L spinosad as the only active constituent in accordance with all label directions; or
    - (ii) bait sprays with an insecticide containing 1150 g/L maldison as the only active constituent in accordance with all label and APVMA permit (PER12359) directions; or
    - (iii) cover sprays using an insecticide containing 550 g/L fenthion as the only active constituent in accordance with all label and APVMA permit (PER11643) directions; and
  - (b) inspected postharvest where a sample of the fruit is inspected and found free of fruit fly larvae and free of broken skin.

##### Postharvest Dimethoate Dip

5. Any host fruit, excluding capsicum (hollow-fruited), chilli (hollow-fruited), cumquat and strawberries, treated with a postharvest dip using an insecticide containing 400 g/L dimethoate as its only active constituent in accordance with all label and APVMA permit (PER12074) directions; where dipping is the last treatment before packing except in the case of:
  - (a) Citrus, where a non-recovery gloss wax coating and or a compatible fungicide as specified on the label may be applied within 24 hours of treatment; and
  - (b) Pomefruit, where a non-recovery gloss wax and or a compatible fungicide as specified on the label may be applied within 3 hours of treatment.

##### Postharvest Dimethoate Flood Spray

6. Any host fruit, excluding cumquat, eggplant and strawberries, treated with a postharvest flood spray using an insecticide containing 400 g/L dimethoate as its only active constituent in accordance with all label and APVMA permit (PER12074) directions, where spraying is the last treatment before packing except in the case of:
  - (a) Citrus, where a non-recovery gloss wax coating and or a compatible fungicide as specified on the label may be applied within 24 hours of treatment; and

- (b) Pomefruit, where a non-recovery gloss wax coating and or compatible fungicide as specified on the label may be applied within 3 hours of treatment.

**Postharvest Methyl Bromide Fumigation**

7. Any host fruit fumigated postharvest with a fumigant containing 1000 g/kg methyl bromide as its only active constituent in accordance with all label and APVMA permit (PER10699) directions, at the following rates:
- (a) 10°C – 14.9°C at 48 g/m<sup>3</sup> for 2 hours; or
  - (b) 15°C – 20.9°C at 40 g/m<sup>3</sup> for 2 hours; or
  - (c) 21°C – 25.9°C at 32 g/m<sup>3</sup> for 2 hours; or
  - (d) 26°C – 31.9°C at 24 g/m<sup>3</sup> for 2 hours.

**Postharvest Cold Treatment**

8. Any appropriate host fruit treated postharvest at a temperature of:
- (a) 0°C ± 0.5°C for a minimum of 14 days; or
  - (b) 1°C – 3°C ± 0.5°C for a minimum of 16 days (Lemons minimum 14 days).

Dated this 17th day of May 2011.

SATENDRA KUMAR,  
Director, Plant Biosecurity,  
Department of Industry and Investment

Note: The Department's reference is O-357



## PLANT DISEASES (FRUIT FLY OUTBREAK, RIVER AVE, MERBEIN EAST) ORDER 2011

under the Plant Diseases Act 1924

I, SATENDRA KUMAR, Director Plant Biosecurity of the Department of Industry and Investment, with the delegated authority of the Minister for Primary Industries in pursuance of section 3A of the Plant Diseases Act 1924 ("the Act"), and in pursuance of section 4 of the Act being of the opinion that the importation, introduction or bringing of host fruit into specified portions of New South Wales is likely to introduce the pest Queensland fruit fly (*Bactrocera tryoni*) into specified portions of New South Wales, make the following Order regulating the importation, introduction or bringing of host fruit into specified portions of New South Wales.

### 1 Name of Order

This Order is the Plant Diseases (Fruit Fly Outbreak, River Ave, Merbein East) Order 2011.

### 2 Commencement

This Order commences on the date it is published in the *NSW Government Gazette*.

### 3 Interpretation

(a) In this Order:

**approved treatment** means a treatment or schedule of treatments relevant to the type of host fruit or manner of harvest as specified in Schedule 6.

**APVMA** means the Australian Pesticides and Veterinary Medicines Authority.

**authorised person** means an inspector or a person authorised pursuant to section 11 (3) of the Act.

**certificate** means a Plant Health Certificate or a Plant Health Assurance Certificate.

**Certification Assurance Arrangement** means an arrangement approved by the Department which enables a business accredited under the arrangement to certify that certain quarantine requirements have been satisfied for the movement of host fruit to interstate and/or intrastate markets.

Note: An example of an approved Certification Assurance Arrangement is the Interstate Certification Assurance (ICA) Scheme.

**Department** means Industry and Investment, NSW – Primary Industries.

**free of broken skin** means the skin has no preharvest cracks, punctures, pulled stems or other breaks which penetrate through the skin and that have not healed with callus tissue.

**host fruit** means the fruit specified in Schedule 1, being fruit which is susceptible to infestation by Queensland fruit fly.

**lot** means a discrete quantity of fruit received from one grower at one time.

**Outbreak Area** means the portion of New South Wales described in Schedule 2.

**Outer Area** means the portion of New South Wales known as the NSW Fruit Fly Exclusion Zone, as specified in Proclamation P184 published in *NSW Government Gazette* No. 152 of 28 November 2008 at pages 11434 to 11435, excluding the Outbreak Area and the Suspension Area.

**Plant Health Assurance Certificate** means a certificate issued by a business accredited under a Certification Assurance Arrangement.

**Plant Health Certificate** means a certificate issued by an authorised person.

**Queensland fruit fly** means the pest *Bactrocera tryoni* (Froggatt).

**Suspension Area** means the portion of New South Wales described in Schedule 3.

**the Act** means the Plant Diseases Act 1924.

Note: **covering** or **package**, **inspector**, **occupier** and **owner** all have the same meaning as in the Act.

(b) In this Order, longitude and latitude coordinates are decimal degrees based upon the GDA 94 datum.

### 4 Regulation of the movement of host fruit

Pursuant to section 4 (1) of the Act the importation, introduction or bringing of host fruit into specified portions of New South Wales is regulated as follows:

(a) Host fruit that originates from or has moved through:

(i) the Outbreak Area must not be moved into the Suspension Area or the Outer Area;

(ii) the Suspension Area must not be moved into the Outer Area,

except for such movements as are specified in Schedule 5 and which comply with the relevant conditions of exception set out in Schedule 5; and

(b) The movement of any host fruit in accordance with Schedule 5 must be accompanied by a certificate:

(i) specifying the origin of the host fruit; and

(ii) in the case of a Plant Health Certificate, certifying that the host fruit has been treated in the manner specified in Schedule 6; and

(iii) in the case of a Plant Health Assurance Certificate, certifying that the host fruit originates from a property or facility which is owned or occupied by a business accredited under a Certification Assurance Arrangement.

SCHEDULE 1 – Host fruit

Abiu	Chilli	Lime	Persimmon
Acerola	Citron	Loganberry	Plum
Apple	Cumquat	Longan	Plumcot
Apricot	Custard Apple	Loquat	Pomegranate
Avocado	Date	Lychee	Prickly Pear
Babaco	Durian	Mandarin	Pummelo
Banana	Eggplant	Mango	Quince
Black Sapote	Feijoa	Mangosteen	Rambutan
Blackberry	Fig	Medlar	Raspberry
Blueberry	Granadilla	Miracle Fruit	Rollinia
Boysenberry	Grape	Mulberry	Santol
Brazil Cherry	Grapefruit	Nashi	Sapodilla
Breadfruit	Grumichama	Nectarine	Shaddock
Caimito (Star Apple)	Guava	Orange	Soursop
Cape Gooseberry	Hog Plum	Passionfruit	Sweetsop (Sugar Apple)
Capsicum	Jaboticaba	Pawpaw	Strawberry
Carambola (Starfruit)	Jackfruit	Peach	Tamarillo
Cashew Apple	Jew Plum	Peacharine	Tangelo
Casimiro (White Sapote)	Ju jube	Pear	Tomato
Cherimoya	Kiwifruit	Pepino	Wax jambu (Rose Apple)
Cherry	Lemon		

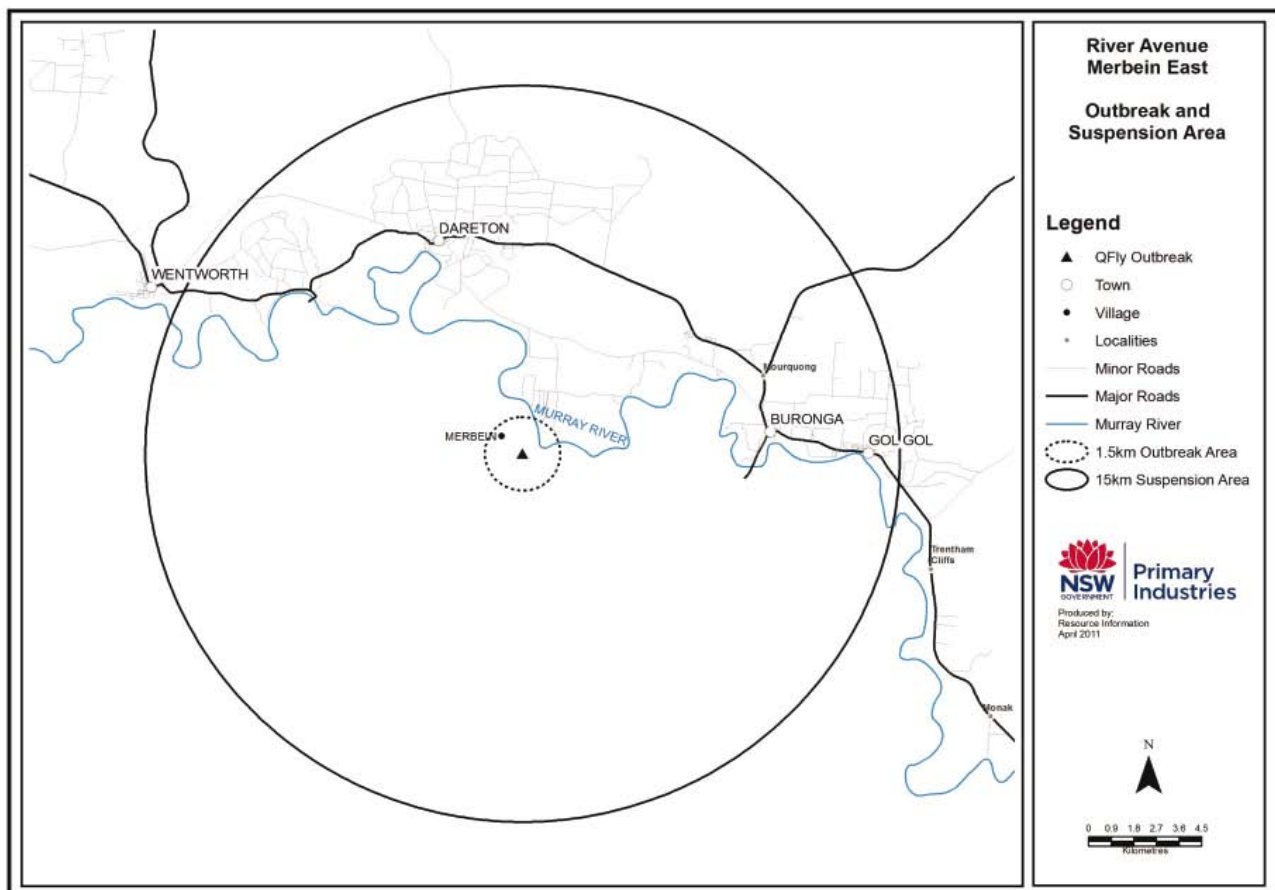
SCHEDULE 2 – Outbreak Area

The area within a 1.5 kilometre radius of the coordinates decimal degrees -34.17477 South and 142.07469 East, being the area within the 1.5 kilometre radius circle (broken line) in the map in Schedule 4.

SCHEDULE 3 – Suspension Area

The area within a 15 kilometre radius of coordinates decimal degrees -34.17477 South and 142.07469 East (excluding the Outbreak Area), being the area between the 1.5 kilometre radius circle (broken line) and the 15 kilometre radius circle (unbroken line) in the map in Schedule 4.

SCHEDULE 4 – Map of the River Ave, Merbein East Outbreak Area and Suspension Area



## SCHEDULE 5 – Exceptions for movement of host fruit

**Host fruit that has received an approved treatment**

1. Movement of host fruit that has received an approved treatment prior to movement, subject to the following conditions:
  - (a) The owner or occupier of the property or facility from which the host fruit originates must ensure that the host fruit remains under secure conditions from post harvest to the time of dispatch and transport, except when impractical during packing and grading activities; and
  - (b) Prior to movement, the owner or occupier of the property or facility from which the host fruit originates must ensure that:
    - (i) any used packaging or coverings containing host fruit are free of soil, plant residues and other organic matter; and
    - (ii) in the case of host fruit that has been consigned as a lot for the purpose of producing smaller packs of host fruit and has been repacked in smaller packs, the host fruit has been received, handled, stored and repacked under secure conditions which prevent infestation by Queensland fruit fly; and
    - (iii) any individual package contains only one kind of host fruit; and
    - (iv) all previous incorrect information displayed on the outer covering of the package is removed and the outer covering is legibly marked with the following information:
      - (A) the district of production; and
      - (B) the name, address, postcode and the State or Territory of both the grower and the packer; or where the business is sourcing from multiple growers, the name, address, postcode and the State or Territory of the packer; and
      - (C) a brief description of the contents of the package;or
  - (v) where the host fruit originates from a property or facility which is owned or occupied by a business accredited under a Certification Assurance Arrangement, the host fruit is packed, labelled and certified in accordance with any conditions prescribed in the Certification Assurance Arrangement.

**Untreated host fruit for processing**

2. Movement of untreated host fruit for processing, subject to the following conditions:
  - (a) The owner or occupier of the property or facility from which the host fruit originates must ensure that the host fruit remains under secure conditions from post harvest to the time of dispatch and transport, except when impractical during packing and grading activities; and
  - (b) Prior to movement, the owner or occupier of the property or facility from which the host fruit originates must ensure:
    - (i) all bins or containers and any vehicles (‘‘transport vehicle’’) are free from all plant debris and soil prior to packing and loading; and
    - (ii) the host fruit is securely covered by a tarpaulin, shade cloth, bin cover or other covering or contained within the covered transport vehicle so as to prevent infestation by Queensland fruit fly and spillage during transportation; and
    - (iii) the host fruit must be loaded onto or into a transport vehicle on a hard surface and not within the orchard from which the host fruit was sourced; and
    - (iv) the transport vehicle is free of all soil and plant debris after loading; and
    - (v) the transport vehicle travels by the most direct route to the receiving processor; and
  - (c) The owner or occupier of the property or facility at which the host fruit is to be processed must ensure:
    - (i) the host fruit is processed within 24 hours of receipt; and
    - (ii) all measures to avoid spillage of host fruit are taken and where spillages occur, must be disposed of in a manner generally accepted as likely to prevent the spread of Queensland fruit fly; and
    - (iii) all processing wastes must be disinfested by heat or freezing or be buried.

**Outer Area host fruit on a direct journey through the Outbreak Area or Suspension Area into the Outer Area**

3. Movement of host fruit originating within the Outer Area and moving on a direct journey through the Outbreak Area or the Suspension Area into the Outer Area, subject to the following conditions:
  - (a) The owner or occupier of the property or facility from which the host fruit originates must ensure that the host fruit is securely transported by covering with a tarpaulin, shade cloth, bin cover or other covering or contained within the covered transport vehicle so as to prevent infestation by Queensland fruit fly and spillage during transportation.

**Untreated Suspension Area host fruit on a direct journey to an end destination having no restrictions on account of Queensland fruit fly**

4. Movement of host fruit originating within the Suspension Area and moving on a direct journey to an end destination which has no restrictions on account of Queensland fruit fly, subject to the following conditions:
  - (a) The owner or occupier of the property or facility from which the host fruit originates must ensure that the host fruit remains under secure conditions from post harvest to the time of dispatch and transport, except when impractical during packing and grading activities; and

- (b) Prior to movement, the owner or occupier of the property or facility from which the host fruit originates must ensure:
- (i) all bins or containers and any vehicles to be used for the transportation of host fruit (“transport vehicle”) are free from all plant debris and soil prior to packing and loading; and
  - (ii) the host fruit must be loaded onto or into a transport vehicle on a hard surface and not within the orchard from which the host fruit was sourced; and
  - (iii) the transport vehicle is free of all soil and plant debris after loading; and
  - (iv) the host fruit is transported under secure conditions that include:
    - (A) unvented packages or vented packages with the vents secured with mesh with a maximum aperture of 1.6mm prior to dispatch; or
    - (B) shrink-wrapped and sealed as a palletised unit; or
    - (C) fully enclosed under tarpaulins, shade cloth, bin cover or other covering which provides a maximum aperture of 1.6mm,
 so as to prevent infestation by Queensland fruit fly and spillage during transportation; and
  - (v) the transport vehicle travels by the most direct route.

#### SCHEDULE 6 – Approved treatments for host fruit

##### Preharvest Treatment and Inspection

1. Tomatoes:
  - (a) treated preharvest with an application of dimethoate or fenthion or trichlorfon in accordance with all label directions for the control of Queensland fruit fly, and
  - (b) inspected postharvest at the rate of at least 1 package in every 100 or part thereof, and found free of fruit fly larvae and free of broken skin.
2. Capsicums and chillies:
  - (a) treated preharvest with an application of dimethoate in accordance with all label directions for the control of Queensland fruit fly, and
  - (b) inspected postharvest at the rate of at least 1 package in every 100 or part thereof, and found free of fruit fly larvae and free of broken skin.
3. Stonefruit:
  - (a) treated preharvest with an application of fenthion in accordance with all label directions for the control of Queensland fruit fly; and
  - (b) inspected postharvest at the rate of at least 1 package in every 100 or part thereof, and found free of fruit fly larvae and free of broken skin.
4. Table grapes:
  - (a) treated preharvest for the control of Queensland fruit fly, with a program of:
    - (i) bait sprays with an insecticide containing 0.24 g/L spinosad as the only active constituent in accordance with all label directions; or
    - (ii) bait sprays with an insecticide containing 1150 g/L maldison as the only active constituent in accordance with all label and APVMA permit (PER12359) directions; or
    - (iii) cover sprays using an insecticide containing 550 g/L fenthion as the only active constituent in accordance with all label and APVMA permit (PER11643) directions; and
  - (b) inspected postharvest where a sample of the fruit is inspected and found free of fruit fly larvae and free of broken skin.

##### Postharvest Dimethoate Dip

5. Any host fruit, excluding capsicum (hollow-fruited), chilli (hollow-fruited), cumquat and strawberries, treated with a postharvest dip using an insecticide containing 400 g/L dimethoate as its only active constituent in accordance with all label and APVMA permit (PER12074) directions; where dipping is the last treatment before packing except in the case of:
  - (a) Citrus, where a non-recovery gloss wax coating and or a compatible fungicide as specified on the label may be applied within 24 hours of treatment; and
  - (b) Pomefruit, where a non-recovery gloss wax and or a compatible fungicide as specified on the label may be applied within 3 hours of treatment.

##### Postharvest Dimethoate Flood Spray

6. Any host fruit, excluding cumquat, eggplant and strawberries, treated with a postharvest flood spray using an insecticide containing 400 g/L dimethoate as its only active constituent in accordance with all label and APVMA permit (PER12074) directions, where spraying is the last treatment before packing except in the case of:
  - (a) Citrus, where a non-recovery gloss wax coating and or a compatible fungicide as specified on the label may be applied within 24 hours of treatment; and

- (b) Pomefruit, where a non-recovery gloss wax coating and or compatible fungicide as specified on the label may be applied within 3 hours of treatment.

**Postharvest Methyl Bromide Fumigation**

7. Any host fruit fumigated postharvest with a fumigant containing 1000 g/kg methyl bromide as its only active constituent in accordance with all label and APVMA permit (PER10699) directions, at the following rates:
- (a) 10°C – 14.9°C at 48 g/m<sup>3</sup> for 2 hours; or
  - (b) 15°C – 20.9°C at 40 g/m<sup>3</sup> for 2 hours; or
  - (c) 21°C – 25.9°C at 32 g/m<sup>3</sup> for 2 hours; or
  - (d) 26°C – 31.9°C at 24 g/m<sup>3</sup> for 2 hours.

**Postharvest Cold Treatment**

8. Any appropriate host fruit treated postharvest at a temperature of:
- (a) 0°C ± 0.5°C for a minimum of 14 days; or
  - (b) 1°C – 3°C ± 0.5°C for a minimum of 16 days (Lemons minimum 14 days).

Dated this 17th day of May 2011.

SATENDRA KUMAR,  
Director, Plant Biosecurity,  
Department of Industry and Investment

Note: The Department's reference is O-356

**PLANT DISEASES (FRUIT FLY OUTBREAK, HILLSTON NTN 2334) ORDER 2011**

under the Plant Diseases Act 1924

I, SATENDRA KUMAR, Director Plant Biosecurity of the Department of Industry and Investment, with the delegated authority of the Minister for Primary Industries in pursuance of section 3A of the Plant Diseases Act 1924 (“the Act”), and in pursuance of section 4 of the Act being of the opinion that the importation, introduction or bringing of host fruit into specified portions of New South Wales is likely to introduce the pest Queensland fruit fly (*Bactrocera tryoni*) into specified portions of New South Wales, make the following Order regulating the importation, introduction or bringing of host fruit into specified portions of New South Wales.

**1 Name of Order**

This Order is the Plant Diseases (Fruit Fly Outbreak, Hillston NTN 2334) Order 2011.

**2 Commencement**

This Order commences on the date it is published in the *NSW Government Gazette*.

**3 Interpretation**

(a) In this Order:

**approved treatment** means a treatment or schedule of treatments relevant to the type of host fruit or manner of harvest as specified in Schedule 6.

**APVMA** means the Australian Pesticides and Veterinary Medicines Authority.

**authorised person** means an inspector or a person authorised pursuant to section 11 (3) of the Act.

**certificate** means a Plant Health Certificate or a Plant Health Assurance Certificate.

**Certification Assurance Arrangement** means an arrangement approved by the Department which enables a business accredited under the arrangement to certify that certain quarantine requirements have been satisfied for the movement of host fruit to interstate and/or intrastate markets.

Note: An example of an approved Certification Assurance Arrangement is the Interstate Certification Assurance (ICA) Scheme.

**Department** means Industry and Investment, NSW – Primary Industries.

**free of broken skin** means the skin has no preharvest cracks, punctures, pulled stems or other breaks which penetrate through the skin and that have not healed with callus tissue.

**host fruit** means the fruit specified in Schedule 1, being fruit which is susceptible to infestation by Queensland fruit fly.

**lot** means a discrete quantity of fruit received from one grower at one time.

**NTN** means national trap number.

**Outbreak Area** means the portion of New South Wales described in Schedule 2.

**Outer Area** means the portion of New South Wales known as the NSW Fruit Fly Exclusion Zone, as specified in Proclamation P184 published in *NSW Government Gazette* No. 152 of 28 November 2008 at pages 11434 to 11435, excluding the Outbreak Area and the Suspension Area.

**Plant Health Assurance Certificate** means a certificate issued by a business accredited under a Certification Assurance Arrangement.

**Plant Health Certificate** means a certificate issued by an authorised person.

**Queensland fruit fly** means the pest *Bactrocera tryoni* (Froggatt).

**Suspension Area** means the portion of New South Wales described in Schedule 3.

**the Act** means the Plant Diseases Act 1924.

Note: **covering** or **package**, **inspector**, **occupier** and **owner** all have the same meaning as in the Act.

(b) In this Order, longitude and latitude coordinates are decimal degrees based upon the GDA 94 datum.

**4 Regulation of the movement of host fruit**

Pursuant to section 4 (1) of the Act the importation, introduction or bringing of host fruit into specified portions of New South Wales is regulated as follows:

(a) Host fruit that originates from or has moved through:

(i) the Outbreak Area must not be moved into the Suspension Area or the Outer Area;

(ii) the Suspension Area must not be moved into the Outer Area,

except for such movements as are specified in Schedule 5 and which comply with the relevant conditions of exception set out in Schedule 5; and

(b) The movement of any host fruit in accordance with Schedule 5 must be accompanied by a certificate:

(i) specifying the origin of the host fruit; and

(ii) in the case of a Plant Health Certificate, certifying that the host fruit has been treated in the manner specified in Schedule 6; and

(iii) in the case of a Plant Health Assurance Certificate, certifying that the host fruit originates from a property or facility which is owned or occupied by a business accredited under a Certification Assurance Arrangement.



SCHEDULE 1 – Host fruit

Abiu	Chilli	Lime	Persimmon
Acerola	Citron	Loganberry	Plum
Apple	Cumquat	Longan	Plumcot
Apricot	Custard Apple	Loquat	Pomegranate
Avocado	Date	Lychee	Prickly Pear
Babaco	Durian	Mandarin	Pummelo
Banana	Eggplant	Mango	Quince
Black Sapote	Feijoa	Mangosteen	Rambutan
Blackberry	Fig	Medlar	Raspberry
Blueberry	Granadilla	Miracle Fruit	Rollinia
Boysenberry	Grape	Mulberry	Santol
Brazil Cherry	Grapefruit	Nashi	Sapodilla
Breadfruit	Grumichama	Nectarine	Shaddock
Caimito (Star Apple)	Guava	Orange	Soursop
Cape Gooseberry	Hog Plum	Passionfruit	Sweetsop (Sugar Apple)
Capsicum	Jaboticaba	Pawpaw	Strawberry
Carambola (Starfruit)	Jackfruit	Peach	Tamarillo
Cashew Apple	Jew Plum	Peacharine	Tangelo
Casimiro (White Sapote)	Ju jube	Pear	Tomato
Cherimoya	Kiwifruit	Pepino	Wax jambu (Rose Apple)
Cherry	Lemon		

SCHEDULE 2 – Outbreak Area

The area within a 1.5 kilometre radius of the coordinates decimal degrees -33.49415 South and 145.5455 East, being the area within the 1.5 kilometre radius circle (broken line) in the map in Schedule 4.

SCHEDULE 3 – Suspension Area

The area within a 15 kilometre radius of coordinates decimal degrees -33.49415 South and 145.5455 East (excluding the Outbreak Area), being the area between the 1.5 kilometre radius circle (broken line) and the 15 kilometre radius circle (unbroken line) in the map in Schedule 4.

SCHEDULE 4 – Map of the Hillston NTN 2334 Outbreak Area and Suspension Area



## SCHEDULE 5 – Exceptions for movement of host fruit

**Host fruit that has received an approved treatment**

1. Movement of host fruit that has received an approved treatment prior to movement, subject to the following conditions:
  - (a) The owner or occupier of the property or facility from which the host fruit originates must ensure that the host fruit remains under secure conditions from post harvest to the time of dispatch and transport, except when impractical during packing and grading activities; and
  - (b) Prior to movement, the owner or occupier of the property or facility from which the host fruit originates must ensure that:
    - (i) any used packaging or coverings containing host fruit are free of soil, plant residues and other organic matter; and
    - (ii) in the case of host fruit that has been consigned as a lot for the purpose of producing smaller packs of host fruit and has been repacked in smaller packs, the host fruit has been received, handled, stored and repacked under secure conditions which prevent infestation by Queensland fruit fly; and
    - (iii) any individual package contains only one kind of host fruit; and
    - (iv) all previous incorrect information displayed on the outer covering of the package is removed and the outer covering is legibly marked with the following information:
      - (A) the district of production; and
      - (B) the name, address, postcode and the State or Territory of both the grower and the packer; or where the business is sourcing from multiple growers, the name, address, postcode and the State or Territory of the packer; and
      - (C) a brief description of the contents of the package;or
  - (v) where the host fruit originates from a property or facility which is owned or occupied by a business accredited under a Certification Assurance Arrangement, the host fruit is packed, labelled and certified in accordance with any conditions prescribed in the Certification Assurance Arrangement.

**Untreated host fruit for processing**

2. Movement of untreated host fruit for processing, subject to the following conditions:
  - (a) The owner or occupier of the property or facility from which the host fruit originates must ensure that the host fruit remains under secure conditions from post harvest to the time of dispatch and transport, except when impractical during packing and grading activities; and
  - (b) Prior to movement, the owner or occupier of the property or facility from which the host fruit originates must ensure:
    - (i) all bins or containers and any vehicles (‘‘transport vehicle’’) are free from all plant debris and soil prior to packing and loading; and
    - (ii) the host fruit is securely covered by a tarpaulin, shade cloth, bin cover or other covering or contained within the covered transport vehicle so as to prevent infestation by Queensland fruit fly and spillage during transportation; and
    - (iii) the host fruit must be loaded onto or into a transport vehicle on a hard surface and not within the orchard from which the host fruit was sourced; and
    - (iv) the transport vehicle is free of all soil and plant debris after loading; and
    - (v) the transport vehicle travels by the most direct route to the receiving processor; and
  - (c) The owner or occupier of the property or facility at which the host fruit is to be processed must ensure:
    - (i) the host fruit is processed within 24 hours of receipt; and
    - (ii) all measures to avoid spillage of host fruit are taken and where spillages occur, must be disposed of in a manner generally accepted as likely to prevent the spread of Queensland fruit fly; and
    - (iii) all processing wastes must be disinfested by heat or freezing or be buried.

**Outer Area host fruit on a direct journey through the Outbreak Area or Suspension Area into the Outer Area**

3. Movement of host fruit originating within the Outer Area and moving on a direct journey through the Outbreak Area or the Suspension Area into the Outer Area, subject to the following conditions:
  - (a) The owner or occupier of the property or facility from which the host fruit originates must ensure that the host fruit is securely transported by covering with a tarpaulin, shade cloth, bin cover or other covering or contained within the covered transport vehicle so as to prevent infestation by Queensland fruit fly and spillage during transportation.

**Untreated Suspension Area host fruit on a direct journey to an end destination having no restrictions on account of Queensland fruit fly**

4. Movement of host fruit originating within the Suspension Area and moving on a direct journey to an end destination which has no restrictions on account of Queensland fruit fly, subject to the following conditions:
  - (a) The owner or occupier of the property or facility from which the host fruit originates must ensure that the host fruit remains under secure conditions from post harvest to the time of dispatch and transport, except when impractical during packing and grading activities; and

- (b) Prior to movement, the owner or occupier of the property or facility from which the host fruit originates must ensure:
- (i) all bins or containers and any vehicles to be used for the transportation of host fruit (“transport vehicle”) are free from all plant debris and soil prior to packing and loading; and
  - (ii) the host fruit must be loaded onto or into a transport vehicle on a hard surface and not within the orchard from which the host fruit was sourced; and
  - (iii) the transport vehicle is free of all soil and plant debris after loading; and
  - (iv) the host fruit is transported under secure conditions that include:
    - (A) unvented packages or vented packages with the vents secured with mesh with a maximum aperture of 1.6mm prior to dispatch; or
    - (B) shrink-wrapped and sealed as a palletised unit; or
    - (C) fully enclosed under tarpaulins, shade cloth, bin cover or other covering which provides a maximum aperture of 1.6mm,
 so as to prevent infestation by Queensland fruit fly and spillage during transportation; and
  - (v) the transport vehicle travels by the most direct route.

#### SCHEDULE 6 – Approved treatments for host fruit

##### Preharvest Treatment and Inspection

1. Tomatoes:
  - (a) treated preharvest with an application of dimethoate or fenthion or trichlorfon in accordance with all label directions for the control of Queensland fruit fly, and
  - (b) inspected postharvest at the rate of at least 1 package in every 100 or part thereof, and found free of fruit fly larvae and free of broken skin.
2. Capsicums and chillies:
  - (a) treated preharvest with an application of dimethoate in accordance with all label directions for the control of Queensland fruit fly, and
  - (b) inspected postharvest at the rate of at least 1 package in every 100 or part thereof, and found free of fruit fly larvae and free of broken skin.
3. Stonefruit:
  - (a) treated preharvest with an application of fenthion in accordance with all label directions for the control of Queensland fruit fly; and
  - (b) inspected postharvest at the rate of at least 1 package in every 100 or part thereof, and found free of fruit fly larvae and free of broken skin.
4. Table grapes:
  - (a) treated preharvest for the control of Queensland fruit fly, with a program of:
    - (i) bait sprays with an insecticide containing 0.24 g/L spinosad as the only active constituent in accordance with all label directions; or
    - (ii) bait sprays with an insecticide containing 1150 g/L maldison as the only active constituent in accordance with all label and APVMA permit (PER12359) directions; or
    - (iii) cover sprays using an insecticide containing 550 g/L fenthion as the only active constituent in accordance with all label and APVMA permit (PER11643) directions; and
  - (b) inspected postharvest where a sample of the fruit is inspected and found free of fruit fly larvae and free of broken skin.

##### Postharvest Dimethoate Dip

5. Any host fruit, excluding capsicum (hollow-fruited), chilli (hollow-fruited), cumquat and strawberries, treated with a postharvest dip using an insecticide containing 400 g/L dimethoate as its only active constituent in accordance with all label and APVMA permit (PER12074) directions; where dipping is the last treatment before packing except in the case of:
  - (a) Citrus, where a non-recovery gloss wax coating and or a compatible fungicide as specified on the label may be applied within 24 hours of treatment; and
  - (b) Pomefruit, where a non-recovery gloss wax and or a compatible fungicide as specified on the label may be applied within 3 hours of treatment.

##### Postharvest Dimethoate Flood Spray

6. Any host fruit, excluding cumquat, eggplant and strawberries, treated with a postharvest flood spray using an insecticide containing 400 g/L dimethoate as its only active constituent in accordance with all label and APVMA permit (PER12074) directions, where spraying is the last treatment before packing except in the case of:
  - (a) Citrus, where a non-recovery gloss wax coating and or a compatible fungicide as specified on the label may be applied within 24 hours of treatment; and

- (b) Pomefruit, where a non-recovery gloss wax coating and or compatible fungicide as specified on the label may be applied within 3 hours of treatment.

**Postharvest Methyl Bromide Fumigation**

7. Any host fruit fumigated postharvest with a fumigant containing 1000 g/kg methyl bromide as its only active constituent in accordance with all label and APVMA permit (PER10699) directions, at the following rates:
- (a) 10°C – 14.9°C at 48 g/m<sup>3</sup> for 2 hours; or
  - (b) 15°C – 20.9°C at 40 g/m<sup>3</sup> for 2 hours; or
  - (c) 21°C – 25.9°C at 32 g/m<sup>3</sup> for 2 hours; or
  - (d) 26°C – 31.9°C at 24 g/m<sup>3</sup> for 2 hours.

**Postharvest Cold Treatment**

8. Any appropriate host fruit treated postharvest at a temperature of:
- (a) 0°C ± 0.5°C for a minimum of 14 days; or
  - (b) 1°C – 3°C ± 0.5°C for a minimum of 16 days (Lemons minimum 14 days).

Dated this 17th day of May 2011.

SATENDRA KUMAR,  
Director, Plant Biosecurity,  
Department of Industry and Investment

Note: The Department's reference is O-342

**PLANT DISEASES (FRUIT FLY OUTBREAK, NARRANDERA NTN 2547) ORDER 2011**

under the Plant Diseases Act 1924

I, SATENDRA KUMAR, Director Plant Biosecurity of the Department of Industry and Investment, with the delegated authority of the Minister for Primary Industries in pursuance of section 3A of the Plant Diseases Act 1924 (“the Act”), and in pursuance of section 4 of the Act being of the opinion that the importation, introduction or bringing of host fruit into specified portions of New South Wales is likely to introduce the pest Queensland fruit fly (*Bactrocera tryoni*) into specified portions of New South Wales, make the following Order regulating the importation, introduction or bringing of host fruit into specified portions of New South Wales.

**1 Name of Order**

This Order is the Plant Diseases (Fruit Fly Outbreak, Narrandera NTN 2547) Order 2011.

**2 Commencement**

This Order commences on the date it is published in the *NSW Government Gazette*.

**3 Interpretation**

(a) In this Order:

**approved treatment** means a treatment or schedule of treatments relevant to the type of host fruit or manner of harvest as specified in Schedule 6.

**APVMA** means the Australian Pesticides and Veterinary Medicines Authority.

**authorised person** means an inspector or a person authorised pursuant to section 11 (3) of the Act.

**certificate** means a Plant Health Certificate or a Plant Health Assurance Certificate.

**Certification Assurance Arrangement** means an arrangement approved by the Department which enables a business accredited under the arrangement to certify that certain quarantine requirements have been satisfied for the movement of host fruit to interstate and/or intrastate markets.

Note: An example of an approved Certification Assurance Arrangement is the Interstate Certification Assurance (ICA) Scheme.

**Department** means Industry and Investment, NSW – Primary Industries.

**free of broken skin** means the skin has no preharvest cracks, punctures, pulled stems or other breaks which penetrate through the skin and that have not healed with callus tissue.

**host fruit** means the fruit specified in Schedule 1, being fruit which is susceptible to infestation by Queensland fruit fly.

**lot** means a discrete quantity of fruit received from one grower at one time.

**NTN** means national trap number.

**Outbreak Area** means the portion of New South Wales described in Schedule 2.

**Outer Area** means the portion of New South Wales known as the NSW Fruit Fly Exclusion Zone, as specified in Proclamation P184 published in *NSW Government Gazette* No. 152 of 28 November 2008 at pages 11434 to 11435, excluding the Outbreak Area and the Suspension Area.

**Plant Health Assurance Certificate** means a certificate issued by a business accredited under a Certification Assurance Arrangement.

**Plant Health Certificate** means a certificate issued by an authorised person.

**Queensland fruit fly** means the pest *Bactrocera tryoni* (Froggatt).

**Suspension Area** means the portion of New South Wales described in Schedule 3.

**the Act** means the Plant Diseases Act 1924.

Note: **covering** or **package**, **inspector**, **occupier** and **owner** all have the same meaning as in the Act.

(b) In this Order, longitude and latitude coordinates are decimal degrees based upon the GDA 94 datum.

**4 Regulation of the movement of host fruit**

Pursuant to section 4 (1) of the Act the importation, introduction or bringing of host fruit into specified portions of New South Wales is regulated as follows:

(a) Host fruit that originates from or has moved through:

(i) the Outbreak Area must not be moved into the Suspension Area or the Outer Area;

(ii) the Suspension Area must not be moved into the Outer Area,

except for such movements as are specified in Schedule 5 and which comply with the relevant conditions of exception set out in Schedule 5; and

(b) The movement of any host fruit in accordance with Schedule 5 must be accompanied by a certificate:

(i) specifying the origin of the host fruit; and

(ii) in the case of a Plant Health Certificate, certifying that the host fruit has been treated in the manner specified in Schedule 6; and

(iii) in the case of a Plant Health Assurance Certificate, certifying that the host fruit originates from a property or facility which is owned or occupied by a business accredited under a Certification Assurance Arrangement.

SCHEDULE 1 – Host fruit

Abiu	Chilli	Lime	Persimmon
Acerola	Citron	Loganberry	Plum
Apple	Cumquat	Longan	Plumcot
Apricot	Custard Apple	Loquat	Pomegranate
Avocado	Date	Lychee	Prickly Pear
Babaco	Durian	Mandarin	Pummelo
Banana	Eggplant	Mango	Quince
Black Sapote	Feijoa	Mangosteen	Rambutan
Blackberry	Fig	Medlar	Raspberry
Blueberry	Granadilla	Miracle Fruit	Rollinia
Boysenberry	Grape	Mulberry	Santol
Brazil Cherry	Grapefruit	Nashi	Sapodilla
Breadfruit	Grumichama	Nectarine	Shaddock
Caimito (Star Apple)	Guava	Orange	Soursop
Cape Gooseberry	Hog Plum	Passionfruit	Sweetsop (Sugar Apple)
Capsicum	Jaboticaba	Pawpaw	Strawberry
Carambola (Starfruit)	Jackfruit	Peach	Tamarillo
Cashew Apple	Jew Plum	Peacharine	Tangelo
Casimiro (White Sapote)	Ju jube	Pear	Tomato
Cherimoya	Kiwifruit	Pepino	Wax jambu (Rose Apple)
Cherry	Lemon		

SCHEDULE 2 – Outbreak Area

The area within a 1.5 kilometre radius of the coordinates decimal degrees -34.72795 South and 146.556867 East, being the area within the 1.5 kilometre radius circle (broken line) in the map in Schedule 4.

SCHEDULE 3 – Suspension Area

The area within a 15 kilometre radius of coordinates decimal degrees -34.72795 South and 146.556867 East (excluding the Outbreak Area), being the area between the 1.5 kilometre radius circle (broken line) and the 15 kilometre radius circle (unbroken line) in the map in Schedule 4.

SCHEDULE 4 – Map of the Narrandera NTN 2547 Outbreak Area and Suspension Area





## SCHEDULE 5 – Exceptions for movement of host fruit

**Host fruit that has received an approved treatment**

1. Movement of host fruit that has received an approved treatment prior to movement, subject to the following conditions:
  - (a) The owner or occupier of the property or facility from which the host fruit originates must ensure that the host fruit remains under secure conditions from post harvest to the time of dispatch and transport, except when impractical during packing and grading activities; and
  - (b) Prior to movement, the owner or occupier of the property or facility from which the host fruit originates must ensure that:
    - (i) any used packaging or coverings containing host fruit are free of soil, plant residues and other organic matter; and
    - (ii) in the case of host fruit that has been consigned as a lot for the purpose of producing smaller packs of host fruit and has been repacked in smaller packs, the host fruit has been received, handled, stored and repacked under secure conditions which prevent infestation by Queensland fruit fly; and
    - (iii) any individual package contains only one kind of host fruit; and
    - (iv) all previous incorrect information displayed on the outer covering of the package is removed and the outer covering is legibly marked with the following information:
      - (A) the district of production; and
      - (B) the name, address, postcode and the State or Territory of both the grower and the packer; or where the business is sourcing from multiple growers, the name, address, postcode and the State or Territory of the packer; and
      - (C) a brief description of the contents of the package;or
  - (v) where the host fruit originates from a property or facility which is owned or occupied by a business accredited under a Certification Assurance Arrangement, the host fruit is packed, labelled and certified in accordance with any conditions prescribed in the Certification Assurance Arrangement.

**Untreated host fruit for processing**

2. Movement of untreated host fruit for processing, subject to the following conditions:
  - (a) The owner or occupier of the property or facility from which the host fruit originates must ensure that the host fruit remains under secure conditions from post harvest to the time of dispatch and transport, except when impractical during packing and grading activities; and
  - (b) Prior to movement, the owner or occupier of the property or facility from which the host fruit originates must ensure:
    - (i) all bins or containers and any vehicles (‘‘transport vehicle’’) are free from all plant debris and soil prior to packing and loading; and
    - (ii) the host fruit is securely covered by a tarpaulin, shade cloth, bin cover or other covering or contained within the covered transport vehicle so as to prevent infestation by Queensland fruit fly and spillage during transportation; and
    - (iii) the host fruit must be loaded onto or into a transport vehicle on a hard surface and not within the orchard from which the host fruit was sourced; and
    - (iv) the transport vehicle is free of all soil and plant debris after loading; and
    - (v) the transport vehicle travels by the most direct route to the receiving processor; and
  - (c) The owner or occupier of the property or facility at which the host fruit is to be processed must ensure:
    - (i) the host fruit is processed within 24 hours of receipt; and
    - (ii) all measures to avoid spillage of host fruit are taken and where spillages occur, must be disposed of in a manner generally accepted as likely to prevent the spread of Queensland fruit fly; and
    - (iii) all processing wastes must be disinfested by heat or freezing or be buried.

**Outer Area host fruit on a direct journey through the Outbreak Area or Suspension Area into the Outer Area**

3. Movement of host fruit originating within the Outer Area and moving on a direct journey through the Outbreak Area or the Suspension Area into the Outer Area, subject to the following conditions:
  - (a) The owner or occupier of the property or facility from which the host fruit originates must ensure that the host fruit is securely transported by covering with a tarpaulin, shade cloth, bin cover or other covering or contained within the covered transport vehicle so as to prevent infestation by Queensland fruit fly and spillage during transportation.

**Untreated Suspension Area host fruit on a direct journey to an end destination having no restrictions on account of Queensland fruit fly**

4. Movement of host fruit originating within the Suspension Area and moving on a direct journey to an end destination which has no restrictions on account of Queensland fruit fly, subject to the following conditions:
  - (a) The owner or occupier of the property or facility from which the host fruit originates must ensure that the host fruit remains under secure conditions from post harvest to the time of dispatch and transport, except when impractical during packing and grading activities; and

- (b) Prior to movement, the owner or occupier of the property or facility from which the host fruit originates must ensure:
- (i) all bins or containers and any vehicles to be used for the transportation of host fruit (“transport vehicle”) are free from all plant debris and soil prior to packing and loading; and
  - (ii) the host fruit must be loaded onto or into a transport vehicle on a hard surface and not within the orchard from which the host fruit was sourced; and
  - (iii) the transport vehicle is free of all soil and plant debris after loading; and
  - (iv) the host fruit is transported under secure conditions that include:
    - (A) unvented packages or vented packages with the vents secured with mesh with a maximum aperture of 1.6mm prior to dispatch; or
    - (B) shrink-wrapped and sealed as a palletised unit; or
    - (C) fully enclosed under tarpaulins, shade cloth, bin cover or other covering which provides a maximum aperture of 1.6mm,
 so as to prevent infestation by Queensland fruit fly and spillage during transportation; and
  - (v) the transport vehicle travels by the most direct route.

#### SCHEDULE 6 – Approved treatments for host fruit

##### Preharvest Treatment and Inspection

1. Tomatoes:
  - (a) treated preharvest with an application of dimethoate or fenthion or trichlorfon in accordance with all label directions for the control of Queensland fruit fly, and
  - (b) inspected postharvest at the rate of at least 1 package in every 100 or part thereof, and found free of fruit fly larvae and free of broken skin.
2. Capsicums and chillies:
  - (a) treated preharvest with an application of dimethoate in accordance with all label directions for the control of Queensland fruit fly, and
  - (b) inspected postharvest at the rate of at least 1 package in every 100 or part thereof, and found free of fruit fly larvae and free of broken skin.
3. Stonefruit:
  - (a) treated preharvest with an application of fenthion in accordance with all label directions for the control of Queensland fruit fly; and
  - (b) inspected postharvest at the rate of at least 1 package in every 100 or part thereof, and found free of fruit fly larvae and free of broken skin.
4. Table grapes:
  - (a) treated preharvest for the control of Queensland fruit fly, with a program of:
    - (i) bait sprays with an insecticide containing 0.24 g/L spinosad as the only active constituent in accordance with all label directions; or
    - (ii) bait sprays with an insecticide containing 1150 g/L maldison as the only active constituent in accordance with all label and APVMA permit (PER12359) directions; or
    - (iii) cover sprays using an insecticide containing 550 g/L fenthion as the only active constituent in accordance with all label and APVMA permit (PER11643) directions; and
  - (b) inspected postharvest where a sample of the fruit is inspected and found free of fruit fly larvae and free of broken skin.

##### Postharvest Dimethoate Dip

5. Any host fruit, excluding capsicum (hollow-fruited), chilli (hollow-fruited), cumquat and strawberries, treated with a postharvest dip using an insecticide containing 400 g/L dimethoate as its only active constituent in accordance with all label and APVMA permit (PER12074) directions; where dipping is the last treatment before packing except in the case of:
  - (a) Citrus, where a non-recovery gloss wax coating and or a compatible fungicide as specified on the label may be applied within 24 hours of treatment; and
  - (b) Pomefruit, where a non-recovery gloss wax and or a compatible fungicide as specified on the label may be applied within 3 hours of treatment.

##### Postharvest Dimethoate Flood Spray

6. Any host fruit, excluding cumquat, eggplant and strawberries, treated with a postharvest flood spray using an insecticide containing 400 g/L dimethoate as its only active constituent in accordance with all label and APVMA permit (PER12074) directions, where spraying is the last treatment before packing except in the case of:
  - (a) Citrus, where a non-recovery gloss wax coating and or a compatible fungicide as specified on the label may be applied within 24 hours of treatment; and

- (b) Pomefruit, where a non-recovery gloss wax coating and or compatible fungicide as specified on the label may be applied within 3 hours of treatment.

**Postharvest Methyl Bromide Fumigation**

7. Any host fruit fumigated postharvest with a fumigant containing 1000 g/kg methyl bromide as its only active constituent in accordance with all label and APVMA permit (PER10699) directions, at the following rates:
- (a) 10°C – 14.9°C at 48 g/m<sup>3</sup> for 2 hours; or
  - (b) 15°C – 20.9°C at 40 g/m<sup>3</sup> for 2 hours; or
  - (c) 21°C – 25.9°C at 32 g/m<sup>3</sup> for 2 hours; or
  - (d) 26°C – 31.9°C at 24 g/m<sup>3</sup> for 2 hours.

**Postharvest Cold Treatment**

8. Any appropriate host fruit treated postharvest at a temperature of:
- (a) 0°C ± 0.5°C for a minimum of 14 days; or
  - (b) 1°C – 3°C ± 0.5°C for a minimum of 16 days (Lemons minimum 14 days).

Dated this 17th day of May 2011.

SATENDRA KUMAR,  
Director, Plant Biosecurity,  
Department of Industry and Investment

Note: The Department's reference is O-341

## PLANT DISEASES (FRUIT FLY OUTBREAK, NARRUNG) ORDER 2011

under the Plant Diseases Act 1924

I, SATENDRA KUMAR, Director Plant Biosecurity of the Department of Industry and Investment, with the delegated authority of the Minister for Primary Industries in pursuance of section 3A of the Plant Diseases Act 1924 (“the Act”), and in pursuance of section 4 of the Act being of the opinion that the importation, introduction or bringing of host fruit into specified portions of New South Wales is likely to introduce the pest Queensland fruit fly (*Bactrocera tryoni*) into specified portions of New South Wales, make the following Order regulating the importation, introduction or bringing of host fruit into specified portions of New South Wales.

### 1 Name of Order

This Order is the Plant Diseases (Fruit Fly Outbreak, Narrung) Order 2011.

### 2 Commencement

This Order commences on the date it is published in the *NSW Government Gazette*.

### 3 Interpretation

(a) In this Order:

**approved treatment** means a treatment or schedule of treatments relevant to the type of host fruit or manner of harvest as specified in Schedule 6.

**APVMA** means the Australian Pesticides and Veterinary Medicines Authority.

**authorised person** means an inspector or a person authorised pursuant to section 11 (3) of the Act.

**certificate** means a Plant Health Certificate or a Plant Health Assurance Certificate.

**Certification Assurance Arrangement** means an arrangement approved by the Department which enables a business accredited under the arrangement to certify that certain quarantine requirements have been satisfied for the movement of host fruit to interstate and/or intrastate markets.

Note: An example of an approved Certification Assurance Arrangement is the Interstate Certification Assurance (ICA) Scheme.

**Department** means Industry and Investment, NSW – Primary Industries.

**free of broken skin** means the skin has no preharvest cracks, punctures, pulled stems or other breaks which penetrate through the skin and that have not healed with callus tissue.

**host fruit** means the fruit specified in Schedule 1, being fruit which is susceptible to infestation by Queensland fruit fly.

**lot** means a discrete quantity of fruit received from one grower at one time.

**Outbreak Area** means the portion of New South Wales described in Schedule 2.

**Outer Area** means the portion of New South Wales known as the NSW Fruit Fly Exclusion Zone, as specified in Proclamation P184 published in *NSW Government Gazette* No. 152 of 28 November 2008 at pages 11434 to 11435, excluding the Outbreak Area and the Suspension Area.

**Plant Health Assurance Certificate** means a certificate issued by a business accredited under a Certification Assurance Arrangement.

**Plant Health Certificate** means a certificate issued by an authorised person.

**Queensland fruit fly** means the pest *Bactrocera tryoni* (Froggatt).

**Suspension Area** means the portion of New South Wales described in Schedule 3.

**the Act** means the Plant Diseases Act 1924.

Note: **covering** or **package**, **inspector**, **occupier** and **owner** all have the same meaning as in the Act.

(b) In this Order, longitude and latitude coordinates are decimal degrees based upon the GDA 94 datum.

### 4 Regulation of the movement of host fruit

Pursuant to section 4 (1) of the Act the importation, introduction or bringing of host fruit into specified portions of New South Wales is regulated as follows:

(a) Host fruit that originates from or has moved through:

(i) the Outbreak Area must not be moved into the Suspension Area or the Outer Area;

(ii) the Suspension Area must not be moved into the Outer Area,

except for such movements as are specified in Schedule 5 and which comply with the relevant conditions of exception set out in Schedule 5; and

(b) The movement of any host fruit in accordance with Schedule 5 must be accompanied by a certificate:

(i) specifying the origin of the host fruit; and

(ii) in the case of a Plant Health Certificate, certifying that the host fruit has been treated in the manner specified in Schedule 6; and

(iii) in the case of a Plant Health Assurance Certificate, certifying that the host fruit originates from a property or facility which is owned or occupied by a business accredited under a Certification Assurance Arrangement.

SCHEDULE 1 – Host fruit

Abiu	Chilli	Lime	Persimmon
Acerola	Citron	Loganberry	Plum
Apple	Cumquat	Longan	Plumcot
Apricot	Custard Apple	Loquat	Pomegranate
Avocado	Date	Lychee	Prickly Pear
Babaco	Durian	Mandarin	Pummelo
Banana	Eggplant	Mango	Quince
Black Sapote	Feijoa	Mangosteen	Rambutan
Blackberry	Fig	Medlar	Raspberry
Blueberry	Granadilla	Miracle Fruit	Rollinia
Boysenberry	Grape	Mulberry	Santol
Brazil Cherry	Grapefruit	Nashi	Sapodilla
Breadfruit	Grumichama	Nectarine	Shaddock
Caimito (Star Apple)	Guava	Orange	Soursop
Cape Gooseberry	Hog Plum	Passionfruit	Sweetsop (Sugar Apple)
Capsicum	Jaboticaba	Pawpaw	Strawberry
Carambola (Starfruit)	Jackfruit	Peach	Tamarillo
Cashew Apple	Jew Plum	Peacharine	Tangelo
Casimiro (White Sapote)	Ju jube	Pear	Tomato
Cherimoya	Kiwifruit	Pepino	Wax jambu (Rose Apple)
Cherry	Lemon		

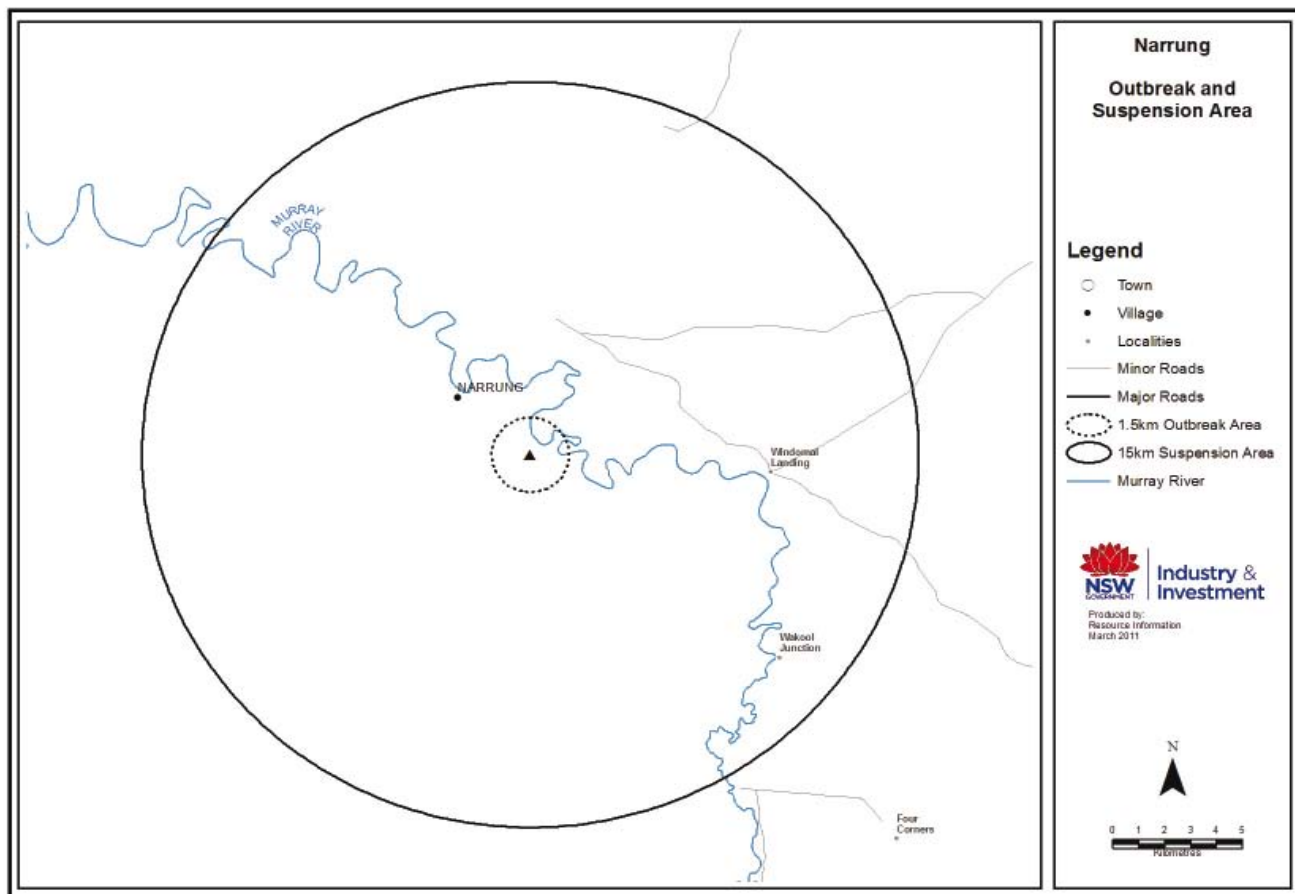
SCHEDULE 2 – Outbreak Area

The area within a 1.5 kilometre radius of the coordinates decimal degrees -34.781576 South and 143.252288 East, being the area within the 1.5 kilometre radius circle (broken line) in the map in Schedule 4.

SCHEDULE 3 – Suspension Area

The area within a 15 kilometre radius of coordinates decimal degrees -34.781576 South and 143.252288 East (excluding the Outbreak Area), being the area between the 1.5 kilometre radius circle (broken line) and the 15 kilometre radius circle (unbroken line) in the map in Schedule 4.

SCHEDULE 4 – Map of the Narrung Outbreak Area and Suspension Area



## SCHEDULE 5 – Exceptions for movement of host fruit

**Host fruit that has received an approved treatment**

1. Movement of host fruit that has received an approved treatment prior to movement, subject to the following conditions:
  - (a) The owner or occupier of the property or facility from which the host fruit originates must ensure that the host fruit remains under secure conditions from post harvest to the time of dispatch and transport, except when impractical during packing and grading activities; and
  - (b) Prior to movement, the owner or occupier of the property or facility from which the host fruit originates must ensure that:
    - (i) any used packaging or coverings containing host fruit are free of soil, plant residues and other organic matter; and
    - (ii) in the case of host fruit that has been consigned as a lot for the purpose of producing smaller packs of host fruit and has been repacked in smaller packs, the host fruit has been received, handled, stored and repacked under secure conditions which prevent infestation by Queensland fruit fly; and
    - (iii) any individual package contains only one kind of host fruit; and
    - (iv) all previous incorrect information displayed on the outer covering of the package is removed and the outer covering is legibly marked with the following information:
      - (A) the district of production; and
      - (B) the name, address, postcode and the State or Territory of both the grower and the packer; or where the business is sourcing from multiple growers, the name, address, postcode and the State or Territory of the packer; and
      - (C) a brief description of the contents of the package;or
  - (v) where the host fruit originates from a property or facility which is owned or occupied by a business accredited under a Certification Assurance Arrangement, the host fruit is packed, labelled and certified in accordance with any conditions prescribed in the Certification Assurance Arrangement.

**Untreated host fruit for processing**

2. Movement of untreated host fruit for processing, subject to the following conditions:
  - (a) The owner or occupier of the property or facility from which the host fruit originates must ensure that the host fruit remains under secure conditions from post harvest to the time of dispatch and transport, except when impractical during packing and grading activities; and
  - (b) Prior to movement, the owner or occupier of the property or facility from which the host fruit originates must ensure:
    - (i) all bins or containers and any vehicles (‘‘transport vehicle’’) are free from all plant debris and soil prior to packing and loading; and
    - (ii) the host fruit is securely covered by a tarpaulin, shade cloth, bin cover or other covering or contained within the covered transport vehicle so as to prevent infestation by Queensland fruit fly and spillage during transportation; and
    - (iii) the host fruit must be loaded onto or into a transport vehicle on a hard surface and not within the orchard from which the host fruit was sourced; and
    - (iv) the transport vehicle is free of all soil and plant debris after loading; and
    - (v) the transport vehicle travels by the most direct route to the receiving processor; and
  - (c) The owner or occupier of the property or facility at which the host fruit is to be processed must ensure:
    - (i) the host fruit is processed within 24 hours of receipt; and
    - (ii) all measures to avoid spillage of host fruit are taken and where spillages occur, must be disposed of in a manner generally accepted as likely to prevent the spread of Queensland fruit fly; and
    - (iii) all processing wastes must be disinfested by heat or freezing or be buried.

**Outer Area host fruit on a direct journey through the Outbreak Area or Suspension Area into the Outer Area**

3. Movement of host fruit originating within the Outer Area and moving on a direct journey through the Outbreak Area or the Suspension Area into the Outer Area, subject to the following conditions:
  - (a) The owner or occupier of the property or facility from which the host fruit originates must ensure that the host fruit is securely transported by covering with a tarpaulin, shade cloth, bin cover or other covering or contained within the covered transport vehicle so as to prevent infestation by Queensland fruit fly and spillage during transportation.

**Untreated Suspension Area host fruit on a direct journey to an end destination having no restrictions on account of Queensland fruit fly**

4. Movement of host fruit originating within the Suspension Area and moving on a direct journey to an end destination which has no restrictions on account of Queensland fruit fly, subject to the following conditions:
  - (a) The owner or occupier of the property or facility from which the host fruit originates must ensure that the host fruit remains under secure conditions from post harvest to the time of dispatch and transport, except when impractical during packing and grading activities; and



- (b) Prior to movement, the owner or occupier of the property or facility from which the host fruit originates must ensure:
- (i) all bins or containers and any vehicles to be used for the transportation of host fruit (“transport vehicle”) are free from all plant debris and soil prior to packing and loading; and
  - (ii) the host fruit must be loaded onto or into a transport vehicle on a hard surface and not within the orchard from which the host fruit was sourced; and
  - (iii) the transport vehicle is free of all soil and plant debris after loading; and
  - (iv) the host fruit is transported under secure conditions that include:
    - (A) unvented packages or vented packages with the vents secured with mesh with a maximum aperture of 1.6mm prior to dispatch; or
    - (B) shrink-wrapped and sealed as a palletised unit; or
    - (C) fully enclosed under tarpaulins, shade cloth, bin cover or other covering which provides a maximum aperture of 1.6mm,
 so as to prevent infestation by Queensland fruit fly and spillage during transportation; and
  - (v) the transport vehicle travels by the most direct route.

#### SCHEDULE 6 – Approved treatments for host fruit

##### Preharvest Treatment and Inspection

1. Tomatoes:
  - (a) treated preharvest with an application of dimethoate or fenthion or trichlorfon in accordance with all label directions for the control of Queensland fruit fly, and
  - (b) inspected postharvest at the rate of at least 1 package in every 100 or part thereof, and found free of fruit fly larvae and free of broken skin.
2. Capsicums and chillies:
  - (a) treated preharvest with an application of dimethoate in accordance with all label directions for the control of Queensland fruit fly, and
  - (b) inspected postharvest at the rate of at least 1 package in every 100 or part thereof, and found free of fruit fly larvae and free of broken skin.
3. Stonefruit:
  - (a) treated preharvest with an application of fenthion in accordance with all label directions for the control of Queensland fruit fly; and
  - (b) inspected postharvest at the rate of at least 1 package in every 100 or part thereof, and found free of fruit fly larvae and free of broken skin.
4. Table grapes:
  - (a) treated preharvest for the control of Queensland fruit fly, with a program of:
    - (i) bait sprays with an insecticide containing 0.24 g/L spinosad as the only active constituent in accordance with all label directions; or
    - (ii) bait sprays with an insecticide containing 1150 g/L maldison as the only active constituent in accordance with all label and APVMA permit (PER12359) directions; or
    - (iii) cover sprays using an insecticide containing 550 g/L fenthion as the only active constituent in accordance with all label and APVMA permit (PER11643) directions; and
  - (b) inspected postharvest where a sample of the fruit is inspected and found free of fruit fly larvae and free of broken skin.

##### Postharvest Dimethoate Dip

5. Any host fruit, excluding capsicum (hollow-fruited), chilli (hollow-fruited), cumquat and strawberries, treated with a postharvest dip using an insecticide containing 400 g/L dimethoate as its only active constituent in accordance with all label and APVMA permit (PER12074) directions; where dipping is the last treatment before packing except in the case of:
  - (a) Citrus, where a non-recovery gloss wax coating and or a compatible fungicide as specified on the label may be applied within 24 hours of treatment; and
  - (b) Pomefruit, where a non-recovery gloss wax and or a compatible fungicide as specified on the label may be applied within 3 hours of treatment.

##### Postharvest Dimethoate Flood Spray

6. Any host fruit, excluding cumquat, eggplant and strawberries, treated with a postharvest flood spray using an insecticide containing 400 g/L dimethoate as its only active constituent in accordance with all label and APVMA permit (PER12074) directions, where spraying is the last treatment before packing except in the case of:
  - (a) Citrus, where a non-recovery gloss wax coating and or a compatible fungicide as specified on the label may be applied within 24 hours of treatment; and

- (b) Pomefruit, where a non-recovery gloss wax coating and or compatible fungicide as specified on the label may be applied within 3 hours of treatment.

**Postharvest Methyl Bromide Fumigation**

7. Any host fruit fumigated postharvest with a fumigant containing 1000 g/kg methyl bromide as its only active constituent in accordance with all label and APVMA permit (PER10699) directions, at the following rates:
- (a) 10°C – 14.9°C at 48 g/m<sup>3</sup> for 2 hours; or
  - (b) 15°C – 20.9°C at 40 g/m<sup>3</sup> for 2 hours; or
  - (c) 21°C – 25.9°C at 32 g/m<sup>3</sup> for 2 hours; or
  - (d) 26°C – 31.9°C at 24 g/m<sup>3</sup> for 2 hours.

**Postharvest Cold Treatment**

8. Any appropriate host fruit treated postharvest at a temperature of:
- (a) 0°C ± 0.5°C for a minimum of 14 days; or
  - (b) 1°C – 3°C ± 0.5°C for a minimum of 16 days (Lemons minimum 14 days).

Dated this 17th day of May 2011.

SATENDRA KUMAR,  
Director, Plant Biosecurity,  
Department of Industry and Investment

Note: The Department's reference is O-344

**PLANT DISEASES (FRUIT FLY OUTBREAK, ROMNEY STREET, MULWALA) ORDER 2011**

under the Plant Diseases Act 1924

I, SATENDRA KUMAR, Director Plant Biosecurity of the Department of Industry and Investment, with the delegated authority of the Minister for Primary Industries in pursuance of section 3A of the Plant Diseases Act 1924 ("the Act"), and in pursuance of section 4 of the Act being of the opinion that the importation, introduction or bringing of host fruit into specified portions of New South Wales is likely to introduce the pest Queensland fruit fly (*Bactrocera tryoni*) into specified portions of New South Wales, make the following Order regulating the importation, introduction or bringing of host fruit into specified portions of New South Wales.

**1 Name of Order**

This Order is the Plant Diseases (Fruit Fly Outbreak, Romney Street, Mulwala) Order 2011.

**2 Commencement**

This Order commences on the date it is published in the *NSW Government Gazette*.

**3 Interpretation**

(a) In this Order:

**approved treatment** means a treatment or schedule of treatments relevant to the type of host fruit or manner of harvest as specified in Schedule 6.

**APVMA** means the Australian Pesticides and Veterinary Medicines Authority.

**authorised person** means an inspector or a person authorised pursuant to section 11 (3) of the Act.

**certificate** means a Plant Health Certificate or a Plant Health Assurance Certificate.

**Certification Assurance Arrangement** means an arrangement approved by the Department which enables a business accredited under the arrangement to certify that certain quarantine requirements have been satisfied for the movement of host fruit to interstate and/or intrastate markets.

Note: An example of an approved Certification Assurance Arrangement is the Interstate Certification Assurance (ICA) Scheme.

**Department** means Industry and Investment, NSW – Primary Industries.

**free of broken skin** means the skin has no preharvest cracks, punctures, pulled stems or other breaks which penetrate through the skin and that have not healed with callus tissue.

**host fruit** means the fruit specified in Schedule 1, being fruit which is susceptible to infestation by Queensland fruit fly.

**lot** means a discrete quantity of fruit received from one grower at one time.

**Outbreak Area** means the portion of New South Wales described in Schedule 2.

**Outer Area** means the portion of New South Wales known as the NSW Fruit Fly Exclusion Zone, as specified in Proclamation P184 published in *NSW Government Gazette* No. 152 of 28 November 2008 at pages 11434 to 11435, excluding the Outbreak Area and the Suspension Area.

**Plant Health Assurance Certificate** means a certificate issued by a business accredited under a Certification Assurance Arrangement.

**Plant Health Certificate** means a certificate issued by an authorised person.

**Queensland fruit fly** means the pest *Bactrocera tryoni* (Froggatt).

**Suspension Area** means the portion of New South Wales described in Schedule 3.

**the Act** means the Plant Diseases Act 1924.

Note: **covering** or **package**, **inspector**, **occupier** and **owner** all have the same meaning as in the Act.

(b) In this Order, longitude and latitude coordinates are decimal degrees based upon the GDA 94 datum.

**4 Regulation of the movement of host fruit**

Pursuant to section 4 (1) of the Act the importation, introduction or bringing of host fruit into specified portions of New South Wales is regulated as follows:

(a) Host fruit that originates from or has moved through:

(i) the Outbreak Area must not be moved into the Suspension Area or the Outer Area;

(ii) the Suspension Area must not be moved into the Outer Area,

except for such movements as are specified in Schedule 5 and which comply with the relevant conditions of exception set out in Schedule 5; and

(b) The movement of any host fruit in accordance with Schedule 5 must be accompanied by a certificate:

(i) specifying the origin of the host fruit; and

(ii) in the case of a Plant Health Certificate, certifying that the host fruit has been treated in the manner specified in Schedule 6; and

(iii) in the case of a Plant Health Assurance Certificate, certifying that the host fruit originates from a property or facility which is owned or occupied by a business accredited under a Certification Assurance Arrangement.

SCHEDULE 1 – Host fruit

Abiu	Chilli	Lime	Persimmon
Acerola	Citron	Loganberry	Plum
Apple	Cumquat	Longan	Plumcot
Apricot	Custard Apple	Loquat	Pomegranate
Avocado	Date	Lychee	Prickly Pear
Babaco	Durian	Mandarin	Pummelo
Banana	Eggplant	Mango	Quince
Black Sapote	Feijoa	Mangosteen	Rambutan
Blackberry	Fig	Medlar	Raspberry
Blueberry	Granadilla	Miracle Fruit	Rollinia
Boysenberry	Grape	Mulberry	Santol
Brazil Cherry	Grapefruit	Nashi	Sapodilla
Breadfruit	Grumichama	Nectarine	Shaddock
Caimito (Star Apple)	Guava	Orange	Soursop
Cape Gooseberry	Hog Plum	Passionfruit	Sweetsop (Sugar Apple)
Capsicum	Jaboticaba	Pawpaw	Strawberry
Carambola (Starfruit)	Jackfruit	Peach	Tamarillo
Cashew Apple	Jew Plum	Peacharine	Tangelo
Casimiro (White Sapote)	Ju jube	Pear	Tomato
Cherimoya	Kiwifruit	Pepino	Wax jambu (Rose Apple)
Cherry	Lemon		

SCHEDULE 2 – Outbreak Area

The area within a 1.5 kilometre radius of the coordinates decimal degrees -35.98487 South and 146.00007 East, being the area within the 1.5 kilometre radius circle (broken line) in the map in Schedule 4.

SCHEDULE 3 – Suspension Area

The area within a 15 kilometre radius of coordinates decimal degrees -35.98487 South and 146.00007 East (excluding the Outbreak Area), being the area between the 1.5 kilometre radius circle (broken line) and the 15 kilometre radius circle (unbroken line) in the map in Schedule 4.

SCHEDULE 4 – Map of the Romney Street, Mulwala Outbreak Area and Suspension Area



## SCHEDULE 5 – Exceptions for movement of host fruit

**Host fruit that has received an approved treatment**

1. Movement of host fruit that has received an approved treatment prior to movement, subject to the following conditions:
  - (a) The owner or occupier of the property or facility from which the host fruit originates must ensure that the host fruit remains under secure conditions from post harvest to the time of dispatch and transport, except when impractical during packing and grading activities; and
  - (b) Prior to movement, the owner or occupier of the property or facility from which the host fruit originates must ensure that:
    - (i) any used packaging or coverings containing host fruit are free of soil, plant residues and other organic matter; and
    - (ii) in the case of host fruit that has been consigned as a lot for the purpose of producing smaller packs of host fruit and has been repacked in smaller packs, the host fruit has been received, handled, stored and repacked under secure conditions which prevent infestation by Queensland fruit fly; and
    - (iii) any individual package contains only one kind of host fruit; and
    - (iv) all previous incorrect information displayed on the outer covering of the package is removed and the outer covering is legibly marked with the following information:
      - (A) the district of production; and
      - (B) the name, address, postcode and the State or Territory of both the grower and the packer; or where the business is sourcing from multiple growers, the name, address, postcode and the State or Territory of the packer; and
      - (C) a brief description of the contents of the package;or
  - (v) where the host fruit originates from a property or facility which is owned or occupied by a business accredited under a Certification Assurance Arrangement, the host fruit is packed, labelled and certified in accordance with any conditions prescribed in the Certification Assurance Arrangement.

**Untreated host fruit for processing**

2. Movement of untreated host fruit for processing, subject to the following conditions:
  - (a) The owner or occupier of the property or facility from which the host fruit originates must ensure that the host fruit remains under secure conditions from post harvest to the time of dispatch and transport, except when impractical during packing and grading activities; and
  - (b) Prior to movement, the owner or occupier of the property or facility from which the host fruit originates must ensure:
    - (i) all bins or containers and any vehicles (‘‘transport vehicle’’) are free from all plant debris and soil prior to packing and loading; and
    - (ii) the host fruit is securely covered by a tarpaulin, shade cloth, bin cover or other covering or contained within the covered transport vehicle so as to prevent infestation by Queensland fruit fly and spillage during transportation; and
    - (iii) the host fruit must be loaded onto or into a transport vehicle on a hard surface and not within the orchard from which the host fruit was sourced; and
    - (iv) the transport vehicle is free of all soil and plant debris after loading; and
    - (v) the transport vehicle travels by the most direct route to the receiving processor; and
  - (c) The owner or occupier of the property or facility at which the host fruit is to be processed must ensure:
    - (i) the host fruit is processed within 24 hours of receipt; and
    - (ii) all measures to avoid spillage of host fruit are taken and where spillages occur, must be disposed of in a manner generally accepted as likely to prevent the spread of Queensland fruit fly; and
    - (iii) all processing wastes must be disinfested by heat or freezing or be buried.

**Outer Area host fruit on a direct journey through the Outbreak Area or Suspension Area into the Outer Area**

3. Movement of host fruit originating within the Outer Area and moving on a direct journey through the Outbreak Area or the Suspension Area into the Outer Area, subject to the following conditions:
  - (a) The owner or occupier of the property or facility from which the host fruit originates must ensure that the host fruit is securely transported by covering with a tarpaulin, shade cloth, bin cover or other covering or contained within the covered transport vehicle so as to prevent infestation by Queensland fruit fly and spillage during transportation.

**Untreated Suspension Area host fruit on a direct journey to an end destination having no restrictions on account of Queensland fruit fly**

4. Movement of host fruit originating within the Suspension Area and moving on a direct journey to an end destination which has no restrictions on account of Queensland fruit fly, subject to the following conditions:
  - (a) The owner or occupier of the property or facility from which the host fruit originates must ensure that the host fruit remains under secure conditions from post harvest to the time of dispatch and transport, except when impractical during packing and grading activities; and

- (b) Prior to movement, the owner or occupier of the property or facility from which the host fruit originates must ensure:
- (i) all bins or containers and any vehicles to be used for the transportation of host fruit (“transport vehicle”) are free from all plant debris and soil prior to packing and loading; and
  - (ii) the host fruit must be loaded onto or into a transport vehicle on a hard surface and not within the orchard from which the host fruit was sourced; and
  - (iii) the transport vehicle is free of all soil and plant debris after loading; and
  - (iv) the host fruit is transported under secure conditions that include:
    - (A) unvented packages or vented packages with the vents secured with mesh with a maximum aperture of 1.6mm prior to dispatch; or
    - (B) shrink-wrapped and sealed as a palletised unit; or
    - (C) fully enclosed under tarpaulins, shade cloth, bin cover or other covering which provides a maximum aperture of 1.6mm,
 so as to prevent infestation by Queensland fruit fly and spillage during transportation; and
  - (v) the transport vehicle travels by the most direct route.

#### SCHEDULE 6 – Approved treatments for host fruit

##### Preharvest Treatment and Inspection

1. Tomatoes:
  - (a) treated preharvest with an application of dimethoate or fenthion or trichlorfon in accordance with all label directions for the control of Queensland fruit fly, and
  - (b) inspected postharvest at the rate of at least 1 package in every 100 or part thereof, and found free of fruit fly larvae and free of broken skin.
2. Capsicums and chillies:
  - (a) treated preharvest with an application of dimethoate in accordance with all label directions for the control of Queensland fruit fly, and
  - (b) inspected postharvest at the rate of at least 1 package in every 100 or part thereof, and found free of fruit fly larvae and free of broken skin.
3. Stonefruit:
  - (a) treated preharvest with an application of fenthion in accordance with all label directions for the control of Queensland fruit fly; and
  - (b) inspected postharvest at the rate of at least 1 package in every 100 or part thereof, and found free of fruit fly larvae and free of broken skin.
4. Table grapes:
  - (a) treated preharvest for the control of Queensland fruit fly, with a program of:
    - (i) bait sprays with an insecticide containing 0.24 g/L spinosad as the only active constituent in accordance with all label directions; or
    - (ii) bait sprays with an insecticide containing 1150 g/L maldison as the only active constituent in accordance with all label and APVMA permit (PER12359) directions; or
    - (iii) cover sprays using an insecticide containing 550 g/L fenthion as the only active constituent in accordance with all label and APVMA permit (PER11643) directions; and
  - (b) inspected postharvest where a sample of the fruit is inspected and found free of fruit fly larvae and free of broken skin.

##### Postharvest Dimethoate Dip

5. Any host fruit, excluding capsicum (hollow-fruited), chilli (hollow-fruited), cumquat and strawberries, treated with a postharvest dip using an insecticide containing 400 g/L dimethoate as its only active constituent in accordance with all label and APVMA permit (PER12074) directions; where dipping is the last treatment before packing except in the case of:
  - (a) Citrus, where a non-recovery gloss wax coating and or a compatible fungicide as specified on the label may be applied within 24 hours of treatment; and
  - (b) Pomefruit, where a non-recovery gloss wax and or a compatible fungicide as specified on the label may be applied within 3 hours of treatment.

##### Postharvest Dimethoate Flood Spray

6. Any host fruit, excluding cumquat, eggplant and strawberries, treated with a postharvest flood spray using an insecticide containing 400 g/L dimethoate as its only active constituent in accordance with all label and APVMA permit (PER12074) directions, where spraying is the last treatment before packing except in the case of:
  - (a) Citrus, where a non-recovery gloss wax coating and or a compatible fungicide as specified on the label may be applied within 24 hours of treatment; and



- (b) Pomefruit, where a non-recovery gloss wax coating and or compatible fungicide as specified on the label may be applied within 3 hours of treatment.

**Postharvest Methyl Bromide Fumigation**

7. Any host fruit fumigated postharvest with a fumigant containing 1000 g/kg methyl bromide as its only active constituent in accordance with all label and APVMA permit (PER10699) directions, at the following rates:
- (a) 10°C – 14.9°C at 48 g/m<sup>3</sup> for 2 hours; or
  - (b) 15°C – 20.9°C at 40 g/m<sup>3</sup> for 2 hours; or
  - (c) 21°C – 25.9°C at 32 g/m<sup>3</sup> for 2 hours; or
  - (d) 26°C – 31.9°C at 24 g/m<sup>3</sup> for 2 hours.

**Postharvest Cold Treatment**

8. Any appropriate host fruit treated postharvest at a temperature of:
- (a) 0°C ± 0.5°C for a minimum of 14 days; or
  - (b) 1°C – 3°C ± 0.5°C for a minimum of 16 days (Lemons minimum 14 days).

Dated this 17th day of May 2011.

SATENDRA KUMAR,  
Director, Plant Biosecurity,  
Department of Industry and Investment

Note: The Department's reference is O-343

**PLANT DISEASES (FRUIT FLY OUTBREAK, STANBRIDGE NTN 2435) ORDER 2011**

under the Plant Diseases Act 1924

I, SATENDRA KUMAR, Director Plant Biosecurity of the Department of Industry and Investment, with the delegated authority of the Minister for Primary Industries in pursuance of section 3A of the Plant Diseases Act 1924 (“the Act”), and in pursuance of section 4 of the Act being of the opinion that the importation, introduction or bringing of host fruit into specified portions of New South Wales is likely to introduce the pest Queensland fruit fly (*Bactrocera tryoni*) into specified portions of New South Wales, make the following Order regulating the importation, introduction or bringing of host fruit into specified portions of New South Wales.

**1 Name of Order**

This Order is the Plant Diseases (Fruit Fly Outbreak, Stanbridge NTN 2435) Order 2011.

**2 Commencement**

This Order commences on the date it is published in the *NSW Government Gazette*.

**3 Interpretation**

(a) In this Order:

**approved treatment** means a treatment or schedule of treatments relevant to the type of host fruit or manner of harvest as specified in Schedule 6.

**APVMA** means the Australian Pesticides and Veterinary Medicines Authority.

**authorised person** means an inspector or a person authorised pursuant to section 11 (3) of the Act.

**certificate** means a Plant Health Certificate or a Plant Health Assurance Certificate.

**Certification Assurance Arrangement** means an arrangement approved by the Department which enables a business accredited under the arrangement to certify that certain quarantine requirements have been satisfied for the movement of host fruit to interstate and/or intrastate markets.

Note: An example of an approved Certification Assurance Arrangement is the Interstate Certification Assurance (ICA) Scheme.

**Department** means Industry and Investment, NSW – Primary Industries.

**free of broken skin** means the skin has no preharvest cracks, punctures, pulled stems or other breaks which penetrate through the skin and that have not healed with callus tissue.

**host fruit** means the fruit specified in Schedule 1, being fruit which is susceptible to infestation by Queensland fruit fly.

**lot** means a discrete quantity of fruit received from one grower at one time.

**NTN** means national trap number.

**Outbreak Area** means the portion of New South Wales described in Schedule 2.

**Outer Area** means the portion of New South Wales known as the NSW Fruit Fly Exclusion Zone, as specified in Proclamation P184 published in *NSW Government Gazette* No. 152 of 28 November 2008 at pages 11434 to 11435, excluding the Outbreak Area and the Suspension Area.

**Plant Health Assurance Certificate** means a certificate issued by a business accredited under a Certification Assurance Arrangement.

**Plant Health Certificate** means a certificate issued by an authorised person.

**Queensland fruit fly** means the pest *Bactrocera tryoni* (Froggatt).

**Suspension Area** means the portion of New South Wales described in Schedule 3.

**the Act** means the Plant Diseases Act 1924.

Note: **covering** or **package**, **inspector**, **occupier** and **owner** all have the same meaning as in the Act.

(b) In this Order, longitude and latitude coordinates are decimal degrees based upon the GDA 94 datum.

**4 Regulation of the movement of host fruit**

Pursuant to section 4 (1) of the Act the importation, introduction or bringing of host fruit into specified portions of New South Wales is regulated as follows:

(a) Host fruit that originates from or has moved through:

(i) the Outbreak Area must not be moved into the Suspension Area or the Outer Area;

(ii) the Suspension Area must not be moved into the Outer Area,

except for such movements as are specified in Schedule 5 and which comply with the relevant conditions of exception set out in Schedule 5; and

(b) The movement of any host fruit in accordance with Schedule 5 must be accompanied by a certificate:

(i) specifying the origin of the host fruit; and

(ii) in the case of a Plant Health Certificate, certifying that the host fruit has been treated in the manner specified in Schedule 6; and

(iii) in the case of a Plant Health Assurance Certificate, certifying that the host fruit originates from a property or facility which is owned or occupied by a business accredited under a Certification Assurance Arrangement.

SCHEDULE 1 – Host fruit

Abiu	Chilli	Lime	Persimmon
Acerola	Citron	Loganberry	Plum
Apple	Cumquat	Longan	Plumcot
Apricot	Custard Apple	Loquat	Pomegranate
Avocado	Date	Lychee	Prickly Pear
Babaco	Durian	Mandarin	Pummelo
Banana	Eggplant	Mango	Quince
Black Sapote	Feijoa	Mangosteen	Rambutan
Blackberry	Fig	Medlar	Raspberry
Blueberry	Granadilla	Miracle Fruit	Rollinia
Boysenberry	Grape	Mulberry	Santol
Brazil Cherry	Grapefruit	Nashi	Sapodilla
Breadfruit	Grumichama	Nectarine	Shaddock
Caimito (Star Apple)	Guava	Orange	Soursop
Cape Gooseberry	Hog Plum	Passionfruit	Sweetsop (Sugar Apple)
Capsicum	Jaboticaba	Pawpaw	Strawberry
Carambola (Starfruit)	Jackfruit	Peach	Tamarillo
Cashew Apple	Jew Plum	Peacharine	Tangelo
Casimiro (White Sapote)	Ju jube	Pear	Tomato
Cherimoya	Kiwifruit	Pepino	Wax jambu (Rose Apple)
Cherry	Lemon		

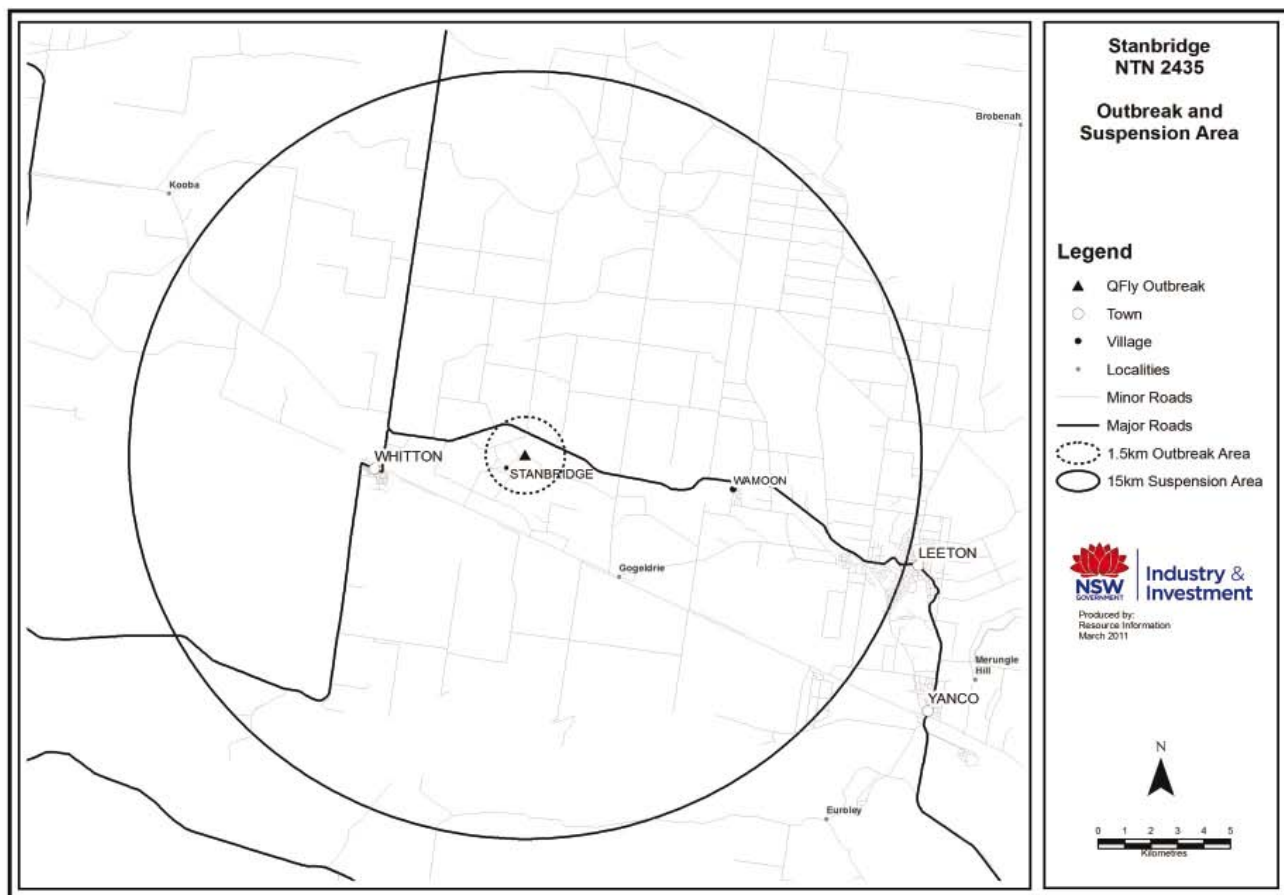
SCHEDULE 2 – Outbreak Area

The area within a 1.5 kilometre radius of the coordinates decimal degrees -34.512417 South and 146.2446 East, being the area within the 1.5 kilometre radius circle (broken line) in the map in Schedule 4.

SCHEDULE 3 – Suspension Area

The area within a 15 kilometre radius of coordinates decimal degrees -34.512417 South and 146.2446 East (excluding the Outbreak Area), being the area between the 1.5 kilometre radius circle (broken line) and the 15 kilometre radius circle (unbroken line) in the map in Schedule 4.

SCHEDULE 4 – Map of the Stanbridge NTN 2435 Outbreak Area and Suspension Area



## SCHEDULE 5 – Exceptions for movement of host fruit

**Host fruit that has received an approved treatment**

1. Movement of host fruit that has received an approved treatment prior to movement, subject to the following conditions:
  - (a) The owner or occupier of the property or facility from which the host fruit originates must ensure that the host fruit remains under secure conditions from post harvest to the time of dispatch and transport, except when impractical during packing and grading activities; and
  - (b) Prior to movement, the owner or occupier of the property or facility from which the host fruit originates must ensure that:
    - (i) any used packaging or coverings containing host fruit are free of soil, plant residues and other organic matter; and
    - (ii) in the case of host fruit that has been consigned as a lot for the purpose of producing smaller packs of host fruit and has been repacked in smaller packs, the host fruit has been received, handled, stored and repacked under secure conditions which prevent infestation by Queensland fruit fly; and
    - (iii) any individual package contains only one kind of host fruit; and
    - (iv) all previous incorrect information displayed on the outer covering of the package is removed and the outer covering is legibly marked with the following information:
      - (A) the district of production; and
      - (B) the name, address, postcode and the State or Territory of both the grower and the packer; or where the business is sourcing from multiple growers, the name, address, postcode and the State or Territory of the packer; and
      - (C) a brief description of the contents of the package;or
  - (v) where the host fruit originates from a property or facility which is owned or occupied by a business accredited under a Certification Assurance Arrangement, the host fruit is packed, labelled and certified in accordance with any conditions prescribed in the Certification Assurance Arrangement.

**Untreated host fruit for processing**

2. Movement of untreated host fruit for processing, subject to the following conditions:
  - (a) The owner or occupier of the property or facility from which the host fruit originates must ensure that the host fruit remains under secure conditions from post harvest to the time of dispatch and transport, except when impractical during packing and grading activities; and
  - (b) Prior to movement, the owner or occupier of the property or facility from which the host fruit originates must ensure:
    - (i) all bins or containers and any vehicles (‘‘transport vehicle’’) are free from all plant debris and soil prior to packing and loading; and
    - (ii) the host fruit is securely covered by a tarpaulin, shade cloth, bin cover or other covering or contained within the covered transport vehicle so as to prevent infestation by Queensland fruit fly and spillage during transportation; and
    - (iii) the host fruit must be loaded onto or into a transport vehicle on a hard surface and not within the orchard from which the host fruit was sourced; and
    - (iv) the transport vehicle is free of all soil and plant debris after loading; and
    - (v) the transport vehicle travels by the most direct route to the receiving processor; and
  - (c) The owner or occupier of the property or facility at which the host fruit is to be processed must ensure:
    - (i) the host fruit is processed within 24 hours of receipt; and
    - (ii) all measures to avoid spillage of host fruit are taken and where spillages occur, must be disposed of in a manner generally accepted as likely to prevent the spread of Queensland fruit fly; and
    - (iii) all processing wastes must be disinfested by heat or freezing or be buried.

**Outer Area host fruit on a direct journey through the Outbreak Area or Suspension Area into the Outer Area**

3. Movement of host fruit originating within the Outer Area and moving on a direct journey through the Outbreak Area or the Suspension Area into the Outer Area, subject to the following conditions:
  - (a) The owner or occupier of the property or facility from which the host fruit originates must ensure that the host fruit is securely transported by covering with a tarpaulin, shade cloth, bin cover or other covering or contained within the covered transport vehicle so as to prevent infestation by Queensland fruit fly and spillage during transportation.

**Untreated Suspension Area host fruit on a direct journey to an end destination having no restrictions on account of Queensland fruit fly**

4. Movement of host fruit originating within the Suspension Area and moving on a direct journey to an end destination which has no restrictions on account of Queensland fruit fly, subject to the following conditions:
  - (a) The owner or occupier of the property or facility from which the host fruit originates must ensure that the host fruit remains under secure conditions from post harvest to the time of dispatch and transport, except when impractical during packing and grading activities; and

- (b) Prior to movement, the owner or occupier of the property or facility from which the host fruit originates must ensure:
- (i) all bins or containers and any vehicles to be used for the transportation of host fruit (“transport vehicle”) are free from all plant debris and soil prior to packing and loading; and
  - (ii) the host fruit must be loaded onto or into a transport vehicle on a hard surface and not within the orchard from which the host fruit was sourced; and
  - (iii) the transport vehicle is free of all soil and plant debris after loading; and
  - (iv) the host fruit is transported under secure conditions that include:
    - (A) unvented packages or vented packages with the vents secured with mesh with a maximum aperture of 1.6mm prior to dispatch; or
    - (B) shrink-wrapped and sealed as a palletised unit; or
    - (C) fully enclosed under tarpaulins, shade cloth, bin cover or other covering which provides a maximum aperture of 1.6mm,
 so as to prevent infestation by Queensland fruit fly and spillage during transportation; and
  - (v) the transport vehicle travels by the most direct route.

#### SCHEDULE 6 – Approved treatments for host fruit

##### Preharvest Treatment and Inspection

1. Tomatoes:
  - (a) treated preharvest with an application of dimethoate or fenthion or trichlorfon in accordance with all label directions for the control of Queensland fruit fly, and
  - (b) inspected postharvest at the rate of at least 1 package in every 100 or part thereof, and found free of fruit fly larvae and free of broken skin.
2. Capsicums and chillies:
  - (a) treated preharvest with an application of dimethoate in accordance with all label directions for the control of Queensland fruit fly, and
  - (b) inspected postharvest at the rate of at least 1 package in every 100 or part thereof, and found free of fruit fly larvae and free of broken skin.
3. Stonefruit:
  - (a) treated preharvest with an application of fenthion in accordance with all label directions for the control of Queensland fruit fly; and
  - (b) inspected postharvest at the rate of at least 1 package in every 100 or part thereof, and found free of fruit fly larvae and free of broken skin.
4. Table grapes:
  - (a) treated preharvest for the control of Queensland fruit fly, with a program of:
    - (i) bait sprays with an insecticide containing 0.24 g/L spinosad as the only active constituent in accordance with all label directions; or
    - (ii) bait sprays with an insecticide containing 1150 g/L maldison as the only active constituent in accordance with all label and APVMA permit (PER12359) directions; or
    - (iii) cover sprays using an insecticide containing 550 g/L fenthion as the only active constituent in accordance with all label and APVMA permit (PER11643) directions; and
  - (b) inspected postharvest where a sample of the fruit is inspected and found free of fruit fly larvae and free of broken skin.

##### Postharvest Dimethoate Dip

5. Any host fruit, excluding capsicum (hollow-fruited), chilli (hollow-fruited), cumquat and strawberries, treated with a postharvest dip using an insecticide containing 400 g/L dimethoate as its only active constituent in accordance with all label and APVMA permit (PER12074) directions; where dipping is the last treatment before packing except in the case of:
  - (a) Citrus, where a non-recovery gloss wax coating and or a compatible fungicide as specified on the label may be applied within 24 hours of treatment; and
  - (b) Pomefruit, where a non-recovery gloss wax and or a compatible fungicide as specified on the label may be applied within 3 hours of treatment.

##### Postharvest Dimethoate Flood Spray

6. Any host fruit, excluding cumquat, eggplant and strawberries, treated with a postharvest flood spray using an insecticide containing 400 g/L dimethoate as its only active constituent in accordance with all label and APVMA permit (PER12074) directions, where spraying is the last treatment before packing except in the case of:
  - (a) Citrus, where a non-recovery gloss wax coating and or a compatible fungicide as specified on the label may be applied within 24 hours of treatment; and

- (b) Pomefruit, where a non-recovery gloss wax coating and or compatible fungicide as specified on the label may be applied within 3 hours of treatment.

**Postharvest Methyl Bromide Fumigation**

7. Any host fruit fumigated postharvest with a fumigant containing 1000 g/kg methyl bromide as its only active constituent in accordance with all label and APVMA permit (PER10699) directions, at the following rates:
- (a) 10°C – 14.9°C at 48 g/m<sup>3</sup> for 2 hours; or
  - (b) 15°C – 20.9°C at 40 g/m<sup>3</sup> for 2 hours; or
  - (c) 21°C – 25.9°C at 32 g/m<sup>3</sup> for 2 hours; or
  - (d) 26°C – 31.9°C at 24 g/m<sup>3</sup> for 2 hours.

**Postharvest Cold Treatment**

8. Any appropriate host fruit treated postharvest at a temperature of:
- (a) 0°C ± 0.5°C for a minimum of 14 days; or
  - (b) 1°C – 3°C ± 0.5°C for a minimum of 16 days (Lemons minimum 14 days).

Dated this 17th day of May 2011.

SATENDRA KUMAR,  
Director, Plant Biosecurity,  
Department of Industry and Investment

Note: The Department's reference is O-345



**LANDS**

**ARMIDALE CROWN LANDS OFFICE**  
**108 Faulkner Street (PO Box 199A), Armidale NSW 2350**  
**Phone: (02) 6770 3100 Fax (02) 6772 8782**

**DISSOLUTION OF RESERVE TRUST**

PURSUANT to section 92(3) of the Crown Lands Act 1989, the reserve trust specified in Column 1 of the Schedule hereunder, which was established in respect of the reserve specified opposite thereto in Column 2 of the Schedule, is dissolved.

KATRINA HODGKINSON, M.P.,  
 Minister for Primary Industries

**SCHEDULE**

<i>Column 1</i>	<i>Column 2</i>
Gilgai War Memorial Site Trust.	Dedication No.: 510039. Public Purpose: War Memorial. Notified: 15 September 1922. File No.: AE89 R 6.

**APPOINTMENT OF RESERVE TRUST AS TRUSTEE OF A RESERVE**

PURSUANT to section 92(1) of the Crown Lands Act 1989, the reserve trust specified in Column 1 of the Schedule hereunder, is appointed as trustee of the reserve specified opposite thereto in Column 2 of the Schedule.

KATRINA HODGKINSON, M.P.,  
 Minister for Primary Industries

**SCHEDULE**

<i>Column 1</i>	<i>Column 2</i>
Gilgai Public Hall and Recreation Reserves Trust.	Dedication No.: 510039. Public Purpose: War Memorial. Notified: 15 September 1922. File No.: AE80 R 84.

**ROADS ACT 1993**

**ORDER**

Transfer of Crown Roads to a Council

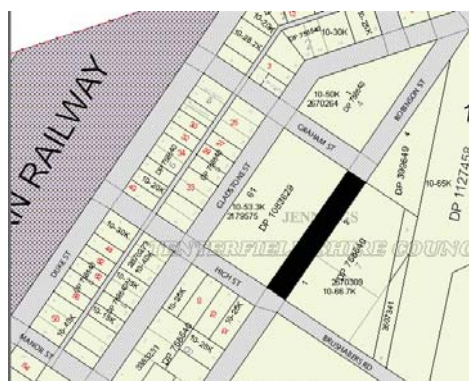
IN pursuance of the provisions of section 151, Roads Act 1993, the Crown public roads specified in each Schedule 1 are transferred to the Roads Authority specified in the corresponding Schedule 2 hereunder, as from the date of publication of this notice and as from that date, the roads specified in each Schedule 1, cease to be Crown public roads.

KATRINA HODGKINSON, M.P.,  
 Minister for Primary Industries

**SCHEDULE 1**

*Parish – Ballandean; Town – Jennings; County – Clive;  
 Land District – Tenterfield; L.G.A. – Tenterfield*

Robinson Street, being a Crown road 30.175m wide at Jennings, between High Street and Graham Street, as shown by solid black shading on the diagram hereunder.



**SCHEDULE 2**

Roads Authority: Tenterfield Shire Council.

File No.: 11/05051. W.486368.

Councils Reference: CM203/11 BGT/JJG.

**GRAFTON OFFICE**  
**76 Victoria Street (PO Box 272), Grafton NSW 2460**  
**Phone: (02) 6640 3400      Fax: (02) 6642 5375**

**ROADS ACT 1993****ORDER**

Transfer of a Crown Road to a Council

IN pursuance of the provisions of section 151, Roads Act 1993, the Crown roads specified in Schedule 1 is hereby transferred to the Roads Authority specified in Schedule 2 hereunder, as from the date of publication of this notice and as from the date, the road specified in Schedule 1, ceases to be Crown road.

KATRINA HODGKINSON, M.P.,  
 Minister for Primary Industries

**SCHEDULE 1**

*Parish – South Bellingen; County – Raleigh;  
 Shire – Bellingen Shire Council*

Crown public road known as Fernridge Lane, being east of Lot 1, DP 387432 and north of Lot 244, DP 755557.

Width to be transferred: Whole width.

**SCHEDULE 2**

Roads Authority: Bellingen Shire Council.

Council's Reference: DW:208378 JS.

LPMA Reference: 11/00891.

**SCHEDULE 1**

*Parish – Bligh; County – Fitzroy;  
 Shire – Bellingen Shire Council*

Crown public road known as Fernridge Lane, being east of Lot 1, DP 387432 and north of Lot 244, DP 755557.

Width to be transferred: Whole width.

**SCHEDULE 2**

Roads Authority: Bellingen Shire Council.

Council's Reference: DW:208378 JS.

LPMA Reference: 11/00891.

**SCHEDULE 1**

*Parish – South Bellingen; County – Fitzroy;  
 Shire – Bellingen Shire Council*

Crown public road known as Fernridge Lane, being east of Lot 1, DP 387432 and north of Lot 244, DP 755557.

Width to be transferred: Whole width.

**SCHEDULE 2**

Roads Authority: Bellingen Shire Council.

Council's Reference: DW:208378 JS.

LPMA Reference: 11/00891.

**HAY OFFICE**  
**126 Lachlan Street (PO Box 182), Hay NSW 2711**  
**Phone: (02) 6990 1800 Fax: (02) 6993 1135**

**APPOINTMENT OF TRUST BOARD MEMBERS**

PURSUANT to section 93 of the Crown Lands Act 1989, the persons whose names are specified in Column 1 of the Schedule hereunder, are appointed for the terms of office specified, as members of the trust board for the reserve trust specified opposite thereto in Column 2, which has been established and appointed as trustee of the reserve referred to opposite thereto in Column 3 of the Schedule.

KATRINA HODGKINSON, M.P.,  
 Minister for Primary Industries

SCHEDULE

<i>Column 1</i>	<i>Column 2</i>	<i>Column 3</i>
Barry Norman WILSON (re-appointment), Ian Thomas MAHER (re-appointment), Allan Raymond PRYSE (re-appointment), Bradley John CARLON (re-appointment), Craig John KNIGHT (re-appointment), Robert John SHAW (re-appointment).	Finley Lake Trust.	Reserve No.: 88291. Public Purpose: Public recreation. Notified: 2 July 1971.  Reserve No.: 76740. Public Purpose: Public recreation. Notified: 14 May 1954. File No.: HY81 R 139.

Term of Office

For a term commencing 1 June 2011 and expiring 30 May 2016.

**MAITLAND OFFICE**

**Corner Newcastle Road and Banks Street (PO Box 6), East Maitland NSW 2323**

**Phone: (02) 4937 9300 Fax: (02) 4934 2252**

**ROADS ACT 1993**

**ORDER**

Transfer of a Crown Road to a Council

IN pursuance of the provisions of section 151, Roads Act 1993, the Crown road specified in Schedule 1 is transferred to the Roads Authority specified in Schedule 2 hereunder, as from the date of publication of this notice and as from that date, the road specified in Schedule 1 ceases to be a Crown road.

KATRINA HODGKINSON, M.P.,  
Minister for Primary Industries

**SCHEDULE 1**

*Parishes – Quorrobolong and Mulbring;  
County – Northumberland; Land District – Maitland;  
Local Government Area – Cessnock City Council*

That part of the Crown road north of Lots 1 and 2, DP 406699 and part north of Lot 46, DP 755254, being 650m from the intersection of Whitings Lane (See Diagram).



**SCHEDULE 2**

Roads Authority: Cessnock City Council.

Reference No.: 10/19753.

**ROADS ACT 1993**

**ORDER**

Transfer of a Crown Road to a Council

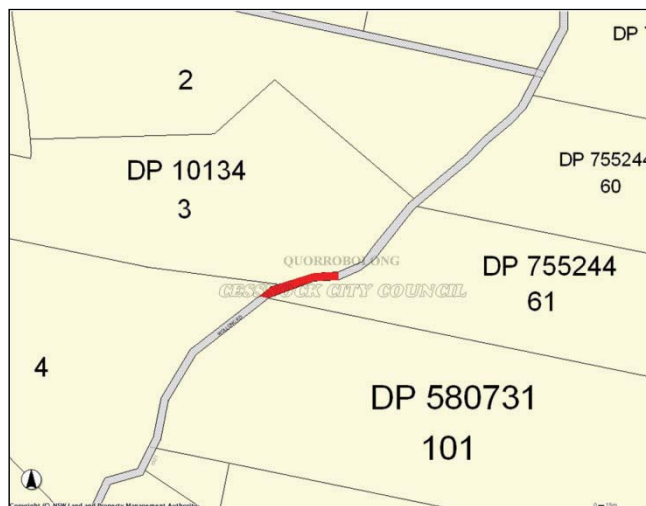
IN pursuance of the provisions of section 151, Roads Act 1993, the Crown road specified in Schedule 1 is transferred to the Roads Authority specified in Schedule 2 hereunder, as from the date of publication of this notice and as from that date, the road specified in Schedule 1 ceases to be a Crown road.

KATRINA HODGKINSON, M.P.,  
Minister for Primary Industries

**SCHEDULE 1**

*Parish – Mulbring; County – Northumberland;  
Land District – Maitland;  
Local Government Area – Cessnock City Council*

That part of the Crown road being part west of Lot 61, DP 755244, being 180m from northern boundary of Lot 101, DP 580731 (See Diagram).



**SCHEDULE 2**

Roads Authority: Cessnock City Council.

Reference No.: DA 8/2010/568/1.

**NOTIFICATION OF CLOSING OF PUBLIC ROAD**

IN pursuance of the provisions of the Roads Act 1993, the road hereunder described is closed and the land comprised therein ceases to be a public road and the rights of passage and access that previously existed in relation to the road are extinguished. On road closing, title to the land comprising the former public road vests in the body specified in the Schedule hereunder.

KATRINA HODGKINSON, M.P.,  
Minister for Primary Industries

**Description**

*Parish – Wingen; County – Brisbane;  
Land District – Scone; L.G.A. – Upper Hunter*

Road Closed: Lot 1, DP 1159003 (not being land under the Real Property Act).

File No.: 08/8272.

**Schedule**

On closing, the land within Lot 1, DP 1159003 remains vested in the State of New South Wales as Crown Land.

## Description

*Parish – Yango; County – Northumberland;  
Land District – Maitland; L.G.A. – Cessnock*

Road Closed: Lot 1, DP 1162274 (not being land under the Real Property Act).

File No.: 08/6588.

## Schedule

On closing, the land within Lot 1, DP 1162274 remains vested in the State of New South Wales as Crown Land.

---

**ERRATUM**

THE notice appearing in the *New South Wales Government Gazette* on Friday, 13 May 2011, Folio 2849, under the heading of “Notification of Closing of Road” relating to Lot 27, DP 1162440 at Newcastle the lot number referred to in the schedule should read Lot 27, DP 1162440 in lieu of Lot 24, DP 1162440.

File No.: MD05 H 184.

KATRINA HODGKINSON, M.P.,  
Minister for Primary Industries

## NEWCASTLE OFFICE

437 Hunter Street, Newcastle NSW 2300 (PO Box 2185, Dangar NSW 2309)

Phone: (02) 4920 5000 Fax: (02) 4925 3489

## NOTIFICATION OF CLOSING OF PUBLIC ROAD

IN pursuance of the provisions of the Roads Act 1993, the road hereunder described is closed and the land comprised therein ceases to be a public road and the rights of passage and access that previously existed in relation to the road are extinguished. On road closing, title to the land comprising the former public road vests in the body specified in the Schedule hereunder.

KATRINA HODGKINSON, M.P.,  
Minister for Primary Industries

## Description

*Parish – Mirannie; County – Durham;  
Land District – Singleton; L.G.A. – Singleton*

Road closed: Lot 3, DP 1161391 (not being land under the Real Property Act).

File No.: 10/00646.

## Schedule

On closing, the land within Lot 3, DP 1161391 remains vested in the State of New South Wales as Crown Land.

## Description

*Parishes – Wambat and Wilkie; County – Harden;  
Land District – Young; L.G.A. – Harden*

Lots 1 and 2, DP 1163553 (not being land under the Real Property Act).

File No.: 09/08902.

## Schedule

On closing, the title for the land in Lots 1 and 2, DP 1163553 remains vested in the State of New South Wales as Crown Land.

## Description

*Parishes – Wambat and Wilkie; County – Harden;  
Land District – Young; L.G.A. – Harden*

Lots 3 and 4, DP 1163553 (not being land under the Real Property Act).

File No.: 10/05187.

## Schedule

On closing, the title for the land in Lots 3 and 4, DP 1163553 remains vested in the State of New South Wales as Crown Land.

## NOTICE OF PUBLIC PURPOSE PURSUANT TO SECTION 34A (2) (B) OF THE CROWN LANDS ACT 1989

PURSUANT to section 34A(2)(b) of the Crown Lands Act 1989, the Crown reserve specified in Column 1 of the Schedule is to be occupied for the additional purpose specified in Column 2 of the Schedule.

KATRINA HODGKINSON, M.P.,  
Minister for Primary Industries

## SCHEDULE

## Column 1

Reserve No.: 86003.  
Public Purpose: Aviation  
purposes.

Notified: 21 October 1966.

Locality: Tibooburra.

## Column 2

Communication facilities.



## NOWRA OFFICE

5 O'Keefe Avenue (PO Box 309), Nowra NSW 2541

Phone: (02) 4428 9100 Fax: (02) 4421 2172

### ROADS ACT 1993

Order

Transfer of a Crown Road to a Council

IN pursuance of the provisions of section 151, Roads Act 1993, the Crown road specified in Schedule 1 is transferred to the Roads Authority specified in Schedule 2 hereunder, as from the date of publication of this notice and as from that date the road specified in Schedule 1 cease to be a Crown road.

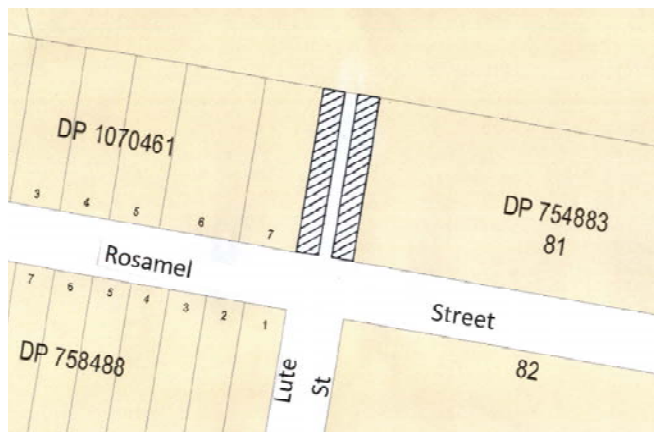
KATRINA HODGKINSON, M.P.,  
Minister for Primary Industries

#### SCHEDULE 1

*Land District – Queanbeyan; Council – Yass Valley;  
Parish – Gundaroo; County – Murray*

The Crown public road, being the parts of Lute Street, Gundaroo, as shown by hatching on the diagram hereunder.

NB: The central 7 metre strip of Lute Street was transferred to Yass Valley Council, *vide* Gazette 31 August 2001 (folio 7395). File Reference: GB 08/9885.



#### SCHEDULE 2

Roads Authority: Yass Valley Council – Ref RD .2549

### NOTIFICATION OF CLOSING OF ROAD

IN pursuance of the provisions of the Roads Act 1993, the road hereunder described is closed and the land comprised therein ceases to be public road and the rights of passage and access that previously existed in relation to the road are extinguished. On road closing, title to the land comprising the former public road vests in the body specified in the Schedule hereunder.

KATRINA HODGKINSON, M.P.,  
Minister for Primary Industries

Description

*Parish – Wyndham; County – Auckland;  
Land District – Bega;  
Local Government Area – Bega Valley*

Road Closed: Lot 2, DP 1156378 at Wyndham.

File No.: NA07 H 103.

Schedule

In accordance with section 44 of the Roads Act 1993, the Crown consents to the land in Lot 2, DP 1156378 being vested in Bega Valley Shire Council as operational land, to be given by Council as compensation for other land acquired by the Council for the purposes of the Roads Act 1993.

Council's Reference: 04.0120.

Description

*Parish – Nowra; County – St Vincent;  
Land District – Nowra;  
Local Government Area – Shoalhaven*

Road Closed: Lots 3 and 4, DP 1156684 at West Nowra.

File No.: 09/05424.

Schedule

In accordance with section 44 of the Roads Act 1993, the Crown consents to the land in Lots 3 and 4, DP 1156684 being vested in Shoalhaven City Council as operational land, to be given by Council as compensation for other land acquired by the Council for the purposes of the Roads Act 1993.

Council's Reference: 35343E.

**ORANGE OFFICE**  
**92 Kite Street (PO Box 2146), Orange NSW 2800**  
**Phone: (02) 6393 4333 Fax: (02) 6362 3896**

**NOTIFICATION OF CLOSING OF PUBLIC ROAD**

IN pursuance of the provisions of the Roads Act 1993, the road hereunder described is closed and the land comprised therein ceases to be a public road and the rights of passage and access that previously existed in relation to the road are extinguished. On road closing, title to the land comprising the former public road vests in the body specified in the Schedule hereunder.

KATRINA HODGKINSON, M.P.,  
 Minister for Primary Industries

Description

*Parish – Munna Munna; County – Leichhardt;  
 Land District – Walgett; L.G.A. – Coonamble*

Road Closed: Lot 1, DP 1158996 (not being land under the Real Property Act).

File No.: OE06 H 44.

Schedule

On closing, the land within Lot 1, DP 1158996 remains vested in the State of New South Wales as Crown Land.

Description

*Parishes – Bringellet, Rockley and Carrawa;  
 Counties – Bathurst and Georgiana;  
 Land District – Bathurst; L.G.A. – Bathurst Regional*

Road Closed: Lots 1 and 2, DP 1161912 (not being land under the Real Property Act).

File No.: OE06 H 44.

Schedule

On closing, the land within Lots 1 and 2, DP 1161912 remains vested in the State of New South Wales as Crown Land.

Description

*Parish – Melyra; County – Forbes;  
 Land District – Grenfell; L.G.A. – Weddin*

Road Closed: Lot 1, DP 1161908 (not being land under the Real Property Act).

File No.: CL/00084.

Schedule

On closing, the land within Lot 1, DP 1161908 remains vested in the State of New South Wales as Crown Land.

Description

*Parish – Cargo; County – Ashburnham;  
 Land District – Molong; L.G.A. – Cabonne*

Road Closed: Lot 1, DP 1159636 (not being land under the Real Property Act).

File No.: CL/00795.

Schedule

On closing, the land within Lot 1, DP 1159636 remains vested in the State of New South Wales as Crown Land.

Description

*Parish – Umbiella; County – Roxburgh;  
 Land District – Rylstone; L.G.A. – Lithgow*

Road Closed: Lot 1, DP 1161398 (not being land under the Real Property Act).

File No.: CL/00276.

Schedule

On closing, the land within Lot 1, DP 1161398 remains vested in the State of New South Wales as Crown Land.

Description

*Parish – Hartley; County – Cook;  
 Land District – Lithgow; L.G.A. – Lithgow*

Road Closed: Lot 1, DP 1161394 (not being land under the Real Property Act).

File No.: CL/00662.

Schedule

On closing, the land within Lot 1, DP 1161394 remains vested in the State of New South Wales as Crown Land.

**REVOCATION OF RESERVATION OF CROWN LAND**

PURSUANT to section 90 of the Crown Lands Act 1989, the reservation of Crown Land specified in Column 1 of the Schedule hereunder, is revoked to the extent specified opposite thereto in Column 2 of the Schedule.

KATRINA HODGKINSON, M.P.,  
 Minister for Primary Industries

SCHEDULE

<i>Column 1</i>	<i>Column 2</i>
Land District: Blayney. Local Government Area: Blayney Shire Council. Locality: Junctions Reefs. Reserve No.: 81412. Public Purpose: Public recreation. Notified: 20 February 1959. File No.: 11/01483.	The part being Lot 254, DP No. 750359, Parish Belubula, County Bathurst; Lot 7005, DP No. 1020329, Parish Belubula, County Bathurst; Lot 304, DP No. 257201, Parish Belubula, County Bathurst; Lot 305, DP No. 257201, Parish Belubula, County Bathurst; Lot 306, DP No. 257201, Parish Belubula, County Bathurst; Lot 258, DP No. 750359, Parish Belubula, County Bathurst; Lot 156, DP No. 750359, Parish Belubula, County Bathurst; Lot 260, DP No. 750359, Parish Belubula, County Bathurst;

*Column 1**Column 2*

Lot 211, DP No. 750359,  
Parish Belubula, County  
Bathurst;

Lot 232, DP No. 750359,  
Parish Belubula, County  
Bathurst;

Lot 200, DP No. 750359,  
Parish Belubula, County  
Bathurst;

Lot 7012, DP No. 1020114#,  
Parish Belubula, County  
Bathurst;

Lot 190, DP No. 750359,  
Parish Belubula, County  
Bathurst;

Lot 231, DP No. 750359,  
Parish Belubula, County  
Bathurst;

Lot 181, DP No. 750359,  
Parish Belubula, County  
Bathurst;

Lot 253, DP No. 750359,  
Parish Belubula, County  
Bathurst;

Lot 176, DP No. 750359,  
Parish Belubula, County  
Bathurst;

Lot 177, DP No. 750359,  
Parish Belubula, County  
Bathurst;

Lot 178, DP No. 750359,  
Parish Belubula, County  
Bathurst;

Lot 180, DP No. 750359,  
Parish Belubula, County  
Bathurst;

Lot 179, DP No. 750359,  
Parish Belubula, County  
Bathurst;

Lot 218, DP No. 750359,  
Parish Belubula, County  
Bathurst;

Lot 101, DP No. 750393,  
Parish Lyndhurst, County  
Bathurst;

Lot 7007, DP No. 1019813,  
Parish Lyndhurst, County  
Bathurst;

Lot 7006, DP No. 1019813,  
Parish Lyndhurst, County  
Bathurst;

Lot 99, DP No. 750393,  
Parish Lyndhurst, County  
Bathurst;

Lot 7009, DP No. 1019813,  
Parish Lyndhurst, County  
Bathurst;

Lot 7008, DP No. 1019813,  
Parish Lyndhurst, County  
Bathurst;

Lot 98, DP No. 750393,  
Parish Lyndhurst, County  
Bathurst;

Lot 172, DP No. 750386,  
Parish Hampton, County  
Bathurst;

*Column 1**Column 2*

Lot 7005, DP No. 1020283,  
Parish Hampton, County  
Bathurst;

Lot 193, DP No. 46505,  
Parish Hampton, County  
Bathurst;

Lot 7004, DP No. 1020283,  
Parish Hampton, County  
Bathurst;

Lot 192, DP No. 46505,  
Parish Hampton, County  
Bathurst and

Lot 1, DP No. 702839,  
Parish Hampton, County  
Bathurst,  
of an area of 267.8 hectares.

Disclaimer: Please note that the above Lot numbers marked # are for Departmental use only.

**RESERVATION OF CROWN LAND**

PURSUANT to section 87 of the Crown Lands Act 1989, the Crown Land specified in Column 1 of the Schedules hereunder, is reserved as specified opposite thereto in Column 2 of the Schedules.

KATRINA HODGKINSON, M.P.,  
Minister for Primary Industries

**SCHEDULE 1***Column 1**Column 2*

Land District: Blayney.  
Local Government Area:  
Blayney Shire Council.  
Locality: Junction Reefs.  
Lot 193, DP No. 46505,  
Parish Hampton,  
County Bathurst.  
Lot 192, DP No. 46505,  
Parish Hampton, County Bathurst.  
Lot 1, DP No. 702839,  
Parish Hampton, County Bathurst.  
Lot 7004, DP No. 1020283,  
Parish Hampton, County Bathurst.  
Lot 7005, DP No. 1020283, |  
Parish Hampton, County Bathurst.  
Lot 172, DP No. 750386,  
Parish Hampton, County Bathurst.  
Lot 98, DP No. 750393,  
Parish Lyndhurst, County Bathurst.  
Lot 7008, DP No. 1019813,  
Parish Lyndhurst, County Bathurst.  
Lot 7009, DP No. 1019813,  
Parish Lyndhurst, County Bathurst.  
Lot 99, DP No. 750393,  
Parish Lyndhurst, County Bathurst.  
Lot 7006, DP No. 1019813,  
Parish Lyndhurst, County Bathurst.  
Lot 7007, DP No. 1019813,  
Parish Lyndhurst, County Bathurst.  
Lot 101, DP No. 750393,  
Parish Lyndhurst, County Bathurst.  
Lot 218, DP No. 750359,  
Parish Belubula, County Bathurst.

Reserve No.: 1031268.  
Public Purpose: Heritage  
purposes, environmental  
protection and public  
recreation.

*Column 1**Column 2*

Lot 179, DP No. 750359,  
Parish Belubula, County Bathurst.  
Lot 180, DP No. 750359,  
Parish Belubula, County Bathurst.  
Lot 178, DP No. 750359,  
Parish Belubula, County Bathurst.  
Lot 177, DP No. 750359,  
Parish Belubula, County Bathurst.  
Lot 176, DP No. 750359,  
Parish Belubula, County Bathurst.  
Lot 253, DP No. 750359,  
Parish Belubula, County Bathurst.  
Lot 181, DP No. 750359,  
Parish Belubula, County Bathurst.  
Lot 231, DP No. 750359,  
Parish Belubula, County Bathurst.  
Lot 190, DP No. 750359,  
Parish Belubula, County Bathurst.  
Lot 7012, DP No. 1020114#,  
Parish Belubula, County Bathurst.  
Lot 200, DP No. 750359,  
Parish Belubula, County Bathurst.  
Lot 232, DP No. 750359,  
Parish Belubula, County Bathurst.  
Lot 211, DP No. 750359,  
Parish Belubula, County Bathurst.  
Lot 260, DP No. 750359,  
Parish Belubula, County Bathurst.  
Lot 156, DP No. 750359,  
Parish Belubula, County Bathurst.  
Lot 258, DP No. 750359,  
Parish Belubula, County Bathurst.  
Lot 306, DP No. 257201,  
Parish Belubula, County Bathurst.  
Lot 305, DP No. 257201,  
Parish Belubula, County Bathurst.  
Lot 304, DP No. 257201,  
Parish Belubula, County Bathurst.  
Lot 7005, DP No. 1020329,  
Parish Belubula, County Bathurst.  
Lot 254, DP No. 750359,  
Parish Belubula, County Bathurst.  
Area: About 267.4 hectares.  
File No.: 11/01483.

Disclaimer: Please note that the above Lot numbers marked # are for Departmental use only.

**SCHEDULE 2***Column 1**Column 2*

Land District: Parkes.  
Local Government Area:  
Parkes Shire Council.  
Locality: Parkes.  
Lot 7310, DP No. 1147330,  
Parish Parkes,  
County Ashburnham.  
Area: About 4.273 hectares.  
File No.: 10/14771.

Reserve No.: 1032548.  
Public Purpose: Public  
recreation and  
environmental protection.

**ESTABLISHMENT OF RESERVE TRUST**

PURSUANT to section 92(1) of the Crown Lands Act 1989, the reserve trust specified in Column 1 of the Schedules hereunder, is established under the name stated in that Column and is appointed as trustee of the reserve specified opposite thereto in Column 2 of the Schedules.

KATRINA HODGKINSON, M.P.,  
Minister for Primary Industries

**SCHEDULE 1***Column 1**Column 2*

Junction Reefs Reserve Trust.	Reserve No.: 1031268. Public Purpose: Heritage purposes, environmental protection and public recreation. Notified: This day. File No.: 11/01483.
-------------------------------	--

**SCHEDULE 2***Column 1**Column 2*

Parkes and District Landcare Reserve Trust.	Reserve No.: 1032548. Public Purpose: Public recreation and environmental protection. Notified: This day. File No.: 10/14771.
--	--

**APPOINTMENT OF CORPORATION TO MANAGE RESERVE TRUST**

PURSUANT to section 95 of the Crown Lands Act 1989, the corporation specified in Column 1 of the Schedule hereunder, is appointed to manage the affairs of the reserve trust specified opposite thereto in Column 2, which is trustee of the reserve referred to in Column 3 of the Schedule.

KATRINA HODGKINSON, M.P.,  
Minister for Primary Industries

**SCHEDULE***Column 1**Column 2**Column 3*

Parkes and Districts Landcare.	Parkes and District Landcare Reserve Trust.	Reserve No.: 1032548. Public Purpose: Public recreation and environmental protection. Notified: This day. File No.: 10/14771.
--------------------------------------	---	--

For a term commencing the date of this notice.

**SYDNEY METROPOLITAN OFFICE**  
**Level 12, Macquarie Tower, 10 Valentine Avenue, Parramatta 2150**  
**(PO Box 3935, Parramatta NSW 2124)**  
**Phone: (02) 8836 5300 Fax: (02) 8836 5365**

**ERRATUM**

IN the notification appearing in the *New South Wales Government Gazette* of 13 May 2011, Folio 2854, under the heading "ASSIGNMENT OF NAME TO A RESERVE TRUST" the letters and numerals "Notified: 14 November 1969" and "Notified 25 September 1970" appearing in Column 1 of Schedules 1 and 2 respectively are to be read as being part of Column 2 of Schedules 1 and 2 respectively.

File References: 11/05033 and MN98R44.

KATRINA HODGKINSON, M.P.,  
Minister for Primary Industries

**TAMWORTH OFFICE**  
**25-27 Fitzroy Street (PO Box 535), Tamworth NSW 2340**  
**Phone: (02) 6764 5100 Fax: (02) 6766 3805**

**NOTIFICATION OF CLOSING OF A ROAD**

IN pursuance to the provisions of the Roads Act 1993, the road hereunder specified is closed and the land comprised therein ceases to be a public road and the rights of passage and access that previously existed in relation to the road are extinguished.

KATRINA HODGKINSON, M.P.,  
Minister for Primary Industries

Description

*Localities – Blue Vale and Boggabri;  
Land District – Gunnedah; L.G.A. – Gunnedah*

Road Closed: Lot 1 in Deposited Plan 1164072, Parish Gulligal, County Pottinger.

File No.: TH06 H 129.

Note: On closing, title to the land comprised in Lot 1 will remain vested in the State of New South Wales as Crown Land.

Description

*Locality – Dungowan; Land District – Tamworth;  
L.G.A. – Tamworth Regional*

Road Closed: Lot 1 in Deposited Plan 1164069, Parishes Gill, Mulla and Piallamore, County Parry.

File No.: 07/1211.

Note: On closing, title to the land comprised in Lot 1 will remain vested in the State of New South Wales as Crown Land.

Description

*Locality – Timbumburi; Land District – Tamworth;  
L.G.A. – Tamworth Regional*

Road Closed: Lot 1 in Deposited Plan 1157791, Parish Timbumburi, County Parry.

File No.: 07/2692.

Note: On closing, title to the land comprised in Lot 1 will remain vested in the State of New South Wales as Crown Land.



**TAREE OFFICE**  
**98 Victoria Street (PO Box 440), Taree NSW 2430**  
**Phone: (02) 6591 3500 Fax: (02) 6552 2816**

**ALTERATION OF CORPORATE NAME OF  
RESERVE TRUST**

PURSUANT to section 92(3) of the Crown Lands Act 1989, the corporate name of the reserve trust specified in Schedule 1 hereunder, which is trustee of the reserves referred to in Schedule 2, is altered to the corporate name specified in Schedule 3.

KATRINA HODGKINSON, M.P.,  
Minister for Primary Industries

SCHEDULE 1

Tuncurry Caravan Park (R86531) Reserve Trust.

SCHEDULE 2

Reserve No.: 86531.

Public Purpose: Public recreation.

Notified: 17 November 1967.

File No.: TE80 R 168.

SCHEDULE 3

Tuncurry Foreshore Trust.

Note: Excludes the area of the Caravan Park managed by Mid North Coast Accommodation Trust.

SCHEDULE 1

Hawks Nest Camping (R85147) Reserve Trust.

SCHEDULE 2

Reserve No.: 85147.

Public Purpose: Public recreation.

Notified: 15 January 1965.

File No.: 11/02485.

SCHEDULE 3

Hawks Nest Foreshore Trust.

Note: Excludes the area of the Caravan Park managed by Mid North Coast Accommodation Trust.

SCHEDULE 1

Seal Rocks Camping Reserve (R53519) Trust.

SCHEDULE 2

Reserve No.: 53519.

Public Purpose: Public recreation.

Notified: 19 September 1919.

File No.: 10/16383.

SCHEDULE 3

Number One Beach Foreshore Trust.

Note: Excludes the area of the Caravan Park managed by Mid North Coast Accommodation Trust.

SCHEDULE 1

Forster Caravan Park Reserve (R79681) Trust.

SCHEDULE 2

Reserve No.: 79681.

Public Purpose: Public recreation.

Notified: 28 June 1957.

File No.: TE80 R 245.

SCHEDULE 3

Forster Headland Trust.

Note: Excludes the area of the Caravan Park managed by Mid North Coast Accommodation Trust.

SCHEDULE 1

Jimmys Beach Recreation and Camping (R77312) Reserve Trust.

SCHEDULE 2

Reserve No.: 77312.

Public Purpose: Public recreation and camping.

Notified: 31 December 1954.

File No.: 11/02492.

SCHEDULE 3

Jimmy's Beach Foreshore Trust.

Note: Excludes the area of the Caravan Park managed by Mid North Coast Accommodation Trust.

**WAGGA WAGGA OFFICE****Corner Johnston and Tarcutta Streets (PO Box 60), Wagga Wagga NSW 2650****Phone: (02) 6937 2700 Fax: (02) 6921 1851****NOTIFICATION OF CLOSING OF A ROAD**

IN pursuance of the provisions of the Roads Act 1993, the road hereunder specified is closed, the road ceases to be a public road and the rights of passage and access that previously existed in relation to the road are extinguished.

KATRINA HODGKINSON, M.P.,  
Minister for Primary Industries

—  
Description

*Parish – Quandary; County – Bourke;  
Land District – Temora; L.G.A. – Temora*

Lots 1 and 2 in DP 1155293 at Quandary.

File No.: WA06 H 357.

Note: On closing, the land within Lots 1 and 2 in DP 1155293 remains vested in the State of New South Wales as Crown Land.

**WESTERN REGION OFFICE**  
**45 Wingewarra Street (PO Box 1840), Dubbo NSW 2830**  
**Phone: (02) 6883 5400 Fax: (02) 6884 2067**

**APPOINTMENT OF RESERVE TRUST AS TRUSTEE  
OF A RESERVE**

PURSUANT to section 92(1) of the Crown Lands Act 1989, the reserve trust specified in Column 1 of the Schedule hereunder, is appointed as trustee of the reserve specified opposite thereto in Column 2 of the Schedule.

KATRINA HODGKINSON, M.P.,  
Minister for Primary Industries

SCHEDULE

<i>Column 1</i>	<i>Column 2</i>
Lightning Ridge and Surrounding Opal Fields Management Reserve Trust.	Reserve No.: 95758. Public Purpose: Village purposes. Notified: 24 December 1981. File No.: WL94 R 15.

**ALTERATION OF PURPOSE OF A WESTERN  
LANDS LEASE**

IT is hereby notified that in pursuance of the provisions of section 18FA(6) of the Western Lands Act 1901, the purpose and conditions of the undermentioned Western Lands Lease have been altered as shown.

KATRINA HODGKINSON, M.P.,  
Minister for Primary Industries

*Administrative District – Walgett North; Shire – Walgett;  
Parish – Collarindabri; County – Finch*

The purpose/conditions of Western Lands Lease 15046, being the land contained within Folio Identifier 100/1162159 has been altered from "Grazing" to "Community Purposes" (Access to Cemetery), effective from 10 May 2011.

As a consequence of the alteration of purpose/conditions rent will be assessed annually in line with the Western Lands Act 1901 and Regulations.

The conditions previously annexed to Western Lands Lease 15046 have been revoked and the following conditions have been annexed thereto.

CONDITIONS AND RESERVATIONS ATTACHED TO  
WESTERN LANDS LEASE 14391

- (1) In the conditions annexed to the lease, the expression "the Minister" means the Minister administering the Western Lands Act 1901, and any power, authority, duty or function conferred or imposed upon the Minister by or under those conditions may be exercised or performed either by the Minister or by such officers of the Department of Lands as the Minister may from time to time approve.
- (2) In these conditions and reservations the expression "the Commissioner" means the Commissioner charged with the administration of the Western Lands Act 1901 ("the Act") in accordance with section 4(2) of the Act.
- (3) (a) For the purposes of this clause the term Lessor shall include Her Majesty the Queen Her Heirs and Successors the Minister and the agents servants employees and contractors of the Lessor Her Majesty Her Majesty's Heirs and Successors and the Minister.
- (b) The lessee covenants with the Lessor to indemnify and keep indemnified the Lessor from and against all claims for injury loss or damage suffered by any person or body using or being in or upon the Premises or any adjoining land or premises of the Lessor arising out of the Holder's use of the Premises and against all liabilities for costs charges and expenses incurred by the Lessor in respect of the claim of any such person or body except to the extent that any such claims and demands arise wholly from any negligence or wilful act or omission on the part of the Lessor.
- (c) The indemnity contained in this clause applies notwithstanding that this Lease authorised or required the lessee to undertake or perform the activity giving rise to any claim for injury loss or damage.
- (d) The lessee expressly agrees that the obligations of the Holder under this clause shall continue after the expiration or sooner determination of this Lease in respect of any act deed matter or thing occurring before such expiration or determination.
- (4) The rent of the lease shall be assessed in accordance with Part 6 of the Western Lands Act 1901.
- (5) The rent shall be due and payable annually in advance on 1 July in each year.
- (6) (a) "GST" means any tax on goods and/or services, including any value-added tax, broad-based consumption tax or other similar tax introduced in Australia.  
"GST law" includes any Act, order, ruling or regulation, which imposes or otherwise deals with the administration or imposition of a GST in Australia.
- (b) Notwithstanding any other provision of this Agreement:
  - (i) If a GST applies to any supply made by either party under or in connection with this Agreement, the consideration provided or to be provided for that supply will be increased by an amount equal to the GST liability properly incurred by the party making the supply.
  - (ii) If the imposition of a GST or any subsequent change in the GST law is accompanied by or undertaken in connection with the abolition of or reduction in any existing taxes, duties or statutory charges (in this clause "taxes"), the consideration payable by the recipient of the supply made under this Agreement will be reduced by the actual costs of the party making the supply that are reduced directly or indirectly as a consequence of the abolition of or reduction in taxes.
- (7) The lessee shall pay all rates and taxes assessed on or in respect of the land leased during the currency of the lease.

- (8) The lessee shall hold and use the land leased bona fide for the lessee's own exclusive benefit and shall not transfer, convey or assign the land or any portion thereof without having first obtained the written consent of the Minister.
- (9) The lessee shall not enter into a sublease of the land leased unless the sublease specifies the purpose for which the land may be used under the sublease, and it is a purpose which is consistent with the purpose for which the land may be used under this lease.
- (10) If the lessee enters into a sublease of the land leased, the lessee must notify the Commissioner of the granting of the sublease within 28 days after it is granted.
- (11) The land leased shall be used only for the purpose of "Community Purposes (Access to Cemetery).
- (12) The lessee shall maintain and keep in reasonable repair all improvements on the land leased during the currency of the lease and shall permit the Minister or the Commissioner or any person authorised by the Minister or the Commissioner at all times to enter upon and examine the whole or any part of the land leased and the buildings or other improvements thereon.
- (13) All minerals within the meaning of the Mining Act 1992, and all other metals, gemstones and semiprecious stones, which may be in, under or upon the land leased are reserved to the Crown and the lessee shall permit any person duly authorised in that behalf to enter upon the land leased and search, work, win and remove all or any minerals, metals, gemstones and semiprecious stones in, under or upon the land leased.
- (14) Mining operations may be carried on, upon and in the lands below the land leased and upon and in the lands adjoining the land leased and the lands below those lands and metals and minerals may be removed therefrom and the Crown and any lessee or lessees under any Mining Act or Acts shall not be subject to any proceedings by way of injunction or otherwise in respect of or be liable for any damage occasioned by the letting down, subsidence or lateral movement of the land leased or any part thereof or otherwise by reason of the following acts and matters, that is to say, by reason of the Crown or any person on behalf of the Crown or any lessee or lessees, having worked now or hereafter working any mines or having carried on or now or hereafter carrying on mining operations or having searched for, worked, won or removed or now or hereafter searching for, working, winning or removing any metals or minerals under, in or from the lands lying beneath the land leased or any part thereof, or on, in, under or from any other lands situated laterally to the land leased or any part thereof or the lands lying beneath those lands, and whether on or below the surface of those other lands and by reason of those acts and matters or in the course thereof the Crown reserves the liberty and authority for the Crown, any person on behalf of the Crown and any lessee or lessees from time to time to let down without payment of any compensation any part of the land leased or of the surface thereof.
- (15) The lessee shall comply with the provisions of the Local Government Act 1993, and of the ordinances made thereunder.
- (16) The lessee shall ensure that the land leased is kept in a neat and tidy condition to the satisfaction of the Commissioner and not permit refuse to accumulate on the land.
- (17) Upon termination or forfeiture of the lease the Commissioner may direct that the former lessee shall remove any structure or material from the land at his own cost and without compensation. Where such a direction has been given the former lessee shall leave the land in a clean and tidy condition free from rubbish and debris.
- (18) Where the Crown has paid a contribution under section 217-219 of the Roads Act 1993 in respect of the land leased, the lessee shall pay to the Crown the amount of that contribution within 3 months of being called upon to do so.
- (19) The lessee shall, within 1 year from the date of commencement of the lease or such further period as the Commissioner may allow, enclose the land leased, either separately or conjointly with other lands held in the same interest, with a suitable fence to the satisfaction of the Commissioner.
- (20) The lessee shall not obstruct or interfere with any reserves, roads or tracks on the land leased, or the lawful use thereof by any person.
- (21) The lessee shall erect gates on roads within the land leased when and where directed by the Commissioner for public use and shall maintain those gates together with approaches thereto in good order to the satisfaction of the Commissioner.
- (22) The right is reserved to the public of free access to, and passage along, the bank of any watercourse adjoining the land leased and the lessee shall not obstruct access or passage by any member of the public to or along the bank.
- (23) The Crown shall not be responsible to the lessee or the lessee's successors in title for provision of access to the land leased.
- (24) Notwithstanding any other condition annexed to the lease, the lessee shall, in removing timber for the purpose of building, fencing or firewood, comply with the routine agricultural management activities listed in the Native Vegetation Act 2003.
- (a) between the banks of, and within strips at least 20 metres wide along each bank of, any creek or defined watercourse;
  - (b) within strips at least 30 metres wide on each side of the centre line of any depression, the sides of which have slopes in excess of 1 (vertically) in 4 (horizontally), that is, approximately 14 degrees;
  - (c) where the slopes are steeper than 1 (vertically) in 3 (horizontally), that is, approximately 18 degrees;
  - (d) within strips not less than 60 metres wide along the tops of any ranges and main ridges;
  - (e) not in contravention of section 21CA of the Soil Conservation Act 1938.
- In addition to the foregoing requirements of this condition, the lessee shall preserve on so much of the land leased as is not the subject of a clearing licence (where possible, in well distributed clumps or strips) not less than an average of 30 established trees per hectare,

together with any other timber, vegetative cover or any regeneration thereof which may, from time to time, be determined by the Commissioner to be useful or necessary for soil conservation or erosion mitigation purposes or for shade and shelter.

- (25) The lessee shall not interfere with the timber on any of the land leased which is within a State forest, timber reserve or flora reserve unless authorisation has been obtained under the provisions of the Forestry Act 1916 and shall not prevent any person or persons duly authorised in that behalf from taking timber on the land leased. The lessee shall not have any property right in the timber on the land leased and shall not ringbark, kill, destroy or permit the killing or destruction of any timber unless authorised under the Forestry Act 1916 or unless approval has been issued in accordance with the Native Vegetation Act 2003, but the lessee may take such timber as the lessee may reasonably require for use on the land leased, or on any contiguous land held in the same interest, for building, fencing or firewood.
- (26) The lessee shall take all necessary steps to protect the land leased from bush fire.
- (27) The lessee shall not remove or permit any person to remove gravel, stone, clay, shells or other material for the purpose of sale from the land leased unless the lessee or the person is the holder of a quarry license under regulations made under the Crown Lands Act 1989 or, in respect of land in a State forest, unless the lessee or the person is the holder of a forest materials licence under the Forestry Act 1916, and has obtained the special authority of the Minister to operate on the land, but the lessee may, with the approval of the Commissioner, take from the land such gravel, stone, clay, shells or other material for building and other purposes upon the land as may be required by the lessee.
-

## WATER

### WATER ACT 1912

APPLICATIONS for a license under section 167 (1) of Part 8 of the Water Act 1912, being within a proclaimed (declared) local area under section 5 (4) of the said Act has been received as follows:

#### *Murray River Valley*

ANDREW DAVID BRYAN for a levee (existing) on Gum Creek and Unnamed Watercourse on Lot 49, DP 756585, Parish of Toolmah, and Lot 74, DP 756529, Parish of Coobool, all County of Wakool, for the prevention of inundation of land by floodwaters (ref: 50CW805728).

ALAN ALFRED BASILE and CONCETTA BASILE for a levee (existing) on Merran Creek on Lot 15, DP 540814, Parish of Willakool, County of Wakool, for the prevention of inundation of land by floodwaters (ref: 50CW805729).

Any enquiries should be directed to (03) 5898-3900. Written objections from any local occupier or statutory authority, specifying grounds and how their interests are affected, must be lodged with the NSW Office of Water, PO Box 205, Deniliquin NSW 2710, within 28 days of the date of this publication. GA1819506

LINDSAY HOLDEN,  
Senior Licensing Officer

---

### WATER ACT 1912

APPLICATION for a licence, under section 113 of Part 5 of the Water Act 1912 has been received as follows:

EARBURN PTY LTD for an allocation of five (5) megalitres of groundwater (20BL172770) on Lot 3, DP 591786, Parish Karuah, County Gloucester, for Industrial purposes (sand and gravel washing).

Any inquires should be directed to (02) 4904 2634. Written objections, from any local occupier or statutory authority, specifying grounds and how their interest are affected, must be lodged with the NSW Office of Water, PO Box 2213, Dangar NSW 2309 within 28 days of the date of publication. GA1819505

SIAN HARRIS,  
Senior Licensing Officer

### WATER ACT 1912

APPLICATION for a license under section 10 of Part 2 of the Water Act 1912, being within a Proclaimed (declared) Local Area under section 5 (4) of the said Act has been received as follows:

#### *Murrumbidgee Valley*

Mark Lewis ROWE & Suzanne Mary ROWE for a block dam on Dry Lake on Lot 100, DP 750906, Parish of Uroly, County of Boyd, for the purpose of environmental rehabilitation. New Application 40SL71221.

Any enquiries should be directed to (02) 6953 0700. Written objections, from any local occupier or statutory authority, specifying grounds and how their interests are affected, must be lodged with the NSW Office of Water, PO Box 156, Leeton NSW 2705, within 28 days of this publication. GA1819508

S. F. WEBB,  
Licensing Manager



# Roads and Traffic Authority

## ROAD TRANSPORT (GENERAL) ACT 2005

Notice under Clause 20 the Road Transport (Mass, Loading and Access) Regulation 2005

CARRATHOOL SHIRE COUNCIL, in pursuance of Division 4 of Part 2 of the Road Transport (Mass, Loading, Access) Regulation 2005, by this Notice, specify the routes and areas on or in which Road Train Vehicles may be used subject to any requirements or conditions set out in the Schedule.

Date: 11 April 2011.

KEN CROSKELL,  
General Manager,  
Carrathool Shire Council  
(by delegation from the Minister for Roads)

### SCHEDULE

#### 1. Citation

This Notice may be cited as Carrathool Shire Council Notice No. 2/2011.

#### 2. Commencement

This Notice takes effect on the date of publication in the NSW Government Gazette.

#### 3. Effect

This Notice remains in force until 30 September 2015 unless it is amended or repealed earlier.

#### 4. Application

This Notice applies to those Road Train vehicles which comply with Schedule 1 of the Road Transport (Mass, Loading and Access) Regulation 2010 and Schedule 2 of the Road Transport (Vehicle Registration) Regulation 2007.

#### 5. Routes

<i>Type</i>	<i>Road No.</i>	<i>Road Name</i>	<i>Starting Point</i>	<i>Finishing Point</i>	<i>Conditions</i>
RT		Melbergen Street, Merriwagga	MR80 Kidman Way	Devon Street	
RT		Devon Street, Merriwagga	Melbergen Street	Federation Road	
RT		Federation Road, Merriwagga	Devon Street	MR80 Kidman Way	

**ROADS ACT 1993****LAND ACQUISITION (JUST TERMS  
COMPENSATION) ACT 1991**

Notice of Compulsory Acquisition of an Interest in  
Land at Wentworth Falls in the Blue Mountains City  
Council area

THE Roads and Traffic Authority of New South Wales  
by its delegate declares, with the approval of Her  
Excellency the Governor, that the interest in land  
described in the schedule below is acquired by  
compulsory process under the provisions of the Land  
Acquisition (Just Terms Compensation) Act 1991 for  
the purposes of the Roads Act 1993.

T D Craig  
Manager, Compulsory Acquisition & Road Dedication  
Roads and Traffic Authority of New South Wales

**SCHEDULE**

A lease for a specified period of three years, as  
described in Memorandum AE293511 recorded at the  
Land and Property Management Authority, of all that  
piece or parcel of Crown land situated in the Blue  
Mountains City Council area, Parish of Jamison and  
County of Cook shown as Lot 1 on RTA Sketch  
SW0869, being part of the land in Certificate of Title  
7038/1127134, being also part of the land in Reserve No  
55 for Public Recreation notified in the Government  
Gazette on 29 October 1880 on page 5583.

The land is said to be in the possession of the Crown  
and Blue Mountains City Council (reserve trust  
manager).

(RTA Papers: 11M63; RO 10M110)

**ROADS ACT 1993**

Notice of Dedication of Land as Public Road at  
Numbugga in the Bega Valley Shire Council area

THE Roads and Traffic Authority of New South Wales  
by its delegate, dedicates the land described in the  
schedule below as public road under section 10 of the  
Roads Act 1993.

T D Craig  
Manager, Compulsory Acquisition & Road Dedication  
Roads and Traffic Authority of New South Wales

**SCHEDULE**

ALL those pieces or parcels of land situated in the Bega  
Valley Shire Council area, Parish of Numbugga and  
County of Auckland, shown as Lots 14 and 18  
Deposited Plan 236801.

(RTA Papers: 1M3664; RO 4/32.1110)

**ROADS ACT 1993****Order - Section 31**

Fixing or Varying of Levels of part of the HW 1 Princes  
Highway in the Local Government Area of Shoalhaven

The Roads and Traffic Authority by this Order under  
Section 31 of the Roads Act 1993, fixes or varies the  
levels at the intersection of the Princes Highway  
between Kinghorne Street and Forest Road at South  
Nowra, as shown on Roads and Traffic Authority plan  
No 0001.404.RC.6204.

Ian Archer  
Project Services Manager  
Roads and Traffic Authority of New South Wales  
Level 4, 90 Crown Street  
Wollongong NSW 2500

(RTA Papers: 404.5357; RO 1/404.1261)

**ROADS ACT 1993****LAND ACQUISITION (JUST TERMS  
COMPENSATION) ACT 1991**

Notice of Compulsory Acquisition of Land at Little  
Billabong in the Greater Hume Shire Council area

THE Roads and Traffic Authority of New South Wales by its delegate declares, with the approval of Her Excellency the Governor, that the land described in Schedule 1 and the interest in land described in Schedule 2 below are acquired by compulsory process under the provisions of the Land Acquisition (Just Terms Compensation) Act 1991 for the purposes of the Roads Act 1993.

T D Craig  
Manager, Compulsory Acquisition & Road Dedication  
Roads and Traffic Authority of New South Wales

**SCHEDULE 1**

ALL those pieces or parcels of Crown land situated in the Greater Hume Shire Council area, Parish of Little Billabong and County of Goulburn, shown as:

Lots 204 to 207 inclusive Deposited Plan 1159132, being parts of the land in Reserve 753347 for Public Purposes and Future Public Requirements notified in Government Gazette No 83 of 29 June 2007, pages 4182 to 4213 (refer to page 4197);

Lots 208 to 211 inclusive Deposited Plan 1159132, being parts of the land in Reserve 32835 for Travelling Stock and Camping notified in Government Gazette No 461 of 1 June 1901, page 4336;

Lot 212 Deposited Plan 1159132, being part of the land in Reserve 44428 for Travelling Stock and Camping notified in Government Gazette No 129 of 6 November 1909, page 5492; and

Lot 217 Deposited Plan 1159132, being part of the land in Reserve 66229 for Travelling Stock and Camping notified in Government Gazette No 141 of 11 September 1936, page 3761.

The land is said to be in the possession of the Crown and Hume Livestock Health and Pest Authority.

**SCHEDULE 2****Interest in Land**

An easement in gross for drainage of water over the site designated (E) on Deposited Plan 1159132 and described thereon as "Proposed Easement for Drainage of Water 16.7 wide", being part of the land in Reserve 32835 for Travelling Stock and Camping notified in Government Gazette on No 461 of 1 June 1901, page 4336.

The land is said to be in the possession of the Crown and Hume Livestock Health and Pest Authority.

(RTA Papers: 11M46; 2/199.1240)

**ROADS ACT 1993****LAND ACQUISITION (JUST TERMS  
COMPENSATION) ACT 1991**

Notice of Compulsory Acquisition of land at  
Cudgegong in the Mid-Western Regional Council area

THE Roads and Traffic Authority of New South Wales by its delegate declares, with the approval of Her Excellency the Governor, that the land described in the schedule below is acquired by compulsory process under the provisions of the Land Acquisition (Just Terms Compensation) Act 1991 for the purposes of the Roads Act 1993.

T D Craig  
Manager, Compulsory Acquisition & Road Dedication  
Roads and Traffic Authority of New South Wales

**SCHEDULE**

ALL those pieces or parcels of land situated in the Mid-Western Regional Council area, Parish of Bocoble and County of Roxburgh shown as:

Lot 59 Deposited Plan 1160463, being part of the land in Certificate of Title 1/1063261; and

Lots 57, 58, 63, 66 and 67 Deposited Plan 1160463 being parts of the land in Certificate of Title 2/1063261.

The land is said to be in the possession of the Crown, Windamere Recreational Park Reserve Trust and Peter Oakes (grazing licence holder).

(RTA Papers: 11M222; RO 18/308.1182)

**ROAD TRANSPORT (GENERAL) ACT 2005**

Notice under the Roads Transport (Mass, Loading and Access) Regulation 2005

I, Michael Bushby, Chief Executive of the Roads and Traffic Authority, pursuant to Clause 58 of the Road Transport (Mass, Loading and Access) Regulation 2005, hereby amend the 19 metre B-Double Mass Limit Notice 2010 as published in the *NSW Government Gazette* on 3 September 2010 in *NSW Government Gazette* No. 111 at pages 4336-4353 as set out in the Schedule of this Notice

MICHAEL BUSHBY,  
Chief Executive,  
Roads and Traffic Authority

**SCHEDULE****1. Citation**

This Notice may be cited as the Roads and Traffic Authority 19 metre B-Double Mass Limit Amendment Notice No .01/2011.

**2. Commencement**

This Notice takes effect on the date of gazettal in the *NSW Government Gazette*.

**3. Effect**

This Notice remains in force until 1 September 2015 from the date of gazettal unless it is amended or repealed earlier.

**4. Amendment**

Delete and replace Appendix 1 with Appendix 1 of this Notice.

**APPENDIX 1**

Approved routes for B-Doubles 19 metres or less in length with a total loaded vehicle mass exceeding 50 Tonnes

**SYDNEY REGION**

RTA Sydney Region Freight Route Co-ordinator Contact: P 02 8849 2320 M 0411 438 799 F 02 8849 2766

State Roads					
Type	Road No.	Approved Road	Starting Point	Finishing Point	Conditions
19	164	Barrenjoey Road, Avalon	MR164 Pittwater Road, Mona Vale	Avalon Parade, Avalon	
19	10	Pacific Highway, Artarmon	MR651 Epping Road, Artarmon	Campbell Street, Artamon	
Blacktown City Council					
Type	Road No.	Approved Road	Starting Point	Finishing Point	Conditions
19		Belmore Avenue, Mt Druitt	Kurrajong Avenue	North Parade	
19		Flushcombe Road, Blacktown	MR643 Bugarribee Road	HW5 Great Western Highway	
19	7153	Quakers Hill Parkway, Quakers Hill	RR7157 Hambledon Road, Quakers Hill	MR642 Sunnyholt Road, Parklea	
19	7157	Hambledon Road Quakers Hill	RR7153 Quakers Hill Pwy, Quakers Hill	RR7157 Burdekin Road, Roundabout	
19		North Parade, Mr Druitt	Belmore Avenue	Woolworths Petrol Plus, Market Town	
19		Kurrajong Avenue, Mt Druitt	MR629 Carlisle Avenue	Belmore Avenue	
Blue Mountains City Council					
Type	Road No.	Approved Road	Starting Point	Finishing Point	Conditions
19		View Street, Blaxland	HW5 Great Western Highway	Hope Street	
19		Hope Street, Blaxland	View Street	Short Street	
19		Short Street, Blaxland	HW5 Great Western Highway	Hope Street	

Campbelltown City Council					
Type	Road No.	Approved Road	Starting Point	Finishing Point	Conditions
19		Aberfeldy Avenue, St Andrews	Stranraer Avenue	to Mobil Service Station	Deliveries between 1700-0700hrs
19		Broughton Street, Campbelltown	MR177 Moore Oxley Street, Campbelltown	RR7193 Queen Street	Deliveries between 1700-0700hrs
19		Copperfield Drive, Rosemeadow	Fitzgibbon Road, Rosemeadow	Thomas Rose Drive, Rosemeadow	Deliveries between 1700-0700hrs
19	7192	Eagle Vale Road, Eagle Vale	RR7194 Raby Road	Gould Road	Deliveries between 1700-0700hrs
19		Fitzgibbon Road, Rosemeadow	MR177 Appin Road	Copperfield Drive, Rosemeadow	Deliveries between 1700-0700hrs
19		Gilchrist Drive, Ambarvale	MR178 Narellan Road	Therry Road	Deliveries between 1700-0700hrs
19		Gould Road, Eagle Vale	RR7192 Eagle Vale Road	Eagle Vale Marketplace	Deliveries between 1700-0700 hrs only
19		MacDonald Road, Ingleburn	MR7197 Williamson Road	Lot21, 6 MacDonald Road	
19	7194	Raby Road, St Andrews	MR177 Campbelltown Road	RR7192 Eagle Vale Drive	Deliveries between 1700-0700hrs
19		Stranraer Avenue, St Andrews	RR7194 Raby Road	Aberfeldy Avenue	Deliveries between 1700-0700hrs
19	7193	Queen Street, Campbelltown	Broughton Street, Campbelltown	27 Queen Street, Campbelltown	Deliveries between 1700-0700hrs
19		Thomas Rose Drive, Rosemeadow	Copperfield Drive, Rosemeadow	Fitzgibbon Road	Deliveries between 1700-0700 hrs only
Fairfield City Council					
Type	Road No.	Approved Road	Starting Point	Finishing Point	Conditions
19		Edensor Road, Edensor Park	MR648 Cowpasture Road	Mobile Service Station west of Bonnyrigg Avenue	
Liverpool City Council					
Type	Road No.	Approved Road	Starting Point	Finishing Point	Conditions
19		Kurrajong Road, Horningsea Park	MR648 Cowpasture Road	Petrol station at the Carnes Hill Shopping Centre	
19		Stockton Avenue, Moorebank	MR167 Newbridge Road	Petrol station at Stockton Road & Dredges Avenue	Travel between 2100-0600hs only
Parramatta City Council					
Type	Road No.	Approved Road	Starting Point	Finishing Point	Conditions
19		Hassall Street, Harris Park	MR309 James Ruse Drive	113 Hassall Street, Harris Park	

Pittwater Council					
Type	Road No.	Approved Road	Starting Point	Finishing Point	Conditions
19		Avalon Parade, Avalon	MR164 Barrenjoey Road	Shell Service Station	
19		Chiltern Road, Ingleside	MR162 Mona Vale Road, Ingleside	Entire length	
Rockdale City Council					
Type	Road No.	Approved Road	Starting Point	Finishing Point	Conditions
19	2032	West Botany Street, Rockdale	Lindsay Street	MR667 President Avenue	
19		Lindsay Street	Waste Management Centre	MR2032 West Botany Street	
Ryde Council					
Type	Road No.	Approved Road	Starting Point	Finishing Point	Conditions
19		Cressy Road, Ryde	MR165 Victoria Road	Buffalo Road	
19		Buffalo Road, Ryde	Cressy Road	Ryde Bus Depot	
Willoughby City Council					
Type	Road No.	Approved Road	Starting Point	Finishing Point	Conditions
19		Campbell Street, Artarmon	HW10 Pacific Highway	Lanceley Place	
19		Hotham Parade, Artarmon	HW10 Pacific Highway	McLachlan Avenue	
19		Lanceley Place, Artarmom	Waste Transfer Station	Campbell Street	
19		McLachlan Avenue, Artarmon	Hotham Parade	Marden Street	
19		Marden Street, Artarmon	McLachlan Avenue	Entire length	

### WESTERN REGION

RTA Wester Region Freight Route Co-ordinator Contact: P (02) 68611478 M 0417 259 038 F (02) 68611496

State and Regional Roads					
Type	Road No.	Road Name	Starting Point	Finishing Point	Conditions
19	HW5	Great Western Highway, Hartley	Jenolan Caves Road, Hartley	Castlereagh Highway, Marrangaroo	
19	MR253	Jenolan Caves Road, Lithgow	HW5 Great Western Highway	MR558 Duckmaloi Road	
19	MR253	Hartley-Jenolan Caves Road, Oberon	Butterfactory Lane	RR7509 Titania Road	
19	MR516	Chifley Road, Lithgow	Eddy Street, Lithgow	1.4km east at turn-off north to rail yard, Corney Town	
19	MR516	Eddy Street, Lithgow	Mort Street, Lithgow	Chifley Road, Lithgow	
19	MR516	Lithgow Street, Lithgow	Main Street, Lithgow	Mort Street, Lithgow	
19	MR516	Main Street, Lithgow	Great Western Highway, Lithgow	Lithgow Street, Lithgow	
19	MR516	Mort Street, Lithgow	Lithgow Street, Lithgow	Eddy Street, Lithgow	
19	MR558	Duckmaloi Road [Oberon-Hampton Road]	Ross Street, Oberon	MR253 Jenolan Caves Road, Hampton	



<i>Type</i>	<i>Road No.</i>	<i>Road Name</i>	<i>Starting Point</i>	<i>Finishing Point</i>	<i>Conditions</i>
19	MR573	Burrendong Way, Orange City Council	HW7 Mitchell Highway	6.57k north	
19	7509	Titania Road, Vulcan State Forest, Oberon	MR253 Edith Road	MR558 Duckmaloi Road	

## Other Road Authority eg Forestry

<i>Type</i>	<i>Road No.</i>	<i>Approved Road</i>	<i>Starting Point</i>	<i>Finishing Point</i>	<i>Conditions</i>
19		Airstrip Road, Hampton State Forest, City of Lithgow	Bindo Boundary Road	Bindo Pit Road	
19		Airstrip Forest Road, Gurnang State Forest, Oberon	Drogheda Forest Road	Ginkin Forest Road	
19		Arnolds Road, Gurnang State Forest, Oberon	Tuglow Forest Road	Unnamed forest road (2.6km from start)	
19		Back Creek Road, Sunny Corner State Forest, City of Lithgow	Sunny Corner / Meadow Flat Road	Unnamed road (Forest NSW boundary)	
19		Banshea Road, Gurnang State Forest, Oberon	Mount Werong Road	Boucher Fire Trail	
19		Battery Road, Sunny Corner State Forest, City of Lithgow	Cupitts Lane	Sawmill Gully Road	
19		Behans Forest Road, Vulcan State Forest, Oberon	Shooters Hill Road	Vulcan Forest Road	
19		Bindo Boundary Road, Hampton State Forest	Airstrip Road	Unnamed road (Forest NSW boundary)	
19		Bindo Pit Road, Hampton State Forest, City of Lithgow	Evans Road	Airstrip Road	
19		Bob's Creek Road, Sunny Corner State Forest, Bathurst	West Mitchell Road	Sunny Corner / Meadow Flat Road	
19		Boggy Swamp Forest Road, Gurnang State Forest, Oberon	Shooters Hill Road	Gingkin Forest Road	
19		Boggy Creek Road, Jenolan State Forest, City of Lithgow	MR558 Duckmaloi Road	Jenolan Caves Road	
19		Bosches Creek Road, Mullions State Forest, Cabonne	Long Point Road	Black Mountain Road	
19		Browns Creek Forest Road, Gurnang State Forest, Oberon	Mount Werong Road	Jaunter Road	
19		Cadiangullong Road, Canobolas State Forest, Cabonne	Four Mile Creek Road	Charleville Road	
19		Charleville Road, Canobolas State Forest, Cabonne	Cadiagullong Road	Unnamed road (Forest NSW boundary)	
19		Cullens Forest Road, Gurnang State Forest, Oberon	Running Stream Forest Road	Gurnang Road	

<i>Type</i>	<i>Road No.</i>	<i>Approved Road</i>	<i>Starting Point</i>	<i>Finishing Point</i>	<i>Conditions</i>
19		Drogheda Forest Road, Gurnang State Forest, Oberon	Shooters Hill Road	Banshea Road	
19		Essington Road, Essington State Forest, Oberon	Beaconsfield Road	Glen View Road	
19		Evans Road, Hampton State Forest, City of Lithgow	MR558 Duckmaloi Road	Bindo Boundary Road	
19		Ginkin Forest Road, Gurnang State Forest, Oberon	Mount Werong Road	Drogheda Forest Road	
19		Glengariffe Road, Canobolas State Forest, Cabonne	Charleville Road	Unnamed forest road (3.5km from start)	
19		Gulf Boundary Road, Sunny Corner State Forest	Sibleys Road	Snowgum Road	
19		Gum Valley Road, Jenolan State Forest, City of Lithgow	MR253 Jenolan Caves Road	Old Caves Road	
19		Guihot Road, Sunny Corner State Forest, Bathurst	West Mitchell Road	Scotts Creek Road	
19		Gurnang Road, Gurnang State Forest, Oberon	MR256 Abercrombie Road	Mount Werong Road	
19		Johansens Road, Vulcan State Forest, Oberon	Shooters Hill Road	Chatham Valley Road	
19		Mini Mini Range Road, Jenolan State Forest, City of Lithgow	MR253 Jenolan Caves Road	Unnamed road (Forest NSW boundary)	
19		Mount David Road, Mount David State Forest, Oberon	Campbells River Road	Gum Flat Road	
19		Ponderosa Forest Road, Vulcan State Forest, Oberon	MR256 Abercrombie Road	Willow Springs Forest Road	
19		Ridge Road, Sunny Corner State Forest, Bathurst	Bobs Creek Road	Sherwood Road	
19		Ridge Road, Jenolan State Forest, City of Lithgow	MR253 Jenolan Caves Road	Western Boundary Road	
19		Riverview Forest Road, Vulcan State Forest, Oberon	MR256 Abercrombie Road	Shooters Hill Road	
19		Running Stream Forest Road, Gurnang State Forest, Oberon	Shooters Hill Road	Gurnang Road	
19		Saphire Bend Road, Vulcan State Forest, Oberon	Riverview Forest Road	Ponderosa Forest Road	
19		Sheepstation Road, gurnang State Forest, Oberon	Drogheda Forest Road	Tuglow Road	
19		Sibleys Road, Sunny Corner State Forest	NSW Forest boundary	Gulf Boundary Road	

<i>Type</i>	<i>Road No.</i>	<i>Approved Road</i>	<i>Starting Point</i>	<i>Finishing Point</i>	<i>Conditions</i>
19		Sugarloaf Forest Road, Gurnang State Forest, Oberon	Drogheda Forest Road	Tuglow Forest Road	
19		Sugarloaf Forest Road, Sunny Corner State Forest, City of Lithgow	Sunny Corner / Meadow Flat Road	Bourkes Road	
19		Tea Tree Ridge Road, Hampton State Forest	MR558 Duckmaloi Road	Bindo Boundary Road	
19		Terrace Creek Road, Jenolan State Forest	Unnamed Road	Unnamed Road	
19		The Blue Road, Vulcan State Forest, Oberon	Isabella Road	Unnamed Road (Forest NSW boundary)	
19		Tower Road, Vulcan State Forest, Oberon	Riverview Forest Road	Vulcan Forest Road	
19		Tralee Forest Road, Mount David State Forest	Mount David Road	Burruga Road	
19		Tuglow Forest Road, Gurnang State Forest, Oberon	Sheepstation Road	Arnolds Road	
19		Unnamed Road, Jenolan State Forest	Terrace Creek Road	Ridge Road	
19		Unnamed Road, Jenolan State Forest	Western Boundary Road	Terrace Creek Road	
19		Vulcan Forest Road, Vulcan State Forest, Oberon	MR256 Abercrombie Road	Shooters Hill Road	
19		Western Boundary Road, Jenolan State Forest	Boggy Creek Road	Unnamed Road (Forest NSW boundary)	
19		Willow Springs Road, Vulcan State Forest	MR256 Abercrombie Road	State Forest boundary (approx. 2.9km)	
19		Wombat Forest Road, Vulcan State Forest, Oberon	Riverview Forest Road	Vulcan Forest Road	
<b>Council Roads</b>					
<i>Type</i>	<i>Road No.</i>	<i>Approved Road</i>	<i>Starting Point</i>	<i>Finishing Point</i>	<i>Conditions</i>
19		Arkstone Road, Vulcan State Forest, Oberon	Vulcan State Forest Northern Boundary	Vulcan State Forest Southern Boundary	
19		Beaconsfield Road, Essington State Forest, Oberon	Sewells Creek Road	Southern Boundary Essington State Forest	
19		Beaconsfield Road, Oberon	MR256 Abercrombie Road	Budds Road	
19		Butterfactory Lane, Oberon	Shooters Hill Road	MR253 Edith Road	
19		Chatham Valley Road, Vulcan State Forest, Oberon	Shooters Hill Road	Johansens Road	
19		Connection Road, Vulcan State Forest, Oberon	The Blue Road	Northern Boundary of Vulcan State Forest	
19		Dog Rocks Road, Oberon	MR256 Abercrombie Road	Western Boundary of Dog Rocks State Forest	

<i>Type</i>	<i>Road No.</i>	<i>Approved Road</i>	<i>Starting Point</i>	<i>Finishing Point</i>	<i>Conditions</i>
19		Faugha-Ballaugha Road, Oberon	Lowes Mount Road	Hillside (Forest) Road	
19		Felled Timber Road, Gurnang State Forest, Oberon	MR256 Abercrombie Road	Brass Walls Road	
19		Ginkin Road, Gurnang State Forest, Oberon	Gingkin Valley Road	Keith Armstrong Road	
19		Gingkin Valley Road, Gurnang State Forest, Oberon	Shooters Hill Road	Drogheda Forest Road	
19		Gingkin Valley Road, Gurnang State Forest, Oberon	Drogheda Forest Road	Ginkin Road	
19		Hazelgrove Road, Oberon	Albion Street	Wonga Road	
19		Isabella Road, Oberon	The Blue Road	MR256 Abercrombie Road	
19		Jaunter Road, Gurnang State Forest, Oberon	Mt Werong Road	Drogheda Forest Road	
19		Jerrong Road, Gurnang State Forest, Oberon	Cosgrove Road	Southern Boundary of Gurnang State Forest	
19		Lowes Mount Road, Oberon	Black Bullock Road	Diamond Vale Road	
19		Mayfield Road, Oberon	Sewells Creek Road	Northern Boundary of Essington State Forest	
19		Mount David Road, Oberon	Campbells River Road	Tralee Forest Road	
19		Mozart Road, Vulcan State Forest, Oberon	MR256 Abercrombie Road	Shooters Hill Road	
19		Mt Werong Road, Gurnang State Forest, Oberon	Banshea Road	Shooters Hill Road	
19		Sewells Creek Road, Oberon	MR256 Abercrombie Road	Beaconsfield Road	
19		Sewells Creek Road, Dog Rocks State Forest, Oberon	Swallows Nest Road	Western Boundary of Dog Rocks State Forest	
19		Shooters Hill Road, Vulcan State Forest, Oberon	Mt Werong Road	Butterfactory Lane	
19		Swallows Nest Road, Oberon	Dog Rocks Road	Southern Boundary Dog Rocks State Forest	
19		The Meadows Road, Oberon	Hazelgrove Road	Golden Valley Way	

#### NSW HUNTER REGION

RTA Hunter Region Freight Route Co-ordinator Contact: P (02) 4924 0341 F (02) 4924 0342

State and Regional Roads					
<i>Type</i>	<i>Road No.</i>	<i>Road Name</i>	<i>Starting Point</i>	<i>Finishing Point</i>	<i>Conditions</i>
19	90	The Bucketts Way, Karuah	HW10 Pacific Highway	Port Stephens Great Lakes Shire Boundary	
19	90	The Bucketts Way, Stroud	Port Stephens Great Lakes Shire Boundary	Great Lakes Gloucester Shire Boundary	

<i>Type</i>	<i>Road No.</i>	<i>Road Name</i>	<i>Starting Point</i>	<i>Finishing Point</i>	<i>Conditions</i>
19	90	The Bucketts Way, Craven	Great Lakes Gloucester Shire Boundary	Boundary Street, Gloucester	
19	101	Belmore Road, Maitland	High Street	Maitland Road	
19	101	Gresford Road, Paterson	MR101 Tocal Road	Dungog Road (MR101)	
19	101	Paterson Road, Bolwarra Heights	MR101 Maitland Road	MR101 Tocal Road	
19	101	Maitland Road, Bolwarra	MR101 Belmore Road	MR101 Paterson Road	
19	101	Tocal Road, Bolwarra Heights	MR101 Paterson Road	Maitland Dungog Shire Boundary	
19	101	Tocal Road, Paterson	Maitland Dungog Shire Boundary	MR101 Gresford Road, Paterson	
19	128	John Street, Singleton	Campbell Street	Hunter Street	
19	195	Railway Street, Kurri Kurri	MR558 Victoria Street	Mulbring Road	
19	195	Stanford Street, Kurri Kurri,	Mulbring Road	MR195 Leggatts Lane	
19	195	Leggatts Lane, Pelaw Main	MR195 Stanford Street	Entry road to the Hunter Employment Zone development	
19	220	Freemans Drive, Toronto	F3 Sydney to Newcastle Freeway, Freemans Interchange	MR220 Lake Road (Toronto Branxton Road)	
19	220	Toronto to Branxton Road, Mulbring	MR220 Freemans Drive	MR220 Vincent Street, Cessnock	
19	301	Clarencetown Road, Seaham	Mooghin Road	Port Stephens Dungog Shire Boundary	
19	301	Clarencetown Road, Clarencetown	Port Stephens Dungog Shire Boundary	Woerdan Road	
19	325	Warners Bay Road, Charlestown	HW10 Pacific Highway, Charlestown	MR674 The Esplanade, Warners Bay	
19	504	Avoca Drive, Kincumber	Bungoona Road	MR349 Empire Bay Drive	
19	527	George Booth Drive, Buchanan	MR558 John Renshaw Drive, Buchanan	F3 Sydney – Newcastle Freeway, Seahampton	
19	674	The Esplanade, Speers Point	MR217 Lake Road, Speers Point	MR325 Warners Bay Road, Warners Bay	
19	7719	Thunderbolts Way, Gloucester	Boundary Street, Gloucester	Gloucester Walcha Shire Boundary	
19	7766	Lovedale Road, Allandale	RR7766 Majors Lane	RR7766 Camp Road	
19	7766	Majors Lane, Sawyers Gully	Old Maitland Road	Lovedale Road	
19	7766	Old Maitland Road, Sawyers Gully	Sawyers Gully Road	RR7766 Majors Lane	
Council Roads					
<i>Type</i>	<i>Road No.</i>	<i>Approved Road</i>	<i>Starting Point</i>	<i>Finishing Point</i>	<i>Conditions</i>
19		Aberglassyn Road, Telarah	HW9 New England Highway	Oakhampton Road	
19		Alan Walsh Drive, Maitland	Church Street	Ken Tubman Drive	
19		Alderley Lane, south of Stroud	MR90 The Bucketts Way	Hattam Farm	

<i>Type</i>	<i>Road No.</i>	<i>Approved Road</i>	<i>Starting Point</i>	<i>Finishing Point</i>	<i>Conditions</i>
19		Allandale Road, Allandale	HW9 New England Highway	Maitland Cessnock Shire boundary	
19		Allworth Road, Allworth	MR90 The Bucketts Way	Stroud Street	
19		Anderson Drive, Beresfield	HW9 New England Highway, Beresfield	HW9 New England Highway, Tarro	
19		Averys Lane, Cliftleigh	MR195 Cessnock Road	57 Averys Lane (Elliot Farm)	
19		Boundary Street, Gloucester	MR90 The Bucketts Way	RR7719 Thunderbolts Way	
19		Branxton Street, Greta	West Street	Hollingshed Street	
19		Burns Lane, Singleton	Ryan Avenue	Woolworths Petrol Plus	
19		Church Street, Maitland	HW9 New England Highway	Alan Walsh Drive	
19		Crows Nest Road, Pampoolah	Old Bar Road	45 Crows Nest Road (Timber Mill)	
19		Darwin Street, Cessnock	MR181 Wollombi Road	South Avenue	
19		Frith Street, Mayfield	HW10 Pacific Highway	Corner Frith and Leonard Streets (Comsteel Entrance)	
19		Gingers Lane, Weston	RR7766 Government Road	72 Gingers Lane (Reynolds Farm)	
19		Glenroy Street, Thornton	Thornton Road	Hausman Drive	
19		Grahamstown Road, Campvale	MR104 Richardson Road	Lisadell Road	
19		Hausman Drive, Thornton	Glenroy Street	MR104 Raymond Terrace Road	
19		High Street, Wallalong	Hinton Road	McClymonts Swamp Road	
19		Hinton Road, Nelsons Plains	MR301 Seaham Road	High Street	
19		Hollingshed Street, Greta	Branxton Street	Cessnock / Singleton Shire Boundary	
19		Ken Tubman Drive, Maitland	Alan Walsh Drive	MR101 High Street	
19		Larpent Road, Allworth	Stroud Street	Romar Farm	
19		Lawson Avenue, Woodberry	Newcastle Maitland Shire Boundary	Woodberry Road	
19		Lawson Avenue, Beresfield	Anderson Drive	Newcastle Maitland Shire Boundary	
19		Lovedale Road, Allandale	RR7766 Camp Road	Cessnock / Maitland Shire Boundary	
19		Lovedale Road, Rothbury	MR220 Orient Street	RR7766 Majors Lane	
19		Lilleys Road, Swan Bay	Swan Bay Road	259 Lilleys Road (Shalalo Farm)	
19		Lisadell Road, Medowie	Grahamstown Road	Abundance Road	
19		Martins Creek Road, Paterson	Paterson Road	Anderson Farm	
19		McClymonts Swamp Road, Wallalong	MR102 High Street	71 McClymonts Swamp Road (Flynn's Farm)	



<i>Type</i>	<i>Road No.</i>	<i>Approved Road</i>	<i>Starting Point</i>	<i>Finishing Point</i>	<i>Conditions</i>
19		Mitchell Drive, East Maitland	HW9 New England Highway	Molly Morgan Drive	
19		Molly Morgan Drive, East Maitland	Mitchell Drive	Greenhills Shopping Centre	
19		Old Bar Road, Pampoolah	HW10 Pacific Highway	Crows Nest Road	
19		Old Maitland Road, Sawyers Gully	RR7766 Majors Lane	Cessnock Maitland Shire Boundary	
19		Paterson Road, Paterson	Tocal Road (northern junction)	Martins Creek Road	
19		Ralstons Road, Nelsons Plain	MR301 Seaham Road	23 Ralstons Road (Ekert Farm)	
19		Ryan Street, Singleton	Burns Lane	Hunter Street	
19		Sandy Creek Road, Mulbring	MR220 Freemans Drive	264 Sandy Creek Road ) Lewis Farm)	
19		Sandy Creek Road, Muswellbrook	HW9 New England Highway	204 Sandy Creek Road (Daracon Quarry)	19 metre B-Double vehicles (at gross mass 55.5 tonne) are not permitted to travel on this route between 7.30am to 8.30am and 3.45pm to 4.45pm on school days
19		Snape Street, Cessnock	MR220 Vincent Street	South Avenue	
19		South Street, Cessnock	Snape Street	Darwin Street	
19		Stroud Street, Allworth	Allworth Road	Larpent Street	
19		Swan Bay Road, Swan Bay	HW10 Pacific Highway	Lilleys Road	
19		Thornton Road, Thornton	Glenwood Drive	Glenroy Street	
19		Turners Lane, Millers Forest	MR104 Raymond Terrace Road	Private access road	
19		Vincent Street, Cessnock then via Quorrobolong Road	MR220 Aberdare Road	259 Quorrobolong Road (Kauters Farm private access road)	
19		Waterworks Road, Telarah	Aberglassyn Road	Entire length	
19		Webbers Creek Road, Paterson	MR101 Gresford Road	Numeralla Farm	
19		West Street, Greta	HW9 New England Highway	Branxton Street	
19		Wilson Road, Mount Hutton	MR325 Warners Bay Road	Lake Macquarie Fair Shopping Centre	
19		Woerdan Road, Clarencetown	MR301 Clarencetown Road	Thompson Farm	
19		Woodberry Road, Woodberry	Lawson Avenue	Nilands Lane	

## NORTHERN REGION

RTA Northern Region Freight Route Coordinator contact: P 02 6640 1350 F 02 6640 1304

State and Regional Roads					
Type	Road No.	Road Name	Starting Point	Finishing Point	Conditions
19	0000074	Ebor Grafton Road, Ebor	MR76 Waterfall Way	Approx 500M South of Ellandgrove Road	
19	0000083	Summerland Way, Kyogle	MR141 Kyogle Road	Queensland Border, Mount Lindsay	
19	0000119	Dorrigo Tyringham Road, Tyringham	MR74 Ebor Grafton Road, Ebor	Pristine Waters (Clarence Valley Bellingen Shire Boundary)	
19	0000151	Orara Way, South Grafton	MR74 Ebor Grafton Road, Ebor	Pristine Waters (Clarence Valley Coffs harbour Shire Boundary)	
19	0000600	Ocean Drive, Port MacQuarie	Lake Road	Emerald Drive	
19	0000600	Ocean Drive, Lake Cathie	Houston Mitchell Drive	Short Street, North Haven	
19	0000600	Ocean Drive, Kew	HW10 Pacific Highway	Kew Road	
19	0007738	Wooli Road, South Grafton	HW10 Pacific Highway	Candole Forest Road	
19		Alfred Street, North Haven	Short Street	Pioneer Street	
19		Arthur Street, Coffs Harbour	HW10 Pacific Highway	Entrance To Park Beach Plaza Service Station (140m)	
19		Bailey Street, Rappsville	Rappsville Road	Murray Street	
19		Bold Street, Laurieton	Kew Road	Reid Street	
19		Busbys Flat Road, Leeville	Monogarie Road	Bulmer & Smith Sawmill (3.1 km)	
19		Clark Road, Grafton	Trenayr Road	End Of Clark Road	
19		Diamond Head Road, Dunbogan	Reid Street	Hurd's Haulage Depot – 2.6KM South Of Reid Street.	
19		Emerald Drive, Port MacQuarie	MR600 Ocean Drive	Marbuk Avenue	
19		Houston Mitchell Drive, Lake Cathie	HW10 Pacific Highway	MR600 Ocean Drive Lake Cathie	
19		Kew Road, Laurieton	MR600 Ocean Drive	Bold Street	
19		Lake Road, Port MacQuarie	Blackbutt Road	MR600 Ocean Drive	
19		Marengo Road, Hernani	MR74 Ebor Grafton Road	Hyland State Forest Boundary 8.34KM	
19		Monogarie Road, Leeville	Summerland Way	Busbys Flat Road (Eastern Intersection)	
19		Murray Street, Rappsville	Bailey Street	Railway Crossing Road	
19		Nandabah Street, Rappsville	Railway Crossing Road	Wyan Road	
19		Pioneer Street, North Haven	Alfred Street	MR600 Ocean Drive	

Type	Road No.	Road Name	Starting Point	Finishing Point	Conditions
19		Railway Crossing Road, Rappsville	Murray Street	Nandabah Road	
19		Rappsville Road, Rappsville	Summerland Way	Bailey Street	
19		Reid Street, Laurieton	Bold Street	Diamond Head Road	
19		Rollands Plains Road, Telegraph Point	HW10 Pacific Highway	200M East Of Eastern Abutment Ballengarra Bridge Over Wilson River	
19		Short Street, North Haven	MR600 Ocean Drive	Alfred Street	

### SOUTH WESTERN REGION

RTA South Western Region Freight Route Co-ordinator Contact: P (02) 6938 1145 M 0411 129 401 F (02)6938 1183

State and Regional Roads					
Type	Road No.	Road Name	Starting Point	Finishing Point	Conditions
19	4	Snowy Mountains Highway, Yarrangobilly	MR324 Yarrangobilly Caves (Eastern end)	Talbingo turnoff, Murray Jackson Drive, bottom of Talbingo Mountain	

### SOUTHERN REGION

RTA Southern Region Freight Route Co-ordinator Contact: P (02) 4221 2468 M 0411 018 148 F (02) 4221 2590

State and Regional Roads					
Type	Road No.	Road Name	Starting Point	Finishing Point	Conditions
19	1	Princes Highway, South Nowra	BTU Road, South Nowra	MR7267 Mort Avenue, Dalmeny	
19	1	Princes Highway, Bega	Kerrisons Lane, Bega	Greendale Road, Greendale	
19	4	Snowy Mountains Highway, Brown Mountain	Uncoupling bay at bottom of Brown Mountain, Nunnock River	Uncoupling bay at top of Brown Mountain, approx 12.6kmn east of HW19 Monaro Highway	
19	4	Snowy Mountains Highway, Cooma	MR286 Kosciuszko Road	MR324 Yarrangobilly Caves (Eastern end)	
19	51	Kings Highway, Batemans Bay	HW1 Princes Highway	MR51 Wallace Street, Braidwood	
19	54	Goldsmith Street, Goulburn	MR676 Auburn Street	Bourke Street	Travel permitted Westbound only
19	260	Bowral Road, Bowral	Old Bowral Road, Mittagong	Station Street	
19	270	Captains Flat Road, Braidwood	Araluen Road	Wild Cattle Flat Road	No travel permitted 7:30-9:00am and 3:00-4:30pm on school days.
19	560	Beach Road, Batemans Bay	HW1 Princes Highway	Service Station, approx 3km from HW1 Princes Highway	
19	610	MacArthur Drive, Wilton	MR95 Picton Road	MR610 Wilton Road	

<i>Type</i>	<i>Road No.</i>	<i>Road Name</i>	<i>Starting Point</i>	<i>Finishing Point</i>	<i>Conditions</i>
19	610	Wilton Road, Wilton	MR610 MacArthur Drive	Douglas Park Drive	
19	7623	Wolumla Bemboka Road	HW1 Princes Highway, Wolumla	HW4 Snowy Mountains Highway, Bemboka	
19	7625	Krawarree Road, Krawarree	MR270 Captains Flat Road	Palerang Cooma Monaro Shire Boundary	No travel permitted 7:30-9:00am and 3:00-4:30pm on school days.
19	7625	Badja Road, Badja	Palerang Cooma Monaro Shire Boundary	MR7625 Countegany Road	
19	7625	Countegany Road, Badja	MR7625 Badja Road	MR7625 Numeralla Road	No travel permitted 7:00-9:00am and 3:00-5:00pm on school days.
19	7625	Numeralla Road, Cooma	HW19 Monaro Highway	Stockpile site, 0.6km east of Numeralla	No travel permitted 7:00-9:00am and 3:00-5:00pm on school days.
19	7627	Mort Avenue, Dalmeny	HW1 Princes Highway	Acacia Close	
19	7633	Sussex Inlet Road, Sussex Inlet	HW1 Princes Highway	Approx 200m west of Plover Close, Sussex Inlet	
19	7636	Penrose Road, Wingello	Camden Street	Penrose Overbridge	
19	7636	Railway Parade, Wingello	Camden Street	Forest Road	
19	7640	John Street, The Oaks	MR259 Burragorang Road	Timothy Lacey Lane	
19	7640	Silverdale Road, The Oaks	Timothy Lacey Lane	MR155 Mulgoa Road	
State Forests					
Mumbulla State Forest					
<i>Type</i>	<i>Road No.</i>	<i>Road Name</i>	<i>Starting Point</i>	<i>Finishing Point</i>	<i>Conditions</i>
19		Clarkes Road, Mumbulla State Forest	Mumbulla State Forest Boundary, approx 2.3km from Jews Creek Road	Mumbulla Trig Road	All drivers are required to hold a current Forest Operators License and follow Contractor Haulage Operations Plans

<i>Type</i>	<i>Road No.</i>	<i>Road Name</i>	<i>Starting Point</i>	<i>Finishing Point</i>	<i>Conditions</i>
19		Lizard Road, Mumbulla State Forest	Tee Ridge Road	Entire length, approx, 3km from Tee Ridge Road	All drivers are required to hold a current Forest Operators License and follow Contractor Haulage Operations Plans
19		Mumbulla Creek Road, Mumbulla State Forest	A point approx 2km north of Mumbulla Trig Road	Mumbulla State Forest Boundary, approx 2km north of Dr George Mountain Road	All drivers are required to hold a current Forest Operators License and follow Contractor Haulage Operations Plans
19		Mumbulla Trig Road, Mumbulla State Forest	Clarkes Road	Mumbulla Creek Road	All drivers are required to hold a current Forest Operators License and follow Contractor Haulage Operations Plans
19		Tee Ridge Road, Mumbulla State Forest	Mumbulla Creek Road	Lizard Road	All drivers are required to hold a current Forest Operators License and follow Contractor Haulage Operations Plans
Bega Shire Council					
<i>Type</i>	<i>Road No.</i>	<i>Road Name</i>	<i>Starting Point</i>	<i>Finishing Point</i>	<i>Conditions</i>
19		Clarkes Road, Greendale	Jews Creek Road	Mumbulla State Forest Boundary, approx 2.3km from Jews Creek Road	
19		Greendale Road, Greendale	HW1 Princes Highway	Quarry Road	
19		Jews Creek Road, Greendale	Quarry Road	Clarkes Road	

Bombala Shire Council					
Type	Road No.	Road Name	Starting Point	Finishing Point	Conditions
19		Browns Camp Road, Delegate	MR93 Delegate Road	Pipeclay Creek	Vehicles must bypass the Delegate River Bridge via the low level crossing and all stock grids via access gates on this route.
Cooma Monaro Shire Council					
Type	Road No.	Road Name	Starting Point	Finishing Point	Conditions
19		Anembo Road, Jerangle	Jerangle Road	Tallaganda State Forest Boundary	
19		Badja Forest Road, Badja	MR7625 Badja Road	Badja State Forest Boundary	
19		Bombala Street, Cooma	HW19 Sharp Street	Service station at Massie Street	
19		Holland Road, Polo Flat	MR7624 Polo Flat Road	Kaiser Street	
19		Jerangle Road, Bredbo	HW19 Monaro Highway	Cooma Monaro / Palerang Shire Boundary	No travel permitted 7:00-9:00am and 3:00-5:00pm on school days.
19		Kaiser Street, Polo Flat	MR7624 Polo Flat Road	Holland Road	
19		Thiess Avenue, Polo Flat	Holland Road	Utah Circuit	
19		Utah Circuit, Polo Flat	Thiess Avenue	Entire length, both sides of Thiess Avenue	
19		Wild Cattle Flat, Jerangle	Cooma Monaro / Palerang Shire Boundary	Jerangle Road	
Eurobodalla Shire Council					
Type	Road No.	Road Name	Starting Point	Finishing Point	Conditions
19		Acacia Close, Dalmeny	MR7627 Mort Avenue	Entire length, approx 500m from MR7627 Mort Avenue	
19		Shelley Road, Moruya North	HW1 Princes Highway	Entire length, approx 500m from HW1 Princes Highway	
Goulburn Mulwaree Shire Council					
Type	Road No.	Road Name	Starting Point	Finishing Point	Conditions
19		Bourke Street, Goulburn	MR54 Goldsmith Street	Clifford Street	Travel permitted southbound only
19		Chinamans Lane, Goulburn	MR54 Crookwell Road	Range Road	
19		Clifford Street, Goulburn	Bourke Street	MR676 Auburn Street	Travel permitted eastbound only
19		Range Road, Mummel	Chinamans Lane	Goulburn Mulwaree / Upper Lachlan Shire Boundary	



Palerang Shire Council					
Type	Road No.	Road Name	Starting Point	Finishing Point	Conditions
19		Harolds Cross Road, Captains Flat	MR270 Captains Flat Road	East from Coxes Creek Road	No travel permitted 7:30- 9:00am and 3:00-4:30pm on school days.
19		Wild Cattle Flat Road, Jerangle	MR270 Captains Flat Road	Cooma Monaro / Palerang Shire Boundary	No travel permitted 7:30- 9:00am and 3:00-4:30pm on school days.
Queanbeyan City Council					
Type	Road No.	Road Name	Starting Point	Finishing Point	Conditions
19		Crawford Street, Queanbeyan	MR51 Kings Highway	Morisset Street	Travel permitted only during the following hours. Monday- Wednesday: 6:00pm to 8:00am. Thursday: 10:00pm to 8:00am. Friday- Saturday: 7:00pm to 8:00am, and Sunday: 6:00pm to 8:00am
19		Limestone Drive, Jerrabomberra	Tomsitt Drive	10 Limestone Drive	The only place of access on this route is 10 Limestone Dr.
19		Morisset Street, Queanbeyan	Crawford Street	Collett Street	Travel permitted only during the following hours. Monday- Wednesday: 6:00pm to 8:00am. Thursday: 10:00pm to 8:00am. Friday- Saturday: 7:00pm to 8:00am, and Sunday: 6:00pm to 8:00am
19		Tomsitt Drive, Jerrabomberra	MR52 Lanyon Drive	Limestone Drive	
Shoalhaven City Council					
Type	Road No.	Road Name	Starting Point	Finishing Point	Conditions
19		Longreach Road, Yalwal	Yalwal Road	Wogamia Road	
19		Wogamia Road, Yalwal	Longreach Road	Soilco Pty Ltd	
19		Yalwal Road, South Nowra	George Evans Road	Longreach Road	

Upper Lachlan Shire Council					
<i>Type</i>	<i>Road No.</i>	<i>Road Name</i>	<i>Starting Point</i>	<i>Finishing Point</i>	<i>Conditions</i>
19		Bannister Lane, Grabben Gullen	Leahy Lane	Price's Farm	Exit from Price's Farm is right turn back to Range Road
19		Leahy Lane, Grabben Gullen	Range Road	Bannister Lane	
19		Leary's Lane, Grabben Gullen	Range Road	Avondale Farm	Exit from Avondale Farm is right turn back to Range Road.
19		Range Road, Grabben Gullen	Goulburn Mulwaree Upper Lachlan Shire Boundary	Leary's Lane, Grabben Gullen	
Wingecarribee Shire Council					
<i>Type</i>	<i>Road No.</i>	<i>Road Name</i>	<i>Starting Point</i>	<i>Finishing Point</i>	<i>Conditions</i>
19		Arthur Street, Moss Vale	HW25 Illawarra Highway	Throsby Street	Travel permitted southbound only
19		Banyette Street, Bowral	Station Street	Service Station on corner	
19		Belanglo Road, Belanglo State Forest	HW2 Hume Highway	Belanglo Firebreak Road	Hume Highway access left in and left out only. All Drivers are required to hold a current Forest operators Licence and follow Contractor Haulage Operation Plans
19		Forest Road, Wingello	Railway Parade	Caoura Road, Wingello State Forest	
19		Greenhills Road, Moss Vale	Mt Broughton Road	Garbutts Road, Meryla State Forest	
19		Kareela Road, Wingello	Penrose Overbridge	Penrose Forestry Road	
19		Mt Broughton Road, Moss Vale	Yarrowa Road	Greenhills Road	
19		Murrimba Road, Penrose	HW2 Hume Highway	Sydney Street	
19		Nowra Road, Moss Vale	Yarrowa Road	HW25 Illawarra Highway	Travel permitted northbound only
19		Penrose Forest Way, Penrose	Penrose Forestry Road	Kareela Road	
19		Railway Crossing, Wingello	Sydney Street	MR7636 Railway Parade	

<i>Type</i>	<i>Road No.</i>	<i>Road Name</i>	<i>Starting Point</i>	<i>Finishing Point</i>	<i>Conditions</i>
19		Railway Overbridge, Penrose	MR7636 Penrose Road	Kareela Road	
19		Station Street, Bowral	Bong Bong Street	Banyette Street	
19		Sydney Street, Wingello	Murrimba Road	Railway Crossing	
19		Throsby Street, Moss Vale	Arthur Street	Yarrawa Road	Travel permitted southbound only
19		Yarrawa Road, Moss Vale	Throsby Street	Nowra Road	Travel permitted Eastbound only

## Wollondilly Shire Council

<i>Type</i>	<i>Road No.</i>	<i>Road Name</i>	<i>Starting Point</i>	<i>Finishing Point</i>	<i>Conditions</i>
19		Douglas Park Drive, Warragamba	MR610 Wilton Road	NO90 Douglas Park Drive, Wilton	
19		Farnsworth Avenue, Warragamba	MR7640 Silverdale Road	Production Avenue	
19		Production Avenue, Warragamba	Farnsworth Avenue	Warradale Road (18 Production Avenue)	

## Wollongong City Council

<i>Type</i>	<i>Road No.</i>	<i>Road Name</i>	<i>Starting Point</i>	<i>Finishing Point</i>	<i>Conditions</i>
19		Ajax Avenue, North Wollongong	HW1 Flinders Street	Montague Street	
19		Colliery Road, Helensburgh	Parkes Street	Metropolitan Colliery	
19		Montague Street, North Wollongong	Ajax Avenue	Wollongong City Council Depot and Cement Batching Plant	
19		Parkes Street, Helensburgh	MR678 Old Princes Highway	Colliery Road	
19		Reddalls Road, Kembla Grange	West Dapto Road	Whytes Gully Waste Disposal Centre	
19		West Dapto Road, Kembla Grange	HW1 Princes Highway	Reddalls Road	

**ROAD TRANSPORT (GENERAL) ACT 2005**

Notice under the Roads Transport (Mass, Loading and Access) Regulation 2005

I, Michael Bushby, Chief Executive of the Roads and Traffic Authority, pursuant to Part 2, Division 4 of the Road Transport (Mass, Loading and Access) Regulation 2005, hereby amend the Class 2 Road Train Notice 2010 as published in the *NSW Government Gazette* on 24 September 2010 in *NSW Government Gazette* No. 117 at pages 4671 to 4718 as set out in the Schedule of this Notice

MICHAEL BUSHBY,  
Chief Executive,  
Roads and Traffic Authority

**SCHEDULE****1. Citation**

This Notice may be cited as the Roads and Traffic Authority Class 2 Road Train Amendment Notice No. 01/2011.

**2. Commencement**

This Notice takes effect on the date of gazettal in the *NSW Government Gazette*.

**3. Effect**

This Notice remains in force until 1 October 2015 from the date of gazettal unless it is amended or repealed earlier.

**4. Amendment**

Delete and replace Appendix 1 with Appendix 1 of this Notice.

**APPENDIX 1****PART 1 – APPROVED 36.5 METRE ROAD TRAIN ROUTES****NSW WESTERN REGION**

## Road Train Area

Road trains may be operated for the purpose of transporting any goods or livestock west of a line taken from the NSW/Qld border at Mungindi through Collarenebri, Walgett, Byrock, Nyngan, Cobar, & Ivanhoe to the NSW/Vic border at Wentworth. The road train area is marked on the Road Train & B-Double Route Map.

The urban areas of Broken Hill, Cobar, Euabalong & Euabalong West are excluded from road train use except where listed in the shire listings:

Access on State Forest roads within the Pilliga West State Forest

Myall Rd, from the Coonamble Shire boundary (note that ALL of Coonamble Shire is approved for road train operations), to the junction with Ceelnoy Rd. Thence via Wooleybah Rd to the junction with Taylors Rd. Thence via Taylors Rd to the junction with Stumpy Lane & continuing via Stumpy Lane to the junction with Langholm Lane.

Road Train Routes within NSW Western Region					
Type	Road No.	Road Name	Starting Point	Finishing Point	Conditions
RT	HW7	Mitchell Highway, Dubbo	Thompson Street, Dubbo	Tantitha Road, Narromine	
RT	HW7	Mitchell Highway, Narromine	Tantitha Road, Narromine	MR89 Dandaloo Road, Narromine	The alternative route for heavy vehicles through Narromine must be used. Depot access only to Council approved sites.
RT	HW7	Mitchell Highway, Narromine	Culling Road, Narromine	McNamaras Lane, Narromine	The alternative route for heavy vehicles through Narromine must be used. Depot access only to Council approved sites.
RT	HW7	Mitchell Highway, Narromine	McNamaras Lane, Narromine	NSW/Qld border at Barrington	

<i>Type</i>	<i>Road No.</i>	<i>Road Name</i>	<i>Starting Point</i>	<i>Finishing Point</i>	<i>Conditions</i>
RT	HW8	Barrier Highway, Nyngan	HW7 Mitchell Highway, Nyngan	Broken Hill City Boundary, approx 6.4km east of Phillips Street	
RT	HW8	Barrier Highway, Borken Hill	Broken Hill City Boundary, approx 6.4km east of Phillips Street	Broken Hill City Boundary, approx 2km west of mr7507 Creedon Street	Via Cobar, Wilcannia, Broken Hill as per urban access routes listed in notes of Road Train area
RT	HW8	Barrier Highway, Borken Hill	Broken Hill City Boundary, approx 2km west of mr7507 Creedon Street	NSW SA Border at Cockburn	
RT	HW11	Oxley Highway, Nevertire	HW7 Mitchell Highway, Nevertire	HW17 Newell Highway, Gilgandra	
RT	HW12	Gwydir Highway, Walgett	HW18 Castlereagh Highway, north of Walgett	Edward Street, Moree	
RT	HW12	Gwydir Highway, Moree	Gwydir Street, Moree	HW17 Newell Highway, Moree	
RT	HW12	Gwydir Highway, Moree	HW17 Newell Highway, Moree	Biniguy Road, Biniguy	
RT	HW17	Newell Highway, Forbes	Lachlan Valley Way [MR377] south of Forbes	Forbes saleyards & abattoirs (Abattoirs Road)	Heavy vehicle bypass through Forbes must be used (Sheriff St, Dowling St & Parkes Rd)
RT	HW17	Newell Highway, Forbes	Abattoirs Road, Forbes	Back Yamma Road (approx. 8km north of Forbes)	No access in the period ½ hour before sunset to ½ hour after sunrise. No access between 7.30am to 9.00am and 3.30pm to 5.00pm on school days.
RT	HW17	Newell Highway, Tomingley	MR89 Narromine Tomingley Road, Tomingley	Rest area 1km south, opposite Shell roadhouse, Tomingley	
RT	HW17	Newell Highway (Erskine Street), Dubbo	Thompson Street	HW17 Newell Highway (Bourke Street)	
RT	HW17	Newell Highway, Dubbo	HW27 Golden Highway, Dubbo	Hargraves Lane, Gilgandra	No access permitted between 7.30am to 9.00am & 3.30pm to 5.00pm on school days.
RT	HW17	Newell Highway, Gilgandra	Hargraves Lane, Gilgandra	Mahers Hill Road, Gilgandra (Ampol Truckstop)	Accesses Ampol, Finemores & GrainCorp silos
RT	HW17	Newell Highway, Gilgandra	HW18 Castlereagh Highway	East Coonamble Road	
RT	HW17	Newell Highway, Goondiwindi	NSW / Qld border at Goondiwindi	1km north of junction with HW11 Oxley Highway near Coonabarabran	Terminal is at the rest area provided
RT	HW18	Castlereagh Highway, Gilgandra	HW17 Newell Highway, Gilgandra	NSW Qld border near Hebel Gate	

<i>Type</i>	<i>Road No.</i>	<i>Road Name</i>	<i>Starting Point</i>	<i>Finishing Point</i>	<i>Conditions</i>
RT	HW21	Cobb Highway, Wilcannia	HW8 Barrier Highway 19km east of Wilcannia	Central Darling/ Carrathool Councils boundary	
RT	HW22	Silver City Highway, Pooncarie	Unincorporated Area Wentworth Council boundary	Broken Hill City Boundary, approx 550m south of Kanandah Road	
RT	HW22	Silver City Highway, Broken Hill	Broken Hill City Boundary, approx 550m south of Kanandah Road	HW8 Barrier Highway	Routes through Broken Hill as per notes in Road Train area must be used
RT	HW22	Silver City Highway, Broken Hill	HW8 Barrier Highway (Iodide Street)	Broken Hill City Boundary, approx 4.7m north of Range Road	Routes through Broken Hill as per notes in Road Train area must be used
RT	HW22	Silver City Highway, Broken Hill	Broken Hill City Boundary, approx 4.7m north of Range Road	NSW QLD Border at Warri Gate	
RT	HW27	HW27 Golden Highway (Erskine Street), Dubbo	HW17 Newell Highway (Bourke Street)	Fitzroy Street	
RT	HW28	Carnarvon Highway, Moree	HW12 Gwydir Highway, Moree	NSW / Qld border at Mungindi	
RT	HW29	Kamilaroi Highway, Walgett	HW17 Newell Highway, Narrabri	HW18 Castlereagh Highway, Walgett	
RT	HW29	Kamilaroi Highway, Walgett	HW18 Castlereagh Highway, Walgett	HW7 Mitchell Highway, Bourke	
RT	57	Tullamore Nyngan Road	Mitchell Highway [HW7], Nyngan	Lunaria Road, Bogan Lachlan Shire Boundary	
RT	57	Tullamore Nyngan Road	Lunaria Road, Bogan Lachlan Shire Boundary	Approx 180m west of MR354 The McGrane Way, Tullamore Narromine Road	
RT	57	Condobolin- Tottenham Road, Parkes Shire Council	Approx 180m west of MR354 The McGrane Way, Tullamore Narromine Road	Parkes Lachlan Shire boundary, west of Tullamore	A maximum speed limit of 80kph applies
RT	57	Condobolin Tullamore Road, Condobolin	Parkes Lachlan Shire boundary, west of Tullamore	MR61 Henry Parkes Way (Parkes Condobolin Road)	
RT	57	West Wyalong Condobolin Road, Ungarie	Bland Lachlan Shire Boundary at Barrens West Road	Bathurst Street, Condobolin	
RT	61	Hartigan Avenue, Parkes	Blaxland Street	Brolgan Road	
RT	61	Westlime Road, Parkes	Blaxland Street	MR61 Condobolin Road	
RT	61	Henry Parkes Way (Parkes Condobolin Road), Parkes	Westlime Road, Parkes	Parkes Forbes Shire Boundary, Yarrabandai Road	
RT	61	Henry Parkes Way (Parkes Condobolin Road), Forbes	Parkes Forbes Shire Boundary, Yarrabandai Road	Forbes Lachlan Shire Boundary, approx 350m east of Gibba Road	



<i>Type</i>	<i>Road No.</i>	<i>Road Name</i>	<i>Starting Point</i>	<i>Finishing Point</i>	<i>Conditions</i>
RT	61	Henry Parkes Way (Parkes Condobolin Road), Lachlan	Forbes Lachlan Shire Boundary, approx 350m east of Gibba Road	MR57 West Wyalong Condobolin Road	
RT	66	Menindee Road, Broken Hill	HW8 Barrier Highway	Broken Hill City Boundary, approx 8km from HW8 Barrier Highway	
RT	66	Menindee Road, Broken Hill	Broken Hill City Boundary, approx 8km from HW8 Barrier Highway	MR68 Pooncarie Menindee Road	
RT	67	Balranald / Ivanhoe Road, Balranald	Balranald Central Darling Shire Boundary, approx 35km south of Ivanhoe	HW21 Cobb Highway, Ivanhoe	
RT	68	Pooncarie Road, Pooncarie	Unincorporated area Wentworth Shire Boundary near Harcourt	MR66 Menindee Broken Hill Road	
RT	68	Wilcannia Road, Menindee	MR66 Menindee Broken Hill Road	HW8 Barrier Highway, Wilcannia	
RT	68	Wilcannia Bourke Road, Wilcannia	HW8 Barrier Highway, Wilcannia	MR421 Cobar Bourke Road, Bourke	
RT	70	Coolabah Brewarrina Road, Coolabah	HW7 Mitchell Highway	HW29 Kamilaroi Highway, Brewarrina	
RT	70	Brewarrina Hebel Road, Brewarrina	HW29 Kamilaroi Highway	NSW QLD Border at Goodooga Gate near Hebel	
RT	81	Brookfield Avenue, Broken Hill	HW8 Barrier Highway (Rakow Street)	Brown Street	
RT	81	Horsington Drive, Broken Hill	Brown Street	Broken Hill City Boundary, approx 2.4km from Brown Street	
RT	81	Silverton Road, Broken Hill	Broken Hill City Boundary, approx 2.4km from Brown Street	Umberumberka Reservoir	
RT	89	Tomingley Narromine Road, Tomingley	HW17 Newell Highway	HW7 Mitchell Highway	
RT	129	Baradine Coonamble Road, Coonamble	HW18 Castlereagh Highway, Coonamble	Coonamble Warrumbungle Shire Boundary	
RT	129	Coonamble Quambone Road, Coonamble	HW18 Castlereagh Highway, Coonamble	MR202 Warren Carinda Road, Quambone	
RT	201	East Coonamble Road, Gilgandra	HW17 Newell Highway	Nalders Road	Travel is not permitted during the following hours on school days: 7:45 am to 9:00 am 3:30 pm to 4:45 pm There is no road train access from local roads to the Newell Highway north of Gilgandra

<i>Type</i>	<i>Road No.</i>	<i>Road Name</i>	<i>Starting Point</i>	<i>Finishing Point</i>	<i>Conditions</i>
RT	202	Marthaguy Road (Warren Carinda Road), Warren	HW11 Oxley Highway	Warren Coonamble Shire Boundary	
RT	202	Marthaguy Road (Warren Carinda Road), Warren	Warren Coonamble Shire Boundary	Coonamble Walgett Shire Boundary	
RT	202	Warren Carinda Road, Carinda	Coonamble Walgett Shire Boundary	Bogewong Road, Carinda	
RT	205	John Renshaw Parkway, Tooraweenah	HW17 Newell Highway	RR4053, John rensshaw Parkway (Coonabarabran Gummin Road)	Travel is not permitted during the following hours on school days: 7:45 am to 9:00 am 3:30 pm to 4:45 pm There is no road train access to the Newell Highway from the John Renshaw Parkway
RT	228	Nymagee Hermidale Road, Nymagee	MR461 Cobar Condobolin Road, Nymagee	HW8 Barrier Highway, Hermidale	
RT	231	Girral Lake Cargelligo Road, Weja	Bland Lachlan Shire Boundary at Weja Ugalong Road	MR501 Lachlan Valley Way, Lake Cargelligo	
RT	232	Garah Boonangar Crossing Road, Garah	HW28 Carnarvon Highway	NSW Qld Border at Boonangar	
RT	329	Baradine Grawan Bridge Road, Walgett	HW29 Kamilaroi Highway, Burren Junction	HW12 Gwydir Highway near Grawan Bridge	
RT	333	Warren Walgett Road, Carinda	HW11 Oxley Highway, Warren	MR7516 Carinda Gongolgan Road, Warren Walgett Shire Boundary	
RT	333	Warren Walgett Road, Carinda	MR7516 Carinda Gongolgan Road	MR202 Warren Carinda Road, Carinda	
RT	333	Warren Walgett Road, Carinda	MR202 Warren Carinda Road, Carinda	HW18 Castlereagh Highway, Walgett	
RT	347	Melrose-Collie Road, Lachlan	MR57 Tullamore Tottenham Road, Albert	Lachlan Narrromine Shire Boundary	
RT	347	Melrose-Collie Road, Narrromine	Lachlan Narrromine Shire Boundary	HW7 Mitchell Highway, Trangie	
RT	347	Melrose-Collie Road, Trangie	HW7 Mitchell Highway, Trangie	Narrromine Warren Shire Boundary	
RT	347	Melrose-Collie Road, Collie	Narrromine Warren Shire Boundary	HW11 Oxley Highway, Collie	
RT	348	Peak Hill Tullamore Rd, Peak Hill	HW17 Newell Highway	MR57 Condobolin-Tullamore Road	Access to MR348 not permitted to SH17
RT	350	Forbes Tullamore Road, Nelungaloo	Parkes Forbes Council Boundary	MR61 Henry Parkes Way (Parkes Condobolin Road)	80kph speed limit applies
RT	350	Forbes Tullamore Road, Bogan Gate	MR61 Henry Parkes Way (Parkes Condobolin Road)	MR348 Peak Hill Tullamore Road	80kph speed limit applies

<i>Type</i>	<i>Road No.</i>	<i>Road Name</i>	<i>Starting Point</i>	<i>Finishing Point</i>	<i>Conditions</i>
RT	354	MR354 McGaren Way (Tullamore Narrromine Road), Tullamore	MR57 Tullamore Nyngan Road	Parkes Narrromine Shire Boundary	80kph speed limit applies
RT	354	MR354 McGrane Way (Tullamore Narrromine Road), Narrromine	MR89 Derribong Street, Narrromine	Parkes Narrromine Shire Boundary	
RT	371	Rankins Springs Lake Cargelligo Road	Bland Lachlan Shire Boundary	MR7513 Condobolin Lake Cargelligo Road	
RT	377	Lachlan Valley Way, Forbes	Newell Highway [HW17] south of Forbes	Gunning Road, Lachlan Forbes Shire Boundary	
RT	377	Lachlan Valley Way, Condobolin	Gunning Road, Lachlan Forbes Shire Boundary	MR57 West Wyalong Condobolin Road, Condobolin	
RT	383	Coonamble Pilliga Road, Coonamble	MR129 Baradine Coonamble Road	Coonamble Walgett Shire Boundary	
RT	383	Coonamble Pilliga Road, Pilliga West Forest	Coonamble Walgett Shire Boundary	MR329 Dangar Street, Pilliga	
RT	402	Walgett Goodooga Road, Walgett	HW29 Kamilaroi Highway, Walgett	HW18 Castlereagh Highway, Lightning Ridge	
RT	404	Bourke Hungerford Road, Bourke	HW7 Mitchell Highway	Hungerford, NSW QLD Border	
RT	405	Bourke Tibooburra Road, Bourke	MR404 Bourke Hungerford Road	HW22 Silver City Highway	
RT	407	Cobar Louth Road, Cobar	HW8 Barrier Highway, Cobar	Cobar Bourke Shire Boundary	
RT	407	Cobar Louth Road, Wongowal	Cobar Bourke Shire Boundary	MR68 Wilcannia Bourke Road	
RT	410	Kidman Way, Willanthry Bridge	Carrathool Cobar Shire Boundary	HW8 Barrier Highway	
RT	411	Euabalong Mount Hope Road, Euabalong	MR410 Kidman Way, Mount Hope	MR423 Lachlan Valley Way, Euabalong	
RT	421	Cobar Bourke Road, Cobar	HW8 Barrier Highway, Cobar	Cobar Bourke Shire Boundary	
RT	421	Cobar Bourke Road, Cobar	Cobar Bourke Shire Boundary	HW7 Mitchell Highway, Bourke	
RT	423	Lachlan Valley Way, Lake Cargelligo	MR371 Rankins Springs Road	Lachlan Cobar Shire Boundary	
RT	423	Lachlan Valley Way, Euabalong West	Lachlan Cobar Shire Boundary	MR411 Euabalong Mount Hope Road	
RT	424	Stoney Hills Mundadoo Road (Monkey Bridge Road), Stoney Hills	MR70 Coolabah-Brewarrina Road, Stoney Hills	Bogan Warren Shire Boundary	
RT	424	Marra Road, Warren	Bogan Warren Shire Boundary	MR333 Warren Walgett Road	
RT	428	Broken Hill White Cliffs Road, White Cliffs	MR435 White Cliffs Road, White Cliffs	Central Darling Unincorporated Area Shire Boundary	

<i>Type</i>	<i>Road No.</i>	<i>Road Name</i>	<i>Starting Point</i>	<i>Finishing Point</i>	<i>Conditions</i>
RT	428	Broken Hill White Cliffs Road, White Cliffs	Central Darling Unincorporated Area Shire Boundary	Hw22 Silver City Highway	
RT	433	Ivanhoe Menindee Road, Ivanhoe	HW21 Cobb Highway, Ivanhoe	MR66 Menindee Road, Menindee	
RT	435	White Cliffs Road, Wilcannia	HW8 Barrier Highway, Wilcannia	MR428 Broken Hill White Cliffs Road, White Cliffs	
RT	437	Bangate Road, Weetaliba Waterholes	HW18 Castlereagh Highway	Walgett Brewarrina Shire Boundary	
RT	437	Bangate Road, Goodooga	Walgett Brewarrina Shire Boundary	MR70 Brewarrina Hebel Road	
RT	457	Collarenebri Mungindi Road, Collarenebri	HW12 Gwydir Highway, Collarenebri	NSW Qld border near Mungindi	
RT	461	Cobar Condobolin Road, Condobolin	MR57 West Wyalong Condobolin Road	Lachlan Bogan Shire Boundary	
RT	461	Cobar Condobolin Road, Bobadah	Lachlan Bogan Shire Boundary	Bogan Cobar Shire Boundary, Nangerybone State Forest	
RT	461	Cobar Condobolin Road, Nymagee	Bogan Cobar Shire Boundary, Nangerybone State Forest	MR410 Kidman Way	
RT	462	Bruxner Highway, Boggabilla	HW17 Newell Highway, Boggabilla	MR7705 Warialda Goondiwindi Road, Wearne	
RT	501	Lachlan Valley Way, Euabalong	Carrathool Lachlan Shire Boundary, approx 8.5km west of Mount Daylight Road	MR371 Rankins Springs Road, Lake Cargelligo	
RT	507	Goondiwindi-Mungindi Road, Goondiwindi	HW17 Newell Highway near Goondiwindi, Bridge over Macintyre River	MR232 Garah Boonangar Crossing Road	
RT	507	Goondiwindi-Mungindi Road, Goondiwindi	HW17 Newell Highway near Goondiwindi, Bridge over Macintyre River	HW28 Carnarvon Highway, (Garah Mungindi Road)	
RT	572	Narromine-Eumungrie Rail Road, Narromine	HW7 Mitchell Highway	Dubbo-Collie Road	
RT	4053	John Renshaw Parkway, Gummin	MR205 John Renshaw Parkway	Entrance to the Warrumbungles National Park, 9.1km from RR205 John Renshaw Parkway	
RT	7507	Kanandah Road, Broken Hill	HW22 Silver City Highway	MR7507 Ryan Street	Height limit of 5.3m applies at Kanandah Road underpass
RT	7507	Ryan Street, Broken Hill	MR7507 Kanandah Road	MR7507 Creedon Street	Height limit of 5.3m applies at Kanandah Road underpass
RT	7507	Creedon Street, Broken Hill	MR7507 Ryan Street	HW8 Barrier Highway (Rakow Street)	Height limit of 5.3m applies at Kanandah Road underpass

<i>Type</i>	<i>Road No.</i>	<i>Road Name</i>	<i>Starting Point</i>	<i>Finishing Point</i>	<i>Conditions</i>
RT	7508	Manildra Street, Narromine	HW7 Mitchell Highway (Burraway Street)	RR7508 Culling Street	The alternative route for heavy vehicles through Narromine must be used. Depot access only to Council approved sites.
RT	7508	Culling Street, Narromine	RR7508 Manildra Street	HW7 Mitchell Highway (Dandaloo Street)	The alternative route for heavy vehicles through Narromine must be used. Depot access only to Council approved sites.
RT	7513	Condobolin Lake Cargelligo Road, Condobolin	MR57 West Wyalong Condobolin Road	MR501 Lachlan Valley Way. Lake Cargelligo	
RT	7514	Melrose Muddal Road (Cockies Road), Nyngan	MR57 Tullamore Nyngan Road	Lachlan Bogan Shire Boundary	
RT	7514	Melrose Muddal Road (Cockies Road), Melrose	Lachlan Bogan Shire Boundary	MR461 Condobolin Cobar Road	
RT	7515	Warren Combara Road,	RR202 Warren Carinda Road	Warren Coonamble Shire Boundary	
RT	7515	Warren Combara Road, Bullagreen	Warren Coonamble Shire Boundary	HW18 Castlereagh Highway, Combara	
RT	7516	Billybingbone Road, Carinda	MR333 Warren Walgett Road	Brewon Road	
RT	7516	Billybingbone Road, Carinda	Brewon Road	Billybingbone Bridge	
RT	7516	Billybingbone Road, Brewarrina	Billybingbone Bridge	MR70 Coolabah Brewarrina Road	
RT	7518	Barnato Tilpa Road, Barnato	HW8 Barrier Highway	MR68 Wilcannia Bourke Road	
RT	7521	Condobolin Euabalong Road, Condobolin	MR461 Condobolin Nymagee Road	Lachlan Cobar Shire Boundary	
RT	7521	Condobolin Euabalong Road, Condobolin	Lachlan Cobar Shire Boundary	MR411 Euabalong Mount Hope Road, Euabalong West	
RT	7522	Belarabon Tank Road, Ivanhoe	HW21 Cobb Highway, Ivanhoe	Central Darling Cobar Shire Boundary, at The Old School Track	
RT	7522	Cobar Ivanhoe Road, Belarabon	Central Darling Cobar Shire Boundary, at The Old School Track	HW8 Barrier Highway, Cobar	
RT	7716	Pilliga Walgett Road, Walgett	HW18 Castlereagh Highway	MR383 Coonamble Pilliga Road, Pilliga	

Bogan Shire Council

Road Trains may be operated north of HW8 Barrier Highway and west of Colane Road in the Bogan Shire Council Area this being part of the Road Train area.

Road Trains may be operated in the Bogan Shire Council Area on all routes listed below.

<i>Type</i>	<i>Road No.</i>	<i>Road Name</i>	<i>Starting Point</i>	<i>Finishing Point</i>	<i>Conditions</i>
RT		Backhouses Road, Tottenham	Kidstons Road	End of road, approx 3.5km	
RT		Benah Road, Nyngan	Canonba Road	Colane Road	

<i>Type</i>	<i>Road No.</i>	<i>Road Name</i>	<i>Starting Point</i>	<i>Finishing Point</i>	<i>Conditions</i>
RT		Billandry Road, Tottenham	Bobadah Road	Lansdale Road, Lachlan Bogan Shire Boundary	
RT		Bobadah Road, Tottenham	Pangee Road	Bogan Lachlan Shire Boundary	
RT		Bobadah Road, Tottenham	Bogan Lachlan Shire Boundary	Billandry Road	
RT		Booramugga Road, Ginlambone	HW7 Mitchell Highway	Elmore Road	
RT		Bourkes Lane, Nyngan	Gilgai Road	Pangee Road	
RT		Buckingy Road, Colane	Colane Road	Bogan Warren Shire Boundary	
RT		Budbedadah Road, Mulla	Mulla Road (Warren Bogan Shire Boundary)	Dandaloo Road	
RT		Budgery Road, Nyngan	HW8 Barrier Highway	End of Road, approx 2.5km	
RT		Cannonbar Street, Nyngan	Cemetery Road	150m west of Cemetery Road	
RT		Canonba Road, Nyngan	Moonagee Road	Bogan Warren Shire Boundary	
RT		Cemetery Road, Nyngan	Pangee Street	Cannonbar Street	
RT		Coffils Lane, Nyngan	Gilgai Road	Pangee Road	
RT		Colane Road, Canonba	Canonba Road	Bogan Warren Shire Boundary	
RT		Colbain Road, Tottenham	Bobadah Road	End of road, approx 4km	
RT		Cooney's Road, Hermidale	HW8 Barrier Highway	End of Road, approx 9km	
RT		Cooneybar Road, Coolabah	Cobar Bogan Shire Boundary	HW7 Mitchell Highway	
RT		Coxs Road, Coolabah	MR424 Stoney Hills Mundadoo Road (Monkey Bridge Road)	End of road, approx 8.5km	
RT		Currans Road, Hermidale	Gilgai Road	MR228 Hermidale Nymagee Road	
RT		Dandaloo Road, Mulla	MR57 Tullamore Nyngan Road	Warren Bogan Shire Boundary	
RT		Days Road, Ginlambone	HW7 Mitchell Highway	End of road, approx 5km	
RT		Derrybong Street, Nyngan	Flashman Avenue	HW7 Mitchell Highway (Nymagee Street)	
RT		Dickson's Road, Canbellego	Canbellego Road	End of Road, approx 6km	
RT		Doneys Road, Coolabah	MR70 Coolabah Brewarrina Road	End of road, grid approx 17km	
RT		Drummey's Road, Pangee	Pangee Road	End of Road, approx 8km	
RT		East Nyngan Road, Nyngan	Boundary Road (Levee Bank)	End of Road, approx 1.4km	
RT		Elmore Road, Bogan	Booramugga Road	Cooneybar Road	



<i>Type</i>	<i>Road No.</i>	<i>Road Name</i>	<i>Starting Point</i>	<i>Finishing Point</i>	<i>Conditions</i>
RT		Eulo Glen Road, Mulla	Buddabadah Road	End of road, approx 7.5km	
RT		Fergusons Road, Ginlambone	Booramugga Road	End of Road, approx 6.8km	
RT		Flashman Avenue, Nyngan	Derrybong Street	Hoskins Street	
RT		Fords Road, Bobadah	MR461 Condobolin Cobar Road	End of Road, approx 12km	
RT		Ford Street, Nyngan	Nyngan Street	HW7 Mitchell Highway (Pangee Street)	
RT		Gibson Road, Mulla	Mulla Road	Buddebadah Road	
RT		Gilgai Road, Nyngan	HW8 Barrier Highway	MR228 Hermidale Nymagee Road	
RT		Glenngariff Road, Tottenham	Peisley Road	RR7514 Melrose Muddal Road (Cockies Road)	
RT		Gongolgon Road, Coolabah	MR424 Stoney Hills Mundadoo Road (Monkey Bridge Road)	Murrawombie Road	
RT		Healy's Road, Babinda	MR228 Hermidale Nymagee Road	End of road, approx 5.3km	
RT		Honeybugle Road, Nyngan	Pangee Road	Peisley Road	
RT		Hoskins Street, Nyngan	Flashman Avenue	Boundary Road (Levee Bank)	
RT		Jefferys Road, Hermidale	MR228 Hermidale Nymagee Road	End of road, approx 5.5km	
RT		John Butler Road, Nyngan	HW7 Mitchell Highway	End of road, approx 1.5km	
RT		Johnsons Road, Ginlambone	Booramugga Road	End of Road, approx 5km	
RT		Jumps Road, Coolabah	HW7 Mitchell Highway	Balgillo Gate, Approx 10km	
RT		Kallara Road, Hermidale	MR228 Hermidale Nymagee Road	HW8 Barrier Highway	
RT		Kamanganon Road, Five ways	Glengariff Road	End of Road, approx 14.5km	
RT		Kelly's Road, Five Ways	Peisley Road	Glengariff Road	
RT		Kidstons Road, Tottenham	MR57 Tullamore Nyngan Road	Backhouses Road	
RT		Laroo Road, Hermidale	Cooney's Road	Whiterock Road	
RT		Larsen's Road, Ginlambone	New Bogan Road	Windella Gate, approx 4km	
RT		Logans Road, Tottenham	Warrah Road	End of road, approx 4km	
RT		Merryanbone Road, Nyngan	Canonba Road	Bogan Warren Shire Boundary	
RT		Moonagee Road, Nyngan	Colane Road, Nyngan	End of Road, approx 32km north of Nyngan	

<i>Type</i>	<i>Road No.</i>	<i>Road Name</i>	<i>Starting Point</i>	<i>Finishing Point</i>	<i>Conditions</i>
RT		Moonagee Street, Nyngan	HW7 Mitchell Highway (Nymagee Street)	Colane Street	
RT		Mulla Road, Nyngan	HW7 Mitchell Highway	Gibson Road	
RT		Murrawombie Road, Ginlambone	HW7 Mitchell Highway	Colane Road	
RT		Neeroc Road, Nyngan	HW8 Barrier Highway	End of Road, approx 4.5km	
RT		New Bogan Road, Ginlambone	Okeh Road	Larsen's Road	
RT		Nyngan Street, Nyngan	HW7 Mitchell Highway (Pangee Street)	Ford Street	
RT		O'Neill's Road, Hermidale	HW8 Barrier Highway	Wilga Gate, approx 8.3km	
RT		Oatley Street, Nyngan	MR57 Tullamore Nyngan Road (Tottenham Road)	Hoskins Street	
RT		Okeh Road, Ginlambone	Murrawombie Road	Okeh Gate, Approx 20km	
RT		Old Warren Road, Nyngan	Hospital Road	Merryanbone Road	
RT		Pangee Street, Nyngan	HW7 Mitchell Highway	Terangion Street	
RT		Parkers Road, Bobadah	Pangee Road	End of Road, approx 5km	
RT		Paynes Road, Ginlambone	HW7 Mitchell Highway	End of road, approx 11.5km	
RT		Pangee Road, Nyngan	MR57 Tullamore Nyngan Road	MR461 Condobolin Cobar Road	
RT		Pangee Street, Nyngan	Hoskins Street	Cemetery Road	
RT		Peisley Road, Nyngan	MR228 Nymagee Hermidale Road	RR7514 Melrose Muddal Road (Cockies Road)	
RT		Peisley Road, Nyngan	RR7514 Melrose Muddal Road (Cockies Road)	MR57 Tullamore Nyngan Road	
RT		Pepper Lane, Nyngan	Colane Road	End of Road, approx 2.1km	
RT		Plummers Road, Five Ways	RR7514 Melrose Muddal Road (Cockies Road)	End of road, approx 28km	
RT		Priors Road, Mulla	HW7 Mitchell Highway	End of Road, approx 5km	
RT		Rutherglen Road, Nyngan	HW8 Barrier Highway	End of Road, approx 3.3km	
RT		Sarona Downs Road, Babinda	MR228 Hermidale Nymagee Road	End of road, approx 7.5km	
RT		Shannonvale Road, Five Ways	Plummers Road	End of road, approx 8km	
RT		Simpsons Road, Nyngan	MR57 Tullamore Nyngan Road	End of road, approx 4.5km	

Type	Road No.	Road Name	Starting Point	Finishing Point	Conditions
RT		Singletons Road, Mulla	HW7 Mitchell Highway	End of Road, approx 3km	
RT		Ski Lane, Nyngan	Temples Lane	End of Road, approx 600m	
RT		Temples Lane, Nyngan	HW8 Barrier Highway	End of Road, approx 6.3km	
RT		Tikkara Road, Nyngan	HW8 Barrier Highway	End of Road, approx 1km	
RT		Trethowan's Road, Hermidale	MR228 Hermidale Nymagee Road	End of road, approx 5km	
RT		Tubbaviilla Road, Coolabah	MR424 Stoney Hills Mundadoo Road (Monkey Bridge Road)	End of road, approx 7km	
RT		Warrah Road, Tottenham	RR7514 Melrose Muddal Road (Cockies Road)	Lachlan Bogan Shire Boundary (Logans Road)	
RT		Warrego Road, Bogan	Booramugga Road	End of Road, approx 4km	
RT		Wera Road, Nyngan	MR57 Tullamore Nyngan Road	End of road, approx 5km	
RT		West Bogan Road, Nyngan	HW7 Mitchell Highway	End of road, approx 14.5km	
RT		Westlyn Road, Nyngan	HW8 Barrier Highway	End of Road, approx 11km	
RT		Whiterock Road, Hermidale	HW8 Barrier Highway	End of Road, approx 25km	
RT		Wilgaree Road, Nyngan	HW7 Mitchell Highway	End of road, approx 6.5km	
RT		Wyes Road, Nyngan	MR57 Tullamore Nyngan Road	End of road, approx 6.5km	
RT		Yarrandale Road, Hermidale	HW8 Barrier Highway	Booramugga Road	

**Bourke Shire Council**

Road Trains may be operated on rural roads throughout the Bourke Shire Council Area.

**Brewarrina Shire Council**

Road Trains may be operated on rural roads throughout the Brewarrina Shire Council Area.

**Unincorporated Area**

Road Trains may be operated on rural roads throughout the Unincorporated Area.

The Urban Area within the Broken Hill City Boundary area is excluded from Road Train use except on HW8 Barrier Highway, HW22 Silver City Highway, MR66 Menindee Road and MR81 Silverton Road and the following routes

**Broken Hill City Council**

Type	Road No.	Road Name	Starting Point	Finishing Point	Conditions
RT		Bagot Street, Broken Hill	Wolfram Street	HW8 Barrier Highway	
RT		Brown Street, Broken Hill	Oxide Street	Kaolin Street	
RT		Comstock Street, Broken Hill	Patton Street	Eyre Street	
RT		Creedon Street, Broken Hill	MR7507 Ryan Street	Gaffney Street	

<i>Type</i>	<i>Road No.</i>	<i>Road Name</i>	<i>Starting Point</i>	<i>Finishing Point</i>	<i>Conditions</i>
RT		Crystal Street, Broken Hill	HW22 Silver City Highway (Iodide Street)	MR66 Menindee Street	
RT		Cummins Street, Broken Hill	Iodide Street	McCulloch Street	
RT		Eyre Street, Broken Hill	Comstock Street	Holten Drive	
RT		Fisher Street, Broken Hill	McCulloch Street	Murton Street	
RT		Gaffney Street, Broken Hill	Creedon Street	HW22 Silver City Highway (South Street)	
		Harris Street, Broken Hill	HW8 Barrier Highway (Rakow Street)	Newton Lane	
RT		Holten Drive, Broken Hill	Eyre Street	MR66 Menindee Road	
RT		Iodide Street, Broken Hill	Schlapp Street	Cummins Street	
RT		Kanandah Place, Broken Hill	MR7507 Kanandah Road	Industrial sites, no through road	Height limit of 5.3m applies at Kanandah Road underpass
RT		Kaolin Street, Broken Hill	Mica Lane	HW8 Barrier Highway (William Street)	Section from Williams Street to mica Lane trucks must use low gear (steep hill and access limited to daylight hours only)
RT		Kaolin Street, Broken Hill	HW8 Barrier Highway (William Street)	Schlapp Street	
RT		McCulloch Street, Broken Hill	Fisher Street	Cummins Street	
RT		Morgan Street, Broken Hill	Kaolin Street	MR81 Brookfield Avenue	
RT		Murton Street, Broken Hill	HW22 Silver City Highway (William Street)	Fisher Street	
RT		Newton Lane, Broken Hill	Harris Street	Nicholls Street	
RT		Nicholls Street, Broken Hill	Newton Lane	HW8 Barrier Highway (Rakow Street)	
RT		Nine Mile Road, Broken Hill	Schlapp Street	Broken Hill City Boundary, approx 6.7km from Schlapp Street	
RT		O'Farrell Street, Broken Hill	Morgan Street	HW8 Barrier Highway (William Street)	
RT		Oxide Street, Broken Hill	Brown Street	Schlapp Street	
RT		Patton Street, Broken Hill	HW22 Silver City Highway (Bonanza Street)	Comstock Street	

<i>Type</i>	<i>Road No.</i>	<i>Road Name</i>	<i>Starting Point</i>	<i>Finishing Point</i>	<i>Conditions</i>
RT		Pinnacles Place, Broken Hill	Pinnacles Road	Entire length	
RT		Pinnacles Road, Broken Hill	MR7507 Kanandah Road	Broken Hill Town Boundary, approx 2.5km from MR7507 Kanandah Road	
RT		Piper Street, Broken Hill	HW22 Silver City Highway (Bonanza Street)	Comstock Street	
RT		Schlapp Street, Broken Hill	Oxide Street	Brazil Street	

## Cobar Shire Council

Road Trains may be operated on all roads within Cobar Shire Council with the following conditions applying :  
“Travel permitted in dry weather only on all unsealed roads.”

The Urban Area within the Cobar Town Boundary area and Euabalong Town Boundary area are excluded from Road Train use except on HW8 Barrier Highway, MR410 Kidman Way, MR421 Cobar Bourke Road and MR407 Cobar Louth Road and the following routes

<i>Type</i>	<i>Road No.</i>	<i>Road Name</i>	<i>Starting Point</i>	<i>Finishing Point</i>	<i>Conditions</i>
RT		Becker Street, Cobar	Murray Street	Bourke Street	
RT		Blakey Street, Cobar	Lewis Street	Woodiwiss Street	
RT		Bourke Street, Cobar	Prince Street	HW8 Barrier Highway	
RT		Bourke Street, Cobar	Becker Street	HW8 Barrier Highway	
RT		Brickworks Road, East Cobar	Dapville Street	Cornish Street	
RT		Campbell Street, East Cobar	Old Bourke Road	Dunstan Street	
RT		Cornish Street, East Cobar	Old Bourke Road	Approx 100m east of Brickworks Road	
RT		Dapville Street, East Cobar	Dunstan Street	Brickworks Road	
RT		Dunstan Street, East Cobar	HW8 Barrier Highway	Cornish Street	
RT		Gibbes Street, East Cobar	Campbell Street	Government Street	
RT		Government Road, East Cobar	Old Bourke Road	Approx 100m east of Gibbes Street	
RT		Hartmann Street, East Cobar	Campbell Street	Government Street	
RT		Hercules Street, Euabalong	MR423 Lachlan Valley Way (Euabalong Lake Cargelligo Road)	MR411 Euabalong Mount Hope Road, Cobar	
RT		Lavina Street, East Cobar	Cornish Street	Approx 350m north of Cornish Street	
RT		Lerida Street, Cobar	Woodiwiss Street	Airport Road	
RT		Lewis Street, Cobar	HW8 Barrier Highway	Blakey Street	
RT		Murray Street, Cobar	HW8 Barrier Highway	Woodiwiss Street	
RT		Murray Street, Cobar	HW8 Barrier Highway	Becker Street	

Type	Road No.	Road Name	Starting Point	Finishing Point	Conditions
RT		Old Bourke Road, Cobar	HW8 Barrier Highway	Entire length, approx 650m north of Railway Parade	
RT		Prince Street, Cobar	Murray Street	Bourke Street	
RT		Uabba Street, Euabalong West	MR411 Euabalong Mount Hope Road	RR7521 Condobolin Euabalong Road	
RT		Woodiwiss Street, Cobar	Blakey Street	Lerida Street	
RT		Wrightville Street, East Cobar	Dapville Street	Cornish Street	

Central Darling Shire Council

Road Trains may be operated on all roads within Central Darling Shire Council

Coonamble Shire Council

Road Trains may be operated on all rural and local roads within the Coonamble Shire Council area.

Type	Road No.	Road Name	Starting Point	Finishing Point	Conditions
RT		Christies Lane, Armatree	Warren Coonamble Shire Boundary	Collie Bourbah Road	
RT		C Line Road, Pilliga West State Forest	Margos Road	Margos Road	
RT		Emby West Road, Coonamble	Gulargambone Road	Warren Coonamble Shire Boundary	
RT		Gibson Way, Quambone	Warren Coonamble Shire Boundary	Sandy Camp Road	
RT		Gulargambone Road, Gulargambone	RR7515 Warren Combara Road	MR202 Warren Carinda Road	
RT		Margos Road, Pilliga West State Forest	MR383 Coonamble Pilliga Road	C Line Road	
RT		Margos Road, Pilliga West State Forest	C Line Road	Western Way	
RT		Sandy Camp Road, Quambone	Gibson Way	MR202 Warren Carinda Road, Quambone	
RT		Wangan Road, Pilliga West State Forest	MR383 Coonamble Pilliga Road	Western Way	
RT		Western Way, Pilliga West State Forest	MR383 Coonamble Pilliga Road	MR329 Gwabegar Road	
RT		Wooleybah Road, Pilliga West State Forest	Western Way	PMG Road	
RT		Myall Road, Pilliga West State Forest	PMG Road	Urawilke Road, (State Forest Boundary)	

Dubbo City Council

Type	Road No.	Road Name	Starting Point	Finishing Point	Conditions
RT		Boothenba Road, North Dubbo	Yarrandale Road	Dubbo abattoirs & saleyards	
RT		Bunglegumbie Road, Dubbo	HW7 Mitchell Highway	Troy Bridge Road	
RT		Fitzroy Street, North Dubbo	River Street	Purvis Lane	
RT		Gipps Street, Dubbo	HW27 Golden Highway (Erskine Street)	Southern-most exit driveway from the Shell fuel terminal	



<i>Type</i>	<i>Road No.</i>	<i>Road Name</i>	<i>Starting Point</i>	<i>Finishing Point</i>	<i>Conditions</i>
RT		Jannali Road, Dubbo	HW7 Mitchell Highway	End of road, approx 500m from HW7 Mitchell Highway	
RT		Johnson Street, Dubbo	Fitzroy Street	Entire length, approx 150m from Fitzroy Street	Access permitted only to Council approved developments
RT		Minore Road, Minore	North Minore Road	Minore silos, approx 250m from North Minore Road	
RT		Myall Street, Dubbo	HW17 Newell Highway (Bourke Street)	Western driveway of Frank Cross Tyres, 0.11km west of HW17 Newell Highway	
RT		North Minore Road, Minore	HW17 Mitchell Highway	Minore Road	
RT		Purvis Lane, North Dubbo	HW17 Newell Highway	Yarrandale Road	
RT		Richard Ryan Place, North Dubbo	Purvis Lane	Entire length, approx 450m from Purvis Lane	
RT		River Street, Dubbo	HW17 Newell Highway (Bourke Street)	Fitzroy Street	
RT		Thompson Street, Dubbo	HW7 Mitchell Highway	HW17 Newell Highway (Whylandra Street)	
RT		Yarrandale Road, North Dubbo	Boothenba Road, North Dubbo	Moffatt Drive, North Dubbo	
Forbes Shire Council					
<i>Type</i>	<i>Road No.</i>	<i>Road Name</i>	<i>Starting Point</i>	<i>Finishing Point</i>	<i>Conditions</i>
RT		Abattoirs Road, Forbes	HW17 Newell Highway	Entire length (approx 240 metres)	
RT		Back Yamma Road, Forbes	HW17 Newell Highway	Central West Livestock Exchange	No travel permitted 7.30-9.00am and 3.30-5.00pm on school days. No access permitted in period half an hour before sunset to half an hour after sunrise.
Gilgandra Shire Council					
<i>Type</i>	<i>Road No.</i>	<i>Road Name</i>	<i>Starting Point</i>	<i>Finishing Point</i>	<i>Conditions</i>
RT		Armatree Road, Armatree	HW18 Castlereagh Highway	End of the sealed pavement, 11.0km from the intersection with the Castlereagh Highway	Travel is not permitted during the following hours on school days: 7:45 am to 9:00 am 3:30 pm to 4:45 pm
RT		Avondale Road, Biddon	HW17 Newell Highway	East Coonamble Road	Travel is not permitted during the following hours on school days: 7:45 am to 9:00 am 3:30 pm to 4:45 pm There is no road train access from local roads to the Newell Highway north of Gilgandra

<i>Type</i>	<i>Road No.</i>	<i>Road Name</i>	<i>Starting Point</i>	<i>Finishing Point</i>	<i>Conditions</i>
RT		Bedford Park Road, Curban	National Park Road	5.5 kms east of National Park Road	Travel is not permitted during the following hours on school days: 7:45 am to 9:00 am 3:30 pm to 4:45 pm There is no road train access from local roads to the Newell Highway north of Gilgandra
RT		Brooks Road, Curban	National Park Road	“Kirwee” gate	Travel is not permitted during the following hours on school days: 7:45 am to 9:00 am 3:30 pm to 4:45 pm There is no road train access from local roads to the Newell Highway north of Gilgandra
RT		Bulga Hillside Road, Biddon	Hillside Road	Curban Biddon Road	Travel is not permitted during the following hours on school days: 7:45 am to 9:00 am 3:30 pm to 4:45 pm There is no road train access from local roads to the Newell Highway north of Gilgandra
RT		Bulga Road, Biddon	Curban Biddon Road	Avondale Road	Travel is not permitted during the following hours on school days: 7:45 am to 9:00 am 3:30 pm to 4:45 pm There is no road train access from local roads to the Newell Highway north of Gilgandra
RT		Creenaunes Lane, Biddon	Bulga Road	4.2 km west of Bulga Road	Travel is not permitted during the following hours on school days: 7:45 am to 9:00 am 3:30 pm to 4:45 pm There is no road train access from local roads to the Newell Highway north of Gilgandra
RT		Curban Biddon Road, Biddon	HW17 Newell Highway	East Coonamble Road	Travel is not permitted during the following hours on school days: 7:45 am to 9:00 am 3:30 pm to 4:45 pm There is no road train access from local roads to the Newell Highway north of Gilgandra
RT		Federation Street, Gilgandra	HW18 Castlereagh Highway	HW11 Oxley Highway	

<i>Type</i>	<i>Road No.</i>	<i>Road Name</i>	<i>Starting Point</i>	<i>Finishing Point</i>	<i>Conditions</i>
RT		Hargraves Lane, Gilgandra	HW11 Oxley Highway	HW17 Newell Highway	
RT		Hillside Hall Road, Bidson	National Park Road	Hillside Road	Travel is not permitted during the following hours on school days: 7:45 am to 9:00 am 3:30 pm to 4:45 pm There is no road train access from local roads to the Newell Highway north of Gilgandra
RT		Hillside Road, Curban	National Park Road	Bulga Hillside Road	Travel is not permitted during the following hours on school days: 7:45 am to 9:00 am 3:30 pm to 4:45 pm There is no road train access from local roads to the Newell Highway north of Gilgandra
RT		Mahers Hill Road, Gilgandra	HW17 Newell Highway]	End of the sealed pavement 2400m from the intersection with the Newell Hwy	Travel is not permitted during the following hours on school days: 7:45 am to 9:00 am 3:30 pm to 4:45 pm
RT		Nalders Road, Curban	East Coonamble Road	“Studholme” gate	Travel is not permitted during the following hours on school days: 7:45 am to 9:00 am 3:30 pm to 4:45 pm There is no road train access from local roads to the Newell Highway north of Gilgandra
RT		Nalder Access Road, Curban	National Park Road	“Judes Park” gate	Travel is not permitted during the following hours on school days: 7:45 am to 9:00 am 3:30 pm to 4:45 pm There is no road train access from local roads to the Newell Highway north of Gilgandra
RT		Mialla Road, Balladoran	HW17 Newell Highway	Balladoran Silos, approx 1.1kms	Travel is not permitted during the following hours on school days: 7:45 am to 9:00 am 3:30 pm to 4:45 pm There is no road train access from local roads to the Newell Highway north of Gilgandra

<i>Type</i>	<i>Road No.</i>	<i>Road Name</i>	<i>Starting Point</i>	<i>Finishing Point</i>	<i>Conditions</i>
RT		National Park Road, Curban	East Coonamble Road	Box Ridge Road, Gilgandra Coonamble Shire Boundary	Travel is not permitted during the following hours on school days: 7:45 am to 9:00 am 3:30 pm to 4:45 pm There is no road train access from local roads to the Newell Highway north of Gilgandra
RT		Railway Street, Gilgandra	HW11 Oxley Highway	Womboin Street	
RT		Tooraweenah Aerodrome Road, Tooraweenah	John Renshaw Parkway	Dooroombah Road, 6.4km from John Renshaw Parkway	Travel is not permitted during the following hours on school days: 7:45 am to 9:00 am 3:30 pm to 4:45 pm
RT		Tooraweenah Tonderbirine Road, Tonderbirine	National Park Road	MR205 Jack Renshaw Parkway	
RT		Yarrandale Road, Armatree	HW18 Castlereagh Highway	Intersection with National Park Road, 31.0km from the intersection with the Castlereagh Highway	Travel is not permitted during the following hours on school days: 7:45 am to 9:00 am 3:30 pm to 4:45 pm

**Lachlan Shire Council**

Road Trains may be operated on all local, regional and state roads within the Lachlan Shire Council area.

<i>Type</i>	<i>Road No.</i>	<i>Road Name</i>	<i>Starting Point</i>	<i>Finishing Point</i>	<i>Conditions</i>
RT		Melrose Collie Road, Melrose	MR461 Condobolin Nymagee Road	MR57 Tullamore Tottenham Road, Albert	
RT		Lachlan Valley Way, Euabalong	MR411 Euabalong Mount Hope Road	MR57 West Wyalong Condobolin Road	
RT		Tuggerabach Road, Naradhan	Bland Lachlan Shire Boundary, approx 1.4km west of Bradburys Lane	Weja Road	
RT		Begargo Road, Naradhan	MR371 Rankins Springs Road	Bland Lachlan Shire Boundary, approx 2.3km west of Mercers Lane	
RT		Bobadah Road, Tottenham	Bogan Lachlan Shire Boundary	Bogan Lachlan Shire Boundary	

**Moree Plains Shire Council**

Road Trains may be operated on all council roads within the Moree Plains Shire Council area, with the exception of the following:

Menadool Road, Gwydirville from the intersection with HW17 Newell Highway to 200m west of intersection of Tycannah Street and Menadool Road.

Travel in Moree town is permitted only on approved routes as listed below

<i>Type</i>	<i>Road No.</i>	<i>Road Name</i>	<i>Starting Point</i>	<i>Finishing Point</i>	<i>Conditions</i>
RT		Bridge Street, Moree	HW12 Gwydir Highway (Balo Street)	Frome Street	
RT		Bulluss Drive, Moree	HW17 Newell Highway	Old Narrabri Road	

<i>Type</i>	<i>Road No.</i>	<i>Road Name</i>	<i>Starting Point</i>	<i>Finishing Point</i>	<i>Conditions</i>
RT		Coolibah Street, Moree	HW12 Gwydir Highway, (Greenbah Road)	Gwydir Street	
RT		Drive In Road, Moree	HW12 Gwydir Highway	End of Drive In Road	
RT		Edward Street, Moree	HW12 Gwydir Highway (Heber Street)	Gwydir Street	
RT		Edward Street, Moree	HW12 Gwydir Highway (Heber Street)	Jones Avenue	
RT		Frome Street, Moree	Bridge Street	Balo Street	
RT		Gwydir Street, Moree	Coolibah Street	HW12 Gwydir Highway (Balo Street)	
RT		Industrial Drive, Moree	Old Narrabri Road	Old Narrabri Road	
RT		Industrial Drive, Moree	Old Narrabri Road	Cul de sac to west	
RT		Ironbark Street, Moree	Industrial Drive	Industrial Drive	
RT		Jones Avenue, Moree	HW17 Newell Highway (Frome Avenue)	Edward Street	
RT		Kurrajong Street, Moree	Industrial Drive	Industrial Drive	
RT		Old Narrabri Road, Moree	Bulluss Drive	Border of Moree urban area & general Road Train access area	
RT		Tycannah Street (South), Moree	Bullus Drive	Cul de sac	
RT		Tycannah Street, Moree	Bullus Drive	HW12 Gwydir Highway]	
<p>Narrabri Shire Council</p> <p>Road Trains may be operated on all rural roads, west of HW17 Newell Highway, within the Narrabri Shire Council area, with the exception of the following roads,</p> <p>Wee Waa Yarrie Lake Road from MR127 Narrabri Pilliga Road to Narrabri Yarrie Lake Road</p> <p>Narrabri Yarrie Lake Road from Wee Waa Yarrie Lake Road to 'Corglan' facility, approx 6km west of Narrabri</p> <p>Trucking Yards Lane from Wee Waa Silos to Wee Waa Burren Junction Road</p> <p>MR127 Wee Waa Pilliga Road from Short Street, Wee Waa to shire road 247</p> <p>Narrabri Wee Waa Road from Tulladunna Lane to Maitland Street, Wee Waa</p> <p>Refer below for urban listings for Narrabri</p>					
<i>Type</i>	<i>Road No.</i>	<i>Road Name</i>	<i>Starting Point</i>	<i>Finishing Point</i>	<i>Conditions</i>
RT		Baranbar Street, Narrabri	Mooloobar Street	Goobar Street	
RT		Barwan Street, Narrabri	HW17 Newell Highway (Killarney Street)	Fitzroy Street	Maximum combination length of 27 metres, travel only permitted between 0800am & 0600pm, travel not permitted between the hours of 0800am to 0930am & 0230pm to 0400pm school days

<i>Type</i>	<i>Road No.</i>	<i>Road Name</i>	<i>Starting Point</i>	<i>Finishing Point</i>	<i>Conditions</i>
RT		Belar Street, Bellata	Temi Street	Pine Street	
RT		Doreen Lane, Wee Waa	HW29 Kamilaroi Highway	Spring Plains Road	
RT		Fitzroy Street, Narrabri	Barwan Street	Maitland Street	Maximum combination length of 27 metres, travel only permitted between 0800am & 0600pm, travel not permitted between the hours of 0800am to 0930am & 0230pm to 0400pm school days
RT		Goobar Street, Narrabri	Baranbar Street	Yarrie Lake Road	
RT		Gurley Street, Bellata	Temi Street	Wilga Street	
RT		Maitland Street, Narrabri	Fitzroy Street	Old Gunnedah Road	Maximum combination length of 27 metres, travel only permitted between 0800am & 0600pm, travel not permitted between the hours of 0800am to 0930am & 0230pm to 0400pm school days
RT		Mooloolbar Street, Narrabri	HW17 Newell Highway	Baranbar Street	Access to Oil Seed Mill
RT		Namoi Street, Narrabri	HW17 Newell Highway	Narrabri Saleyards	
RT		North Street, Bellata	HW17 Newell Highway	Gurley Street	
RT		Oak Street, Bellata,	HW17 Newell Highway	Yarren Street	
RT		Old Gunnedah Road, Narrabri	Maitland Street	Johnstone Ready Mix concrete	Maximum combination length of 27 metres, travel only permitted between 0800am & 0600pm, travel not permitted between the hours of 0800am to 0930am & 0230pm to 0400pm school days
RT		Old Newell Highway, Narrabri	HW17 Newell Highway	Railway corridor (approx 0.26km east of Newell Highway)	
RT		Old Turrawan Road, Narrabri	HW17 Newell Highway	Grain storage area, approx 2.2km south of HW17 Newell Highway	Travel not permitted between the hours of 0800am to 0930am & 0230pm to 0400pm school days
RT		Saleyards Lane, Narrabri	HW17 Newell Highway	Namoi Street	Maximum speed limit 50kph
RT		Temi Street, Bellata	HW17 Newell Highway	Gurley Street	



<i>Type</i>	<i>Road No.</i>	<i>Road Name</i>	<i>Starting Point</i>	<i>Finishing Point</i>	<i>Conditions</i>
RT		Tulladunna Lane, Wee Waa	HW29 Kamilaroi Highway east of Wee Waa	HW29 Kamilaroi Highway west of Wee Waa	
RT		Wilga Street, Bellata	HW17 Newell Highway	Gurley Street	
RT		Yarrie Lake Road, Narrabri	Goobar Road	No 566 Yarrie Lake Road (approx 6.7km west of Narrabri)	
RT		Yarren Street, Bellata	Oak Street	Temi Street	
Narromine Shire Council					
<i>Type</i>	<i>Road No.</i>	<i>Road Name</i>	<i>Starting Point</i>	<i>Finishing Point</i>	<i>Conditions</i>
RT		A'Beckett Street, Narromine	Minore Street	Terangion Street	
RT		Backwater Road, Narromine	Dandaloo Road	Papworth Lane	
RT		Booth Street, Narromine	Minore Street	Terangion Street	
RT		Bulgandramine Road, Narromine	Tomingley West Road	Parkes Narromine Shire Boundary	
RT		Burroway Road, Narromine	MR572 Narromine Eumungerie Rail Road	MR347 Melrose Collie Road	
RT		Cathundril Street, Narromine	MR89 Algalah Street	A,Beckett Street	
RT		Corry Road, Trangie	Dandaloo Road	MR347 Melrose Collie Road	
RT		Dandaloo Road, Narromine	Fifth Avenue	Corry Road	
RT		Derribong Street, Narromine	Dandaloo Street	Fifth Avenue	
RT		Derribong Street, Narromine	MR89 Algalah Street	Manildra Street	Vehicles accessing Narromine Saleyards only.
RT		Dubbo Burroway Road, Narromine	Burroway Road	Narromine Shire Dubbo City Council boundary	
RT		Dubbo Collie Road, Narromine	MR572 Narromine- Eumungerie Rail Road	Narromine Gilgandra Shire boundary, at Pineview Road	
RT		Enmore Road, Trangie	HW7 Mitchell Highway	Cathundril Bogan Road	
RT		Farrendale Road, Narromine	MR354 Tullamore Narromine Road	Strathallyn Lane	
RT		Gainsborough Road, Narromine	MR354 Tullamore Narromine Road	MR89 Tomingley Narromine Road	
RT		Industry Avenue, Narromine	Macquarie Drive	Sungift Avenue	Depot access only to Council approved sites
RT		Jefferies Road, Trangie	MR347 Melrose Collie Road	Warren Road	Depot access only to Council approved sites
RT		Macquarie Drive, Narromine	HW7 Mitchell Highway	Sungift Avenue	Depot access only to Council approved sites

<i>Type</i>	<i>Road No.</i>	<i>Road Name</i>	<i>Starting Point</i>	<i>Finishing Point</i>	<i>Conditions</i>
RT		Manildra Street, Narromine	Minore Street	Derribong Street	Vehicles accessing Narromine saleyards only. No access across railway level crossing to Burraway Street (HW7 Mitchell Highway)
RT		McNamaras Lane, Narromine	Dandaloo Road	HW7 Mitchell Higwhay	
RT		Minore Street, Narromine	Murgah Street	MR89 Algalah Street	Vehicles accessing Narromine saleyards only
RT		Minore Street, Narromine	Murgah Street	A'Beckett Street	Vehicles accessing Narromine saleyards only
RT		Murgah Street, Narromine	Minore Street	Terangion Street	Vehicles accessing Narromine saleyards only
RT		Nellie Vale Road, Narromine	MR354 Tullamore Narromine Road	MR89 Tomingley Narromine Road	
RT		Peak Hill Railway Road, Tomingley	MR354 Tullamore Narromine Road	Tomingley West Road	
RT		Saleyards Road, Trangie	HW7 Mitchell Highway	HW7 Mitchell Highway	
RT		Sungift Avenue, Narromine	Macquarie Drive	Entire length	Depot access only to Council approved sites
RT		Tantitha Road, Narromine	HW7 Mitchell Highway	Cathundril Street	
RT		Terangion Street, Narromine	MR89 Algalah Street	Murgah Street	No access for vehicles travelling in the direction from Algalah St to Manildra St
RT		Terangion Street, Narromine	A'Beckett Street	Murgah Street	Vehicles accessing Narromine saleyards only
RT		Wambianna Road, Narromine	MR347 Melrose Collie Road	Warren Narromine Shire Boundary	Depot access only to Council approved sites
RT		Warren Road, Narromine	MR572 Narromine Eumungerie Rail Road	MR347 Melrose Collie Road	Depot access only to Council approved sites
RT		Webbs Siding Road, Narromine	A'Beckett Street	Tantitha Street	
Parkes Shire Council					
<i>Type</i>	<i>Road No.</i>	<i>Road Name</i>	<i>Starting Point</i>	<i>Finishing Point</i>	<i>Conditions</i>
RT		Adavale Lane, Goonumbla	Ascot Lane	Bogan Road	Speed restriction 80kph, access prohibited 7.30am to 9.00am & 3.00pm to 4.30pm on school days, daylight hours only (B-Doubles exempt), during periods of wet weather Parkes Shire Council to be consulted regarding possible road closures

<i>Type</i>	<i>Road No.</i>	<i>Road Name</i>	<i>Starting Point</i>	<i>Finishing Point</i>	<i>Conditions</i>
RT		Alagala Road, Tullamore	MR57 Tullamore Nyngan Road	Terowie Road	Speed restriction 80kph, access prohibited 7.30am to 9.00am & 3.00pm to 4.30pm on school days, daylight hours only (B-Doubles exempt), during periods of wet weather Parkes Shire Council to be consulted regarding possible road closures
RT		Ascot Lane, Trundle	Bruie Plains Road	Adavale Lane	Speed restriction 80kph, access prohibited 7.30am to 9.00am & 3.00pm to 4.30pm on school days, daylight hours only (B-Doubles exempt), during periods of wet weather Parkes Shire Council to be consulted regarding possible road closures
RT		Back Peak Hill Road, Bruie Plains	MR348 Peak Hill Tullamore Road	Curra Lane	Speed restriction 80kph, access prohibited 7.30am to 9.00am & 3.00pm to 4.30pm on school days, daylight hours only (B-Doubles exempt), during periods of wet weather Parkes Shire Council to be consulted regarding possible road closures
RT		Back Peak Hill Road, Bruie Plains	Porters Lane	Belah Park Lane	Speed restriction 80kph, access prohibited 7.30am to 9.00am & 3.00pm to 4.30pm on school days, daylight hours only (B-Doubles exempt), during periods of wet weather Parkes Shire Council to be consulted regarding possible road closures
RT		Back Trundle Road, Parkes	Moulden Street	JR McDonald Transport depot (176- 180 Back Trundle Road)	
RT		Bedgerebong Rd, Bogan Gate	MR61 Henry Parkes Way (Parkes Condobolin Road)	GrainCorp, Bogan Gate silo, 100m south	

<i>Type</i>	<i>Road No.</i>	<i>Road Name</i>	<i>Starting Point</i>	<i>Finishing Point</i>	<i>Conditions</i>
RT		Blaxland Street, Parkes	MR61 Hartigan Avenue, Parkes	London Road	Speed restriction 80kph, access prohibited 8.20am to 8.50am & 3.40pm to 4.10pm on school days, during periods of wet weather Parkes Shire Council to be consulted regarding possible road closures
RT		Bogan Road, Parkes	HW17 Newell Highway	MR348 Peak Hill Tullamore Road	Speed restriction 80kph, access prohibited 7.30am to 9.00am & 3.00pm to 4.30pm on school days, daylight hours only (B-Doubles exempt), during periods of wet weather Parkes Shire Council to be consulted regarding possible road closures
RT		Bogan Street, Peak Hill	Warrah Street, Peak Hill	Peak Hill Silos	Speed restriction 80kph, access prohibited 7.30am to 9.00am & 3.00pm to 4.30pm on school days, daylight hours only (B-Doubles exempt), during periods of wet weather Parkes Shire Council to be consulted regarding possible road closures
RT		Boor Hill Road, Bruie Plains	MR350 Bogan Gate to Tullamore Road	Numulla Road	Speed restriction 80kph, access prohibited 7.30am to 9.00am & 3.00pm to 4.30pm on school days, daylight hours only (B-Doubles exempt), during periods of wet weather Parkes Shire Council to be consulted regarding possible road closures
RT		Boor Hill Road, Bruie Plains	Numulla Road	Timalldrie Lane	Speed restriction 80kph, access prohibited 7.30am to 9.00am & 3.00pm to 4.30pm on school days, daylight hours only (B-Doubles exempt), during periods of wet weather Parkes Shire Council to be consulted regarding possible road closures
RT		Brolgan Road, Parkes	Westlime Road	SCT depot	

<i>Type</i>	<i>Road No.</i>	<i>Road Name</i>	<i>Starting Point</i>	<i>Finishing Point</i>	<i>Conditions</i>
RT		Bruie Plains Road, Trundle	Numulla Road	Boor Hill Road	Speed restriction 80kph, access prohibited 7.30am to 9.00am & 3.00pm to 4.30pm on school days, daylight hours only (B-Doubles exempt), during periods of wet weather Parkes Shire Council to be consulted regarding possible road closures
RT		Bruie Plains Road, Trundle	Boor Hill Road	MR348 Tullamore Road	Speed restriction 80kph, access prohibited 7.30am to 9.00am & 3.00pm to 4.30pm on school days, daylight hours only (B-Doubles exempt), during periods of wet weather Parkes Shire Council to be consulted regarding possible road closures
RT		Bulgandramine Road, Peak Hill	MR348 Peak Hill to Tullamore Road	Mingelo Street, Peak Hill	Speed restriction 80kph, access prohibited 7.30am to 9.00am & 3.00pm to 4.30pm on school days, daylight hours only (B-Doubles exempt), during periods of wet weather Parkes Shire Council to be consulted regarding possible road closures
RT		Coradgery Road, Peak Hill	Mingelo Street, Peak Hill	Robertsons Road	Speed restriction 80kph, access prohibited 7.30am to 9.00am & 3.00pm to 4.30pm on school days, daylight hours only (B-Doubles exempt), during periods of wet weather Parkes Shire Council to be consulted regarding possible road closures
RT		Curra Lane, Bruie Plains	Back Peak Hill Road	MR354 mcgrane way (Tullamore Narromine Road)	Speed restriction 80kph, access prohibited 7.30am to 9.00am & 3.00pm to 4.30pm on school days, daylight hours only (B-Doubles exempt), during periods of wet weather Parkes Shire Council to be consulted regarding possible road closures

<i>Type</i>	<i>Road No.</i>	<i>Road Name</i>	<i>Starting Point</i>	<i>Finishing Point</i>	<i>Conditions</i>
RT		Day Lane, Goonumbla	Hopetoun Lane	Back Trundle Road	Speed restriction 80kph, access prohibited 7.30am to 9.00am & 3.00pm to 4.30pm on school days, daylight hours only (B-Doubles exempt), during periods of wet weather Parkes Shire Council to be consulted regarding possible road closures
RT		FCL access road, Parkes	MR61 Hartigan Avenue, Parkes	FCL Depot	
RT		Five Chain Lane, Gunningbland	Middle Trundle Road	Adavale Lane	Speed restriction 80kph, access prohibited 7.30am to 9.00am & 3.00pm to 4.30pm on school days, daylight hours only (B-Doubles exempt), during periods of wet weather Parkes Shire Council to be consulted regarding possible road closures
RT		Gobondery Road, Gobondery	MR350 Bogan Gate to Tullamore Road	Gobondery Silo	Speed restriction 80kph, access prohibited 7.30am to 9.00am & 3.00pm to 4.30pm on school days, daylight hours only (B-Doubles exempt), during periods of wet weather Parkes Shire Council to be consulted regarding possible road closures
RT		Hopetoun Lane, Goonumbla	McClintocks Lane	Wyatts Lane	Speed restriction 80kph, access prohibited 7.30am to 9.00am & 3.00pm to 4.30pm on school days, daylight hours only (B-Doubles exempt), during periods of wet weather Parkes Shire Council to be consulted regarding possible road closures
RT		Leafy Tank Road, Bogan Gate	MR61 Henry Parkes Way (Parkes Condobolin Road)	Nardoo Lane	80kph speed limit applies



<i>Type</i>	<i>Road No.</i>	<i>Road Name</i>	<i>Starting Point</i>	<i>Finishing Point</i>	<i>Conditions</i>
RT		London Road, Parkes	Blaxland Street, Parkes	Westlime depot	Speed restriction 80kph, access prohibited 8.20am to 8.50am & 3.40pm to 4.10pm on school days, during periods of wet weather Parkes Shire Council to be consulted regarding possible road closures
RT		McClintocks Lane, Goonumbla	Hopetoun Lane	Bogan Road	Speed restriction 80kph, access prohibited 7.30am to 9.00am & 3.00pm to 4.30pm on school days, daylight hours only (B-Doubles exempt), during periods of wet weather Parkes Shire Council to be consulted regarding possible road closures
RT		Middle Trundle Road, Gunningbland	MR61 Henry Parkes Way (Parkes Condobolin Road)	Five Chain Lane	Speed restriction 80kph, access prohibited 7.30am to 9.00am & 3.00pm to 4.30pm on school days, daylight hours only (B-Doubles exempt), during periods of wet weather Parkes Shire Council to be consulted regarding possible road closures
RT		Mingelo Street, Peak Hill	Coradgery Road	Warrah Street, Peak Hill	Speed restriction 80kph, access prohibited 7.30am to 9.00am & 3.00pm to 4.30pm on school days, daylight hours only (B-Doubles exempt), during periods of wet weather Parkes Shire Council to be consulted regarding possible road closures
RT		Moulden Street, Parkes	MR61 Henry Parkes Way (Parkes Condobolin Road)	Back Trundle Road	
RT		Northparkes Lane, Goonumbla	Bogan Road	Northparkes Mine site	Speed restriction 80kph

<i>Type</i>	<i>Road No.</i>	<i>Road Name</i>	<i>Starting Point</i>	<i>Finishing Point</i>	<i>Conditions</i>
RT		Numulla Road, Trundle	MR350 Bogan Gate to Tullamore Road	Bruie Plains Road	Speed restriction 80kph, access prohibited 7.30am to 9.00am & 3.00pm to 4.30pm on school days, daylight hours only (B-Doubles exempt), during periods of wet weather Parkes Shire Council to be consulted regarding possible road closures
RT		Numulla Road, Bruie Plains	Boor Hill Road	Peak Hill Tullamore Road	Speed restriction 80kph, access prohibited 7.30am to 9.00am & 3.00pm to 4.30pm on school days, daylight hours only (B-Doubles exempt), during periods of wet weather Parkes Shire Council to be consulted regarding possible road closures
RT		Numulla Road, Bruie Plains	Peak Hill Tullamore Road	Back Peak Hill Road	Speed restriction 80kph, access prohibited 7.30am to 9.00am & 3.00pm to 4.30pm on school days, daylight hours only (B-Doubles exempt), during periods of wet weather Parkes Shire Council to be consulted regarding possible road closures
RT		Numulla Road, Bruie Plains	Back Peak Hill Road	MR354 McGrane Way (Tullamore Narromine Road)	Speed restriction 80kph, access prohibited 7.30am to 9.00am & 3.00pm to 4.30pm on school days, daylight hours only (B-Doubles exempt), during periods of wet weather Parkes Shire Council to be consulted regarding possible road closures
RT		Porters Lane, Bruie Plains	Back Peak Hill Road	Back Peak Hill Road	Speed restriction 80kph, access prohibited 7.30am to 9.00am & 3.00pm to 4.30pm on school days, daylight hours only (B-Doubles exempt), during periods of wet weather Parkes Shire Council to be consulted regarding possible road closures

<i>Type</i>	<i>Road No.</i>	<i>Road Name</i>	<i>Starting Point</i>	<i>Finishing Point</i>	<i>Conditions</i>
RT		Robertsons Road, Peak Hill	Coradgery Road	Taweni Road	Speed restriction 80kph, access prohibited 7.30am to 9.00am & 3.00pm to 4.30pm on school days, daylight hours only (B-Doubles exempt), during periods of wet weather Parkes Shire Council to be consulted regarding possible road closures
RT		Taweni Road, Peak Hill	Robertsons Road	Bogan Road	Speed restriction 80kph, access prohibited 7.30am to 9.00am & 3.00pm to 4.30pm on school days, daylight hours only (B-Doubles exempt), during periods of wet weather Parkes Shire Council to be consulted regarding possible road closures
RT		Treweekes Gap Lane, Bogan Gate	MR61 Henry Parkes Way (Parkes Condobolin Road)	Middle Trundle Road	Speed restriction 80kph, access prohibited 7.30am to 9.00am & 3.00pm to 4.30pm on school days, daylight hours only (B-Doubles exempt), during periods of wet weather Parkes Shire Council to be consulted regarding possible road closures
RT		Warrah Street, Peak Hill	Mingelo Street, Peak Hill	Bogan Street, Peak Hill	Speed restriction 80kph, access prohibited 7.30am to 9.00am & 3.00pm to 4.30pm on school days, daylight hours only (B-Doubles exempt), during periods of wet weather Parkes Shire Council to be consulted regarding possible road closures

**Walgett Shire Council**

Road Trains may be operated on all dedicated and classified roads within the Walgett Shire Council area, excluding all urban streets not previously approved for road train access and all load limited bridges.

Urban streets in Burren Junction approved for use except the following streets:

Alma Street, west of Waterloo Street

Trafalgar Street, south of Inkerman Street

<i>Type</i>	<i>Road No.</i>	<i>Road Name</i>	<i>Starting Point</i>	<i>Finishing Point</i>	<i>Conditions</i>
RT		Brewon Road, Carinda	MR202 Warren Carinda Road, Carinda	Marthaguy Corner approx 34km north of Carinda	
RT		Bulyeroi Millie Road, Rowena	MR329 Baradine Collarenebri Road	Woodvale Road	

<i>Type</i>	<i>Road No.</i>	<i>Road Name</i>	<i>Starting Point</i>	<i>Finishing Point</i>	<i>Conditions</i>
RT		Euroka Street, Walgett	Peel Street	HW18 Castlereagh Highway (Fox Street)	
RT		Gilwarney Coonamble Road, Carinda	MR333 Warren Walgett Road	HW18 Castlereagh Highway	
RT		Montkeila Street, Walgett	Peel Street	HW18 Castlereagh Highway (Fox Street)	
RT		Merrywinebone Moomin Road, Rowena	MR329 Baradine Collarenebri Road	Moomin Boundary Road	
RT		Moomin Boundary Road, Rowena	Merrywinebone Moomin Road	Woodvale Road	
RT		Namoi Street, Walgett	MR7716 Pilliga Walgett Road (Euroka Street)	Warrena Street	
RT		Nilma Road, Walgett	HW18 Castlereagh Highway	MR7616 Pilliga Walgett Road	
RT		Peel Street, Walgett	HW29 Kamilaroi Highway (Wee Waa Street)	Montkeila Street	No travel permitted 8.00-9.30am and 2.30-4.00pm on school days
RT		Peel Street, Walgett	HW29 Kamilaroi Highway (Wee Waa Street)	Arthur Street	No travel permitted 8.00-9.30am and 2.30-4.00pm on school days
RT		Pitt Street, Walgett	MR7716 Pilliga Walgett Road (Euroka Street)	Warrena Street	
RT		Rowena Lane, Rowena	MR329 Baradine Collarenebri Road	Camerons Lane	
RT		Warrena Street, Walgett	HW29 Kamilaroi Highway (Wee Waa Street)	End of street east of Namoi Street	
RT		Woodvale Road, Rowena	Bulyeroi Millie Road	Moomin Boundary Road	

## Warrumbungle Shire Council

<i>Type</i>	<i>Road No.</i>	<i>Road Name</i>	<i>Starting Point</i>	<i>Finishing Point</i>	<i>Conditions</i>
RT		Baradine Goorianawa Road, Baradine	MR129 Baradine Warumbungle Road	Bugaldie Goorianawa Road	Access prohibited on school days between the hours of 7.00am & 9.00am & 3.00pm & 5.00pm on school bus routes
RT		Caledonia Roa Warrumbungle	Baradine-Goorianawa Roa	Kinross Road	Access prohibited on school days between the hours of 7.00am & 9.00am & 3.00pm & 5.00pm on school bus routes
RT	129	Coonabarabran-Baradine Road, Baradine	Access into "Bypass" Mill	Narren Street & Walker Street, Baradine	Access prohibited on school days between the hours of 7.00am & 9.00am & 3.00pm & 5.00pm on school bus routes

<i>Type</i>	<i>Road No.</i>	<i>Road Name</i>	<i>Starting Point</i>	<i>Finishing Point</i>	<i>Conditions</i>
RT	329	Gwabegar Road, Baradine	Warrigal Street, Baradine	Warrumbungle Narrabri Shire Boundary	
RT		Kinross Road, Warrumbungle	Caledonia Road	Munns Road	Access prohibited on school days between the hours of 7.00am & 9.00am & 3.00pm & 5.00pm on school bus routes
RT		Munns Road, Barwon	Baradine Goorianawa Road	Vatua Lane	Access prohibited on school days between the hours of 7.00am & 9.00am & 3.00pm & 5.00pm on school bus routes
RT	129	Narren Street, Baradine	Walker Street	Warrigal Street	
RT		Warrigal Street, Baradine	Narren Street	Warrumbungle Coonamble Shire boundary	
Warren Shire Council					
<i>Type</i>	<i>Road No.</i>	<i>Road Name</i>	<i>Starting Point</i>	<i>Finishing Point</i>	<i>Conditions</i>
RT		Armatree Road, Armatree	Pine Clump Soldiers Road	Warren Gilgandra Shire Boundary	
RT		Arthur Butler Drive, Warren	HW11 Oxley Highway	Namoi Cotton Storage entrance	
RT		Bank Street, Warren	Cook Street, Warren	Bruce Street, Warren	
RT		Belah View Road, Bealbah	Bullagreen Road	End of road, approx 8.6km	
RT		Bloomfield Avenue Warren	Thomas Sullivan Crescent Warren	Entire length	
RT		Booka Road, Warren	RR424 Marra Road	RR7516 Billybingbone Road	
RT		Bourbah Road, Collie	HW11 Oxley Highway	Warren Gilgandra Shire Boundary	
RT		Bourbah Road, Armatree	Armatree Road	Christies Lane	
RT		Bruce Street, Warren	Zora Street, Warren	Bank Street, Warren	
RT		Buckiinguy Road, Warren	Lemongrove Road	Warren Bogan Shire Boundary	
RT		Buddabadah Road, Mullengudgery	HW7 Mitchell Highway	Warren Bogan Shire Boundary	
RT		Bullagreen Road, Bealbah	RR202 Warren Carinda Road	RR7515 Warren Combara Road	
RT		Bundemar Road, Warren	HW11 Oxley Highway	Warren Narromine Shire Boundary	
RT		Canonba Road, Mount Foster	MR333 Warren Walgett tRoad	Warren Bogan Shire Boundary	
RT		Castlebar Lane, Warren	HW11 Oxley Highway	Bundemar Road	
RT		Cathundral Bogan Road, Warren	HW7 Mitchell Highway	Warren Narromine Shire Boundary	

<i>Type</i>	<i>Road No.</i>	<i>Road Name</i>	<i>Starting Point</i>	<i>Finishing Point</i>	<i>Conditions</i>
RT		Cathudral Bogan Road, Bogan	Warren Narromine Shire Boundary, ("Box Cowal" property)	Dandaloo Road	
RT		Christies Lane, Armatree	Armatree Road	Warren Coonamble Shire Boundary	
RT		Charlieville Road, bealbah	MR202 Warren Carinda Road	End of road Charlieville Gate, approx 1km	
RT		Colane Road, Warren	RR424 Marra Road	Warren Bogan Shire Boundary	
RT		Colley Place, Warren	Railway Parade	Entire length	
RT		Collie Road, Collie	MR347 Collie Trangie Road	Warren Gilgandra Shire Boundary	
RT		Cook Street, Warren	Zora Street, Warren	Mabel Street, Warren	
RT		Cremorne Road, Warren	Nevertire Bogan Road	End of road at Channel, approx 5.5km	
RT		Cullemburrawang Road, Tenandra	RR7515 Warren Combara Road	MR202 Warren Carinda Road	
RT		Dandaloo Road, Bogan	Warren Bogan Shire Boundary	Warren Narromine Shire Boundary	
RT		Dicks Camp Road, Collie	HW11 Oxley Highway	End of road, Dicks Camp House, approx 2.5km	
RT		Drungalear Road, Tenandra	MR202 Warren Carinda Road	End of road Drungalear Gate, approx 13.5km	
RT		Duffity Road, Warren	Gradgery Lane	End of road Bibberjibbery Gate, approx 7km	
RT		Ellengerah Road, Warren	Warren town limits, approx 250m south of Wilson Street	Warren Narromine Shire Boundary	
RT		Ellerslie Road, Bealbah	Bullagreen Road	End of road Ellerslie Gate, approx 4.5km	
RT		Elsinore Road, Mullengudgerly	HW7 Mitchell Highway	End of road Zanzibar Gate	
RT		Emby West Road, Warren	Warren Coonamble Shire Boundary	End of road Emby West Gate, approx 4.5km from Gulargambone Road	
RT		Gibson Way, Warren	MR333 Warren Walgett Road	Warren Coonamble Shire Boundary	
RT		Gillendoon Road, Warren	HW11 Oxley Highway	End of road Gillendoon House, approx 4.5km	
RT		Gradgery Lane, Warren	Kiameron Road	MR202 Warren Carinda Road	
RT		Greentree Road, Collie	Bourbah Road	End of road Freeths Ramp, approx 4.5km	
RT		Gunnegaldra Road, Warren	Industrial Access Road	End of road Gunnegaldra ramp, approx 5.5km	



<i>Type</i>	<i>Road No.</i>	<i>Road Name</i>	<i>Starting Point</i>	<i>Finishing Point</i>	<i>Conditions</i>
RT		Gunningbar Road, Warren	Old Warren Road	End of road Gunningbar West, approx 17km	
RT		Hatton Lane, Tenandra	MR202 Warren Carinda Road	End of road Clontarf Gate, approx 8.2km	
RT		Heatherbrae Road, Warren	Nevertire Bogan Road	End of road Rosedale Ramp, approx 4km	
RT		Industrial Access Road, Warren	HW11 Oxley Highway South of Warren	HW11 Oxley Highway North of Warren	
RT		Inglewood Road, Collie	Bourbah Road	Warren Gilgandra Shire Boundary	
RT		Kiameron Road, Mount Harris	MR333 Warren Walgett Road	End of road Kiameron Ramp, approx 10.5kms	
RT		Killaloo Lane, Warren	RR424 Marra Road	End of lane, Killaloo Ramp, approx 7kms	
RT		Lamphs Road, Warren	MR333 Warren Carinda Road	End of Lamphs Road, approx 4.5kms	
RT		Lauriston Road, Bealbah	MR202 Warren Carinda Road	End of road Lauriston, approx 9km	
RT		Leeches Creek Road, Collie	Yungundi Road	Warren Gilgandra Shire Boundary	
RT		Lemongrove Road, Warren	MR333 Warren Walgett Road	MR424 Marra Road	
RT		Mabel Street, Warren	Stafford Street	Cook Street	
RT		Merrigal Road, Armatree	Pine Clump Soldiers Road	Warren Gilgandra Shire Boundary	
RT		Milson Street, Warren	HW11 Oxley Highway	Wambianna Road	
RT		Mullengudgery Road, Mullengudgery	HW7 Mitchell Highway	End of road Hortons Ramp, approx 8.4km	
RT		Nellievale Road, Warren	MR333 Warren Walgett Road	End of road Nellievale Gate, approx 6.5km	
RT		Nevertire Bogan Road, Warren	HW7 Mitchell Highway	Dandaloo Road	
RT		Oakley Road, Collie	HW11 Oxley Highway	Pleasant View Lane	
RT		Old Warren Road, Warren	Industrial Access Road	Warren Bogan Shire Boundary	
RT		Oxley Road, Mount Foster	MR333 Warren Walgett Road	Entire length to Oxley Bridge	
RT		Pigeonbah Road, Warren	RR7515 Warren Combara Road	End of road Old Bundilla mailbox, approx 22km	
RT		Pine Clump Soldiers Road, Warren	RR7515 Warren Combara Road	Merrigal Road	
RT		Pleasant View Lane, Collie	Bourbah Road	End of road Clyde Cottage gate, approx 17km	
RT		Quigley Carroll Road	Cathundral Bogan Road	End of road Muntham Gate, approx 2.8km	

<i>Type</i>	<i>Road No.</i>	<i>Road Name</i>	<i>Starting Point</i>	<i>Finishing Point</i>	<i>Conditions</i>
RT		Radnedge Road, Warren	HW11 Oxley Highway	End of road, approx 3.6km	
RT		Railway Parade, Warren	MR333 Warren Carinda Road	Silo Road, Warren	
RT		Rifle Range Road, Warren	HW11 Oxley Highway	Ellengerah Road	
RT		Rothsay Road, Tenandra	MR202 Warren Carinda Road	“Nangheri” property, approx 4km	
RT		Silo Road, Warren	Industrial Access Road	Railway Parade, Warren	
RT		Snakes Lane, Warren	Wambianna Road	End of road Ewenmar Gate, approx 700m	
RT		Stafford Street, Warren	Zora Street	Mabel Street	
RT		Sullivans Road, Warren	Colane Road	End of road Yamba Gate, approx 5kms	
RT		Sunshine Road, Collie	Bourbah Road, Collie	Warren Gilgandra Shire Boundary	
RT		Tabratong Lane, Bogan	Nevertire Bogan Road	Dandaloo Road	
RT		Thomas Sullivan Crescent, Warren	Railway Parade, Warren	Railway Parade, Warren	
RT		Thornton Road, Bogan	Tottenham Road	Cathundral Bogan Road	
RT		Tottenham Road, Bogan	Nevertire Bogan Road	Warren Lachlan Shire Boundary at Bogan River	
RT		Udora Road, Warren	HW11 Oxley Highway, Warren	End of road at Ted ‘n Thel’s, approx 4.8km	
RT		Wambianna Road, Warren	Milson Street, Warren	Warren Narromine Shire Boundary	
RT		Widgeree Road, Warren	Cathundral Bogan Road	Warren Narromine Shire Boundary	
RT		Wonbobbie Road, Warren	HW11 Oxley Highway	RR7515 Warren- Combara Road	
RT		Yarrandale Road, Bealbah	MR202 Warren Carinda Road	Entire length, approx 8km	
RT		Yungundi Road, Collie	Collie Road	Warren Gilgandra Shire Boundary	
RT		Zora Street, Warren	HW11 Oxley Highway	Stafford Street, Warren	

## ROAD TRAIN ROUTES WITHIN NSW SOUTH WESTERN REGION

State and Regional Roads					
Type	Road No.	Road Name	Starting Point	Finishing Point	Conditions
RT	6	Mid Western Highway, Hay	HW21 Cobb Highway, Hay	HW17 Newell Highway, West Wyalong	
RT	14	Sturt Highway, Narrandera	HW17 Newell Highway, Narrandera (Eastern Junction)	NSW Vic Border, Mildura	
RT	17	Newell Highway, Tocumwal	MR550 Corowa Tocumwal Road, Tocumwal	HW14 Sturt Highway (Western Junction)	
RT	17	Newell Highway, Narrandera	HW14 Sturt Highway, Gillenbah (Eastern Junction)	RR7608 Narrandera Barellean Road, Narrandera	
RT	20	Riverina Highway, Deniliquin	HW21 Cobb Highway, Deniliquin	Osborne Street, Berrigan	
RT	21	Cobb Highway, Moama	Nicholas Drive, Moama NSW / Victorian Border	Central Darling Carrathool Shire Boundary	
RT	22	Silver City Highway, Buronga	HW14 Sturt Highway	Wentworth / Unincorporated Area Boundary	
RT	57	West Wyalong Condobolin Road, West Wyalong	HW6 Mid Western Highway	Bland Lachlan Shire Boundary at Barrons West Road	
RT	67	Balranald / Ivanhoe Road, Balranald	HW14 Sturt Highway	Balranald Central Darling Shire Boundary, approx 35km south of Ivanhoe	
RT	68	Renmark Road, Renmark	South Australia NSW Border near Renmark	HW22 Silver City Highway	
RT	68	Pooncarie Road, Wentworth	HW22 Silver City Highway	Unincorporated area Wentworth Shire Boundary near Harcourt	
RT	80	Irrigation Way, Narrandera	HW17 Newell Highway	River Street, Narrandera	
RT	80	Irrigation Way, Whitton	Murrami Road, Murrami	MR254 Whitton Stock Route Road, Yenda	
RT	80	Kidman Way	Kookora Avenue, Griffith	MR501 Lachlan Valley Way, Hillston	
RT	80	Hillston to Mossgiel Road, Hillston	Truck parking area, approx 300m north of MR410 Kidman Way, Hillston	HW21 Cobb Highway, Mossgiel	
RT	84	Burley Griffin Way, Barellean	Moonbooldool Sandy Creek Road	MR254 Yenda Leeton Road, Yenda	
RT	84	Burley Griffin Way, Yenda	Whitton Stock Route Road	DeBortoli Road	
RT	94	Wakool Road, Deniliquin	HW21 Cobb Highway	Yaloke Road (entrance to Yaloke property approx 26km west of Deniliquin)	

<i>Type</i>	<i>Road No.</i>	<i>Road Name</i>	<i>Starting Point</i>	<i>Finishing Point</i>	<i>Conditions</i>
RT	231	MR231 Girral Lake Cargelligo Road, Ungarie	MR57 West Wyalong Condobolin Road	Bland Lachlan Shire Boundary at Weja Ugalong Road	
RT	244	Carrathool Road, Gunbar	HW6 Mid Western Highway	MR7606 Tabbita Lane	
RT	254	Yenda Leeton Road, Yenda	MR84 Burley Griffin Way	Whitton Stock Route Road	
RT	254	Whitton Stock Route Road, Yenda	MR254 Whitton Road	MR80 Irrigation Way	
RT	296	Barratta Road, Pretty Pine	HW21 Cobb Highway	Barratta Creek Bridge – 26.4km west of Pretty Pine	
RT	319	Barham Maude Road, Hay	Hay Conargo Shire Boundary	MR514 Hay Penarie Road	
RT	319	Barham Maude Road, Barham	MR341 Barham Road	Truck stop situated 5km north of Barham	
RT	321	Kidman Way, Jerilderie	HW17 Newell Highway	Willandra Avenue, Griffith	
RT	321	Rankins Springs Road, Griffith	Carrathool Griffith Shire Boundary	Beelbangera Road	
RT	323	Oaklands Road, Jerilderie	HW17 Newell Highway	Cape Road, Jerilderie	
RT	341	Barham Road, Barham	MR319 Barham Maude Road	Perricoota Road (Intersection MR7605 Barham Road)	
RT	368	Rankins Springs Hillston Road	HW6 Mid Western Highway	MR80 Kidman Way, Hillston	
RT	371	Rankins Springs to Lake Cargelligo Road, Rankins Springs	HW6 Mid Western Highway	Bland Lachlan Shire Boundary, approx 1km north of Holts Road	
RT	385	Federation Way, Morundah	HW17 Newell Highway	Old Buckingbong Forest Road	Travel permitted 1 November to 31 March
RT	410	Kidman Way, Hillston	MR80 Oxley Avenue, Hillston	Carrathool Cobar Shire Boundary	
RT	431	Arumpo Road, Dareton	HW22 Silver City Highway	Wentworth / Balranald Shire Boundary	
RT	467	Stoney Crossing Road (Swan Hill Kyalite Road), Kyalite	Murray River Bridge at Swan Hill	MR694 Yanga Way (Tooleybuc Balranald Road)	No operation during school bus hours: 8:00 – 9:00 am 3:30 – 4:30 pm
RT	501	Lachlan Valley Way, Hillston	MR410 Willanthry Bridge The Priory Road	Carrathool Lachlan Shire Boundary, approx 8.5kms west of Mount Daylight Road	
RT	501	Lachlan Valley Way, Booligal	HW21 Cobb Highway	Regent Street, Hillston	
RT	514	Oxley Road (Hay Penarie Road)	HW21 Cobb Highway	MR67 Balranald / Ivanhoe Road	

<i>Type</i>	<i>Road No.</i>	<i>Road Name</i>	<i>Starting Point</i>	<i>Finishing Point</i>	<i>Conditions</i>
RT	539	Whitton Darlington Point Road, Darlington Point	MR321 Kidman Way	Approx 12kms from Leeton Shire Boundary, approx 3.7kms south of Young Street, Whitton	
RT	539	Binyah Street, Whitton	MR80 Irrigation Way	Brunell Street	No travel permitted 7:00-9:30am and 3:30-5:00pm on school days
RT	552	Jerilderie Deniliquin Road, Deniliquin	HW20 Riverina Highway	Deniliquin Conargo Shire Boundary, app 1.5kms south of Wandook Road	
RT	552	Conargo Road, Deniliquin	Conargo Deniliquin Shire Boundary, app 1.5kms south of Wandook Road	Conargo Jerilderie Shire Boundary app 9.6kms east of Coree Road	Seasonal, open only in Nov, Dec, March April and May
RT	552	Jerilderie Deniliquin Road, Jerilderie	Conargo Jerilderie Shire Boundary app 9.6kms east of Coree Road	HW17 Newell Highway	
RT	564	Berrigan Jerilderie Road, Jerilderie	HW17 Newell Highway, Jerilderie	HW20 Riverina Highway, Berrigan	
RT	639	Compton Road (West Wyalong By-Pass)	Railway Road West Wyalong	Central Road West Wyalong	Travel permitted 1 November to 28 February
RT	639	Showground Road (West Wyalong By-Pass)	HW17 Newell Highway West Wyalong	Railway Road West Wyalong	Travel permitted 1 November to 28 February
RT	694	Yanga Way, Tooleybuc	MR467 Stoney Crossing Road (Swan Hill Kyalite Road)	HW14 Sturt Highway	
RT	7605	Deniliquin Barham Road, Deniliquin	HW21 Cobb Highway	Perricoota Road (Intersection MR341 Barham Road)	
RT	7606	Tabbita Lane, Tabbita	MR80 Kidman Way	MR244 Carrathool Road	
RT	7608	Narrandera Barellan Road, Narrandera	HW17 Newell Highway	Colinroobie Willows Road	
RT	7608	Narrandera Barellan Road, Narrandera	Colinroobie Willows Road	MR84 Burley Griffin Way	
<b>Balranald Shire Council</b>					
<i>Type</i>	<i>Road No.</i>	<i>Road Name</i>	<i>Starting Point</i>	<i>Finishing Point</i>	<i>Conditions</i>
RT		Abbotts Tank Road, Euston	HW14 Sturt Highway	Euston Prungle Road	Travel is permitted in dry weather only.
RT		Ballandella Street, Balranald	Moa Street	Mayall Street	
RT		Bank Street, Balranald	Church Street	Island Road	
RT		Benanee Road, Euston	HW14 Sturt Highway	Euston Prungle Road	Travel is permitted in dry weather only.
RT		Church Street, Balranald	McCabe Street	Bank Street	
RT		Clare Oxley Road, Balranald	MR514 Oxley Road	Nandum Corrongo Road	

<i>Type</i>	<i>Road No.</i>	<i>Road Name</i>	<i>Starting Point</i>	<i>Finishing Point</i>	<i>Conditions</i>
RT		Court Street, Balranald	HW14 Sturt Highway	Mayall Street	
RT		Duryea Street, Balranald	HW14 Sturt Highway	Salesyards at end of Duryea Street, approx 1.1km from HW14 Sturt Highway	
RT		Euston Prungle Road, Euston	HW14 Sturt Highway	Prungle Mail Road	Travel is permitted in dry weather only.
RT		Island Road, Balranald	Bank Street	McCabe Street	
RT		Kyalite Road, Kyalite	MR694 Yanga Way	Pearsons Road	
RT		Mayall Street, Balranald	Court Street	Ballandella Street	
RT		McCabe Street, Balranald	HW14 Sturt Highway	MR67 Balranald / Ivanhoe Road	
RT		Meilman Road, Euston	HW14 Sturt Highway	Meilman Station Entrance	Travel is permitted in dry weather only.
RT		Moa Street, Balranald	HW14 Sturt Highway	MR67 Balranald Ivanhoe Road	
RT		Moa Street, Balranald	HW14 Sturt Highway	Ballandella Street	
RT		Murray Valley Way, Robinvale	HW14 Sturt Highway	NSW Victorian Border	
RT		Pearsons Road, Kyalite	Kyalite Road	Pearsons entrance, 600m from Kyalite Road	
RT		Prungle Mail Road, Euston	HW14 Sturt Highway	Euston Prungle Road	Travel is permitted in dry weather only.
RT		Tapalin Main Road, Euston	HW14 Sturt Highway	Balranald / Wentworth Shire Boundary	Travel is permitted in dry weather only.
RT		Tillara Road, Euston	HW14 Sturt Highway	Tillara Station Entrance	Travel is permitted in dry weather only.
RT		We Street, Balranald	HW14 Sturt Highway	Ballandella Street	
RT		Weimby - Benongal Road, Weimby	Windomal Road	Weimby - Kyalite Road	Travel is permitted in dry weather only.
RT		Windomal Road, Windomal	HW14 Sturt Highway	Weimby Kyalite Road	Travel is permitted in dry weather only.
<b>Berrigan Shire Council</b>					
<i>Type</i>	<i>Road No.</i>	<i>Road Name</i>	<i>Starting Point</i>	<i>Finishing Point</i>	<i>Conditions</i>
RT		Barnes Road, Finley	South Coree Road	Conargo Shire Boundary, Logie Brae Road	
RT		Burma Road, Tocumwal	McCullochs Road	Approx 1.5km from McCullochs Road to Sportavias Gate	
RT		Bushfield Road, Berrigan	Edgecombe Road	Sullivans Road	Travel permitted from October to April only
RT		Corcoran Street, Berrigan	MR564 Jerilderie Street	Drummond Street	To be used as an alternative route when detours are in place on HW20 Riverina Highway
RT		Cruickshanks Road, Berrigan	Edgecombe Road	Oakenfall Road	Travel permitted from October to April only



<i>Type</i>	<i>Road No.</i>	<i>Road Name</i>	<i>Starting Point</i>	<i>Finishing Point</i>	<i>Conditions</i>
RT		Dales Road, Finley	Tongs Road	Edwards Street,	
RT		Drummond Street, Berrigan	Corcoran Street	HW20 Riverina Highway	To be used as an alternative route when detours are in place on HW20 Riverina Highway
RT		Edgecombe Road, Berrigan	Mills Road	Bushfield Road	Travel permitted from October to April only
RT		Edward Street, Finley	Dales Road	Finlay Truck wash	
RT		Greggerys Road, Berrigan	MR564 Jerilderie Road	Unnamed Road, access to Barretts Tyre Service	
RT		Hamilton Street, Finley	HW20 Riverina Highway	Tongs Road	
RT		Harley Court, Finley	Rice Mill Road	Entire Length, approx 400m from Rice Mill Road	
RT		Hogans Road, Finley	Pine Lodge Road	Pine Lodge Road	
RT		James Court, Finley	Rice Mill Road	Entire Length, approx 250m from Rice Mill Road	
RT		Logie Brae Road, Finley	Barnes Road	Duncan Road	
RT		Lower River Road, Tocumwal	Tuppal Road	Berrigan Conargo Shire Boundary, approx 17km from Tuppal Road	B-Doubles and Road Trains not to exceed 70km/h Travel permitted from 1 November to 30 April
RT		McCullochs Road, Tocumwal	Racecourse Road	Burma Road	
RT		Marshes Road, Finley	Mr564 Berrigan Jerilderie Road	Approx 2km to Namarang Pty Ltd property	
RT		Mills Road, Finley	HW17 Newell Highway	Edgecombe Road	Travel permitted from October to April only
RT		Oakenfall Road, Berrigan	MR564 Berrigan Jerilderie Road	Hayfield Road	Travel permitted from October to April only
RT		Osborne Street, Berrigan	HW20 Riverina Highway	Barooga Street, McNaughts entrance	
RT		Pine Lodge Road, Finley	HW17 Newell Highway	Hogans Road	
RT		Pine Lodge Road, Finley	Hogans Road	Berrigan Conargo Shire Boundary, approx 4.5km from Hogans Road	
RT		Pyles Road, Berrigan	MR564 Berrigan Jerilderie Road	Sullivans Road	Travel permitted from October to April only
RT		Racecourse Road, Tocumwal	HW17 Newell Highway	McCullochs Road	
RT		Rice Mill Road, Finley	HW17 Newell Highway	500m west of HW17 to 2nd entrance of Rice Mill property	
RT		Rockcliffs Road, Berrigan	MR356 Oaklands Road	Shands Road	Travel permitted from October to April only

<i>Type</i>	<i>Road No.</i>	<i>Road Name</i>	<i>Starting Point</i>	<i>Finishing Point</i>	<i>Conditions</i>
RT		Shands Road, Berrigan	Rockliffs Road	Victoria Park Road	Travel permitted from October to April only
RT		Silo Road, Tocumwal	Tuppall Road	HW17 Newell Highway	
RT		South Coree Road, Finley	HW20 Riverina Highway	Berrigan Jerilderie Shire Boundary at Duncans Road	
RT		Sullivans Road, Berrigan	Bushfield Road	Pyles Road	Travel permitted from October to April only
RT		Townsend Street, Finley	HW17 Newell Highway	Hamilton Street	
RT		Tuppall Road, Tocumwal	HW17 Newell Highway	Conargo Berrigan Shire Boundary, approx 17km west of HW17 Newell Highway	
RT		Unnamed Lane, Berrigan	Greggerys Road	Approx 200m to Barretts Tyre Service	
RT		Victoria Park Road, Berrigan	MR564 Berrigan Jerilderie Road	Mortons Road	Travel permitted from October to April only
RT		Wells Street, Finley	HW17 Newell Highway	Approx 200m to Graincorp Operations Ltd Silos	

## Bland Shire Council

<i>Type</i>	<i>Road No.</i>	<i>Road Name</i>	<i>Starting Point</i>	<i>Finishing Point</i>	<i>Conditions</i>
RT		Ariah Park Road, Tallimba	Tallimba Road	Meaghers Lane	Travel permitted 1 November to 28 February
RT		Bashams Lane Road, Tallimba	Gunn Road	Timothys Lane	Travel permitted 1 November to 28 February
RT		Beatties Lane, Barellan	Kolkilbertoo Road	Overs Lane	Travel permitted 1 November to 28 February
RT		Begargo Road, Naradhan	Bland Lachlan Shire Boundary, approx 2.3km west of Mercers Lane	Bland Lachlan Shire Boundary, approx 1km north of Mercers Lane	Travel permitted 1 November to 28 February
RT		Bimbeen Road, Girral	MR57 Goldfields Way, (West Wyalong Condobolin Road)	Koops Lane	Travel permitted 1 November to 28 February
RT		Blow Clear Road, Lake Cowal	Wamboyne Road	Bonehams Lane	Travel permitted 1 November to 28 February
RT		Bonehams Lane, Lake Cowal	Blow Clear Road	Cowal Gold Access	Travel permitted 1 November to 28 February
RT		Bootoowa Road, Naradhan	MR371 Rankins Springs – Lake Cargelligo Road	Bland Lachlan Shire Boundary approx 0.9km north of Morris Lane	Travel permitted 1 November to 28 February
RT		Boreamble Road, Kikoira	Kikoira Road	Bland Lachlan Shire Boundary at Tuggerabach Road	Travel permitted 1 November to 28 February

<i>Type</i>	<i>Road No.</i>	<i>Road Name</i>	<i>Starting Point</i>	<i>Finishing Point</i>	<i>Conditions</i>
RT		Brennans Tank Road Tallimba	Halls Lane	Bygoo Road	Travel permitted 1 November to 28 February
RT		Brolga Road, North Yalgogrin	HW6 Mid Western Highway	Thulloo Road	Travel permitted 1 November to 28 February
RT		Browns Lane, West Wyalong	HW6 Mid Western Highway	Merrengreen Road	Travel permitted 1 November to 28 February
RT		Bulga Street, Weethalle	Warrego Street	Hill Street	Travel permitted 1 November to 28 February
RT		Buralyang Road, Tallimba	Bygoo Road	Sandy Creek Road	Travel permitted 1 November to 28 February
RT		Bygoo Road, Tallimba	Kikoira St Tallimba	Bland Coolamon Shire Boundary, Stewarts Lane	Travel permitted 1 November to 28 February
RT		Calleen Lane, West Wyalong	MR57 West Wyalong Condobolin Road	MR57 West Wyalong Condobolin Road	Travel permitted 1 November to 28 February
RT		Central Road, West Wyalong	HW17 Newell Highway (Neeld Street)	MR639 Compton Road (West Wyalong Bypass)	Travel permitted 1 November to 28 February
RT		Chanters Lane, Weethalle	HW6 Mid Western Highway	Mud Hut Road East	Travel permitted 1 November to 28 February
RT		Clear Ridge Road, West Wyalong	HW17 Newell Highway	Blow Clear Road	Travel permitted 1 November to 28 February
RT		Clements Lane, West Wyalong	HW6 Mid Western Highway	Tallimba Road	Travel permitted 1 November to 28 February
RT		Clowery Tank Road, Weethalle	Dundas Road	Mud Hut Road West	Travel permitted 1 November to 28 February
RT		Collins Lane, West Wyalong	MR57 West Wyalong Condobolin Road	Pace Farm Access, approx 0.9km from MR57 West Wyalong Condobolin Road	
RT		Crown Camp Rd Ungarie	MR231 Girral-Lake Cargelligo Road at Ungarie	Bland-Lachlan Shire Boundary, approx 2km south of Swansons Road	Travel permitted 1 November to 28 February
RT		Dagleish Lane, Tallimba	Bygoo Road	Gunn Road	Travel permitted 1 November to 28 February
RT		Danahers Lane Barellan	Johns Road	South Yalgogrin Road	Travel permitted 1 November to 28 February
RT		Dundas Road, Weethalle	HW6 Mid Western Highway	Bradburys Lane	Travel permitted 1 November to 28 February
RT		Dunlops Lane, Tallimba	Brennans Tank Road	Russells Lane	Travel permitted 1 November to 28 February

<i>Type</i>	<i>Road No.</i>	<i>Road Name</i>	<i>Starting Point</i>	<i>Finishing Point</i>	<i>Conditions</i>
RT		Euratha Road, Weethalle	HW6 Mid Western Highway	Carrathool-Bland Shire Boundary approx 2km south of Martens Lane	Travel permitted 1 November to 28 February
RT		Fishers Lane, Barellan	Kolkilbertoo Road	Sandy Creek Road	Travel permitted 1 November to 28 February
RT		Flaggs Lane, Barellan	Gunn Road	Danahers Lane	Travel permitted 1 November to 28 February
RT		Fullers Lane, Ungarie	MR231 Girral – Lake Cargelligo Road	Merrengreen Road	Travel permitted 1 November to 28 February
RT		Genista Road Barellan	Kolkilbrtoo Road	Sandy Creek Road	Travel permitted 1 November to 28 February
RT		Girral Road, Girral	Wamboyne Road	MR57 Goldfields Way, (West Wyalong Condobolin Road)	Travel permitted 1 November to 28 February
RT		Griffiths Lane, Naradhan	Naradhan Road	Tuggerabach Road	Travel permitted 1 November to 28 February
RT		Gubbatta Road, Naradhan	Naradhan Road	Tuggerabach Road	Travel permitted 1 November to 28 February
RT		Gunn Road Tallimba	Manglesdorfs Lane	Sandy Creek Road	Travel permitted 1 November to 28 February
RT		Halls Lane, Tallimba	Ariah Park Road	Brennans Tank Road	Travel permitted 1 November to 28 February
RT		Hannan Road, Weethalle	HW6 Mid Western Highway	Mud Hut Road West	Travel permitted 1 November to 28 February
RT		Hatelys Lane, West Wyalong	MR57 West Wyalong Condobolin Road	AWB Access Road, approx 900m from MR57 West Wyalong Condobolin Road	
RT		Hatelys Lane, West Wyalong	AWB Access Road, approx 900m from MR57 West Wyalong Condobolin Road	Calleen Lane	Travel permitted 1 November to 28 February
RT		Heatons Lane, Weethalle	Hannans Road	Kneales Lane	Travel permitted 1 November to 28 February
RT		Jansens Lane, Weethalle	Kolkilbertoo Road	Euratha Road	Travel permitted 1 November to 28 February
RT		Johns Road, Barellan	Gunn Road	Danahers Lane	Travel permitted 1 November to 28 February
RT		Kikoira Road, Kikoira	MR231 Girral – Lake Cargelligo Road	Dundas Rd	Travel permitted 1 November to 28 February
RT		Kolkilbertoo Road, Weethalle	Wilga Street, Weethalle	Bland Narrandera- Shire Boundary, approx 1km west of Genista Road	Travel permitted 1 November to 28 February

<i>Type</i>	<i>Road No.</i>	<i>Road Name</i>	<i>Starting Point</i>	<i>Finishing Point</i>	<i>Conditions</i>
RT		Langes Lane, West Wyalong	Clements Lane	Pfeiffers Lane	Travel permitted 1 November to 28 February
RT		Lewes Road, Weethalle	HW6 Mid Western Highway	Paynes Road	Travel permitted 1 November to 28 February
RT		Livingston Road, Lake Cowal	Wamboyne Road	Bland-Lachlan Shire Boundary approx. 200m north of Wamboyne Road	Travel permitted 1 November to 28 February
RT		Malones Lane, Weethalle	Kolkilbertoo Road	Euratha Road	Travel permitted 1 November to 28 February
RT		Mallons Lane, Weethalle	Mud Hut Road West	Rutledges Lane	Travel permitted 1 November to 28 February
RT		Manglesdorfs Lane, Barellan	Bygoo Road	Gunn Road	Travel permitted 1 November to 28 February
RT		Martens Lane, Barellan	Kolkilbertoo Road	Euratha Road	Travel permitted 1 November to 28 February
RT		Meaghers Lane, West Wyalong	HW6 Mid Western Highway	Tallimba Road	Travel permitted 1 November to 28 February
RT		Mercers Lane, Naradhan	Begargo Road	Tuggerabach Road	Travel permitted 1 November to 28 February
RT		Merrengreen Road, Ungarie	MR231 Giralal – Lake Cargelligo Road	MR57 West Wyalong Condobolin Road	Travel permitted 1 November to 28 February
RT		Minogues Lane, West Wyalong	HW6 Mid Western Highway	Mulga Lane	Travel permitted 1 November to 28 February
RT		Monia Gap Road, Naradhan	MR371 Rankins Springs – Lake Cargelligo Road	Warburtons Lane	Travel permitted 1 November to 28 February
RT		Morris Lane, Naradhan	Monia Gap Road	Bootoowa Road	Travel permitted 1 November to 28 February
RT		Mud Hut Road West, Weethalle	Dundas Road	Hannan Road	Travel permitted 1 November to 28 February
RT		Mud Hut Road East, Weethalle	Dundas Road	Thulloo Road	Travel permitted 1 November to 28 February
RT		Mulga Lane, West Wyalong	Hatelys Lane	Cattles Lane	Travel permitted 1 November to 28 February
RT		Naradhan Road, Naradhan	Budda Street, Naradhan	Dundas Road	Travel permitted 1 November to 28 February
RT		Narriah Road, North Yalgogrin	HW6 Mid Western Highway	Lewes Road	Travel permitted 1 November to 28 February

<i>Type</i>	<i>Road No.</i>	<i>Road Name</i>	<i>Starting Point</i>	<i>Finishing Point</i>	<i>Conditions</i>
RT		Overs Lane, Barellan	Kolkilbertoo Road	Beatties Lane	Travel permitted 1 November to 28 February
RT		Oxley Road Weethalle	HW6 Mid Western Highway	Stuarts Lane	Travel permitted 1 November to 28 February
RT		Paynes Road, Talimba	HW6 Mid Western Highway	Bygoo Road	Travel permitted 1 November to 28 February
RT		Pfeiffers Lane, West Wyalong	HW6 Mid Western Highway	Clements Lane	Travel permitted 1 November to 28 February
RT		Popes Lane, Tallimba	Bygoo Road	Dunlops Lane	Travel permitted 1 November to 28 February
RT		Ridleys Lane, West Wyalong	MR57 West Wyalong Condobolin Road	Hatelys Lane	
RT		Russells Lane, Ungarie	MR231 Girral – Lake Cargelligo Road	Deacons Lane	Travel permitted 1 November to 28 February
RT		Russells Lane, Tallimba	Bygoo Road	Dunlops Lane	Travel permitted 1 November to 28 February
RT		Rutledges Lane, Weethalle	Talleeban Road	Dundas Lane	Travel permitted 1 November to 28 February
RT		Sandy Creek Road, Barellan	Genista Road	Lewes Road	Travel permitted 1 November to 28 February
RT		Showground Road, West Wyalong	HW6 Mid Western Highway	Saleyards Access (approx 340m from HW6 Mid Western Highway)	
RT		Showground Road, West Wyalong	HW6 Mid Western Highway	HW17 Newell Highway	Travel permitted 1 November to 28 February
RT		Spencers Lane, Kamarah	Yalgogorin Road	Manglesdorfs Lane	Travel permitted 1 November to 28 February
RT		South Yalgogrin Road Barellan	Sandy Creek Road	Gunn Road	Travel permitted 1 November to 28 February
RT		Sullivans Lane, West Wyalong	Girral Road	Wamboyne Road	Travel permitted 1 November to 28 February
RT		Talleeban Road, Weethalle	Kneales Lane	Mud Hut Road West	Travel permitted 1 November to 28 February
RT		Talleeban Road, Weethalle	Mud Hut Road West	Naradhan Road	Travel permitted 1 November to 28 February
RT		Tallimba Road, Tallimba	HW17 Newell Highway	Hiawatha Street, Tallimba	Travel permitted 1 November to 28 February
RT		Tallimba Road, Tallimba	Hiawatha Street, Tallimba	Kikoira St Tallimba	Travel permitted 1 November to 28 February



<i>Type</i>	<i>Road No.</i>	<i>Road Name</i>	<i>Starting Point</i>	<i>Finishing Point</i>	<i>Conditions</i>
RT		Thulloo Road, North Yalgogrin	HW6 Mid Western Highway	Kikoira Road	Travel permitted 1 November to 28 February
RT		Timothys Lane, Tallimba	Bygoo Road	Buralyang Road	Travel permitted 1 November to 28 February
RT		Tuggerabach Road Kikoira	Bland-Lachlan Shire Boundary approx 1.4km west of Bradburys Lane	Blackers Lane	Travel permitted 1 November to 28 February
RT		Ungarie-Condobolin Road, Ungarie	Crown Camp Road	Bland-Lachlan Shire Boundary approx 600m north of Webbs Lane	Travel permitted 1 November to 28 February
RT		Wamboyne Road, West Wyalong	MR57 West Wyalong Condobolin Road	Livingstone Road	Travel permitted 1 November to 28 February
RT		Wamboyne Dip Road, Girral	Livingstone Road	Bland Lachlan Shire Boundary, at Buttenshaws Lane	Travel permitted 1 November to 28 February
RT		Warburtons Lane, Rankins Springs	MR368 Rankins Springs – Hillston Road	Monia Gap Road	Travel permitted 1 November to 28 February
RT		Warrego Street, Weethalle	HW6 Mid Western Highway	Wilga Street	Travel permitted 1 November to 28 February
RT		Weja Road Ungarie	Kikoira Road	MR231 Girral – Lake Cargelligo Road	Travel permitted 1 November to 28 February
RT		Wilga Plains Road, Ungarie	Crown Camp Road	Deacons Lane	Travel permitted 1 November to 28 February
RT		Winnunga Road, Ungarie	MR231 Girral – Lake Cargelligo Road	Kikoira Road	Travel permitted 1 November to 28 February
RT		Yarran Street, Naradhan	MR371 Rankins Springs Lake Cargelligo Road	Budda Street	Travel permitted 1 November to 28 February
RT		Younga Plains Road, Girral	MR57 West Wyalong Condobolin Road	Wamboyne Road	Travel permitted 1 November to 28 February
RT		Youngagreen Road, North Yalgogrin	HW6 Mid Western Highway	Kikoira Road	Travel permitted 1 November to 28 February
Carrathool Shire Council					
<i>Type</i>	<i>Road No.</i>	<i>Road Name</i>	<i>Starting Point</i>	<i>Finishing Point</i>	<i>Conditions</i>
RT		Back Hillston Road, Goolgowi	Melbergen Road	Cahills Road	
RT		Boundary Street, Hillston	Molesworth Street	MR501 Lachlan Valley Way	
RT		Cahills Road, Goolgowi	HW6 Mid Western Highway	Back Hillston Road	
RT		Carego Lane, Goolgowi	HW6 Mid Western Highway	Entrance to property “Bri Bri”, a distance of approx 6kms	Dry weather only

<i>Type</i>	<i>Road No.</i>	<i>Road Name</i>	<i>Starting Point</i>	<i>Finishing Point</i>	<i>Conditions</i>
RT		Cobram Street, Goolgowi	HW6 Mid Western Highway	MR80 Kidman Way	
RT		Collins Street, Hillston	MR368 Rankins Springs Road	Pattersons Road	Dry weather only
RT		Cowper Street, Hillston	MR368 Rankins Springs Road	Milton Street	
RT		Erigolia Road, Binya	Carrathool Shire Boundary, approx 1.7kms south of Foy's Road	Intersection of Erigolia Road and the Bluff Rd a distance of 12 kilometres	
RT		Erigolia Road, Binya	MR84 Burley Griffin Way	Binya Road, Narrandera Shire Boundary a distance of 5 kilometres	
RT		Ilkadoon Road, Goolgowi	HW6 Mid Western Highway	MR7606 Tabbita Lane	
RT		Jennings Road, Rankins Springs	Munros Street	HW6 Mid Western Highway	
RT		Lachlan River Road, Hillston	MR80 Hillston Mossgiel Road	MR410 Kidman Way	
RT		Melbergen Road, Rankins Springs	MR368 Rankins Springs Hillston Road	Back Hillston Road	
RT		Merungle Road, Hillston	MR80 Hillston Mossgiel Road	11.6km west to Brooklyn Entrance	
RT		Milton Road, Hillston	Lachlan River Road	Cowper Street	
RT		Mitchells Road, Hillston	MR410 Kidman Way	Property entrance approx 4.5km east of MR501 Kidman Way	
RT		Molesworth Street, Hillston	Regent Street	Boundary Street	
RT		Munros Street, Rankins Springs	HW6 Mid Western Highway	Jennings Road 2nd Occurrence	
RT		Patterson Road, Hillston	Collins Street	Cowper Street	
RT		Regent Street, Hillston	MR501 Lachlan Valley Way	Molesworth Street	
RT		Roto Road, Hillston	MR80 Hillston Mossgiel Road	Matakana Road Intersection	Dry Weather Only
RT		Smith Road, Hillston	MR501 Lachlan Valley Way	MR410 Kidman Way	
RT		Wallanthy Road, Hillston	MR410 Kidman Way	Carrathool Lachlan Cobar Shire Boundary, approx 33kms from MR410 Kidman Way	
<b>Conargo Shire Council</b>					
<i>Type</i>	<i>Road No.</i>	<i>Road Name</i>	<i>Starting Point</i>	<i>Finishing Point</i>	<i>Conditions</i>
RT		Aratula South Road, Deniliquin	HW20 Riverina Highway	Conargo Murray Shire Boundary, at Tuppall Creek Bridge	Seasonal, open only in Nov, Dec, March April and May
RT		Carrathool Road, Conargo	MR552 Conargo Road, Deniliquin	Steam Plains Property Entrance, approx 2km north from Mabins Well Road	Seasonal, open only in Nov, Dec, March April and May

<i>Type</i>	<i>Road No.</i>	<i>Road Name</i>	<i>Starting Point</i>	<i>Finishing Point</i>	<i>Conditions</i>
RT		Devon Road, Barratta	MR296 Barratta Road	Approx 4km north of MR296 Barratta Road	Seasonal, open only in Nov, Dec, March April and May
RT		Hartwood Road, Deniliquin	MR552 Conargo Road	Normanswood property entrance, approx 1.6km north of Mayrung Road	Seasonal, open only in Nov, Dec, March April and May
RT		Lakers Road, Deniliquin	HW20 Riverina Highway	Moonee Swamp Road	
RT		Mabins Well Road, Conargo	Approx 3km east of Carrathool Road intersection	Conargo Jerilderie Shire Boundary, app 3km west of McLennons Bore Road	
RT		Mayrung Road, Birganbigil	Moonee Swamp Road, Conargo	Property '819 Mayrung Road, Lindifferon', approx 1.1km east of Forest Creek Road	
RT		Moonbria Road, Conargo	Carrathool Road	Euroka property entrance, approx 9km east of Carrathool Road	Seasonal, open only in Nov, Dec, March April and May
RT		Moonee Swamp Road, Deniliquin	Deniliquin Conargo Shire Boundary, app 500m west of Aratula North Road	Lakers Road	
RT		Parfreys Road, Deniliquin	HW20 Riverina Highway	Burwan property entrance, approx 200m from HW20 Riverina Highway	Seasonal, open only in Nov, Dec, March April and May
RT		Tuppal Road, Tuppal	Gollops Road	Conargo Berrigan Shire Boundary, at Tuppal Creek Bridge	
RT		Wandook Road, Deniliquin	MR552 Conargo Road	Nesbitts Road	Seasonal, open only in Nov, Dec, March April and May
RT		Yanco Road, Deniliquin	Carrathool Road	Aintree property entrance, approx 12.3km from Carrathool Road	Seasonal, open only in Nov, Dec, March April and May

## Deniliquin Shire Council

<i>Type</i>	<i>Road No.</i>	<i>Road Name</i>	<i>Starting Point</i>	<i>Finishing Point</i>	<i>Conditions</i>
RT		Abattoir Road, Deniliquin	Salesyards Road	MR7605 Deniliquin Barham Road	
RT		Fowler Street, Deniliquin	MR94 Deniliquin Swan Hill Road, (Ochertyre Street)	Lot 18, Kelly Street	
RT		Kelly Street, Deniliquin	MR94 Deniliquin Swan Hill Road, (Ochertyre Street)	Lot 18, Kelly Street	
RT		Moonee Swamp Road, Deniliquin	MR552 Deniliquin Jerilderie Road	Deniliquin Conargo Shire Boundary, app 500m west of Aratula North Road	

<i>Type</i>	<i>Road No.</i>	<i>Road Name</i>	<i>Starting Point</i>	<i>Finishing Point</i>	<i>Conditions</i>
RT		Napier Street, Deniliquin	HW21 Cobb Highway, (Ochertyre Street)	Sloane Street	
RT		Ricemill Road, Deniliquin	Saleyards Road	Wirraway Drive / Cemetery Road	
RT		Saleyards Road, Deniliquin	HW21 Cobb Highway	Wirraway Drive / Cemetery Road	
RT		Saleyards Road, Deniliquin	Ricemill Road	Abattoir Road	
RT		Sloane Street, Deniliquin	HW21 Cobb Highway, (Hardinge Street)	MacAuley Street	
RT		Stewart Street, Deniliquin	MR94 Deniliquin Swan Hill Road, (Ochertyre Street)	Sloane Street	
RT		Wirraway Drive, Deniliquin	Saleyards Road	Denken property, 1500m south of Ricemill Road	
Griffith Shire Council					
<i>Type</i>	<i>Road No.</i>	<i>Road Name</i>	<i>Starting Point</i>	<i>Finishing Point</i>	<i>Conditions</i>
RT		Barber Road, Griffith	Brogden Road (northern occurrence)	Twaddell Road	
RT		Barber Road, Griffith	McNamara Road	Brogden Road	Dry weather access only
RT		Beelbangera Road, Griffith	MR321 Rankins Springs Road	Myall Park Road	
RT		Bringagee Road, Griffith	Twaddell Road	MR7606 Tabbita Lane	
RT		Brogden Road, Griffith	Bringagee Road	Barber Road	
RT		Brogden Road, Griffith	Barber Road	Berecry Road	
RT		Brogden Road, Griffith	Badoco Road	Brown Road	
RT		Brown Road, Griffith	Brogden Road	MR80 Kidman Way	
RT		Brown Road, Griffith	Brogden Road	McNamara Road	
RT		Casserley Road, Griffith	Brogden Road	Approx 3.1km north of Brogden Road (Northern boundary of Lot 2 DP 1084144)	
RT		Coppard Road, Willbriggie	MR321 Kidman Way	500m west of MR321 Kidman Way at railway siding	
RT		Crawford Road, Hanwood	MR321 Kidman Way	Property Entrance 1.3km west of MR321 Kidman Way	
RT		Cush Crescent, Willbriggie	MR321 Kidman Way	600m east of Kidman Way at railway siding	
RT		Dalton Road, Griffith	MR254 Whitton Stock Route Road	Apostle Yard Road	
RT		DeBortoli Road, Griffith	MR84 Burley Griffin Way	Low Road	
RT		Jack McWilliam Road, Hanwood	MR321 Kidman Way	Approx 600m from MR321 Kidman Way	

<i>Type</i>	<i>Road No.</i>	<i>Road Name</i>	<i>Starting Point</i>	<i>Finishing Point</i>	<i>Conditions</i>
RT		Kookora Street, Griffith	MR80 Griffin Avenue	Willandra Avenue	
RT		McNamara Road, Griffith	Brown Road	Barber Road	Dry weather access only
RT		Murphy Road, Hanwood	MR321 Kidman Way	200m east of MR321 Kidman Way	
RT		Myall Park Road, Griffith	Beelbangera Road	Railway Parade	
RT		North Kooba Settlers Road, Griffith	MR321 Kidman Way	Murdoch Road	
RT		Railway Parade, Griffith	Myall Park Road	MR84 Burley Griffin Way	
RT		Thorne Road, Griffith	MR321 Kidman Way	Walla Avenue, Griffith	Alternate Route: Travel permitted only when the MR321 Kidman Way is closed between Thorne Road and Jondaryan Avenue, Willandra Avenue is closed between Jondaryan Avenue and Kookora Street or Kookora Street is closed between Willandra Avenue and Walla Avenue
RT		Twaddell Road, Griffith	Barber Road	Bringagee Road	
RT		Walla Avenue, Griffith	Thorne Road	Kookora Street	Alternate Route: Travel permitted only when the MR321 Kidman Way is closed between Thorne Road and Jondaryan Avenue, Willandra Avenue is closed between Jondaryan Avenue and Kookora Street or Kookora Street is closed between Willandra Avenue and Walla Avenue
RT		Whitton Stock Route Road, Yenda	MR84 Burley Griffin Way	MR254 Yenda Leeton Road	
RT		Wilga Road, Griffith	Murdoch Road	Mathews Road, Griffith Leeton Shire Boundary	
RT		Willandra Avenue, Griffith	MR321 Kidman Way	Kookora Street	
RT		Wood Road, Yenda	Whitton Stock Route Road	Casella Wines Approx 2.6km west of Whitton Stock Route Road	
RT		Wood Road, Yenda		Casella Wines Entrance, (600m east of MR84 Burley Griffin Way	

<i>Type</i>	<i>Road No.</i>	<i>Road Name</i>	<i>Starting Point</i>	<i>Finishing Point</i>	<i>Conditions</i>
RT		Woodside Road, Griffith	Brogden Road	Approx 2.1km south of Brogden Road (Southern boundary Lot 4 DP 1053174)	
<b>Hay Shire Council</b>					
<i>Type</i>	<i>Road No.</i>	<i>Road Name</i>	<i>Starting Point</i>	<i>Finishing Point</i>	<i>Conditions</i>
RT		Bourke Street, Hay	HW6 Mid Western Highway	Murray Street	
RT		Brunker Street, Hay	HW21 Cobb Highway (Lachlan Street)	Pine Street	Access only permitted when route designated and signposted as a heavy vehicle detour.
RT		Carrathool Road, Hay	HW6 Mid Western Highway	Hay / Carrathool Shire Boundary	
RT		Dunera Way, Hay	HW21 Cobb Highway	Old Thellangerian Road	
RT		Hursley Street, Hay	Cadell Street (MR514 Oxley Road (Hay Penarie Road))	Old Thellangerian Road	
RT		Jackson Street, Hay	Soapworks Road	Eastern boundary of 6 Jackson Street	
RT		Lindsay Street, Hay	Cadell Street, (MR514 Oxley Road Hay Penarie Road))	Northern boundary of Hay Shire Council Works Depot	
RT		MacAuley Street, Hay	Lindsay Street	Old Thellangerian Road	
RT		Murray Street, Hay	Pine Street	HW21 Lachlan Street (Cobb Highway)	Access only permitted when route designated and signposted as a heavy vehicle detour.
RT		Nailor Street, Hay	HW14 Sturt Highway, (Moama Street)	Russell Street	
RT		Old Thellangerian Road, Hay	MacAuley Street	Sheepyards 1.5km north of Dunera Way	
RT		Pine Street, Hay	Brunker Street	Murray Street	Access only permitted when route designated and signposted as a heavy vehicle detour.
RT		Russell Street, Hay	HW21 Cobb Highway, (Lachlan Street)	Nailor Street	
RT		Sidonia Road, Hay	HW21 Cobb Highway	Eastern Boundary of RTA property	<ol style="list-style-type: none"> <li>1. No access for southbound vehicles from HW21 Cobb Highway</li> <li>2. No right turn for vehicles exiting Sidonia Road onto HW21 Cobb Highway</li> </ol>
RT		Soapworks Road, Hay	MR514 Oxley Road (Hay Penarie Road)	Jackson Street	
<b>Jerilderie Shire Council</b>					
<i>Type</i>	<i>Road No.</i>	<i>Road Name</i>	<i>Starting Point</i>	<i>Finishing Point</i>	<i>Conditions</i>
RT		Arnold Lane, Jerilderie	MR564 Berrigan Jerilderie Road	Property entrance approx 2km west of MR564 Berrigan Jerilderie Road	



<i>Type</i>	<i>Road No.</i>	<i>Road Name</i>	<i>Starting Point</i>	<i>Finishing Point</i>	<i>Conditions</i>
RT		Bolton Street, Jerilderie	HW17 Newell Highway	Old Showground Road	Seasonal from 1st November to 30th May
RT		Brown Street, Jerilderie	HW17 Newell Highway	Nowranie Street	
RT		Cadell Road, Jerilderie	McLennons Bore Road	MR321 Kidman Way	Seasonal from 1st November to 30th May
RT		Cape Road, Jerilderie	MR323 Oaklands Road	Property entrance approx 0.85km from Oaklands Road	
RT		Colombo Road, Jerilderie	HW17 Newell Highway	Property entrance approx 5km south of Newell Highway	Seasonal from 1st November to 30th May
RT		Crockett Road, Jerilderie	Millthorpe Lane	3km west of Millthorpe Lane	Seasonal from 1st November to 30th May
RT		Green Lane, Jerilderie	HW17 Newell Highway	1km east of HW17 Newell Highway	
RT		Kennedy Street, Jerilderie	HW17 Newell Highway	Mahonga Street	
RT		Kennedy Street, Jerilderie	Nowranie Street	Salesyards Road	
RT		Leahys Lane, Jerilderie	HW17 Newell Highway	1km west of HW17 Newell Highway	Seasonal from 1st November to 30th May
RT		Mabin Wells Road, Barabool	Conargo Jerilderie Shire Boundary, approx 3km west of McLennons Bore Road	Wilson Road	Seasonal from 1st November to 30th May
RT		Mahonga Street, Jerilderie	Sargood Street	Oneill Street	
RT		Mahonga Street, Jerilderie	Brown Street	Kennedy Street	
RT		McLennons Bore Road, Barabool	Wilson Road	Cadell Road	Seasonal from 1st November to 30th May
RT		Millthorpe Lane, Jerilderie	Wilson Road	Crockett Road	Seasonal from 1st November to 30th May
RT		North Coree Road, Jerilderie	Wilson Road	Jerilderie Conargo Shire Boundary, approx 13.5km	Seasonal from 1st November to 30th May
RT		Nowranie Street, Jerilderie	HW17 Newell Highway	Property entrance approx 50m east of O'Neill Street	
RT		O'Neill Street, Jerilderie	HW17 Newell Highway	Mahonga Street	Seasonal from 1st November to 30th May
RT		Salesyards Road, Jerilderie	HW17 Newell Highway	Kennedy Street	
RT		Sargood Street, Jerilderie	HW17 Newell Highway	Property entrance approx 50m south of Mahonga Street	

<i>Type</i>	<i>Road No.</i>	<i>Road Name</i>	<i>Starting Point</i>	<i>Finishing Point</i>	<i>Conditions</i>
RT		South Coree Road, Jerilderie	MR552 Conargo Road	1km south of Conargo Road	
RT		Watson Lane, Jerilderie	South Coree Road	1km south of South Coree Road	
RT		Willows Road, Jerilderie	HW17 Newell Highway	Woodhams Lane	Seasonal from 1st November to 30th May
RT		Wilson Road, Jerilderie	Old Showground Road	Millthorpe Lane	Seasonal from 1st November to 30th May
RT		Wilson Road, Barabool	Mabins Well Road	Approx 1.5km south of Mabins Well Road	Seasonal from 1st November to 30th May
RT		Wood Street, Jerilderie	Mahonga Street	Unnamed Lane approx 50m north of Mahonga Street	

## Leeton Shire Council

<i>Type</i>	<i>Road No.</i>	<i>Road Name</i>	<i>Starting Point</i>	<i>Finishing Point</i>	<i>Conditions</i>
RT		Brunell Street, Whitton	MR539 Binyah Street	Entrance to Whitton Grain Storage Silos	No travel permitted 7:00-9:30am and 3:30-5:00pm on school days
RT		Murrami Road North, Murrami	MR80 Irrigation Way	Yarmwal Road, Murrami Grain Storage Silos	No travel permitted 7:00-9:30am and 3:30-5:00pm on school days
RT		Murrami Road South, Wamoon	MR80 Irrigation Way	Whitton Road	No travel permitted 7:00-9:30am and 3:30-5:00pm on school days
RT		Whitton Road, Wamoon	Murrami Road South	300m east of Murrami Road South to entrance of Gogeldrie Grain Storage Silos	No travel permitted 7:00-9:30am and 3:30-5:00pm on school days

## Murray Shire Council

<i>Type</i>	<i>Road No.</i>	<i>Road Name</i>	<i>Starting Point</i>	<i>Finishing Point</i>	<i>Conditions</i>
RT		Bowlan Street, Moama	McCulloch Drive	Entire length, approx 250m from McCulloch Drive	
RT		Bremner Court, Moama	Hickey Street	Entire length, approx 200m from Hickey Street	
RT		Centre Road, Moama	HW21 Cobb Highway	Hillside Road	
RT		Conargo Street, Mathoura	Stevens Street	Clifton Street West	
RT		Echuca Street, Moama	Nicholas Drive	Martin Street	
RT		Graham Street, Moama	Nicholas Drive	Entire length, approx 250m from Hickey Street	
RT		Hickey Street, Moama	Nicholas Drive	Graham Street	
RT		Hillside Road, Moama	Centre Road	Twenty Four Lane	
RT		Lawry Street, Moama	Neil Street	McCulloch Drive	

<i>Type</i>	<i>Road No.</i>	<i>Road Name</i>	<i>Starting Point</i>	<i>Finishing Point</i>	<i>Conditions</i>
RT		Leetham Road, Mathoura	Clifton Street West	350m north of Clifton Street West	
RT		Livingstone Street, Mathoura	Mitchell Street	Edward Street	
RT		Marlin Street, Moama	Bowlan Street	Entire length, approx 100m from Bowlan Street	
RT		Martin Road, Moama	HW21 Cobb Highway	650m west of HW21 Cobb Highway, Extent of Business Park	
RT		McCulloch Drive, Moama	HW21 Cobb Highway	Martin Road	
RT		Mitchell Street, Mathoura	HW21 Cobb Highway	Conargo Street	
RT		Murphy Court, Moama	Graham Street	Entire length, approx 50m from Graham Street	
RT		Neil Street, Moama	Martin Road	Entire length, approx 250m north of McCulloch Drive	
RT		Nicholas Drive, Moama	HW21 Cobb Highway	Echuca Street	
RT		Yaloke Road, Brassi	MR94 Wakool Road	Yaloke Property entrance	

## Murrumbidgee Shire Council

<i>Type</i>	<i>Road No.</i>	<i>Road Name</i>	<i>Starting Point</i>	<i>Finishing Point</i>	<i>Conditions</i>
RT		Bencubbin Avenue, Coleambally	Jimmy Cull Road	Pine Drive	
RT		Boondilla Road, Coleambally	MR321 Kidman Way	Ugobit State Forest boundary, approx 4.5km	Travel permitted between 1 Dec and 30 Apr only Travel permitted daylight hours only
RT		Bull Road, Coleambally	MR321 Kidman Way	Irrigation Bridge at Steel Road	Travel permitted between 1 Dec and 30 Apr only Travel permitted daylight hours only
RT		Calrose Avenue, Coleambally	Jimmy Cull Drive	Bencubbin Avenue	
RT		Carrathool Street, Uardry	HW14 Stuart Highway	Property entrance 1.72km north of HW14 Sturt Hwy	
RT		Conargo Road, Coleambally	Gum Creek Road	Oolambeyan Road	
RT		Ercildoune Road, Coleambally	MR321 Kidman Way	Martin Bell Road	Travel permitted between 1 Dec and 30 Apr only Travel permitted daylight hours only except on school days at: 8am-9pm 3pm-4pm
RT		Gum Creek Road, Coleambally	HW14 Sturt Highway	Conargo Road	

<i>Type</i>	<i>Road No.</i>	<i>Road Name</i>	<i>Starting Point</i>	<i>Finishing Point</i>	<i>Conditions</i>
RT		Harveys Well Road, Coleambally	Martin Bell Road	Ryan Road	Travel permitted between 1 Dec and 30 Apr only Travel permitted daylight hours only except on school days at: 8am-9pm 3pm-4pm
RT		Jim Cattanach Road, Coleambally	MR321 Kidman Way	Entire length, approx 9.5km from Kidman Way	Travel permitted between 1 Dec and 30 Apr only Travel permitted daylight hours only
RT		Jimmy Cull Road, Coleambally	MR321 Kidman Way	Property entrance Approx 200m south of Bencubbin Avenue	
RT		MacLeay Road, Coleambally	Ercildoune Road	Ugobit State Forest boundary, approx 6.5km	Travel permitted between 1 Dec and 30 Apr only Travel permitted daylight hours only except on school days at: 8am-9pm 3pm-4pm
RT		Oolambeyan Road, Coleambally	Conargo Road	Gum Creek and Eriwah properties, approx 16.5km	
RT		Pine Drive, Coleambally	MR321 Kidman Way	Bencubbin Avenue	
RT		Ryan Road, Coleambally	Harveys Well Road	Property entrance, approx 7km	Travel permitted between 1 Dec and 30 Apr only Travel permitted daylight hours only except on school days at: 8am-9pm 3pm-4pm
RT		Steel Road, Coleambally	Bull Road	Property entrance approx 6km	Travel permitted between 1 Dec and 30 Apr only Travel permitted daylight hours only
Narrandera Shire Council					
<i>Type</i>	<i>Road No.</i>	<i>Road Name</i>	<i>Starting Point</i>	<i>Finishing Point</i>	<i>Conditions</i>
RT		Barellan Golf Course Road, Barellan	Kolkilbertoo Road	Sandy Creek Road	
RT		Binya Erigolia Road, Binya	Binya Road Narrandera Carrathool Shire Boundary (Southern End)	Narrandera Carrathool Shire Boundary, approx 1.7kms south of Foy's Road	
RT		Bulloak Road, Narrandera	MR7608 Narrandera Barellan Road	Lismoyle Road	
RT		Colinroobie Willows Road, Barellan	MR7608 Narrandera Barellan Road	Kamarah Road	

<i>Type</i>	<i>Road No.</i>	<i>Road Name</i>	<i>Starting Point</i>	<i>Finishing Point</i>	<i>Conditions</i>
RT		Driscoll Road, Narrandera	MR7608 Narrandera Barellan Road	End of bitumen approx 1km from MR7608 Narrandera Barellan Road	
RT		Hamel Road, Barellan	Kolkilbertoo Road	Sandy Creek Road	
RT		Hughenden Road, Barellan	MR84 Burley Griffin Way	Brobenah Hall Road	
RT		Kamarah Road, Narrandera	MR7608 Narrandera Barellan Road	Colinroobie Willows Road	
RT		Kolkilbertoo Road, Barellan	Barellan Golf Course Road	Narrandera Bland Shire Boundary, pprox 1km west of Genista Road	
RT		Lismoyle Road, Narrandera	Bulloak Road	Mejum Swamp Road	
RT		Mejum Swamp Road, Narrandera	Lismoyle Road	Kamarah Road	
RT		Moombooldool Sandy Creek Road, Barellan	MR84 Burley Griffin Way	Narrandera Bland Shire Boundary, Johns Road	
RT		Moombooldool Willows Road, Barellan	MR84 Burley Griffin Way	Kamarah Road	
RT		O'Sullivan's Road, Barellan	Sandy Creek Road	Moombooldool Sandy Creek Road	
RT		River Street, Narrandera	MR80 Irrigation Way, Narrandera	End of Bitumen, approx 1.5km north of MR80 Irrigation Way	
RT		Sandy Creek Road, Barellan	MR84 Burley Griffin Way	Narrandera Bland Shire Boundary, Genista Road	
RT		Yalgogrin Road, Barellan	Moombooldool Sandy Creek Road	Spencers Lane	
Wentworth Shire Council					
<i>Type</i>	<i>Road No.</i>	<i>Road Name</i>	<i>Starting Point</i>	<i>Finishing Point</i>	<i>Conditions</i>
RT		Acacia Road, Curlwaa	Syndicate Road	Delta Road	
RT		Alcheringa Drive, Buronga	Melaleuca Street	Gol Gol North Road	
RT		Allomba Road, Coomealla	Channel Road	Property entrance, approx 700m south of Channel Road	
RT		Boggabilla Road, Coomealla	Reserve Road West	Nentoura Road	
RT		Boggabilla Road, Coomealla	HW22 Silver City Highway	For a distance of approx 300m from HW22 Silver City Highway	
RT		Buronga Hill Road, Buronga	HW22 Silver City Highway	Entire length	
RT		Calder Highway, Curlwaa	HW22 Silver City Highway	NSW Vic Border at Curlwaa	
RT		Channel Road, Coomealla	Fletchers Lake Road	Reserve Road East	

<i>Type</i>	<i>Road No.</i>	<i>Road Name</i>	<i>Starting Point</i>	<i>Finishing Point</i>	<i>Conditions</i>
RT		Chapman Street, Buronga	HW14 Sturt Highway	Caltex / Primary School 80m north of Sturt Highway	
RT		Citrus Drive, Coomealla	Hollands Lake Road	End of road at SS Citrus Packing Shed	
RT		Comebungee Road, Coomealla	Syphon Road	Cudgee Road	
RT		Corbett Road, Buronga	HW22 Silver City Highway	Melaleuca Street	
RT		Delta Road, Curlwaa	Acacia Road	HW22 Silver City Highway	
RT		Delta Road, Wentworth	HW22 Silver City Highway	Syndicate Road	
RT		Fletchers Lake Road, Dareton	HW22 Silver City Highway	S/E boundary of Unrestricted Road Train Area, approx 2kms north of Channel Road	
RT		Gol Gol North Road, Buronga	1km north of Alcheringa Drive	Kingfisher Drive	
RT		Gunyah Road, Dareton	HW22 Silver City Highway	Reserve Road, 2nd occurrence	
RT		Hollands Lake Road, Dareton	HW22 Silver City Highway	Citrus Drive	
RT		Jindalee Road, Coomealla	River Road	Entire length, approx 650m from River Road	
RT		Keenans Drive, Coomealla	Reserve Road West	Old Wentworth Road	
RT		Link Road, Buronga	HW22 Silver City Highway	Entire length, approx 900m from HW22 Silver City Highway	
RT		Melaleuca Street, Buronga	HW14 Sturt Highway	Pitman Avenue	
RT		Nentoura Road, Coomealla	Billabong Road	Jacaranda Road	
RT		Old Euston Road, Euston	HW14 Sturt Highway	Wickets Turnoff	
RT		Old Wentworth Road, Curlwaa	HW22 Silver City Highway	Keenans Drive	
RT		Oleander Drive, Coomealla	Reserve Road West	Burtundy Street	
RT		Petro Mail Road, Mungo	MR431 Arumpo Road	Wamberra Road	
RT		Pooley Street, Buronga	HW14 Sturt Highway	Southern boundary of laneway, 80m north of Sturt Highway	
RT		Reserve Road West, Coomealla	Keenans Drive	Gunyah Road	
RT		Reserve Road West, Dareton	Gunyah Road	Channel Road	
RT		Reserve Road East, Coomealla	Channel Road	Hollands Lake Road	
RT		River Road, Buronga	HW22 Silver City Highway	Jindalee Road intersection	

<i>Type</i>	<i>Road No.</i>	<i>Road Name</i>	<i>Starting Point</i>	<i>Finishing Point</i>	<i>Conditions</i>
RT		Rose Street, Buronga	HW14 Sturt Highway	60m north of Sturt Highway	
RT		Seymour Road, Coomealla	Syphon Road	Hollands Lake Road	
RT		Short Street, Buronga	HW22 Silver City Highway	Entire length to Lot 7003, DP1126438 (DP1126938)	
RT		Syndicate Road, Curlwaa	Delta Road	Acacia Road	
RT		Syphon Road, Dareton	HW22 Silver City Highway	Reserve Road East	
RT		Trawalla Road, Dareton	Syphon Road	100m from Hollands Lake Road	
RT		Wakefield Lane, Curlwaa	HW22 Silver City Highway	End of road reserve approx 700m from HW22 Silver City Highway	

**PART 2 APPROVED 53.5 METRE ROAD TRAIN ROUTES**

<i>Type</i>	<i>Road No.</i>	<i>Road Name</i>	<i>Starting Point</i>	<i>Finishing Point</i>	<i>Conditions</i>
RT	H7	Mitchell Hwy	Northern end of North Bourke bridge	NSW/Qld border at Barrington	Vehicle components must not be left on roadside



## Other Notices

### ASSOCIATIONS INCORPORATION ACT 2009

Cancellation of Incorporation pursuant to Section 76

TAKE notice that the incorporation of the following associations is cancelled by this notice pursuant to section 76 of the Associations Incorporation Act 2009.

Cancellation is effective as at the date of gazettal.

Marrickville Canterbury Community Transport Association Inc – Y0220421

Sur-Sangam Indian Cultural Centre Incorporated – Y3058034

Sutherland District Trade Union Snooker and Billiards Club Incorporated – INC9875741

Sydney District Police Rugby League Football Club Incorporated – Y2351242

Sydney Ju Sa-Rang Presbyterian Church Incorporated – INC9874848

Sydney Sarang Jeil Church of the Nazarene Inc – INC9876668

Sydney Tailevu Rugby Club Incorporated – INC9876907

Sydney Yu Cai Chinese Language School Incorporated – INC5540801

Tacking Point Storm Rugby League Football Club Incorporated – INC9874851

Tian Ci Holy Dao Association Inc – INC9875982

Tweed Coast Fishing Clubs Association Incorporated – Y2955347

Tweed Heads Canoe Club Incorporated – Y2505926

Tweed Valley Jetsprint Club Incorporated – Y3039333

Twin Town Troubadours Incorporated – INC3446626

United Visual & Performing Arts Fairfield Incorporated – INC9874832

Unity Party Incorporated – Y2872304

Viking Swim Team Incorporated – Y2937643

Virtual Trainers Association of Australia Incorporated – INC9874136

Visual Industry Suppliers Association Incorporated – INC9874767

Wagga Wagga Carmelite Association Incorporated – INC9874824

Wanderers Rugby Football Club Inc – Y0234013

Dated: 19 May 2011.

KERRI GRANT,  
Manager, Legal,  
Registry of Co-operatives and Associations,  
Office of Fair Trading,  
Department of Finance and Services

### CONTAMINATED LAND MANAGEMENT ACT 1997

Declaration of Significantly Contaminated Land  
(Section 11 of the Contaminated Land Management Act 1997)

Declaration Number 20101115 / Area Number 3297

THE Environment Protection Authority (EPA) declares the following land to be significantly contaminated land under the Contaminated Land Management Act 1997 ("the Act"):

1. Land to which this declaration applies ("the site")

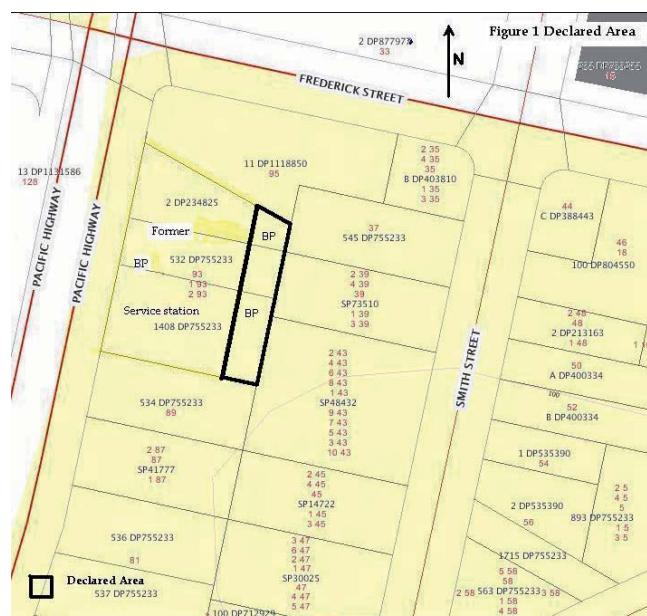
The site includes the land listed below:

- Part of 93 Pacific Highway, Charlestown (Lot 2 in DP 234825, Lot 532 in DP 755233, Lot 1408 in DP 755233) (formerly known as BP Charlestown).

which fall within the area bounded by the thick black line marked on the attached map

Figure1: Declared area.

The site is in the Parish of Kahibah



2. Nature of contamination affecting the site:

The EPA has found that the site is contaminated with fuel products including the following substances ("the contaminants"):

- Benzene, Toluene, Ethylbenzene and Xylene (BTEX)
- Petroleum Hydrocarbons (TPH)

3. Nature of harm that the contaminants may cause:

The EPA has considered the matters in section 12 of the Act and for the following reasons has determined that the land is contaminated and that the contamination is significant enough to warrant regulation under the Act:

- groundwater is contaminated with volatile aromatic hydrocarbons at concentrations exceeding relevant criteria. Groundwater is also contaminated with phase separated hydrocarbons;
- the contaminants include benzene (a known human carcinogen) and are toxic to humans and aquatic organisms;

- the contaminants in groundwater have migrated off the site and may continue to migrate offsite towards residential areas; and
- workers may become accidentally exposed to vapours when undertaking work in excavations and service utilities.

#### 4. Further action under the Act

The making of this declaration does not prevent the carrying out of voluntary management of the site and any person may submit a voluntary management proposal for the site to the EPA. If the proposal satisfies the requirements of section 17 of the Act the EPA may agree not to issue a management order to the person or persons bringing the proposal.

#### 5. Submissions invited

The public may make written submissions to the EPA on:

- Whether the EPA should issue a management order in relation to the site; or
- Any other matter concerning the site.

Submissions should be made in writing to:

Manager, Contaminated Sites  
Department of Environment, Climate Change  
and Water  
PO Box A290  
Sydney South NSW 1232  
or faxed to 02 9995 5930

by not later than 5 June 2011.

Date: 5 May 2011.

NIALL JOHNSTON,  
Manager, Contaminated Sites  
Department of Environment,  
Climate Change and Water

#### NOTE:

Management order may follow

If management of the site or part of the site is required, the EPA may issue a management order under section 14 of the Act.

#### Amendment/Repeal

This declaration may be amended or repealed. It remains in force until it is otherwise amended or repealed. The subsequent declaration must state the reasons for the amendment or repeal (section 44 of the Act).

#### Information recorded by the EPA

Section 58 of the Act requires the EPA to maintain a public record. A copy of this significantly contaminated land declaration will be included in the public record.

#### Information recorded by councils

Section 59 of the Act requires the EPA to give a copy of this declaration to the relevant local council. The council is then required to note on its planning certificate issued pursuant to section 149 (2) of the Environmental Planning and Assessment Act that the land is declared significantly contaminated land. The EPA is required to notify council as soon as practicable when the declaration is no longer in force and the notation on the section 149 (2) certificate is no longer required.

#### Relationship to other regulatory instrument

This declaration does not affect the provisions of any relevant environmental planning instruments which apply to the land or provisions of any other environmental protection legislation administered by the EPA.

### CO-OPERATIVES ACT 1992

Notice Under Section 601AA of the Corporations Act 2001 as Applied by Section 325 of the Co-operatives Act 1992

NOTICE is hereby given that the Co-operative mentioned below will be deregistered when two months have passed since the publication of this notice.

NGAKU CO-OPERATIVE LIMITED

Dated this twelfth day of May 2011.

R. LUNNEY,  
Delegate of the Registrar of Co-operatives

### DAMS SAFETY ACT 1978 AND MINING ACT 1992

Ravensworth West Notification Area

THE Dams Safety Committee pursuant to section 369 of the Mining Act 1992, hereby declares that with regard to Ravensworth South Tailings Dam, being a prescribed dam under the Dams Safety Act 1978, the land described in the schedule hereto is the notification area of the said dam.

#### SCHEDULE

The area bounded by straight lines joining the following 10 ordered points on map Camberwell 9133-III-S 1:25,000; the points are specified by Map Grid of Australia 1994 co-ordinates in Zone 56:

<i>Point</i>	<i>MGA94 East</i>	<i>MGA94 North</i>
1	313900	6408500
2	314500	6408600
3	314700	6407900
4	314900	6407800
5	315000	6407600
6	314800	6407200
7	314600	6407200
8	314300	6406500
9	313600	6406900
10	313400	6408000

Map Grid Australia (MGA) co-ordinates for the above points, as well as plan NA-218 showing the area, are available from the Dams Safety Committee.

BRIAN COOPER,  
Chairman

Dams Safety Committee,  
PO Box 3720, Parramatta NSW 2124.

**DAMS SAFETY ACT 1978 AND MINING ACT 1992**

Order under Section 369 of the Mining Act 1992

Rasp Mine Tailings Dam Notification Area

THE Dams Safety Committee pursuant to section 369 of the Mining Act 1992, hereby declares that with regard to Rasp Mine Tailings Dam, being a prescribed dam under the Dams Safety Act 1978, the land described in the schedule hereto is the notification area of the said dam.

**SCHEDULE**

The area bounded by straight lines joining the following 4 ordered points, on map Broken Hill 7134 1:100,000, the points are specified by Map Grid of Australia 1994 co-ordinates in Zone 54:

<i>Point</i>	<i>MGA94 East</i>	<i>MGA94 North</i>
1	544300	6465000
2	546200	6462900
3	544000	6461200
4	542200	6463200

Map Grid Australia (MGA) co-ordinates for the above points, as well as plan NA-220 showing the area, are available from the Dams Safety Committee.

BRIAN COOPER,  
Chairman

Dams Safety Committee,  
PO Box 3720, Parramatta NSW 2124.

**GEOGRAPHICAL NAMES ACT 1966**

Notice of Discontinuance of Geographical Names

PURSUANT to the provisions of section 14 of the Geographical Names Act 1966, the Geographical Names Board hereby notifies that it has this day discontinued the names 'NEPEAN HIGH SCHOOL' and 'NORTHMEAD HIGH SCHOOL' which were assigned with the designation of 'School', Folio 5143 and Folio 7555, on 24 October 1969 and 24 January 1975, respectively.

WARWICK WATKINS, AM,  
Chairperson

Geographical Names Board,  
PO Box 143, Bathurst NSW 2795.

**NATIONAL PARKS AND WILDLIFE ACT 1974**

Learld and Bullawa Creek State Conservation Areas

Community Conservation Areas

Draft Plans of Management

DRAFT plans of management have been prepared for Learld State Conservation Area and Bullawa Creek State Conservation Area. The plans are available free of charge from the NPWS Narrabri Area Office, 100 Maitland Street (cnr Maitland and Dewhurst Street), Narrabri (phone 6792 7300). The plans are also on the website: [www.environment.nsw.gov.au/consult](http://www.environment.nsw.gov.au/consult). Written submissions on the plans must be received by The Ranger, NPWS, PO Box 72, Narrabri NSW 2390 by 29 August 2011.

All submissions received by NPWS are a matter of public record and are available for public inspection upon request to NPWS. Your comments on these plans may contain information that is defined as "personal information" under the NSW Privacy and Personal Information Protection Act 1998. The submission of personal information with your comments is voluntary.

**OCCUPATIONAL HEALTH AND SAFETY REGULATION 2001**

Exemption Order No. 010/11

I, JOHN WATSON, General Manager, Work Health & Safety Division, of the WorkCover Authority of New South Wales, pursuant to Clause 348 of the Occupational Health and Safety Regulation 2001 make the following Order.

Dated this 18th day of April 2011.

JOHN WATSON,  
General Manager,  
Work Health & Safety Division,  
WorkCover Authority of New South Wales

Occupational Health and Safety Regulation 2001

Exemption Order No. 010/11

## 1. Name of Order

This Order is the Occupational Health and Safety Regulation 2001 Exemption Order No. 010/11.

## 2. Commencement

This Order commences on the 9th May 2011, and has effect for a period of two years from that date.

## 3. Definitions

In this Order:

"*rural industry*" means in a workplace encompassing an area used predominantly for the production of stock or animal products (such as honey, milk or wool), rearing livestock or growing crops. This includes farms, orchards, vineyards, market gardens and forestry. This does not include workplaces solely processing or storing agricultural products.

"*appropriate training*" (in addition to the competency units RTC3704A and RTC3705A or equivalent in the on-farm safe use and handling of the fumigants mentioned in Schedule 1), means training acceptable to the WorkCover Authority of New South Wales (and that may be provided as part of the existing Australian Qualifications Framework (AQF) Level 3 competency units RTC3704A, RTC3705A or as separate training).

"*controller of premises*" and "*fumigant*" have the same meaning as in the Occupational Health and Safety Act 2000 and Occupational Health and Safety Regulation 2001.

## 4. Exemption

Fumigant users specified in Schedule 1 are exempt from clauses 270 (1) and (2) of the Occupational Health and Safety Regulation 2001, subject to the conditions specified in Schedule 2.

## SCHEDULE 1

1. Users of the fumigants aluminium phosphide tablets by hand and chloropicrin by pressurised fumigation machine to control stored grain, invertebrate and vertebrate pests for on-farm use within the rural industry.
2. This exemption does not apply to fumigant users who use fumigants in a trade or business as a service to the rural industry.
3. Note: aluminium phosphide tablets produce phosphine gas.

## SCHEDULE 2

1. The controller of premises where the fumigants are used must:
  - a. ensure that the fumigants are only used by persons authorised by the controller of premises
  - b. meet the requirements of the Pesticides Regulation 1995
  - c. have attained a qualification issued in accordance with Level 3 of the Australian Qualifications Framework (AQF) certifying that the competency units RTC3704A, RTC3705A have been achieved
  - d. obtain appropriate training in addition to the competency units RTC3704A and RTC3705A in the on-farm safe use and handling of the fumigants referred to in Schedule 1
  - e. instruct the persons authorised by the controller of premises and referred to in 1. a. of Schedule 2 in the safe use of the fumigants, and ensure that any risks arising from the hazards identified in accordance with such use have been assessed and adequately controlled, and those persons are advised of the controls
  - f. be satisfied those persons can be relied upon to use the fumigants without placing the health and safety of themselves or others at risk
  - g. ensure those persons are made aware of the application and limitations of this exemption order.
2. The person so authorised to use the fumigants in accordance with clause 1. a. to Schedule 2 of this exemption must:
  - a. be not less than eighteen (18) years of age
  - b. meet the requirements of the Pesticides Regulation 1995
  - c. have attained a qualification issued in accordance with Level 3 of the Australian Qualifications Framework (AQF) certifying that the competency units RTC3704A, RTC3705A have been achieved
  - d. obtain appropriate training in addition to the competency units RTC3704A and RTC3705A in the on-farm safe use and handling of the fumigants referred to in Schedule 1
  - e. be able to communicate to a level that enables them to perform their duties safely
  - f. observe safe practices at all times while using the fumigants and take action to prevent any person being placed at risk.

## PESTICIDES ACT 1999

## Notice Under Section 48 (4)

NOTICE is hereby given, pursuant to section 48 (4) of the Pesticides Act 1999, that I have granted a Pilot (Pesticide Rating) Licence, particulars of which are stated in the Schedule.

SEAN NUNAN,  
Team Leader,  
Licensing and Registration  
by delegation

## SCHEDULE

## Pilot (Pesticide Rating) Licence

<i>Name and address of licensee</i>	<i>Date of granting of licence</i>
Georgina GOLDSMITH-GRANT PO Box 68 Coleambally NSW 2707	13 May 2011

## POISONS &amp; THERAPEUTIC GOODS ACT 1966

Order Under Clause 175 (1),  
Poisons and Therapeutic Goods Regulation 2008

## Withdrawal of Drug Authority

IN accordance with the provisions of clause 175 (1) of the Poisons and Therapeutic Goods Regulation 2008 an Order has been made on Dr Hazem CHAHOUD, MED0001192319, of Shop 6, Wapengo Street, Bermagui NSW 2546, prohibiting him until further notice, as a medical practitioner from supplying or having possession of drugs of addiction as authorised by clause 101 of the Regulation and issuing a prescription for a drug of addiction as authorised by clause 77 of the Regulation.

This order is to take effect on and from 20 May 2011.

Dated at Sydney, 13 May 2011.

Dr MARY FOLEY  
Director-General  
Department of Health, New South Wales,

## PRACTICE NOTE SC EQ 4

## Supreme Court Equity Division – Corporations List

## Introduction

- 1 This Practice Note relates to the new structure and operation of the Corporations List in the Equity Division.
- 2 All proceedings and applications in the Corporations List (except those in the Corporations Registrar's List) will be case managed by the Corporations List Judge with the aim of achieving a speedy resolution of the real issues in the proceedings. There will also be a Corporations Duty Judge available at all times to hear any urgent applications in Corporations Matters.

## Commencement

- 3 This Practice Note was issued on 5 November 2010 and commences on 8 November 2010. It replaces former Practice Note SC Eq 4 issued on 12 April 2010.



### Application

- 4 This Practice Note applies to new and existing Corporations Matters in the Equity Division.

### Definitions

- 5 In this Practice Note:

*Corporations Judges* means the List Judge and each other Judge of the Equity Division for the time being listed to hear Corporations Matters

*Corporations List* means the List administered by the List Judge

*Corporations Matters* include any proceedings or applications pursuant to or in respect of any matter relating to the Corporations Act 2001 (Cth), the Australian Securities and Investments Commission Act 2001 (Cth), the Cross-Border Insolvency Act 2008 (Cth) or the Supreme Court (Corporations) Rules 1999 and any proceedings or applications relating to other incorporated bodies such as co-operatives and incorporated associations

*List Judge* means the Corporations List Judge

*Corporations Registrar* includes the Registrar in Equity and a Deputy or Assistant Registrar

*Corporations Registrar's List* means the List into which matters referred to in paragraph 11 of this Practice Note are entered

*Rules* means the Supreme Court (Corporations) Rules 1999

*Statutory Demand cases* means applications under section 459G of the Corporations Act 2001 (Cth).

### Corporations Judges

- 6 The List Judge and at least one other Judge of the Equity Division will be listed on a continuing basis to hear Corporations matters exclusively (the Corporations Judges).
- 7 The identity of the Corporations Judges and the dates upon which they are listed to hear Corporations matters will be notified on the Court's Corporations Matters webpage at [www.lawlink.nsw.gov.au/sc](http://www.lawlink.nsw.gov.au/sc) (click on Practice and Procedure on the left-hand side menu and then click the Corporations Matters link).

### Corporations Duty Judge

- 8 A Corporations Judge will be available as the Corporations Duty Judge to deal with urgent applications in Corporations Matters.
- 9 Contact should be made in the first instance with the Associate to the List Judge (or the Acting List Judge in the List Judge's absence) by telephone or email (email is preferable during court hours, as the Associate can deal with emails while in court). The Associate will indicate which Corporations Judge should be approached.

### Entry into the Lists

- 10 All Corporations Matters, except those mentioned in paragraph 11, will be made returnable before the List Judge in the Corporations List on Mondays.
- 11 Statutory Demand cases and matters wholly within the delegated powers of the Registrar under section 13 of the Civil Procedure Act (see Schedule 1 to this Practice Note) will be returnable in the Corporations Registrar's List on any day of the week.

- 12 Any matter to be entered in the Corporations Registrar's List must include the words "Corporations Registrar's List" prominently on the front sheet of any Originating Process or Interlocutory Process.

### Schemes of Arrangement

- 13 In any proposed applications under Part 5.1 of the Corporations Act 2001 and any other matters in which it is considered commercially important to obtain definite hearing dates before filing, contact may be made with the Associate to the List Judge for those dates.

### Process and Affidavits

- 14 The form of Originating Process, Interlocutory Process and affidavits in Corporations Matters are as provided for in the Rules.

### Case Management

- 15 The List Judge will case manage matters in the Corporations List on Monday of each week with the aim of ensuring the speedy resolution of the real issues between the parties. Interlocutory applications will be listed at 9:30 am for the purpose of calling through the matters in that list and, if appropriate, allocating a hearing time on that day before one of the Corporations Judges. Directions will be listed from 10 am.
- 16 When matters in the Corporations List, other than those matters to be heard on Mondays, are ready for the allocation of a hearing date the List Judge will fix the matter for hearing and make the Usual Order for Hearing in Annexure A to Practice Note SC Eq 1 unless the matter would be more efficiently and cost effectively prepared for hearing by making some modifications to the Usual Order for Hearing.
- 17 All matters in the Corporations Registrar's List will be listed on each day of the week at 9.00 am.
- 18 The Court's expectation of Practitioners appearing in Corporations Matters includes that:
- 18.1 Agreement will be reached on a timetable for the preparation of matters for trial and/or mediation and/or reference out and Consent Orders will be handed up during the directions hearing;
  - 18.2 If there is slippage in an agreed timetable, further agreement will be reached without the need for the intervention of the Court and Consent Orders will be filed with the List Judge;
  - 18.3 Requests for Court intervention in relation to timetabling will only be sought rarely when, for good reason, agreement has proved to be impossible;
  - 18.4 Trial Counsel will be briefed at the earliest possible time;
  - 18.5 Careful review of the case will be made as early as practicable for the purpose of informing the Court of its suitability for mediation, for reference out of all or some of the issues, and/or for the use of a single expert or a Court appointed expert or the use of an appropriate concurrent expert evidence process;
  - 18.6 Agreement will be reached on the real issues in dispute between the parties so that a speedy resolution of those issues may be achieved;

- 18.7 Trial Counsel will appear at the directions hearing when the matter is set down for hearing and provide to the Court a considered opinion of the realistic estimate of the time required for trial; and if a stopwatch system for trial is to apply, a considered opinion as to the appropriate allocation of time for evidence and submissions.
- 19 To facilitate the just, quick and cheap resolution of Corporations Matters Consent Orders will be made by the List Judge in Chambers on days other than Monday by application in writing to the List Judge's Associate. When Consent Orders are to be made either in Chambers or in Court varying a timetable, it is imperative that those orders include the vacation of any date for directions hearings or the hearing of interlocutory applications that the parties no longer wish to maintain. If the proceedings settle, it is necessary to have the List Judge make Orders finalizing the litigation, rather than filing Terms or Orders with the Registry. Those orders may also be made by consent in Chambers.
- 20 The Corporations List closes at 12 noon on Friday. Any application to add a matter to the List or remove a matter from the List must be made prior to 12 noon on Friday. Such applications are to be made in writing to the List Judge's Associate.
- 21 Unless otherwise ordered paragraphs 27 to 32 of Practice Note SC Eq 3 apply to discovery in Corporations Matters.
- 22 Unless otherwise ordered paragraphs 33 to 36 of Practice Note SC Eq 3 apply to evidence in Corporations Matters.
- 23 Unless otherwise ordered paragraphs 50 to 53 of Practice Note SC Eq 3 apply to Stopwatch Hearings of Corporations Matters.
- 24 Unless otherwise ordered paragraph 56 of Practice Note SC Eq 3 applies to Proportionate Liability in Corporations Matters.
- 25 Unless otherwise ordered paragraph 62 of Practice Note SC Eq 3 applies to applications for Summary Judgment in Corporations Matters.

#### Statutory Demand cases

- 26 All Statutory Demand cases will be entered into the Corporations Registrar's List for case management, Consent Orders and/or if necessary, referral to the List Judge.
- 27 The parties to a Statutory Demand case must agree on a timetable that makes it ready for hearing promptly after its first return date before the Corporations Registrar.
- 28 A plaintiff in a Statutory Demand case must include in its outline of submissions:
- (a) in a genuine dispute case under section 459H (1) (a), a succinct statement of:
    - (i) its understanding of the basis on which the debt is alleged by the defendant to be owing, due and payable in the amount stated in the demand; and
    - (ii) why that basis is disputed; and
  - (b) in an offsetting claim case under section 459H (1) (b), a succinct statement of:
    - (i) the precise facts and circumstances giving rise to the claim; and
    - (ii) the amount of the claim and the way in which it is calculated.

#### Court Appointment of Liquidators

- 29 The arrangements outlined in Schedule 2 to this Practice Note apply to the appointment of liquidators by the Court.

#### Schemes of Arrangement

30. When making an order under subsection 411 (1) of the Corporations Act 2001 (Cth) the Court will require that the explanatory statement or a document accompanying the explanatory statement prominently display a notice in the following form or to the following effect:

**“IMPORTANT NOTICE ASSOCIATED WITH COURT ORDER UNDER SUBSECTION 411(1) OF CORPORATIONS ACT 2001 (Cth)**

The fact that under subsection 411 (1) of the Corporations Act 2001 (Cth) the Court has ordered that a meeting be convened and has approved the explanatory statement required to accompany the notices of the meeting does not mean that the Court:

- (a) has formed any view as to the merits of the proposed scheme or as to how members/creditors should vote (on this matter members/creditors must reach their own decision); or
- (b) has prepared or is responsible for the content of, the explanatory statement.”

Dated: 5 November 2010.

J. J. SPIGELMAN, A.C.,  
Chief Justice of NSW

#### Related information

- Practice Note SC Gen 1 Supreme Court – Application of Practice Notes
- Practice Note SC Eq 1 Supreme Court Equity Division – Case Management
- Practice Note SC Eq 3 Supreme Court Equity Division – Commercial List and Technology and Construction List
- Practice Note SC Eq 6 Supreme Court Equity Division – Cross Border Insolvency: Cooperation with Foreign Courts or Foreign Representatives
- Corporations Act 2001 (Cth)
- Australian Securities and Investments Commission Act 2001 (Cth),
- Cross-Border Insolvency Act 2008 (Cth)
- Civil Procedure Act 2005
- Uniform Civil Procedure Rules 2005
- Supreme Court (Corporations) Rules 1999

#### Amendment History:

- 5 November 2010: the Practice Note issued on 12 April 2010 is replaced; paragraph 30 is added to Practice Note SC Eq 4.
- 12 April 2010: an amended version of Practice Note SC Eq 4 is issued announcing substantial changes in case management practices with effect from 31 May 2010.
- 11 March 2009: paragraph 32 of Practice Note SC Eq 4 deleted following the commencement of Practice Note SC Eq 6 – Cross Border Insolvency: Cooperation with Foreign Courts or Foreign Representatives.
- 17 October 2008: provisions about remuneration of insolvency practitioners were removed from Practice Note SC Eq 4 following the enactment of the Corporations Amendment (Insolvency) Act 2007 (Cth), facilitating co-operation between courts in light of the Cross-Border Insolvency

- Act 2008 (Cth), and reflecting new arrangements in the Registrar's Corporations List.
- 27 April 2006: Practice Note SC Eq 4 was amended to reflect new arrangements consequent on the assignment of a Judge of the Equity Division to Corporations matters as Corporations Judge on a full-time basis with effect from 1 May 2006
- 16 November 2005: paragraphs 26-30 added to Practice Note SC Eq 4
- 19 October 2005: formal errors corrected
- 17 August 2005: Practice Note SC Eq 4 replaced former Practice Note Nos 111, 117 and 126.

### SCHEDULE 1

#### Registrars' Powers

<i>Applications</i>	<i>Corporations Act 2001</i>
Remuneration of receiver, etc	section 425
Extending the period for a report	section 429 (3)
Leave to proceed against a company under administration (provided the claim against the company is, or includes, a claim for damages for personal injury)	section 440D (1)
Remuneration of an administrator	section 449E (1)
Winding up of accompanying in Insolvency	section 459A
Extending the period for determination of a winding up application	section 459R
Substitution of applicants for winding up	section 465B
Leave to proceed against a company in liquidation (provided the claim against the company is, or includes, a claim for damages for personal injury)	section 471B
Removal of liquidator appointed by the Court (where the application is not opposed)	section 473 (1)
Remuneration of provisional liquidator	section 473 (2)
Remuneration of a liquidator	section 473 (3)
Liquidator's vacancy (where the application is not opposed)	section 473 (3)
Release and deregistration	sections 480 and 481 (1)
Remuneration of a special manager	section 484 (2) (b)
Inspection of books of the company in the winding up by the Court	section 486
Granting of leave to proceed against a company after the passing of a resolution for voluntary winding up	section 500 (2)
Voluntary winding up (on an application to exercise the power of the Court under section 486)	section 511
Destruction of books	section 542 (3)
Examination of persons about corporations	section 596A, 596B and 596F
Examination of persons concerned with corporations (except subsection (15))	section 597

- Reinstatement (where the originating process by which the application is made has been served on ASIC and not opposed by ASIC) section 601AH (2)
- Ordering security for costs that may be payable by a plaintiff corporation section 1335

### SCHEDULE 2

#### Court Appointment of Liquidators

The Registrar maintains a list of registered official liquidators who have consented in writing to accept all appointments as liquidator made by the Court. This list is sorted alphabetically by firm for liquidators located in metropolitan Sydney, and by individuals located in regional centres;

The plaintiff in winding-up proceedings may nominate for appointment a registered official liquidator whose name appears in the Court's list. A nomination is effected by filing with the originating process a consent in Form 8 of the Rules, signed by the nominee, certifying that he or she is not aware of any conflict of interest or duty and making proper disclosure of fee rates, and serving it in accordance with Rule 5.5 (3) (b);

The Court appoints the plaintiff's nominee in the normal case, but is not obliged to do so. An obvious ground for the Court declining to appoint the plaintiff's nominee is that the Court considers there is an actual or potential conflict between the duties of a liquidator and the nominee's personal interest or some other duty (for example, a person who has acted as receiver and manager of the company for a secured creditor will almost never be appointed liquidator);

Unless the consent in proper form of a registered official liquidator whose name appears in the Court's list is filed with the originating process for winding up, the Registry will select a liquidator by rotation from the Court's list. The plaintiff must obtain the consent in proper form of the liquidator selected by the Court, and file and serve that consent in accordance with Rule 5.5 (3);

If the liquidator declines to consent to the appointment (which the liquidator may do, after having given his or her consent to accept all court appointments, only on grounds such as conflict of interest), the plaintiff must:

Nominate a registered official liquidator, whose name appears on the Court's list, by filing and serving the liquidator's consent in accordance with Rule 5.5 (3); or approach the Registry for selection of another liquidator by rotation, and then file and serve that liquidator's consent in accordance with Rule 5.5 (3).

### RETENTION OF TITLE

HER Excellency the Governor, by deputation of Her Majesty the Queen, has been pleased to approve of the retention of the title "Honourable" by former Justice Murray Herbert TOBIAS, AM, RFD, following his retirement from office on 26 March 2011.



## PROPERTY, STOCK AND BUSINESS AGENTS ACT 2002

## Notification under Section 98(1)(B)

I, PAUL HOLLIS, Manager, Strategy and Resources, as delegate of the Director-General, give notice, under section 98(1)(b) of the Property, Stock and Business Agents Act 2002, that the licensees specified in Column One of the Schedule, hold in an account kept at the authorised deposit-taking institution specified in Column Two of the Schedule, the amount of money specified in Column Three of the Schedule, for or on behalf of the person specified in Column Four of the Schedule.

If the money is not paid out of the trust account in which it is held within three months after the date of publication of this notice in the *New South Wales Government Gazette*, the person holding the money will be required to pay it to the Director-General.

PAUL HOLLIS,  
Manager,  
Strategy and Resources,  
NSW Fair Trading,  
Department of Finance and Services  
(Delegate of the Director-General)

## SCHEDULE

<i>Name of Licensee (Column One)</i>	<i>Name of authorised deposit taking institution (Column Two)</i>	<i>Amount (Column Three)</i>	<i>Name of person money is held for or on behalf of (Column Four)</i>
BATES, Gregg Nicol	Commonwealth Bank	\$150.00	unknown
BAUER FAMILY HOLDINGS PTY LTD	Macquarie Bank Limited	less than \$10.00	Hynes
BAUER FAMILY HOLDINGS PTY LTD	Macquarie Bank Limited	less than \$10.00	unknown
BAUER FAMILY HOLDINGS PTY LTD	Macquarie Bank Limited	less than \$10.00	Blandford & Young
BAUER FAMILY HOLDINGS PTY LTD	Macquarie Bank Limited	less than \$10.00	unknown
BAUER FAMILY HOLDINGS PTY LTD	Macquarie Bank Limited	less than \$10.00	unknown
BAUER FAMILY HOLDINGS PTY LTD	Macquarie Bank Limited	less than \$10.00	Morris
BAUER FAMILY HOLDINGS PTY LTD	Macquarie Bank Limited	less than \$10.00	Mordechai
BAUER FAMILY HOLDINGS PTY LTD	Macquarie Bank Limited	less than \$10.00	Fletcher & Lara
BAUER FAMILY HOLDINGS PTY LTD	Macquarie Bank Limited	less than \$10.00	Simpson & Ryals
BAUER FAMILY HOLDINGS PTY LTD	Macquarie Bank Limited	less than \$10.00	unknown
BAUER FAMILY HOLDINGS PTY LTD	Macquarie Bank Limited	less than \$10.00	Cortes
BAUER FAMILY HOLDINGS PTY LTD	Macquarie Bank Limited	less than \$10.00	Simpson & McBride
BAUER FAMILY HOLDINGS PTY LTD	Macquarie Bank Limited	less than \$10.00	Gould & Dickerson
BAUER FAMILY HOLDINGS PTY LTD	Macquarie Bank Limited	less than \$10.00	Watt
BAUER FAMILY HOLDINGS PTY LTD	Macquarie Bank Limited	less than \$10.00	Logan Courtman

<i>Name of Licensee (Column One)</i>	<i>Name of authorised deposit taking institution (Column Two)</i>	<i>Amount (Column Three)</i>	<i>Name of person money is held for or on behalf of (Column Four)</i>
BAUER FAMILY HOLDINGS PTY LTD	Macquarie Bank Limited	less than \$10.00	Chen
BAUER FAMILY HOLDINGS PTY LTD	Macquarie Bank Limited	less than \$10.00	Quilter
BAUER FAMILY HOLDINGS PTY LTD	Macquarie Bank Limited	less than \$10.00	Irwin
BAUER FAMILY HOLDINGS PTY LTD	Macquarie Bank Limited	less than \$10.00	Fester
BAUER FAMILY HOLDINGS PTY LTD	Macquarie Bank Limited	less than \$10.00	Ormond & Bailey
BAUER FAMILY HOLDINGS PTY LTD	Macquarie Bank Limited	less than \$10.00	Wairoa & O'Connor
BAUER FAMILY HOLDINGS PTY LTD	Macquarie Bank Limited	less than \$10.00	Petra Steiner
BAUER FAMILY HOLDINGS PTY LTD	Macquarie Bank Limited	less than \$10.00	Abbott
BAUER FAMILY HOLDINGS PTY LTD	Macquarie Bank Limited	less than \$10.00	Michael Bade
BAUER FAMILY HOLDINGS PTY LTD	Macquarie Bank Limited	less than \$10.00	Emma
BAUER FAMILY HOLDINGS PTY LTD	Macquarie Bank Limited	less than \$20.00	O'Brien & Blower
BAUER FAMILY HOLDINGS PTY LTD	Macquarie Bank Limited	less than \$20.00	McPherson
BAUER FAMILY HOLDINGS PTY LTD	Macquarie Bank Limited	less than \$20.00	Cheyne
BAUER FAMILY HOLDINGS PTY LTD	Macquarie Bank Limited	less than \$30.00	Furber & Didier
BAUER FAMILY HOLDINGS PTY LTD	Macquarie Bank Limited	less than \$30.00	unknown
BAUER FAMILY HOLDINGS PTY LTD	Macquarie Bank Limited	less than \$30.00	unknown
BAUER FAMILY HOLDINGS PTY LTD	Macquarie Bank Limited	less than \$30.00	Jackson
BAUER FAMILY HOLDINGS PTY LTD	Macquarie Bank Limited	less than \$40.00	Armstrong
BAUER FAMILY HOLDINGS PTY LTD	Macquarie Bank Limited	less than \$50.00	Patterson & Clarke
BAUER FAMILY HOLDINGS PTY LTD	Macquarie Bank Limited	less than \$50.00	Glenayr & Matsura
BAUER FAMILY HOLDINGS PTY LTD	Macquarie Bank Limited	\$50.00	unknown
BAUER FAMILY HOLDINGS PTY LTD	Macquarie Bank Limited	\$58.15	Bauer
BAUER FAMILY HOLDINGS PTY LTD	Macquarie Bank Limited	\$60.00	unknown

<i>Name of Licensee (Column One)</i>	<i>Name of authorised deposit taking institution (Column Two)</i>	<i>Amount (Column Three)</i>	<i>Name of person money is held for or on behalf of (Column Four)</i>
BAUER FAMILY HOLDINGS PTY LTD	Macquarie Bank Limited	\$76.45	Bradford
BAUER FAMILY HOLDINGS PTY LTD	Macquarie Bank Limited	\$82.85	Doncaster & Coe
BAUER FAMILY HOLDINGS PTY LTD	Macquarie Bank Limited	\$87.62	unknown
BAUER FAMILY HOLDINGS PTY LTD	Macquarie Bank Limited	\$105.25	Angus Price
BAUER FAMILY HOLDINGS PTY LTD	Macquarie Bank Limited	\$114.30	Grundy
BAUER FAMILY HOLDINGS PTY LTD	Macquarie Bank Limited	\$120.00	unknown
BAUER FAMILY HOLDINGS PTY LTD	Macquarie Bank Limited	\$127.50	unknown
BAUER FAMILY HOLDINGS PTY LTD	Macquarie Bank Limited	\$136.45	Susan Kreig
BAUER FAMILY HOLDINGS PTY LTD	Macquarie Bank Limited	\$140.00	unknown
BAUER FAMILY HOLDINGS PTY LTD	Macquarie Bank Limited	\$140.00	Feleg
BAUER FAMILY HOLDINGS PTY LTD	Macquarie Bank Limited	\$148.55	Roscoe & Hyland
BAUER FAMILY HOLDINGS PTY LTD	Macquarie Bank Limited	\$150.00	unknown
BAUER FAMILY HOLDINGS PTY LTD	Macquarie Bank Limited	\$160.00	unknown
BAUER FAMILY HOLDINGS PTY LTD	Macquarie Bank Limited	\$165.00	unknown
BAUER FAMILY HOLDINGS PTY LTD	Macquarie Bank Limited	\$165.00	unknown
BAUER FAMILY HOLDINGS PTY LTD	Macquarie Bank Limited	\$166.45	Roscoe & Crittenden
BAUER FAMILY HOLDINGS PTY LTD	Macquarie Bank Limited	\$175.00	unknown
BAUER FAMILY HOLDINGS PTY LTD	Macquarie Bank Limited	\$200.00	Witnall
BAUER FAMILY HOLDINGS PTY LTD	Macquarie Bank Limited	\$205.70	Noble
BAUER FAMILY HOLDINGS PTY LTD	Macquarie Bank Limited	\$210.00	unknown
BAUER FAMILY HOLDINGS PTY LTD	Macquarie Bank Limited	\$217.15	Bradford
BAUER FAMILY HOLDINGS PTY LTD	Macquarie Bank Limited	\$217.15	Mercer
BAUER FAMILY HOLDINGS PTY LTD	Macquarie Bank Limited	\$220.00	Eric Agersakis

<i>Name of Licensee (Column One)</i>	<i>Name of authorised deposit taking institution (Column Two)</i>	<i>Amount (Column Three)</i>	<i>Name of person money is held for or on behalf of (Column Four)</i>
BAUER FAMILY HOLDINGS PTY LTD	Macquarie Bank Limited	\$222.85	Talbert
BAUER FAMILY HOLDINGS PTY LTD	Macquarie Bank Limited	\$235.00	Hardy
BAUER FAMILY HOLDINGS PTY LTD	Macquarie Bank Limited	\$250.00	unknown
BAUER FAMILY HOLDINGS PTY LTD	Macquarie Bank Limited	\$250.00	unknown
BAUER FAMILY HOLDINGS PTY LTD	Macquarie Bank Limited	\$250.00	unknown
BAUER FAMILY HOLDINGS PTY LTD	Macquarie Bank Limited	\$250.00	unknown
BAUER FAMILY HOLDINGS PTY LTD	Macquarie Bank Limited	\$270.00	unknown
BAUER FAMILY HOLDINGS PTY LTD	Macquarie Bank Limited	\$280.00	unknown
BAUER FAMILY HOLDINGS PTY LTD	Macquarie Bank Limited	\$285.10	Alex Thorpe
BAUER FAMILY HOLDINGS PTY LTD	Macquarie Bank Limited	\$289.30	Hornsey
BAUER FAMILY HOLDINGS PTY LTD	Macquarie Bank Limited	\$300.00	unknown
BAUER FAMILY HOLDINGS PTY LTD	Macquarie Bank Limited	\$300.00	Hayes
BAUER FAMILY HOLDINGS PTY LTD	Macquarie Bank Limited	\$300.00	Consett & James
BAUER FAMILY HOLDINGS PTY LTD	Macquarie Bank Limited	\$308.55	unknown
BAUER FAMILY HOLDINGS PTY LTD	Macquarie Bank Limited	\$310.00	Macdonald
BAUER FAMILY HOLDINGS PTY LTD	Macquarie Bank Limited	\$330.00	unknown
BAUER FAMILY HOLDINGS PTY LTD	Macquarie Bank Limited	\$345.00	unknown
BAUER FAMILY HOLDINGS PTY LTD	Macquarie Bank Limited	\$349.55	Poate & Zilbovitz
BAUER FAMILY HOLDINGS PTY LTD	Macquarie Bank Limited	\$350.00	unknown
BAUER FAMILY HOLDINGS PTY LTD	Macquarie Bank Limited	\$361.25	Jakobsen
BAUER FAMILY HOLDINGS PTY LTD	Macquarie Bank Limited	\$365.00	unknown
BAUER FAMILY HOLDINGS PTY LTD	Macquarie Bank Limited	\$375.00	Hiller
BAUER FAMILY HOLDINGS PTY LTD	Macquarie Bank Limited	\$380.00	unknown

<i>Name of Licensee (Column One)</i>	<i>Name of authorised deposit taking institution (Column Two)</i>	<i>Amount (Column Three)</i>	<i>Name of person money is held for or on behalf of (Column Four)</i>
BAUER FAMILY HOLDINGS PTY LTD	Macquarie Bank Limited	\$390.00	Edward & Mansour
BAUER FAMILY HOLDINGS PTY LTD	Macquarie Bank Limited	\$400.00	unknown
BAUER FAMILY HOLDINGS PTY LTD	Macquarie Bank Limited	\$400.00	unknown
BAUER FAMILY HOLDINGS PTY LTD	Macquarie Bank Limited	\$400.00	Hughes
BAUER FAMILY HOLDINGS PTY LTD	Macquarie Bank Limited	\$410.00	Hutton/Schroeder
BAUER FAMILY HOLDINGS PTY LTD	Macquarie Bank Limited	\$414.30	Francis & Cootes
BAUER FAMILY HOLDINGS PTY LTD	Macquarie Bank Limited	\$420.00	unknown
BAUER FAMILY HOLDINGS PTY LTD	Macquarie Bank Limited	\$420.00	unknown
BAUER FAMILY HOLDINGS PTY LTD	Macquarie Bank Limited	\$430.00	unknown
BAUER FAMILY HOLDINGS PTY LTD	Macquarie Bank Limited	\$430.00	unknown
BAUER FAMILY HOLDINGS PTY LTD	Macquarie Bank Limited	\$480.00	unknown
BAUER FAMILY HOLDINGS PTY LTD	Macquarie Bank Limited	\$500.00	Britton
BAUER FAMILY HOLDINGS PTY LTD	Macquarie Bank Limited	\$539.40	Essilor
BAUER FAMILY HOLDINGS PTY LTD	Macquarie Bank Limited	\$540.00	Uri Schwarz
BAUER FAMILY HOLDINGS PTY LTD	Macquarie Bank Limited	\$549.86	unknown
BAUER FAMILY HOLDINGS PTY LTD	Macquarie Bank Limited	\$600.00	unknown
BAUER FAMILY HOLDINGS PTY LTD	Macquarie Bank Limited	\$620.00	unknown
BAUER FAMILY HOLDINGS PTY LTD	Macquarie Bank Limited	\$680.00	Olivia Tahaney
BAUER FAMILY HOLDINGS PTY LTD	Macquarie Bank Limited	\$739.60	Caroline Shapely
BAUER FAMILY HOLDINGS PTY LTD	Macquarie Bank Limited	\$750.00	Murphys
BAUER FAMILY HOLDINGS PTY LTD	Macquarie Bank Limited	\$760.40	unknown
BAUER FAMILY HOLDINGS PTY LTD	Macquarie Bank Limited	\$864.90	Melinda Wilcox
BAUER FAMILY HOLDINGS PTY LTD	Macquarie Bank Limited	\$870.00	unknown

<i>Name of Licensee (Column One)</i>	<i>Name of authorised deposit taking institution (Column Two)</i>	<i>Amount (Column Three)</i>	<i>Name of person money is held for or on behalf of (Column Four)</i>
BAUER FAMILY HOLDINGS PTY LTD	Macquarie Bank Limited	\$1,000.00	unknown
BAUER FAMILY HOLDINGS PTY LTD	Macquarie Bank Limited	\$1,083.33	unknown
BAUER FAMILY HOLDINGS PTY LTD	Macquarie Bank Limited	\$1,100.00	unknown
BAUER FAMILY HOLDINGS PTY LTD	Macquarie Bank Limited	\$1,694.65	Dutruc & Humphreys
BAUER FAMILY HOLDINGS PTY LTD	Macquarie Bank Limited	\$1,760.00	unknown
BROWN, Lisa Jane	National Australia Bank Limited	less than \$10.00	Roberson
BROWN, Lisa Jane	National Australia Bank Limited	less than \$10.00	Lyons
BROWN, Lisa Jane	National Australia Bank Limited	less than \$10.00	Goldthorpe
BROWN, Lisa Jane	National Australia Bank Limited	less than \$10.00	Stephen
BROWN, Lisa Jane	National Australia Bank Limited	less than \$10.00	Chan
BROWN, Lisa Jane	National Australia Bank Limited	less than \$10.00	Smith
BROWN, Lisa Jane	National Australia Bank Limited	less than \$10.00	Bellamy
BROWN, Lisa Jane	National Australia Bank Limited	less than \$10.00	Mariud
BROWN, Lisa Jane	National Australia Bank Limited	less than \$10.00	Marlow
BROWN, Lisa Jane	National Australia Bank Limited	less than \$10.00	Jaudzemis
BROWN, Lisa Jane	National Australia Bank Limited	less than \$10.00	Valencia
BROWN, Lisa Jane	National Australia Bank Limited	less than \$10.00	Hiigs & Wooden
BROWN, Lisa Jane	National Australia Bank Limited	less than \$10.00	Lyons
BROWN, Lisa Jane	National Australia Bank Limited	less than \$10.00	Carruthers
BROWN, Lisa Jane	National Australia Bank Limited	less than \$10.00	Wickson
BROWN, Lisa Jane	National Australia Bank Limited	less than \$10.00	Potter
BROWN, Lisa Jane	National Australia Bank Limited	less than \$10.00	Schmich
BROWN, Lisa Jane	National Australia Bank Limited	less than \$10.00	Leonard



<i>Name of Licensee (Column One)</i>	<i>Name of authorised deposit taking institution (Column Two)</i>	<i>Amount (Column Three)</i>	<i>Name of person money is held for or on behalf of (Column Four)</i>
BROWN, Lisa Jane	National Australia Bank Limited	less than \$10.00	Ellem
BROWN, Lisa Jane	National Australia Bank Limited	less than \$20.00	Kent
BROWN, Lisa Jane	National Australia Bank Limited	less than \$20.00	Gould
BROWN, Lisa Jane	National Australia Bank Limited	less than \$20.00	Sewell
BROWN, Lisa Jane	National Australia Bank Limited	less than \$20.00	unknown
BROWN, Lisa Jane	National Australia Bank Limited	less than \$20.00	Coutts
BROWN, Lisa Jane	National Australia Bank Limited	less than \$20.00	Weideman
BROWN, Lisa Jane	National Australia Bank Limited	less than \$20.00	Ellis & Francis
BROWN, Lisa Jane	National Australia Bank Limited	less than \$20.00	Austin
BROWN, Lisa Jane	National Australia Bank Limited	less than \$20.00	Anderson
BROWN, Lisa Jane	National Australia Bank Limited	less than \$20.00	Stratford
BROWN, Lisa Jane	National Australia Bank Limited	less than \$20.00	Pallister
BROWN, Lisa Jane	National Australia Bank Limited	less than \$20.00	Felke
BROWN, Lisa Jane	National Australia Bank Limited	less than \$30.00	Moore
BROWN, Lisa Jane	National Australia Bank Limited	less than \$30.00	Scali & Schmetzer
BROWN, Lisa Jane	National Australia Bank Limited	less than \$30.00	Thomson
BROWN, Lisa Jane	National Australia Bank Limited	less than \$30.00	Lyons
BROWN, Lisa Jane	National Australia Bank Limited	less than \$30.00	Clarke
BROWN, Lisa Jane	National Australia Bank Limited	less than \$30.00	Garrard
BROWN, Lisa Jane	National Australia Bank Limited	less than \$30.00	Toole
BROWN, Lisa Jane	National Australia Bank Limited	less than \$30.00	Boyd
BROWN, Lisa Jane	National Australia Bank Limited	less than \$30.00	Halligan
BROWN, Lisa Jane	National Australia Bank Limited	less than \$40.00	unknown

<i>Name of Licensee (Column One)</i>	<i>Name of authorised deposit taking institution (Column Two)</i>	<i>Amount (Column Three)</i>	<i>Name of person money is held for or on behalf of (Column Four)</i>
BROWN, Lisa Jane	National Australia Bank Limited	less than \$40.00	Paramsothi
BROWN, Lisa Jane	National Australia Bank Limited	less than \$40.00	Worthington
BROWN, Lisa Jane	National Australia Bank Limited	less than \$40.00	Baker
BROWN, Lisa Jane	National Australia Bank Limited	less than \$40.00	Sanggaran
BROWN, Lisa Jane	National Australia Bank Limited	less than \$40.00	Taula
BROWN, Lisa Jane	National Australia Bank Limited	less than \$40.00	unknown
BROWN, Lisa Jane	National Australia Bank Limited	less than \$40.00	Trotman
BROWN, Lisa Jane	National Australia Bank Limited	less than \$40.00	unknown
BROWN, Lisa Jane	National Australia Bank Limited	less than \$50.00	Hickford
BROWN, Lisa Jane	National Australia Bank Limited	less than \$50.00	Jones
BROWN, Lisa Jane	National Australia Bank Limited	less than \$50.00	Bellamy
BROWN, Lisa Jane	National Australia Bank Limited	less than \$50.00	Ellis
BROWN, Lisa Jane	National Australia Bank Limited	less than \$50.00	Barton
BROWN, Lisa Jane	National Australia Bank Limited	less than \$50.00	Hutchinson
BROWN, Lisa Jane	National Australia Bank Limited	less than \$50.00	unknown
BROWN, Lisa Jane	National Australia Bank Limited	\$50.00	Fenwick
BROWN, Lisa Jane	National Australia Bank Limited	\$50.00	Brown
BROWN, Lisa Jane	National Australia Bank Limited	\$53.57	Wong
BROWN, Lisa Jane	National Australia Bank Limited	\$57.14	Andrew
BROWN, Lisa Jane	National Australia Bank Limited	\$60.00	B Ingram
BROWN, Lisa Jane	National Australia Bank Limited	\$64.29	Fabre
BROWN, Lisa Jane	National Australia Bank Limited	\$65.00	Kemp
BROWN, Lisa Jane	National Australia Bank Limited	\$70.00	Walding

<i>Name of Licensee (Column One)</i>	<i>Name of authorised deposit taking institution (Column Two)</i>	<i>Amount (Column Three)</i>	<i>Name of person money is held for or on behalf of (Column Four)</i>
BROWN, Lisa Jane	National Australia Bank Limited	\$72.86	Simpson
BROWN, Lisa Jane	National Australia Bank Limited	\$80.00	Kujus
BROWN, Lisa Jane	National Australia Bank Limited	\$80.00	Hamilton
BROWN, Lisa Jane	National Australia Bank Limited	\$84.00	Wright
BROWN, Lisa Jane	National Australia Bank Limited	\$85.70	Howitt
BROWN, Lisa Jane	National Australia Bank Limited	\$90.00	Howard
BROWN, Lisa Jane	National Australia Bank Limited	\$91.74	Zacka
BROWN, Lisa Jane	National Australia Bank Limited	\$96.43	Bax
BROWN, Lisa Jane	National Australia Bank Limited	\$100.00	Doven
BROWN, Lisa Jane	National Australia Bank Limited	\$105.00	Taite
BROWN, Lisa Jane	National Australia Bank Limited	\$105.00	Sheppard
BROWN, Lisa Jane	National Australia Bank Limited	\$107.14	Stokes
BROWN, Lisa Jane	National Australia Bank Limited	\$107.50	White
BROWN, Lisa Jane	National Australia Bank Limited	\$110.00	Handy
BROWN, Lisa Jane	National Australia Bank Limited	\$114.29	Fernandez
BROWN, Lisa Jane	National Australia Bank Limited	\$114.30	Sanders
BROWN, Lisa Jane	National Australia Bank Limited	\$115.00	Wilson
BROWN, Lisa Jane	National Australia Bank Limited	\$120.00	Honeysett
BROWN, Lisa Jane	National Australia Bank Limited	\$120.00	Linsell
BROWN, Lisa Jane	National Australia Bank Limited	\$120.00	Connell
BROWN, Lisa Jane	National Australia Bank Limited	\$120.00	Feeney
BROWN, Lisa Jane	National Australia Bank Limited	\$120.00	Fristch
BROWN, Lisa Jane	National Australia Bank Limited	\$127.14	Donderewicz

<i>Name of Licensee (Column One)</i>	<i>Name of authorised deposit taking institution (Column Two)</i>	<i>Amount (Column Three)</i>	<i>Name of person money is held for or on behalf of (Column Four)</i>
BROWN, Lisa Jane	National Australia Bank Limited	\$130.00	O'Connor
BROWN, Lisa Jane	National Australia Bank Limited	\$130.00	Back
BROWN, Lisa Jane	National Australia Bank Limited	\$130.01	Southwell
BROWN, Lisa Jane	National Australia Bank Limited	\$132.86	unknown
BROWN, Lisa Jane	National Australia Bank Limited	\$135.00	Hawker
BROWN, Lisa Jane	National Australia Bank Limited	\$135.00	Atkinson
BROWN, Lisa Jane	National Australia Bank Limited	\$140.00	Colley
BROWN, Lisa Jane	National Australia Bank Limited	\$141.43	Tangon
BROWN, Lisa Jane	National Australia Bank Limited	\$142.86	Towney
BROWN, Lisa Jane	National Australia Bank Limited	\$145.00	Lewis
BROWN, Lisa Jane	National Australia Bank Limited	\$145.71	Burgess & McGraw
BROWN, Lisa Jane	National Australia Bank Limited	\$150.00	Wrenford
BROWN, Lisa Jane	National Australia Bank Limited	\$150.00	Bourke
BROWN, Lisa Jane	National Australia Bank Limited	\$150.00	Curran
BROWN, Lisa Jane	National Australia Bank Limited	\$150.00	Miller
BROWN, Lisa Jane	National Australia Bank Limited	\$154.29	Carey
BROWN, Lisa Jane	National Australia Bank Limited	\$155.00	unknown
BROWN, Lisa Jane	National Australia Bank Limited	\$155.00	Mifsud
BROWN, Lisa Jane	National Australia Bank Limited	\$156.78	Argyle Housing
BROWN, Lisa Jane	National Australia Bank Limited	\$168.86	Mulcahy
BROWN, Lisa Jane	National Australia Bank Limited	\$170.00	Large
BROWN, Lisa Jane	National Australia Bank Limited	\$170.00	Job
BROWN, Lisa Jane	National Australia Bank Limited	\$170.00	Hession

<i>Name of Licensee (Column One)</i>	<i>Name of authorised deposit taking institution (Column Two)</i>	<i>Amount (Column Three)</i>	<i>Name of person money is held for or on behalf of (Column Four)</i>
BROWN, Lisa Jane	National Australia Bank Limited	\$172.15	Sutton
BROWN, Lisa Jane	National Australia Bank Limited	\$183.17	Veivers
BROWN, Lisa Jane	National Australia Bank Limited	\$185.00	Holden
BROWN, Lisa Jane	National Australia Bank Limited	\$185.92	Hannan
BROWN, Lisa Jane	National Australia Bank Limited	\$189.98	Halligan
BROWN, Lisa Jane	National Australia Bank Limited	\$190.00	Quarmby
BROWN, Lisa Jane	National Australia Bank Limited	\$190.00	Gay
BROWN, Lisa Jane	National Australia Bank Limited	\$200.00	E Camilleri
BROWN, Lisa Jane	National Australia Bank Limited	\$223.20	R Day
BROWN, Lisa Jane	National Australia Bank Limited	\$230.00	Draper
BROWN, Lisa Jane	National Australia Bank Limited	\$230.29	Priestly
BROWN, Lisa Jane	National Australia Bank Limited	\$240.00	Scott
BROWN, Lisa Jane	National Australia Bank Limited	\$240.00	Kennedy
BROWN, Lisa Jane	National Australia Bank Limited	\$240.00	Bell
BROWN, Lisa Jane	National Australia Bank Limited	\$256.43	Bathgate
BROWN, Lisa Jane	National Australia Bank Limited	\$260.00	Fowles
BROWN, Lisa Jane	National Australia Bank Limited	\$270.00	Gordon
BROWN, Lisa Jane	National Australia Bank Limited	\$310.00	Tinning
BROWN, Lisa Jane	National Australia Bank Limited	\$320.00	Gerhard
BROWN, Lisa Jane	National Australia Bank Limited	\$320.00	Morris & Bouffler
BROWN, Lisa Jane	National Australia Bank Limited	\$327.86	Larner
BROWN, Lisa Jane	National Australia Bank Limited	\$330.00	Gallo
BROWN, Lisa Jane	National Australia Bank Limited	\$340.00	Hoenysett

<i>Name of Licensee (Column One)</i>	<i>Name of authorised deposit taking institution (Column Two)</i>	<i>Amount (Column Three)</i>	<i>Name of person money is held for or on behalf of (Column Four)</i>
BROWN, Lisa Jane	National Australia Bank Limited	\$350.00	Marmont
BROWN, Lisa Jane	National Australia Bank Limited	\$420.00	Bell
BROWN, Lisa Jane	National Australia Bank Limited	\$420.00	Sainsbury
BROWN, Lisa Jane	National Australia Bank Limited	\$420.00	Crothers
BROWN, Lisa Jane	National Australia Bank Limited	\$440.00	Clarke
BROWN, Lisa Jane	National Australia Bank Limited	\$450.00	McLauchlin
BROWN, Lisa Jane	National Australia Bank Limited	\$520.00	Crowe
BROWN, Lisa Jane	National Australia Bank Limited	\$525.00	Wesley
BROWN, Lisa Jane	National Australia Bank Limited	\$550.00	Viski
BROWN, Lisa Jane	National Australia Bank Limited	\$550.00	Chalmers
BROWN, Lisa Jane	National Australia Bank Limited	\$960.00	Horwood
BROWN, Lisa Jane	National Australia Bank Limited	\$1,256.67	Parkinson
C H REAL ESTATE PTY LIMITED	National Australia Bank Limited	\$50.00	unknown
DONNELLY, Martin Dominic	ANZ	less than \$10.00	Francesco & Carol Geranio
DONNELLY, Martin Dominic	ANZ	less than \$10.00	Nicole & Samual Reed
DONNELLY, Martin Dominic	ANZ	less than \$50.00	Deluxe Son-Ray Blinds
DONNELLY, Martin Dominic	ANZ	\$52.23	G & E Tawadrous
DONNELLY, Martin Dominic	ANZ	\$100.00	Campbelltown Washing Machine
DONNELLY, Martin Dominic	ANZ	\$111.45	Coralie Tuffy & Christopher Pennington
DONNELLY, Martin Dominic	ANZ	\$188.55	Peter Nussbaumer
DONNELLY, Martin Dominic	ANZ	\$200.00	Doorey
DONNELLY, Martin Dominic	ANZ	\$228.55	Mrs Loris Coffin
DONNELLY, Martin Dominic	ANZ	\$297.00	Troy Erskine Plumbing Services
DONNELLY, Martin Dominic	ANZ	\$329.95	Laa-Sin, Dania & Josue Perez
DONNELLY, Martin Dominic	ANZ	\$382.00	AK & D Cleaning
DONNELLY, Martin Dominic	ANZ	\$500.00	Comello Holdings
DONNELLY, Martin Dominic	ANZ	\$ 568.75	Perkovich



<i>Name of Licensee (Column One)</i>	<i>Name of authorised deposit taking institution (Column Two)</i>	<i>Amount (Column Three)</i>	<i>Name of person money is held for or on behalf of (Column Four)</i>
DONNELLY, Martin Dominic	ANZ	\$582.50	Mr Lopez
DONNELLY, Martin Dominic	ANZ	\$662.50	Theo Nellis
DONNELLY, Martin Dominic	ANZ	\$692.50	The Estate of the late K A Palfrey
DONNELLY, Martin Dominic	ANZ	\$700.00	M Beeman
DONNELLY, Martin Dominic	ANZ	\$812.50	Liu
DONNELLY, Martin Dominic	ANZ	\$872.50	Naaganoor
DONNELLY, Martin Dominic	ANZ	\$937.50	Wong & Chung
DONNELLY, Martin Dominic	ANZ	\$1,562.50	Mr & Mrs Bleadsdale

# PRIVATE ADVERTISEMENTS

## COUNCIL NOTICES

### BATHURST REGIONAL COUNCIL

Roads Act 1993

Naming of Roads

NOTICE is hereby given that Bathurst Regional Council, in pursuance of section 162 of the Roads Act 1993, has named the roads as follows:

<i>New street name</i>	<i>Location</i>
Cobb Avenue	For the new road to be created by the subdivision of Lot 224, DP 1137628 off Darwin Drive in the suburb of Llanarth.
Freeman Circuit	For the new road to be created by the subdivision of Lot 224, DP 1137628 off Darwin Drive in the suburb of Llanarth.
Halsted Street	For the street formerly known as Halstead in the village of Eglinton (correction of spelling).
Hargraves Place	For the existing cul-de-sac off McBrien Drive in the suburb of Kelso.
Icely Street	For the new street on the eastern side of the intersection of Cox Lane, Hamilton Street and Loren Street, in the village of Eglinton.
Tweed Parade	For the existing road between McBrien Drive and Hughes Street in the suburb of Kelso.

Authorised by resolution of the Council on 17 June 2009 (Halsted), 16 June 2010 (Cobb, Freeman, Hargraves, Tweed) and 16 March 2011 (Icely). DAVID SHERLEY, General Manager, Bathurst Regional Council, Private Mail Bag 17, Bathurst NSW 2795. [5857]

### BATHURST REGIONAL COUNCIL

Roads Act 1993, Section 162

Naming of Public Roads

ERRATUM

NOTICE is hereby given that Bathurst Regional Council, in pursuance of section 162 of the Roads Act 1993, has made the following road name corrections:

- the name Acer Place as advertised in the *Government Gazette* of 20 October 1995 is incorrect. The correct name for the road is "Acer Close".
- The name Coolabah Court as advertised in the *Government Gazette* of 9 August 2002 is incorrect. The correct name for the road is "Coolabah Close".
- the name Marriot Avenue as advertised in the *Government Gazette* of 19 October 2001 is incorrect. The correct name for the road is "Marriott Avenue".
- the name Tom Place as advertised in the *Government Gazette* of 11 December 1998 is incorrect. The correct name for the road is "Tom Close". [5858]

### CAMPBELLTOWN CITY COUNCIL

Roads Act 1993, Section 16

Declaration of Land as Public Road

NOTICE is hereby given pursuant to section 16 of the Roads Act 1993 that the land described in the Schedule below is dedicated to the public as road. PAUL TOSI, General Manager, Campbelltown City Council, PO Box 57, Campbelltown NSW 2560.

#### SCHEDULE

All those pieces or parcels of land described as 'Lane' being 6.1 wide forming part of the land remaining comprised in Certificate of Title Volume 785, Folio 226, at Ingleburn in the State of New South Wales.

Note: (1) On dedication, title for the land will remain vested in Campbelltown City Council as operational land. [5859]

### THE HILLS SHIRE COUNCIL

PUBLIC NOTICE

Proposed LATM Scheme – Harrington Avenue, Castle Hill

PURSUANT to section 116 of the Roads Act 1993, Council proposes to introduce a Local Area Traffic Management Scheme on Harrington Avenue, Castle Hill, between Wrights Road and St Pauls Avenue.

The scheme involves the installation of a series of low profile Speed Humps along the street to resolve issues regarding vehicular speed and pedestrian safety.

Any person wishing to comment regarding this matter can do so by writing to the General Manager of The Hills Shire Council. Submissions should be received within 28 days of the date of this notice to the following address. Submissions can also be lodged via Councils website at [www.thehills.nsw.gov.au](http://www.thehills.nsw.gov.au) under "Online Services – Customer E-requests".

General Manager,  
The Hills Shire Council,  
Attn: Traffic Engineer,  
PO Box 75,  
Castle Hill NSW 1765

Further information can be obtained by contacting Council's Traffic Engineer, Mr M. Doyle, on (02) 9843 0243. [5860]

### LAKE MACQUARIE CITY COUNCIL

Naming of Roads

LAKE MACQUARIE CITY COUNCIL advises that in accordance with section 162.1 of the Roads Act 1993 and Part 2, Division 2, Clause 9, Roads Regulations 2008, it has named the following roads:

<i>Location</i>	<i>Name</i>
Subdivision of Lots 55-57 and Lots 66-67, DP 755242, Goodwins Road, Bridge Street and Terrigal Street, Morisset	<i>Oakleigh Way</i> Origin: Old English name – meadow of oak trees
	<i>Lenswood Way</i> Origin: Town in Adelaide Hills. Lens is a French town that had

<i>Location</i>	<i>Name</i>
	years of battle in World War 1, the name symbolised that horrific conflict and remembered the many district men who served in the thick of it.
	<i>Pioneer Way</i> Origin: In honour of Australia's pioneering heritage
	<i>Soleil Street</i> Origin: means "Sun" in French
	<i>Mackillop Drive</i> Origin: In honour of Australia's first Saint Mary Mackillop
	<i>Kirra Road</i> Origin: Irish meaning dark lady

No objections to the proposed names were received within the advertising period.

BRIAN BELL, General Manager, Lake Macquarie City Council, Box 1906, Hunter Region Mail Centre NSW 2310. [5861]

#### LIVERPOOL CITY COUNCIL

Roads Act 1993, Section 10

Notice of Dedication of Land as Public Road

NOTICE is hereby given that The Council of the City of Liverpool dedicates the land described in the Schedule below as public road under section 10 of the Roads Act 1993. FAROOQ PORTELLI, General Manager, The Council of the City of Liverpool, Locked Bag 7064, Liverpool BC NSW 1871.

#### SCHEDULE

All that piece or parcel of land known as Lot 2 in Deposited Plan 11635386 in The City of Liverpool, Parish of St Luke, County of Cumberland and as described in Folio Identifier 2/1163538. [5862]

#### NAMBUCCA SHIRE COUNCIL

Naming of Roads

IN accordance with the Roads Act 1993 - Roads Regulation 2008, the General Manager granted approval to name the under mentioned roads as follows:

<i>Location</i>	<i>New Name</i>
Off Strawberry Road, Congarinni.	Geoffrey Charles Drive.

MICHAEL COULTER, General Manager, Nambucca Shire Council, PO Box 177, Macksville NSW 2447. [5863]

#### PENRITH CITY COUNCIL

Roads Act 1993

Dedication of Land as Public Road

NOTICE is hereby given by the Council of the City of Penrith that in pursuance of section 10 of the Roads Act 1993, the land as described in the Schedule below is hereby dedicated as public road. A. STONEHAM, General Manager, Penrith City Council, PO Box 60, Penrith NSW 2751.

#### SCHEDULE

Land being the residue comprising road in Certification of Title Volume 855 Folio 183, and identified in a road widening plan as Lots 6-10, DP 234163, The Northern Road, Cranebrook. [5864]

#### RICHMOND VALLEY COUNCIL

Roads Act 1993

Land Acquisition (Just Terms Compensation) Act 1991

Notice of Compulsory Acquisition of Land

RICHMOND VALLEY COUNCIL declares with the approval of His Excellency the Lieutenant Governor that the easement described in the Schedule below, excluding any mines or deposits of minerals in the land, is acquired by compulsory process in accordance with the provisions of the Land Acquisition (Just Terms Compensation) Act 1991 for the provision of sewer, water, electricity, communication and other services. Dated at Casino this 20th day of May 2011. BRIAN WILKINSON, General Manager, Richmond Valley Council, Locked Bag 10, Casino NSW 2470.

#### SCHEDULE

"(A) – Proposed Easement for Services 5 Wide to be Acquired"

As shown in DP 1130658. [5865]

#### TWEED SHIRE COUNCIL

Roads Act 1993

Land Acquisition (Just Terms Compensation) Act 1991

Notice of Compulsory Acquisition of Land

TWEED SHIRE COUNCIL declares with the approval of the Administrator that the land described in the Schedule below, excluding any mines or deposits of minerals in the land, is acquired by compulsory process in accordance with the provisions of the Land Acquisition (Just Terms Compensation) Act 1991 for a public road. Dated at Murwillumbah this 17th day of May 2011. MIKE RAYNER, General Manager, Tweed Shire Council, PO Box 816, Murwillumbah NSW 2484.

#### SCHEDULE

Lot 1, DP 1160914. [5866]

#### TWEED SHIRE COUNCIL

Roads Act 1993, Section 10

Dedication of Lands as Public Road

NOTICE is hereby given that the Tweed Shire Council, by resolution of the Council dated 15 March 2011 has resolved to dedicate the land described hereunder as public road pursuant to section 10 of the Roads Act 1993. MIKE RAYNER, General Manager, Tweed Shire Council, PO Box 816, Murwillumbah NSW 2484.

#### SCHEDULE

Lot 1, DP 1160914. [5867]

**TUMUT SHIRE COUNCIL**

Roads Act 1993, Section 162

## Naming of a Public Road

NOTICE is hereby given that the Tumut Shire Council, in pursuance of section 162 of the Roads Act 1993, has named the road extending off Walls Creek Road as follows:

<i>Location</i>	<i>Name</i>
Road extending off Walls Creek Road in an easterly direction	Walls Creek Road East

ROBERT STEWART, General Manager, Tumut Shire Council, 76 Capper Street, Tumut NSW 2720. [5868]

**ESTATE NOTICES**

NOTICE of intended distribution of estate. – Any person having any claim upon the estate of SIDNEY ALLEN LAKER, late of Bexley, in the State of New South Wales, retired linesman, who died on 2 December 2010, must send particulars of the claim to the executors, Gary Raymond Laker and Allen James Laker, c.o. Colin J. Duff, 7 Morts Road, Mortdale NSW 2223, within one (1) calendar month from publication of this notice. After that time the executors may distribute the assets of the estate having regard only to the claims of which at the time of distribution they have notice. Probate was granted in New South Wales on 29 April 2011. COLIN J. DUFF, Solicitor, 7 Morts Road, Mortdale NSW 2223 (DX11307, Hurstville), tel.: (02) 9570 2022, ref CJD:2114834. [5869]

NOTICE of intended distribution of estate. – Any person having any claim upon the estate of LEONARDA LA SPINA late of Haberfield in the State of New South Wales, who died on 10 December 2010, must send particulars of their claim to the executrix, c.o. Mercuri & Co, Solicitors, PO Box 719, Drummoyne NSW 1470, within one (1) calendar month from publication of this notice. After that time the executrix may distribute the assets of the estate having regard only to the claims of which at the time of distribution they have notice. Probate was granted in New South Wales on 3 May 2011. MERCURI & CO, Solicitors, PO Box 719, Drummoyne NSW 1470, tel.: (02) 9818 8375. [5870]

NOTICE of intended distribution of estate. – Any person having any claim upon the estate of BRADLEY GORDON THOMAS, late of Mona Vale, in the State of New South Wales, television editor, who died between 17 and 21 May 2010, must send particulars of his claim to the administratrix, Christine Mary Bratkovic, c.o. Newnhams Solicitors, 233 Castlereagh Street, Sydney, within one (1) calendar month from publication of this notice. After that time the administratrix may distribute the assets of the estate having

regard only to the claims of which at the time of distribution she has notice. Letters of Administration were granted in New South Wales on 3 May 2011. NEWNHAMS SOLICITORS, Level 7, 233 Castlereagh Street, Sydney NSW 2000 (PO Box 21087, World Square NSW 2002), (DX 11495, Sydney Downtown), tel.: (02) 9264 7788. [5871]

NOTICE of intended distribution of estate. – MADELEINE ELIZABETH HALLIDAY, New South Wales Grant made 10 May 2011. – Any person having any claim upon the estate of MADELEINE ELIZABETH HALLIDAY, late of Spencer, in the State of New South Wales, who died on 25 January 2011, must send particulars of the claim to the legal representative for the estate at care of Lobban McNally Lawyers, PO Box Q1768, QVB NSW 1230, not more than 30 days after publication of this notice. After that time the legal representative intends to distribute the property in the estate having regard only to the claims of which the legal representative had notice at the time of distribution. LOBBAN McNALLY LAWYERS, Level 3, 65 York Street, Sydney NSW 2000 (PO Box Q1768, QVB NSW 1230), tel.: (02) 9299 8438. [5872]

**COMPANY NOTICES**

NOTICE of voluntary winding up. – HILL & DALE SHOES PTY LIMITED (In liquidation), ACN 000 224 224. – Notice is given in accordance with section 491 (1) of the Corporations Law that at a special meeting of Hill & Dale Shoes Pty Limited, convened and held on 12 May 2011, the following resolution was duly passed: That the company be wound up voluntarily and that W. J. O'Donnell be appointed as liquidator. O'DONNELL MIRABITO, Accountants, Shop 8, 1 Sturdee Parade, Dee Why NSW 2099, tel.: (02) 9971 1828. [5873]

**OTHER NOTICES****ANGLICAN CHURCH OF AUSTRALIA TRUST  
PROPERTY ACT 1917**

NOTICE under section 42 of the Anglican Church of Australia Trust Property Act 1917 (the 1917 Act) – Anglican Church Property Trust Diocese of Sydney. By resolution passed on 19 November 2010, under section 14 of the 1917 Act, the Standing Committee of the Synod of the Diocese of Sydney declared the existence of a vacancy in the office of the Anglican Church Property Trust Diocese of Sydney for a lay person by reason of the resignation of the Rev Nigel FORTESCUE and by resolution passed on 2 May 2011, elected the Rev Andrew BRUCE to fill the vacancy arising on the resignation of Mr Fortescue. P. F. JENSEN, Archbishop of Sydney, St Andrew's House, Sydney Square NSW 2000, tel.: (02) 9265 1555. [5874]

Authorised to be printed

DENIS H. HELM, Government Printer.

ISSN 0155-6320