



# *Government Gazette*

OF THE STATE OF  
NEW SOUTH WALES

**Number 21**  
**Friday, 24 February 2012**

Published under authority by Government Advertising

## LEGISLATION

### Online notification of the making of statutory instruments

Week beginning 13 February 2012

THE following instruments were officially notified on the NSW legislation website ([www.legislation.nsw.gov.au](http://www.legislation.nsw.gov.au)) on the dates indicated:

#### Proclamations commencing Acts

Police Amendment (Death and Disability) Act 2011 No 73 (2012-41) — published LW 17 February 2012

#### Regulations and other statutory instruments

Home Building Amendment (Home Warranty Insurance) Regulation 2012 (2012-39) — published LW 17 February 2012

State Authorities Superannuation Amendment (Police Officers) Regulation 2012 (2012-42) — published LW 17 February 2012

Water Sharing Plan for the New South Wales Murray and Lower Darling Regulated Rivers Water Sources Amendment Order 2012 (2012-40) — published LW 15 February 2012

Workers Compensation Amendment (Latest Index Number) Regulation 2012 (2012-45) — published LW 17 February 2012

#### Environmental Planning Instruments

Canterbury Local Environmental Plan No 138—Canterbury Precinct (Amendment No 10) (2012-44) — published LW 17 February 2012

State Environmental Planning Policy (Infrastructure) Amendment (Educational Establishments) 2012 (2012-43) — published LW 17 February 2012

---

## Assents to Acts

---

### ACT OF PARLIAMENT ASSENTED TO

Legislative Assembly Office, Sydney, 21 February 2012

IT is hereby notified, for general information, that Her Excellency the Governor has, in the name and on behalf of Her Majesty, this day assented to the undermentioned Act passed by the Legislative Assembly and Legislative Council of New South Wales in Parliament assembled, viz.:

Act No. 1, 2012 - An Act to amend the Election Funding, Expenditure and Disclosures Act 1981 in relation to caps on electoral communication expenditure and prohibitions on political donations. [**Election Funding, Expenditure and Disclosures Amendment Bill**]

RONDA MILLER,  
Clerk of the Legislative Assembly

---

## Rules

---

### AMENDMENTS TO LEGAL PROFESSION ADMISSION RULES 2005

1. Amend Rule 29(a) by deleting ‘ a mark of 152 or above,’ and inserting ‘ a mark of 149 or above’,
2. Amend the Third Schedule by adding ‘STAT Test 110’ and ‘Stat Test reconfirmation 50’ immediately above “Section 26 Application 320”

Dated: 10 February 2012.

ROBIN SZABO,  
Executive Officer,  
Legal Profession Admission Board

Note: The “110 & 50” will appear in the column headed “Fee from 1/10/2011” and “\$”, there will be no entries in the column to the left headed “Fee until 30/9/2011” and “\$”.

**OFFICIAL NOTICES****Appointments****TEACHER HOUSING AUTHORITY ACT 1975**

Appointment of Member  
Board of the Teacher Housing Authority of  
New South Wales

HER Excellency the Governor, with the advice of the Executive Council, has approved, pursuant to section 7 of the Teacher Housing Authority Act 1975, the appointment of Ms Deborah MARTEN as a member of the Board of the Teacher Housing Authority of New South Wales. The appointment is for a first term of two years, beginning on the date of the Governor's approval.

Her Excellency the Governor, with the advice of the Executive Council gave approval of the nomination on 25 January 2012.

The Hon. GREG PEARCE, M.L.C.,  
Minister for Finance and Services

**TEACHER HOUSING AUTHORITY ACT 1975**

Appointment of Member  
Board of the Teacher Housing Authority of  
New South Wales

HER Excellency the Governor, with the advice of the Executive Council, has approved, pursuant to section 7 of the Teacher Housing Authority Act 1975, the re-appointment of Ms Katrina JAY as a member of the Board of the Teacher Housing Authority of New South Wales. The appointment is for a further two year term beginning on the date of the Governor's approval.

Her Excellency the Governor, with the advice of the Executive Council gave approval of the nomination on 25 January 2012.

The Hon. GREG PEARCE, M.L.C.,  
Minister for Finance and Services

**TEACHER HOUSING AUTHORITY ACT 1975**

Appointment of Member  
Board of the Teacher Housing Authority of  
New South Wales

HER Excellency the Governor, with the advice of the Executive Council, has approved, pursuant to section 7 of the Teacher Housing Authority Act 1975, the re-appointment of Mr Mark BYRNE as a member of the Board of the Teacher Housing Authority of New South Wales. The appointment is for a further two year term from the date of the Governor's approval.

Her Excellency the Governor, with the advice of the Executive Council gave approval of the nomination on 25 January 2012.

The Hon. GREG PEARCE, M.L.C.,  
Minister for Finance and Services

## Roads and Maritime Services

### ROAD TRANSPORT (GENERAL) ACT 2005

Notice under Clause 20 of the Road Transport (Mass, Loading and Access) Regulation 2005

BALLINA SHIRE COUNCIL, in pursuance of Division 4 of Part 2 of the Road Transport (Mass, Loading, Access) Regulation 2005, by this Notice, specify the routes and areas on or in which 25 metre B-Doubles may be used subject to any requirements or conditions set out in the Schedule.

Dated: 17 February 2012.

JOHN TRUMAN,  
Group Manager,  
Civil Services,  
Ballina Shire Council  
(by delegation from the Minister for Roads)

#### SCHEDULE

**1. Citation**

This Notice may be cited as Ballina Shire Council 25 Metre B-Double Route Notice No. 1/2012.

**2. Commencement**

This Notice takes effect on date of gazettal.

**3. Effect**

This Notice remains in force until 1st September 2015 unless it is amended or repealed earlier.

**4. Application**

This Notice applies to those 25 metre B-Double vehicles which comply with Schedule 1 of the Road Transport (Mass, Loading and Access) Regulation 2005 and Schedule 2 of the Road Transport (Vehicle Registration) Regulation 2007.

**5. Routes**

<i>Type</i>	<i>Road Name</i>	<i>Starting Point</i>	<i>Finishing Point</i>
25.	Tamarind Drive, Ballina.	Cumbalum Interchange (HW10).	Kerr Street.
25.	Kerr Street, Ballina.	Tamarind Drive.	River Street.
25.	River Street, Ballina.	Kerr Street Intersection.	Teven Road Interchange West.

**ROAD TRANSPORT (GENERAL) ACT 2005**

Notice under Clause 20 of the Road Transport (Mass, Loading and Access) Regulation 2005

COOTAMUNDRA SHIRE COUNCIL in pursuance of Division 4 of Part 2 of the Road Transport (Mass, Loading, Access) Regulation 2005, by this Notice, specify the routes and areas on or in which 4.6 metre High Vehicles may be used subject to any requirements or conditions set out in the Schedule.

Dated: 14 February 2012.

KENNETH TRETHERWEY,  
General Manager,  
Cootamundra Shire Council  
(by delegation from the Minister for Roads)

**SCHEDULE****1. Citation**

This Notice may be cited as Cootamundra Shire Council 4.6 Metre High Vehicle Route Notice No. 1/2011.

**2. Commencement**

This Notice takes effect on the date of gazettal.

**3. Effect**

This Notice remains in force until 31st December 2012 unless it is amended or repealed earlier.

**4. Application**

This Notice applies to those 4.6 metre high vehicles which comply with Schedule 1 of the Road Transport (Mass, Loading and Access) Regulation 2005 and Schedule 2 of the Road Transport (Vehicle Registration) Regulation 2007.

**5. Routes**

<i>Type</i>	<i>Road No.</i>	<i>Road Name</i>	<i>Starting Point</i>	<i>Finishing Point</i>
4.6m.		Sutton Street, Cootamundra.	MR78 Olympic Highway.	Wallendoon Street.
4.6m.		Wallendoon Street, Cootamundra.	MR78 Olympic Highway.	Murray Street.
4.6m.		Murray Street, Cootamundra.	Wallendoon Street.	Adams Street.
4.6m.		Adams Street, Cootamundra.	Murray Street.	Parker Street.
4.6m.		Parker Street, Cootamundra.	Wallendoon Street.	MR78 Olympic Highway.
4.6m.	235.	Temora Road, Cootamundra.	Parker Street.	MR78 Olympic Highway.
4.6m.	87.	Coolac/Cootamundra Road, Coolac.	HW2 Hume Highway.	MR78 Olympic Highway.

**ROAD TRANSPORT (GENERAL) ACT 2005**

Notice under the Road Transport (Mass, Loading and Access) Regulation 2005

COOTAMUNDRA SHIRE COUNCIL in pursuance of the Road Transport (Mass, Loading, Access) Regulation 2005, makes the amendment in the Schedule to the routes and areas previously specified on or in which 4.6 High Vehicles may be used.

Dated: 14 February 2012.

Mr KENNETH TRETHERWEY,  
General Manager,  
Cootamundra Shire Council  
(by delegation from the Minister for Roads)

---

SCHEDULE

**1. Citation**

This Notice may be cited as the Cootamundra Shire Council 4.6 Metre High Vehicle Route Repeal Notice No. 1/2011.

**2. Commencement**

This Notice takes effect on the date of gazettal.

**3. Amendment**

The 4.6 High Vehicle Route Notice 2008 is amended by omitting the following from that Notice:

<i>Type</i>	<i>Road</i>	<i>Starting Point</i>	<i>Finishing Point</i>
4.6m.	Coolac/Cootamundra Road (MR87).	Hume Highway (HW02).	Olympic Highway (MR78).

**ROAD TRANSPORT (GENERAL) ACT 2005**

Notice under Clause 20 of the Road Transport (Mass, Loading and Access) Regulation 2005

CONARGO SHIRE COUNCIL, in pursuance of Division 4 of Part 2 of the Road Transport (Mass, Loading, Access) Regulation 2005, by this Notice, specify the routes and areas on or in which 25 metre B-Doubles may be used subject to any requirements or conditions set out in the Schedule.

Dated: 13th February 2012.

BARRY W. BARLOW,  
General Manager,  
Conargo Shire Council  
(by delegation from the Minister for Roads)

**SCHEDULE****1. Citation**

This Notice may be cited as Conargo Shire Council 25 Metre B-Double Route Notice No. 1/2012.

**2. Commencement**

This Notice takes effect on the date of gazettal.

**3. Effect**

This Notice remains in force until 31st July 2012 unless it is amended or repealed earlier.

**4. Application**

This Notice applies to those 25 metre B-Double vehicles which comply with Schedule 1 of the Road Transport (Mass, Loading and Access) Regulation 2005 and Schedule 2 of the Road Transport (Vehicle Registration) Regulation 2007.

**5. Routes**

<i>Type</i>	<i>Road No.</i>	<i>Road Name</i>	<i>Starting Point</i>	<i>Finishing Point</i>	<i>Conditions</i>
25.	MR296.	Pretty Pine Road.	Approximately 6.25km east of Conargo Shire/Wakool Shire Boundary.	Conargo Shire/Wakool Shire Boundary.	Route approval re-assessed in July 2012.



**ROAD TRANSPORT (GENERAL) ACT 2005**

Notice under Clause 20 of the Road Transport (Mass, Loading and Access) Regulation 2005

WOLLONGONG CITY COUNCIL, in pursuance of Division 4 of Part 2 of the Road Transport (Mass, Loading, Access) Regulation 2005, by this Notice, specify the routes and areas on or in which 19 metre B-Doubles may be used subject to any requirements or conditions set out in the Schedule.

Dated: 8 December 2011.

DAVID FARMER,  
General Manager,  
Wollongong City Council  
(by delegation from the Minister for Roads)

**SCHEDULE****1. Citation**

This Notice may be cited as Wollongong City Council 19 Metre B-Double Route Notice No. 1/2012.

**2. Commencement**

This Notice takes effect on on the date of gazettal.

**3. Effect**

This Notice remains in force until 1st September 2015 unless it is amended or repealed earlier.

**4. Application**

This Notice applies to those 19 metre B-Double vehicles where gross weight exceeds 50 tonnes which comply with Schedule 1 of the Road Transport (Mass, Loading and Access) Regulation 2005 and Schedule 2 of the Road Transport (Vehicle Registration) Regulation 2007.

**5. Routes**

<i>Type</i>	<i>Road Name</i>	<i>Starting Point</i>	<i>Finishing Point</i>	<i>Conditions</i>
19m.	Staff Street, Wollongong.	HW1 Princes Highway (Crown Street).	Approx 50m to entrance to service station.	No travel permitted 6:00-10:00am and 3:00-6:00pm.

**ROAD TRANSPORT (GENERAL) ACT 2005**

Notice under Clause 20 of the Road Transport (Mass, Loading and Access) Regulation 2005

SHOALHAVEN CITY COUNCIL, in pursuance of Division 4 of Part 2 of the Road Transport (Mass, Loading, Access) Regulation 2005, by this Notice, specify the routes and areas on or in which 19 metre B-Doubles may be used subject to any requirements or conditions set out in the Schedule.

Dated: 7 February 2012.

R. PIGG,  
General Manager,  
Shoalhaven City Council  
(by delegation from the Minister for Roads)

**SCHEDULE****1. Citation**

This Notice may be cited as Shoalhaven City Council 19 Metre B-Double Route Notice No. 1/2012.

**2. Commencement**

This Notice takes effect on the date of gazettal.

**3. Effect**

This Notice remains in force until 1st September 2015 unless it is amended or repealed earlier.

**4. Application**

This Notice applies to those 19 metre B-Double vehicles where gross weight exceeds 50 tonnes which comply with Schedule 1 of the Road Transport (Mass, Loading and Access) Regulation 2005 and Schedule 2 of the Road Transport (Vehicle Registration) Regulation 2007.

**5. Routes**

<i>Type</i>	<i>Road Name</i>	<i>Starting Point</i>	<i>Finishing Point</i>	<i>Conditions</i>
19.	Moss Street, Nowra.	HW1 Princes Highway.	North Street.	
19.	North Street, Nowra.	Moss Street.	Berry Street.	Left into service station, exit left onto Berry Street. Access only between 8:00pm and 6:00am.
19.	Berry Street, Nowra.	North Street.	Worrigeer Street.	
19.	Worrigeer Street, Nowra.	Berry Street.	HW1 Princes Highway.	

**ROAD TRANSPORT (GENERAL) ACT 2005**

Notice under Clause 20 of the Road Transport (Mass, Loading and Access) Regulation 2005

NARRANDERA SHIRE COUNCIL, in pursuance of Division 4 of Part 2 of the Road Transport (Mass, Loading, Access) Regulation 2005, by this Notice, specify the routes and areas on or in which Road Train Vehicles may be used subject to any requirements or conditions set out in the Schedule.

Dated: 17 January 2012.

RAY PLUIS,  
Acting General Manager,  
Narrandera Shire Council  
(by delegation from the Minister for Roads)

**SCHEDULE****1. Citation**

This Notice may be cited as Narrandera Shire Council Notice No. 1/2012.

**2. Commencement**

This Notice takes effect on the date of publication in the *New South Wales Government Gazette*.

**3. Effect**

This Notice remains in force until 30th September 2015 unless it is amended or repealed earlier.

**4. Application**

This Notice applies to those Road Train vehicles which comply with Schedule 1 of the Road Transport (Mass, Loading and Access) Regulation 2010 and Schedule 2 of the Road Transport (Vehicle Registration) Regulation 2007.

**5. Routes**

<i>Type</i>	<i>Road Name</i>	<i>Starting Point</i>	<i>Finishing Point</i>	<i>Conditions</i>
RT.	Larmer Street, Narrandera.	HW17 Newell Highway.	Adams Street.	Permanent gazettal for incident management which close the section of the Newell Highway from Larmer Street to Narrandera-Barellan Road.
RT.	Adams Street, Narrandera.	Twynam Street.	Elwyn Street.	Permanent gazettal for incident management which close the section of the Newell Highway from Larmer Street to Narrandera-Barellan Road.
RT.	Audley Street, Narrandera.	HW17 Newell Highway.	East Street.	Permanent gazettal for incident management which close the section of the Newell Highway from Larmer Street to Narrandera-Barellan Road.
RT.	East Street, Narrandera.	Audley Street.	Twynam Street.	Permanent gazettal for incident management which close the section of the Newell Highway from Larmer Street to Narrandera-Barellan Road.
RT.	Twynam Street, Narrandera.	HW17 Newell Highway.	Victoria Avenue.	Permanent gazettal for incident management which close the section of the Newell Highway from Larmer Street to Narrandera-Barellan Road.
RT.	Victoria Avenue, Narrandera.	Twynam Street.	Elizabeth Street.	Permanent gazettal for incident management which close the section of the Newell Highway from Larmer Street to Narrandera-Barellan Road.
RT.	Elizabeth Street, Narrandera.	Victoria Avenue.	Whitton Street.	Permanent gazettal for incident management which close the section of the Newell Highway from Larmer Street to Narrandera-Barellan Road.
RT.	Whitton Street, Narrandera.	Elizabeth Street.	Pine Hill Road.	Permanent gazettal for incident management which close the section of the Newell Highway from Larmer Street to Narrandera-Barellan Road.

**ROAD TRANSPORT (GENERAL) ACT 2005**

Notice under Clause 20 of the Road Transport (Mass, Loading and Access) Regulation 2005

WARRUMBUNGLE SHIRE COUNCIL, in pursuance of Division 4 of Part 2 of the Road Transport (Mass, Loading and Access) Regulation 2005, by this Notice, specify the routes and areas on or in which B-Doubles may be used subject to any requirements or conditions set out in the Schedule.

STEVE LOANE,  
General Manager,  
Warrumbungle Shire Council  
(by delegation from the Minister for Roads)

---

**SCHEDULE**
**1. Citation**

This Notice may be cited as the Warrumbungle Shire Council B-Double Route Notice No. 1/2012.

**2. Commencement**

This Notice takes effect on the date of Gazettal.

**3. Effect**

This Notice remains in force until 30 September 2015 unless it is amended or repealed earlier.

**4. Application**

This Notice applies to those 25 metre B-Double vehicles which comply with Schedule 1 to the Road Transport (Mass, Loading and Access) Regulation 2005 and Schedule 2 to the Road Transport (Vehicle Registration) Regulation 2007.

**5. Routes**

B Double routes within the Warrumbungle Shire Council

<i>Type</i>	<i>Road No.</i>	<i>Road Name</i>	<i>Starting Point</i>	<i>Finishing Point</i>	<i>Conditions</i>
25.	MR396.	Warrumbungles Way, Warrumbungle Shire.	Newell Highway (H17).	Renshaw Street, Binnaway.	B Double truck travel speed limited to 80 km/h full length of the route between Newell Highway and Binnaway.

## Department of Trade and Investment, Regional Infrastructure and Services

### MINERAL RESOURCES

NOTICE is given that the following applications have been received:

#### EXPLORATION LICENCE APPLICATIONS

(T12-1028)

No. 4484, MARMOTA ENERGY LIMITED (ACN 119 270 816), area of 100 units, for Group 1, dated 15 February 2012. (Broken Hill Mining Division).

(T12-1029)

No. 4485, RENISON CONSOLIDATED MINES NL (ACN 003 049 714), area of 98 units, for Group 1, dated 16 February 2012. (Coffs Harbour Mining Division).

(T12-1030)

No. 4486, RIO TINTO EXPLORATION PTY LIMITED (ACN 000 057 125), area of 184 units, for Group 1, dated 16 February 2012. (Cobar Mining Division).

(T12-1031)

No. 4487, SANDFIRE RESOURCES NL (ACN 105 154 185), area of 105 units, for Group 1, dated 16 February 2012. (Orange Mining Division).

(T12-1032)

No. 4488, OAKLAND RESOURCES LIMITED (ACN 137 606 476), area of 100 units, for Group 1, dated 20 February 2012. (Orange Mining Division).

(T12-1033)

No. 4489, GOLD AND COPPER RESOURCES PTY LIMITED (ACN 124 534 863), area of 20 units, for Group 1, dated 20 February 2012. (Orange Mining Division).

CHRIS HARTCHER, M.P.,  
Minister for Resources and Energy

NOTICE is given that the following application has been received:

#### REQUEST FOR CANCELLATION OF AUTHORITY

(T09-0117)

Exploration Licence No. 7487, CULLEN EXPLORATION PTY LTD (ACN 077 371 165), Counties of Poole and Tongowoko, area of 72 units. Application for Cancellation was received on 16 February 2012.

(T09-0118)

Exploration Licence No. 7488, CULLEN EXPLORATION PTY LTD (ACN 077 371 165), Counties of Evelyn and Poole area of 96 units. Application for Cancellation was received on 16 February 2012.

CHRIS HARTCHER, M.P.,  
Minister for Resources and Energy

NOTICE is given that the following applications have been granted:

#### EXPLORATION LICENCE APPLICATIONS

(T11-0086)

No. 4207, now Exploration Licence No. 7890, WESTLIME PTY LIMITED (ACN 090 152 828), County of Ashburnham, Map Sheet (8431, 8531), area of 4 units, for Group 2, dated 3 February 2012, for a term until 3 February 2014.

(T11-0145)

No. 4261, now Exploration Licence No. 7886, KINDLE RESOURCES PTY LTD (ACN 137 509 141), Counties of Cowper, Robinson and Yanda, Map Sheet (8035, 8036), area of 50 units, for Group 1, dated 17 January 2012, for a term until 17 January 2014.

(T11-0146)

No. 4262, now Exploration Licence No. 7887, KINDLE RESOURCES PTY LTD (ACN 137 509 141), Counties of Flinders and Mouramba, Map Sheet (8133, 8134), area of 84 units, for Group 1, dated 17 January 2012, for a term until 17 January 2014.

(T11-0169)

No. 4283, now Exploration Licence No. 7888, THARSIS MINING PTY LTD (ACN 135 552 742), Counties of Culgoa and Narran, Map Sheet (8339, 8439), area of 120 units, for Group 1, dated 17 January 2012, for a term until 17 January 2014.

(T11-0238)

No. 4331, now Exploration Licence No. 7891, LASSITER RESOURCES PTY LTD (ACN 152 049 717), County of Dowling, Map Sheet (8130, 8131), area of 75 units, for Group 1, dated 6 February 2012, for a term until 6 February 2014.

(T11-0260)

No. 4352, now Exploration Licence No. 7892, MANTLE MINING CORPORATION LIMITED (ACN 107 180 441), County of Arrawatta, Map Sheet (9039, 9040, 9139, 9140), area of 89 units, for Group 1, dated 6 February 2012, for a term until 6 February 2015.

(T11-0261)

No. 4353, now Exploration Licence No. 7893, MANTLE MINING CORPORATION LIMITED (ACN 107 180 441), Counties of Arrawatta and Stapylton, Map Sheet (9039, 9040), area of 84 units, for Group 1, dated 6 February 2012, for a term until 6 February 2015.

(T11-0262)

No. 4354, now Exploration Licence No. 7894, MANTLE MINING CORPORATION LIMITED (ACN 107 180 441), County of Arrawatta, Map Sheet (9139, 9140), area of 96 units, for Group 1, dated 6 February 2012, for a term until 6 February 2015.

(T11-0266)

No. 4358, now Exploration Licence No. 7897, PINNACLE GOLD PTY LTD (ACN 151 778 424), Counties of Buckland, Darling, Nandewar and Parry, Map Sheet (9035), area of 114 units, for Group 1, dated 9 February 2012, for a term until 9 February 2014.

(T11-0267)

No. 4359, now Exploration Licence No. 7895, CLIFFORD QUARRIES PTY LIMITED (ACN 001 904 874), County of Brisbane, Map Sheet (9034), area of 4 units, for Group 2, dated 6 February 2012, for a term until 6 February 2014.

(T11-0279)

No. 4368, now Exploration Licence No. 7898, PINNACLE GOLD PTY LTD (ACN 151 778 424), Counties of Nandewar and Pottinger, Map Sheet (8836, 8936), area of 100 units, for Group 1, dated 9 February 2012, for a term until 9 February 2014.

(T11-0296)

No. 4381, now Exploration Licence No. 7899, ELEPHANT MINES PTY LIMITED (ACN 097 799 025), County of Argyle, Map Sheet (8827), area of 12 units, for Group 1, dated 9 February 2012, for a term until 9 February 2014.

(T11-0313)

No. 4396, now Exploration Licence No. 7896, CARPENTARIA EXPLORATION LIMITED (ACN 095 117 981), County of Cooper, Map Sheet (8129, 8228, 8229), area of 100 units, for Group 1, dated 6 February 2012, for a term until 6 February 2014.

CHRIS HARTCHER, M.P.,  
Minister for Resources and Energy

NOTICE is given that the following applications for renewal have been received:

(12-1070)

Exploration Licence No. 6381, FORGE RESOURCES LTD (ACN 139 886 187), area of 91 units. Application for renewal received 20 February 2012.

(07-0262)

Exploration Licence No. 7082, ICARUS MINES PTY LTD (ACN 140 149 515), area of 75 units. Application for renewal received 17 February 2012.

(07-0385)

Exploration Licence No. 7087, PANGAEA MINERALS PTY LIMITED (ACN 120 631 316), area of 24 units. Application for renewal received 17 February 2012.

(07-0465)

Exploration Licence No. 7089, NIMROD RESOURCES LIMITED (ACN 130 842 063), area of 62 units. Application for renewal received 17 February 2012.

(T09-0221)

Exploration Licence No. 7454, CENTIUS GOLD LIMITED (ACN 140 475 921), area of 26 units. Application for renewal received 15 February 2012.

(T09-0170)

Exploration Licence No. 7482, OXLEY EXPLORATION PTY LTD (ACN 137 511 141), area of 49 units. Application for renewal received 14 February 2012.

(T09-0188)

Exploration Licence No. 7492, BLIGH RESOURCES LIMITED (ACN 130 964 162), area of 38 units. Application for renewal received 20 February 2012.

CHRIS HARTCHER, M.P.,  
Minister for Resources and Energy

## RENEWAL OF CERTAIN AUTHORITIES

NOTICE is given that the following authority has been renewed:

(T09-0023)

Exploration Licence No. 7334, METAL MINE FINDERS PTY LTD (ACN 125 940 945), Counties of Buccleuch, Harden and Wynyard, Map Sheet (8527), area of 33 units, for a further term until 24 April 2013. Renewal effective on and from 13 February 2012.

CHRIS HARTCHER, M.P.,  
Minister for Resources and Energy

## CANCELLATION OF AUTHORITY AT REQUEST OF HOLDER

NOTICE is given that the following authority has been cancelled:

(T09-0286)

Exploration Licence No. 7541, AUSTRALIA ORIENTAL MINERALS NL (ACN 010 126 708), County of Gough, Map Sheet (9239), area of 13 units. Cancellation took effect on 20 February 2012.

CHRIS HARTCHER, M.P.,  
Minister for Resources and Energy

## PART CANCELLATIONS

NOTICE is given that the following authorities have been cancelled in part:

(09-2905)

Authorisation No. 306, ENDEAVOUR COAL PTY LIMITED (ACN 099 830 476).

Description of area cancelled:

An area of 1 hectares has been cancelled. For further information contact Titles Branch.

Part cancellation took effect on 7 February 2012.

The authority now embraces an area of 1477 hectares.

(08-5317)

Authorisation No. 432, ENDEAVOUR COAL PTY LIMITED (ACN 099 830 476).

Description of area cancelled:

An area of 6388 hectares has been cancelled. For further information contact Titles Branch.

Part cancellation took effect on 7 February 2012.

The authority now embraces an area of 3312 hectares.

(09-5997)

Exploration Licence No. 6212, LONGREACH OIL LIMITED (ACN 000 131 797) and HOT ROCK ENERGY PTY LTD (ACN 069 284 733).

Description of area cancelled:

An area of 1 units has been cancelled. For further information contact Titles Branch.

Part cancellation took effect on 25 January 2012.

The authority now embraces an area of 489 units.

(07-2332)

Petroleum Exploration Licence No. 2, AGL UPSTREAM INVESTMENTS PTY LIMITED (ACN 115 063 744).

## Description of area cancelled:

An area of 0 blocks has been cancelled. For further information contact Titles Branch.

Part cancellation took effect on 25 January 2012.

The authority now embraces an area of 97 blocks.

(C03-0540)

Petroleum Exploration Licence No. 442, APEX ENERGY NL (ACN 097 997 914) and SYDNEY BASIN CBM PTY LTD (ACN 105 706 894).

## Description of area cancelled:

An area of 0 blocks has been cancelled. For further information contact Titles Branch.

Part cancellation took effect on 25 January 2012.

The authority now embraces an area of 5 blocks.

(C02-0002)

Petroleum Exploration Licence No. 444, APEX ENERGY NL (ACN 097 997 914) and SYDNEY BASIN CBM PTY LTD (ACN 105 706 894).

## Description of area cancelled:

An area of 1 units has been cancelled. For further information contact Titles Branch.

Part cancellation took effect on 25 January 2012.

The authority now embraces an area of 25 units.

CHRIS HARTCHER, M.P.,  
Minister for Resources and Energy

**EXPIRY**

(T88-0752)

Mining Lease No. 1251 (Act 1973), GEMFAME PTY LTD (ACN 053 993 338), Parish of Buckley, County of Arrawatta and Parish of Buckley. This title expired on 19 February 2012.

CHRIS HARTCHER, M.P.,  
Minister for Resources and Energy

**PRIMARY INDUSTRIES****NOTICE OF FINAL DETERMINATION**

Aquatic Ecological Community in the Catchment of the Snowy River in NSW

THE Fisheries Scientific Committee (FSC), established under Part 7A of the Fisheries Management Act 1994 (the Act), has made a final determination to list the Aquatic Ecological Community in the Catchment of the Snowy River in NSW as an ENDANGERED ECOLOGICAL COMMUNITY in Part 3 of Schedule 4 of the Act.

The FSC found that the Aquatic Ecological Community in the Catchment of the Snowy River is facing a very high risk of extinction in New South Wales in the near future, as determined in accordance with the criteria prescribed by the Fisheries Management (General) Regulation 2010, and is eligible to be listed as an Endangered Ecological Community.

The final determination can be viewed on the FSC's website: [www.fsc.nsw.gov.au](http://www.fsc.nsw.gov.au).

For further information contact the FSC's Executive Officer, Maryrose Gulesserian via email: [fsc@dpi.nsw.gov.au](mailto:fsc@dpi.nsw.gov.au).

---



---

**LANDS**

**ARMIDALE CROWN LANDS OFFICE**  
**108 Faulkner Street (PO Box 199A), Armidale NSW 2350**  
**Phone: (02) 6770 3100 Fax (02) 6771 5348**

**CROWN LANDS ACT 1989**

## Erratum

IN the notice appearing in the *New South Wales Government Gazette* No. 20 of the 17 February 2012, Folio 440, under the heading "NOTIFICATION OF CLOSING OF ROAD", in respect of Road Closed: Lots 7-8, DP 1159722 the words "(subject to easement/right of carriageway created by Deposited Plan 1159722)" should be deleted.

File No.: 10/04347.

---

## Erratum

IN the notice appearing in the *New South Wales Government Gazette* No. 20 of the 17 February 2012, Folio 440, under the heading "NOTIFICATION OF CLOSING OF ROAD", in respect of Road Closed: Lot 1, DP 1168711 the words "(subject to easement/right of carriageway created by Deposited Plan DP 1168711)" should be deleted.

File No.: 09/07080.

## Erratum

IN the notice appearing in the *New South Wales Government Gazette* No. 20 of the 17 February 2012, Folio 440, under the heading "NOTIFICATION OF CLOSING OF ROAD", in respect of Road Closed: Lots 1-2, DP 1140312 the words "Parish Tent Hill" should be deleted and the words "Parish Strathbogie North and Tent Hill" should be inserted in lieu.

File No.: AE06 H 107.

---

## Erratum

IN the notice appearing in the *New South Wales Government Gazette* No. 18 of the 10 February 2012, Folio 388, under the heading "NOTIFICATION OF CLOSING OF ROAD", in respect of Road Closed: Lots 1-2, DP 1169618 the words "Parish Tia" should be deleted and the words "Parish Tiara and Tia" inserted in lieu.

File No.: AE07 H 86.

---

## GOULBURN OFFICE

**159 Auburn Street (PO Box 748), Goulburn NSW 2580**

**Phone: (02) 4824 3700 Fax: (02) 4822 4287**

### REVOCATION OF RESERVATION OF CROWN LAND

PURSUANT to section 90 of the Crown Lands Act 1989, the reservation of Crown Land specified in Column 1 of the Schedule hereunder, is revoked to the extent specified opposite thereto in Column 2 of the Schedule.

KATRINA HODGKINSON, M.P.,  
Minister for Primary Industries

#### SCHEDULE

<i>Column 1</i>	<i>Column 2</i>
Land District: Young. Local Government Area: Young Shire Council. Locality: Parish Illunie and County Monteagle. Reserve No.: 754593. Public Purpose: Future public requirements. Notified: 29 June 2007. Lot 203, DP No. 754593, Parish Illunie, County Monteagle. Lot 6, section 8, DP No. 758580, Parish Illunie, County Monteagle. Lot 204, DP No. 754593, Parish Illunie, County Monteagle. Lot 7, section 8, DP No. 758580, Parish Illunie, County Monteagle. Lot 8, section 8, DP No. 758580, Parish Illunie, County Monteagle. Lot 9, section 8, DP No. 758580, Parish Illunie, County Monteagle. Lot 287, DP No. 754593, Parish Illunie, County Monteagle. Lot PT 206, DP No. 754593, Parish Illunie, County Monteagle. Lot PT 205, DP No. 754593, Parish Illunie, County Monteagle. Lot 7308, DP No. 1129330#, Parish Illunie, County Monteagle. Lot 7311, DP No. 1129344, Parish Illunie, County Monteagle. Lot 7307, DP No. 1129333#, Parish Illunie, County Monteagle. Lot 7306, DP No. 1129307#, Parish Illunie, County Monteagle. Lot 7302, DP No. 1129306#, Parish Illunie, County Monteagle. File No.: 06/138.	The part being Lot 287, DP No. 754593, Parish Illunie, Monteagle County, of an area of 17.07 hectares.

Disclaimer: Please note that the above Lot numbers marked # are for Departmental use only.

### NOTIFICATION OF CLOSING OF A ROAD

IN pursuance of the provisions of the Roads Act 1993, the road hereunder described is closed and the lands comprised therein cease to be public road and the rights of passage and access that previously existed in relation to the road

is extinguished. Upon closing, title to the land, comprising the former public road, vests in the body specified in the Schedule hereunder.

KATRINA HODGKINSON, M.P.,  
Minister for Primary Industries

#### Description

*Parish – Percy; County – St Vincent;  
Land District – Braidwood; L.G.A. – Palerang*

Road Closed: Lot 1, DP 1172500.

File No.: 11/12497.

#### Schedule

On closing, the land within Lot 1, DP 1172500 remains vested in the State of New South Wales as Crown Land.

#### Description

*Parish – Yarrunga; County – Camden;  
Land District – Moss Vale;  
L.G.A. – Wingecarribee Shire Council*

Road Closed: Lot 1, DP 1171696.

File No.: GB07 H 440.

#### Schedule

On closing, the land within Lot 1, DP 1171696 remains vested in the State of New South Wales as Crown Land.

#### Description

*Parish – Milbang; County – Argyle;  
Land District – Gunning;  
L.G.A. – Upper Lachlan Shire Council*

Road Closed: Lots 1-2, DP 1172139.

File No.: 08/1206.

#### Schedule

On closing, the land within Lots 1-2, DP 1172139 remains vested in the State of New South Wales as Crown Land.

#### Description

*Parish – Burnima; County – Wellesley;  
Land District – Bombala; L.G.A. – Bombala*

Road Closed: Lot 1, DP 1171922 (subject to a right of carriageway created by Deposited Plan 1171922).

File No.: 10/15998.

#### Schedule

On closing, the land within Lot 1, DP 1171922 remains vested in the State of New South Wales as Crown Land.

#### Description

*Parish – Merriangaah; County – Wellesley;  
Land District – Bombala; L.G.A. – Bombala*

Road Closed: Lots 1-2, DP 1171545 (subject to easement/ right of carriageway created by Deposited Plan 1171545).

File No.: GB06 H 634.

#### Schedule

On closing, the land within Lots 1-2, DP 1171545 remains vested in the State of New South Wales as Crown Land.

**ROADS ACT 1993****ORDER**

## Transfer of Crown Road to a Council

IN pursuance of the provisions of section 151 of the Act, the Crown roads specified in Schedule 1 are transferred to the roads authority specified in Schedule 2 hereunder, as from the date of publication of this notice and as from that date the roads specified in Schedule 1 ceases to be Crown roads.

KATRINA HODGKINSON, M.P.,  
Minister for Primary Industries

**SCHEDULE 1**

*Parish – Bywong; County – Murray;*

*Land District – Queanbeyan; L.G.A. – Palerang Council*

Description: Crown road part east of Lot 1, DP 237898, shown red in diagram below.

**SCHEDULE 2**

Roads Authority: Palerang Council.

Reference: 12/01299.LB.

Council Reference: DA.2011.216.

**GRAFTON OFFICE**  
**76 Victoria Street (PO Box 272), Grafton NSW 2460**  
**Phone: (02) 6640 3400      Fax: (02) 6642 5375**

**NOTIFICATION OF CLOSING OF A ROAD**

IN pursuance of the provisions of the Roads Act 1993, the road hereunder described is closed and the lands comprised therein cease to be public road and the rights of passage and access that previously existed in relation to the road is extinguished. Upon closing, title to the land, comprising the former public road, vests in the body specified in the Schedule hereunder.

KATRINA HODGKINSON, M.P.,  
 Minister for Primary Industries

Description

*Parish – Great Marlow; County – Clarence;  
 Land District – Grafton; L.G.A. – Clarence Valley*

Road Closed: Lot 1, DP 1169595.

File No.: 07/2857.

Schedule

On closing, the land within Lot 1, DP 1169595 remains vested in the State of New South Wales as Crown Land.

Description

*Parish – Berwick; County – Rous;  
 Land District – Murwillumbah; L.G.A. – Tweed*

Road Closed: Lot 1, DP 1169681.

File No.: GF07 H 152.

Schedule

On closing, the land within Lot 1, DP 1169681 remains vested in the State of New South Wales as Crown Land.

Description

*Parish – South Bellingen; County – Raleigh;  
 Land District – Bellingen; L.G.A. – Bellingen*

Road Closed: Lot 1, DP 1168673.

File No.: 09/08721.

Schedule

On closing, the land within Lot 1, DP 1168673 remains vested in the State of New South Wales as Crown Land.

**GRIFFITH OFFICE**  
**2nd Floor, Griffith City Plaza,**  
**120–130 Banna Avenue (PO Box 1030), Griffith NSW 2680**  
**Phone: (02) 6960 3600 Fax: (02) 6962 5670**

**NOTIFICATION OF CLOSING OF A ROAD**

IN pursuance of the provisions of the Roads Act 1993, the road hereunder described is closed and the lands comprised therein cease to be public road and the rights of passage and access that previously existed in relation to the road is extinguished. Upon closing, title to the land, comprising the former public road, vests in the body specified in the Schedule hereunder.

KATRINA HODGKINSON, M.P.,  
 Minister for Primary Industries

Description

*Parish – Bibbajolee; County – Gipps;  
 Land District – Wyalong; L.G.A. – Bland*

Road Closed: Lot 1, DP 1170067.

File No.: 10/14350.

Schedule

On closing, the land within Lot 1, DP 1170067 remains vested in the State of New South Wales as Crown Land.

Description

*Parish – Buckinbong; County – Mitchell;  
 Land District – Narrandera; L.G.A. – Narrandera*

Road Closed: Lot 1, DP 1170948.

File No.: 11/00858.

Schedule

On closing, the land within Lot 1, DP 1170948 remains vested in the State of New South Wales as Crown Land.

Description

*Parish – Bolagamy; County – Gipps;  
 Land District – Wyalong; L.G.A. – Bland*

Road Closed: Lot 1, DP 1169112.

File No.: 10/14952.

Schedule

On closing, the land within Lot 1, DP 1169112 remains vested in the State of New South Wales as Crown Land.

Description

*Parish – Brewarrena; County – Mitchell;  
 Land District – Narrandera; L.G.A. – Narrandera*

Road Closed: Lot 1, DP 1141577.

File No.: 08/8734.

Schedule

On closing, the land within Lot 1, DP 1141577 remains vested in the State of New South Wales as Crown Land.

Description

*Parish – Lachlan; County – Dowling;  
 Land District – Lake Cargellico; L.G.A. – Lachlan*

Road Closed: Lot 1, DP 1170103.

File No.: 10/03590.

Schedule

On closing, the land within Lot 1, DP 1170103 remains vested in the State of New South Wales as Crown Land.

Description

*Parish – Duderbang; County – Boyd;  
 Land District – Narrandera; L.G.A. – Murrumbidgee*

Road Closed: Lot 1, DP 1156508.

File No.: 09/18617.

Schedule

On closing, the land within Lot 1, DP 1156508 remains vested in the State of New South Wales as Crown Land.

Description

*Parish – Burt; County – Boyd;  
 Land District – Narrandera; L.G.A. – Leeton*

Road Closed: Lot 1, DP 1169110.

File No.: 10/15612.

Schedule

On closing, the land within Lot 1, DP 1169110 remains vested in the State of New South Wales as Crown Land.

**MAITLAND OFFICE****Corner Newcastle Road and Banks Street (PO Box 6), East Maitland NSW 2323****Phone: (02) 4937 9300 Fax: (02) 4934 2252****NOTIFICATION OF CLOSING OF PUBLIC ROAD**

IN pursuance of the provisions of the Roads Act 1993, the road hereunder described is closed and the land comprised therein ceases to be a public road and the rights of passage and access that previously existed in relation to the road are extinguished. On road closing, title to the land comprising the former public road vests in the body specified in the Schedule hereunder.

KATRINA HODGKINSON, M.P.,  
Minister for Primary Industries

## Description

*Parishes – Clanricard and Wybong; County – Brisbane;  
Land District – Muswellbrook; L.G.A. – Muswellbrook*

Road Closed: Lot 1, DP 1171283 (being land under the Real Property Act contained in Vol. 3274, Folio 224 and Book 1258, No. 404).

File No.: 09/01441.

## Schedule

On closing, the land within Lot 1, DP 1171283 remains vested in Council as operational land for the purposes of the Local Government Act 1993.

Council's Reference: 580.0053.

## Description

*Parish – Newcastle; County – Northumberland;  
Land District – Newcastle;  
Local Government Area – Newcastle*

Road Closed: Lot 1, DP 1172060 at Wickham.

File No.: 10/05991.

## Schedule

On closing, the land within Lot 1, DP 1172060 remains vested in Newcastle City Council as operational land for the purposes of the Local Government Act 1993.

Council's Reference: 3003290.

**MOREE OFFICE****Frome Street (PO Box 388), Moree NSW 2400****Phone: (02) 6752 5055 Fax: (02) 6752 1707****NOTIFICATION OF CLOSING OF A ROAD**

IN pursuance of the provisions of the Roads Act 1993, the road hereunder described is closed and the land comprised therein ceases to be public road and the rights of passage and access that previously existed in relation to the road are extinguished. Upon closing, title to the land, comprising the former public road, vests in the body specified in the Schedule hereunder.

KATRINA HODGKINSON, M.P.,  
Minister for Primary Industries

## Description

*Parish – Boolooroo; County – Courallie;  
Land District – Moree;  
Local Government Area – Moree Plains*

Road Closed: Lots 4 and 5, DP 879244.

File No.: 10/12157.

## Schedule

On closing, the land within Lots 4 and 5, DP 879244 becomes vested in the State of New South Wales as Crown Land.

Council's Reference: SR106 Boolooroo.

Note: In accordance with section 44 of the Roads Act 1993, the Crown consents to the land in Lots 4 and 5, DP 879244 being vested in the Moree Plains Shire Council as operational land, to be given by the Council as compensation for other land acquired by the Council for the purposes of the Roads Act 1993.

**REVOCATION OF RESERVATION OF CROWN LAND**

PURSUANT to section 90 of the Crown Lands Act 1989, the reservation of Crown Land specified in Column 1 of the Schedule hereunder, is revoked to the extent specified opposite thereto in Column 2 of the Schedule.

KATRINA HODGKINSON, M.P.,  
Minister for Primary Industries

## SCHEDULE

*Column 1*

Land District: Moree.  
Local Government Area:  
Moree Plains Shire  
Council.

Locality: Noona.

Reserve No.: 97920.

Public Purpose: Access.

Notified: 13 September 1985.

File No.: ME05 H 358.

Note: Sale by Private Treaty.

*Column 2*

The whole being Lot 65,  
DP No. 705397, Parish Noona,  
County Courallie, of an area  
of 14.09 hectares.

**NEWCASTLE OFFICE**  
**437 Hunter Street, Newcastle NSW 2300 (PO Box 2185, Dangar NSW 2309)**  
**Phone: (02) 4925 4104 Fax: (02) 4925 3517**

**NOTIFICATION OF CLOSING OF PUBLIC ROAD**

IN pursuance of the provisions of the Roads Act 1993, the road hereunder described is closed and the land comprised therein ceases to be a public road and the rights of passage and access that previously existed in relation to the road are extinguished. On road closing, title to the land comprising the former public road vests in the body specified in the Schedule hereunder.

KATRINA HODGKINSON, M.P.,  
Minister for Primary Industries

Description

*Parish – Malmesbury; County – Bathurst;  
Land District – Bathurst; L.G.A. – Bathurst Regional*

Road Closed: Lot 1, DP 1171882 (not being land under the Real Property Act).

File No.: 10/14517.

Schedule

On closing, the land within Lot 1, DP 1171882 remains vested in the State of New South Wales as Crown Land.



**NOWRA OFFICE**  
**5 O'Keefe Avenue (PO Box 309), Nowra NSW 2541**  
**Phone: (02) 4428 9100      Fax: (02) 4421 2172**

**NOTIFICATION OF CLOSING OF A ROAD**

IN pursuance of the provisions of the Roads Act 1993, the road hereunder described is closed and the lands comprised therein cease to be public road and the rights of passage and access that previously existed in relation to the road is extinguished. Upon closing, title to the land, comprising the former public road, vests in the body specified in the Schedule hereunder.

KATRINA HODGKINSON, M.P.,  
Minister for Primary Industries

Description

*Parish – Mulwaree; County – Argyle;*  
*Land District – Goulburn; L.G.A. – Goulburn Mulwaree*

Road Closed: Lot 4, DP 1172356 at Tarago.

File No.: 11/06435.

Schedule

On closing, the land within Lot 4, DP 1172356 remains vested in the State of New South Wales as Crown Land.

Description

*Parish – Gurrundah; County – Argyle;*  
*Land District – Goulburn; L.G.A. – Upper Lachlan Shire*

Road Closed: Lots 1 and 2, DP 1172409 at Gurrundah.

File No.: GB07 H 291.

Schedule

On closing, the land within Lots 1 and 2, DP 1172409 remains vested in the State of New South Wales as Crown Land.

**ORANGE OFFICE**  
**92 Kite Street (PO Box 2146), Orange NSW 2800**  
**Phone: (02) 6391 4300      Fax: (02) 6362 3896**

**NOTIFICATION OF CLOSING OF PUBLIC ROAD**

IN pursuance of the provisions of the Roads Act 1993, the road hereunder described is closed and the land comprised therein ceases to be a public road and the rights of passage and access that previously existed in relation to the road are extinguished. On road closing, title to the land comprising the former public road vests in the body specified in the Schedule hereunder.

KATRINA HODGKINSON, M.P.,  
Minister for Primary Industries

Description

*Parish – Dulladerry; County – Ashburnham;  
Land District – Molong*

Road Closed: Lot 1 in Deposited Plan 1172576.

File No.: 11/08288.

Schedule

On closing, the land within Lot 1 in DP 1172576 remains vested in Cabonne Council as operational land for the purposes of the Local Government Act 1993.

Council Reference: Part Cudal Street, Manildra.

**SYDNEY METROPOLITAN OFFICE**  
**Level 12, Macquarie Tower, 10 Valentine Avenue, Parramatta 2150**  
**(PO Box 3935, Parramatta NSW 2124)**  
**Phone: (02) 8836 5300 Fax: (02) 8836 5365**

**NOTIFICATION OF CLOSING OF A ROAD**

IN pursuance of the provisions of the Roads Act 1993, the road hereunder described is closed and the lands comprised therein cease to be public road and the rights of passage and access that previously existed in relation to the road is extinguished. Upon closing, title to the land, comprising the former public road, vests in the body specified in the Schedule hereunder.

KATRINA HODGKINSON, M.P.,  
 Minister for Primary Industries

**Description**

*Parish – Berowra; County – Cumberland;  
 Land District – Metropolitan; L.G.A. – Hornsby*

Lot 1, DP 1168721 (not being land under the Real Property Act).

File No.: MN05 H 72.

**Schedule**

On closing, the title for the land in Lot 1, DP 1168721 remains vested in the State of New South Wales as Crown Land.

**Description**

*Parish – Manton; County – King;  
 Land District – Yass; L.G.A. – Yass Valley*

Lot 1, DP 1168604 (not being land under the Real Property Act).

File No.: GB06 H 153.

**Schedule**

On closing, the title for the land in Lot 1, DP 1168604 remains vested in the State of New South Wales as Crown Land.

**DECLARATION OF LAND TO BE CROWN LAND**

PURSUANT to section 138 of the Crown Lands Act 1989, the land described in the Schedule hereunder, is declared to be Crown Land within the meaning of that Act.

KATRINA HODGKINSON, M.P.,  
 Minister for Primary Industries

**SCHEDULE**

*Land District – Metropolitan; L.G.A. – Parramatta;  
 Parish – Field of Mars; County – Cumberland*

Lot 4, DP 1132683, held in the name of the State Property Authority.

File No.: 11/10248-04.

**RESERVATION OF CROWN LAND**

PURSUANT to section 87 of the Crown Lands Act 1989, the Crown Land described as Lot 4, DP 1132683 is reserved as R1031748 for the public purposes of access and public recreation.

Land District: Metropolitan.

L.G.A.: Parramatta.

Parish: Field of Mars.

County: Cumberland.

Locality: Parramatta.

File No.: 11/10248-04.

KATRINA HODGKINSON, M.P.,  
 Minister for Primary Industries

**APPOINTMENT OF RESERVE TRUST AND CORPORATE TRUST MANAGER**

PURSUANT to section 92(1) of the Crown Lands Act 1989, the Marsden Centre Reserve Trust is appointed as trustee of Reserve No. 1031748 for the public purposes of access and public recreation, notified this day and comprising Lot 4, DP 1132683.

Pursuant to section 95(1) of the Crown Lands Act 1989, the Lands Ministerial Corporation is appointed to manage the affairs of the Marsden Centre Reserve Trust. The land is leased to Parramatta City Council.

File No.: 11/10248-04.

KATRINA HODGKINSON, M.P.,  
 Minister for Primary Industries

**ADDITION OF RESERVE PURPOSE**

PURSUANT to section 121A of the Crown Lands Act 1989, I hereby authorise Reserve 1031728 for the public purposes of environmental protection, community purposes, government purposes, heritage purposes and public recreation to be used for the additional purpose of urban services.

KATRINA HODGKINSON, M.P.,  
 Minister for Primary Industries

**PLAN OF MANAGEMENT AND MASTERPLAN FOR LAMBERT PARK LEICHARDT, UNDER PART 5, DIVISION 6, OF THE CROWN LANDS ACT 1989 AND CROWN LANDS REGULATION 2006.**

A draft plan of management and masterplan (July 2011), has been prepared for the Crown reserve described below, which is under the trust management of Leichhardt Council.

The draft plan can be viewed at Leichhardt Council Offices, 7-15 Wetherill Street, Leichhardt; Leichhardt Library (Italian Forum) and Balmain Library (Town Hall) and Council's website [www.leichhardt.nsw.gov.au](http://www.leichhardt.nsw.gov.au).

The public are invited to make representations on the draft plan. The plan will be on exhibition from 24 February 2012 to 23 March 2012. Submissions will be received up until Friday, 23 March 2012 and should be sent to Aaron Callaghan, Senior Parks and Open Space Planner - Environment and Urban Planning, Leichhardt Council, PO Box 45, Leichhardt NSW 2040 or by email, AaronC@lmc.nsw.gov.au.

KATRINA HODGKINSON, M.P.,  
Minister for Primary Industries

---

Description of Land

*Land District – Metropolitan; L.G.A. – Leichhardt;  
Parish – Petersham; County – Cumberland*

Crown Reserve D500210, gazetted 14 September 1923, for the public purpose of public recreation, being Lot 658 in DP 729265.

Location: Leichhardt.

File No.: 10/05291.

## TAMWORTH OFFICE

25-27 Fitzroy Street (PO Box 535), Tamworth NSW 2340

Phone: (02) 6764 5100 Fax: (02) 6766 3805

## REVOCATION OF RESERVATION OF CROWN LAND

PURSUANT to section 90 of the Crown Lands Act 1989, the reservation of Crown Land specified in Column 1 of the Schedules hereunder, is revoked to the extent specified opposite thereto in Column 2 of the Schedules.

KATRINA HODGKINSON, M.P.,  
Minister for Primary Industries

## SCHEDULE 1

<i>Column 1</i>	<i>Column 2</i>
Land District: Quirindi. Local Government Area: Liverpool Plains Shire Council. Locality: Caroona. Reserve No.: 81717. Public Purpose: Public recreation. Notified: 19 June 1959. File No.: 07/4958.	The whole being Lot 107, DP No. 755529, Parish Weston, County Pottinger, of an area of 3.529 hectares.
Note: Sale by Private Treaty.	

## SCHEDULE 2

<i>Column 1</i>	<i>Column 2</i>
Land District: Quirindi. Local Government Area: Liverpool Plains Shire Council. Locality: Parish Weston and County Pottinger. Reserve No.: 755529. Public Purpose: Future public requirements. Notified: 29 June 2007. Lot 108, DP No. 755529, Parish Weston, County Pottinger. Lot 7010, DP No. 1116154#, Parish Weston, County Pottinger. Lot 7011, DP No. 1116154#, Parish Weston, County Pottinger. Lot 7304, DP No. 1140431, Parish Weston, County Pottinger. Lot 7303, DP No. 1140437, Parish Weston, County Pottinger. Lot 7302, DP No. 1140437, Parish Weston, County Pottinger. Lot 7014, DP No. 1110375#, Parish Weston, County Pottinger. Lot 7013, DP No. 1110375#, Parish Weston, County Pottinger. Lot 7012, DP No. 1110375#, Parish Weston, County Pottinger. Lot 212, DP No. 40891, Parish Weston, County Pottinger. File No.: 07/4958.	The part being Lot 108, DP No. 755529, Parish Weston, County Pottinger, of an area of 2400 square metres.
Note: Sale by Private Treaty.	

Disclaimer: Please note that the above Lot numbers marked # are for Departmental use only.

## NOTIFICATION OF CLOSING OF A ROAD

IN pursuance of the provisions of the Roads Act 1993, the road hereunder described is closed and the lands comprised therein cease to be public road and the rights of passage and access that previously existed in relation to the road is extinguished. Upon closing, title to the land, comprising the former public road, vests in the body specified in the Schedule hereunder.

KATRINA HODGKINSON, M.P.,  
Minister for Primary Industries

## Description

*Parish – Manilla; County – Darling;*  
*Land District – Tamworth; L.G.A. – Tamworth Regional*  
Road Closed: Lot 1, DP 1168555.  
File No.: 07/1677.

## Schedule

On closing, the land within Lot 1, DP 1168555 remains vested in the State of New South Wales as Crown Land.

## Description

*Parish – Rodd; County – Pottinger;*  
*Land District – Quirindi; L.G.A. – Liverpool Plains*  
Road Closed: Lot 1, DP 1168553.  
File No.: 07/1594.

## Schedule

On closing, the land within Lot 1, DP 1168553 remains vested in the State of New South Wales as Crown Land.

## Description

*Parishes – Carroll and Babbinsboon; County – Buckland;*  
*Land District – Gunnedah; L.G.A. – Gunnedah*  
Road Closed: Lots 1-3, DP 1170338.  
File No.: 07/4511.

## Schedule

On closing, the land within Lots 1-3, DP 1170338 remains vested in the State of New South Wales as Crown Land.

## Description

*Parish – Dubbledda; County – Pottinger;*  
*Land District – Gunnedah; L.G.A. – Gunnedah*  
Road Closed: Lot 304, DP 755495 and Lot 1, DP 1172361.  
File No.: 07/1183.

## Schedule

On closing, the land within Lot 304, DP 755495 and Lot 1, DP 1172361 remains vested in the State of New South Wales as Crown Land.

## Description

*Parish – Perry; County – Inglis;*  
*Land District – Tamworth; L.G.A. – Tamworth Regional*  
Road Closed: Lot 4, DP 1171334.  
File No.: 11/03387.

## Schedule

On closing, the land within Lot 4, DP 1171334 remains vested in the State of New South Wales as Crown Land.

**TAREE OFFICE**  
**98 Victoria Street (PO Box 440), Taree NSW 2430**  
**Phone: (02) 6591 3500      Fax: (02) 6552 2816**

**NOTIFICATION OF CLOSING OF A ROAD**

IN pursuance of the provisions of the Roads Act 1993, the road hereunder described is closed and the lands comprised therein cease to be public road and the rights of passage and access that previously existed in relation to the road is extinguished. Upon closing, title to the land, comprising the former public road, vests in the body specified in the Schedule hereunder.

KATRINA HODGKINSON, M.P.,  
Minister for Primary Industries

Description

*Parish – Warrell; County – Raleigh;  
Land District – Kempsey; L.G.A. – Nambucca*

Road Closed: Lot 1, DP 1169611.

File No.: TE06 H 154.

Schedule

On closing, the land within Lot 1, DP 1169611 remains vested in the State of New South Wales as Crown Land.

**WAGGA WAGGA OFFICE****Corner Johnston and Tarcutta Streets (PO Box 60), Wagga Wagga NSW 2650****Phone: (02) 6937 2700 Fax: (02) 6921 1851****RESERVATION OF CROWN LAND**

PURSUANT to section 87 of the Crown Lands Act 1989, the Crown Land specified in Column 1 of the Schedule hereunder, is reserved as specified opposite thereto in Column 2 of the Schedule.

KATRINA HODGKINSON, M.P.,  
Minister for Primary Industries

**SCHEDULE***Column 1*

Land District: Albury.  
Local Government Area:  
Albury City Council.  
Locality: Table Top.  
Lot 7006, DP No. 1117573#,  
Parish Yambla, County Goulburn.  
Area: About 13.04 hectares.  
File No.: 12/01430.

*Column 2*

Reserve No.: 1034188.  
Public Purpose: Public  
recreation and  
environmental protection.

Disclaimer: Please note that the above Lot numbers marked # are for Departmental use only.

**ERRATUM**

IN the notification appearing in the *New South Wales Government Gazette* of 11th November 2011, Folio 6573, appearing under the heading of 'Vesting of Public Trust Land in the Crown and Addition to Reserved Crown Land' reference to Lot 201, DP 1164522, being in the Parish of Kyeamba, County of Wynyard, should be replaced Parish of Murraguldrrie, County of Wynyard.

## WATER

### WATER ACT 1912

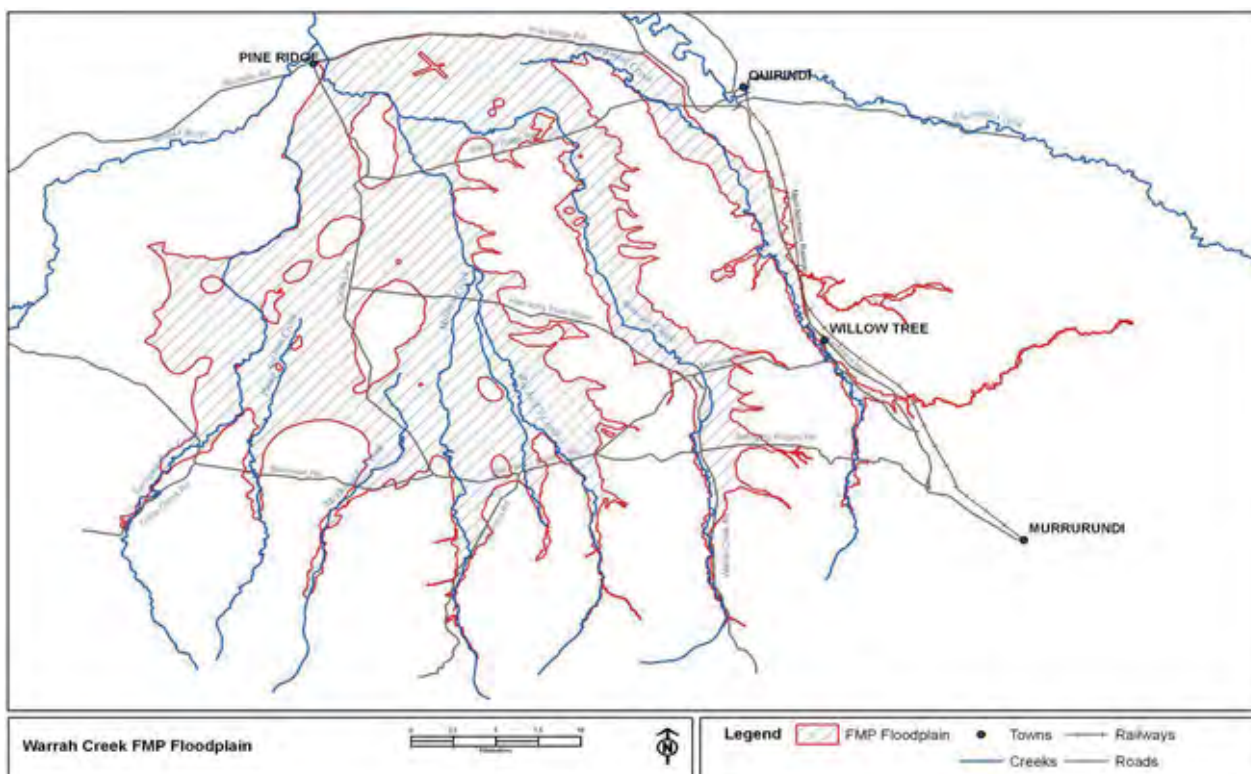
Notice under Section 166A of the Water Act 1912  
Adoption of Floodplain Management Plan

Warrah Creek Floodplain Management Plan

PURSUANT to section 166A of the Water Act 1912 and having considered the matters set out in section 166C of the Act, the Water Administration Ministerial Corporation has adopted the Warrah Creek as a floodplain management plan for the lands set out in the Schedule to this Notice.

### SCHEDULE

That part of the Liverpool Plains Floodplain, designated as a floodplain by order published in the *New South Wales Government Gazette*, 16th December 1994, being the area situated in New South Wales in the catchment of the Liverpool Plains, shown hatched on the map hereunder.



Larger maps of the area and exclusions to which this notice relates are available for public inspection during office hours at the Tamworth and Narrabri office of the NSW Office of Water.



**WATER ACT 1912**

Order under section 166(1)

Amendment of Designation of Floodplain Area – Liverpool Plains Floodplain

THE Water Administration Ministerial Corporation, by this Order pursuant to section 166(1) of Part 8 of the Water Act 1912, hereby amends the floodplain designation known as the Liverpool Plains Floodplain (16th December 1994) to exclude the lands set out in the Schedule to this Notice.

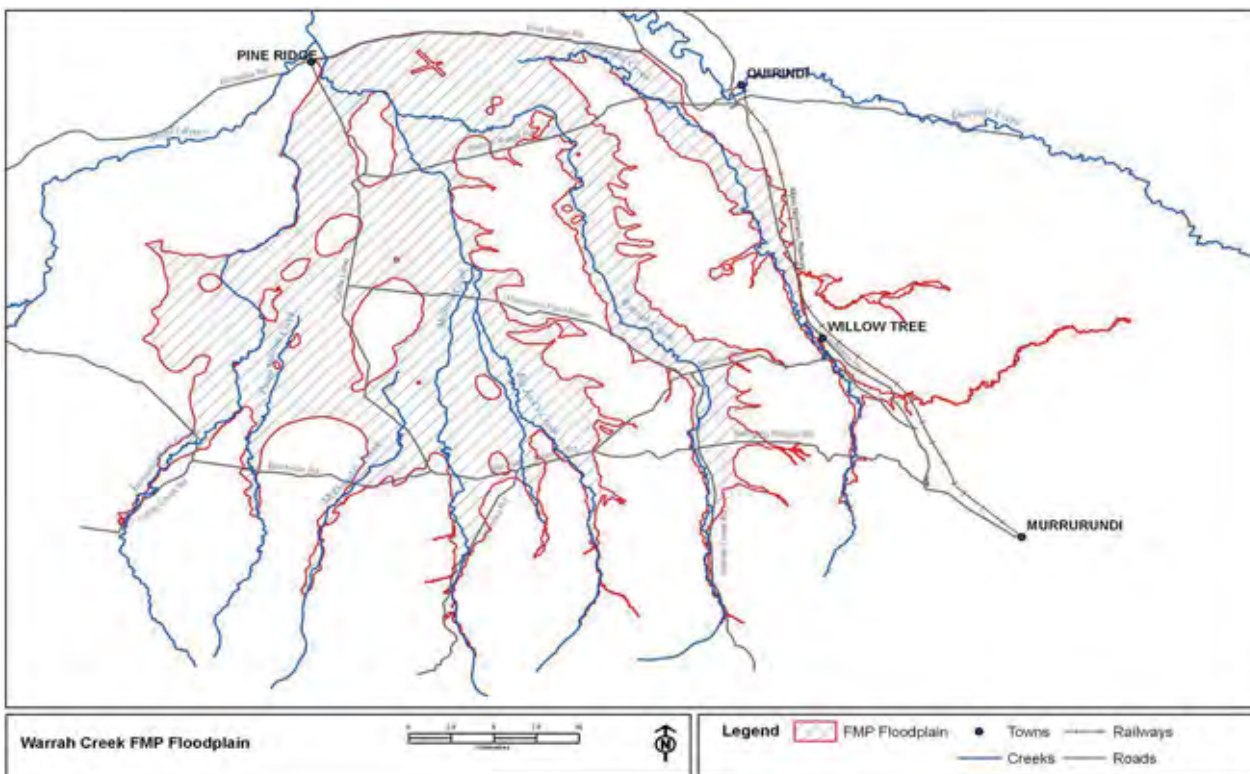
Dated at Sydney, this 15th day of February 2012.

DAVID HARRISS,  
Commissioner,  
NSW Office of Water  
signed for the Minister of Primary Industries  
(by delegation)

**SCHEDULE**

Those parts of that area situated in New South Wales and:

- (a) being within the Shire of Liverpool Plains;
- (b) shown on the diagram hereunder; and
- (c) exclusive of all towns, villages and their environs.



Larger maps of the area and exclusions to which this Order relates are available for public inspection during office hours at the Tamworth and Narrabri office of the NSW Office of Water.

**WATER ACT 1912**

Order under Section 166(1)

## Designation of Floodplain Area – Warrah Creek Floodplain

THE Water Administration Ministerial Corporation, by this Order pursuant to section 166(1) of Part 8 of the Water Act 1912, designates the lands set out in the Schedule to this Notice as a floodplain which is to be known as the Warrah Creek Floodplain.

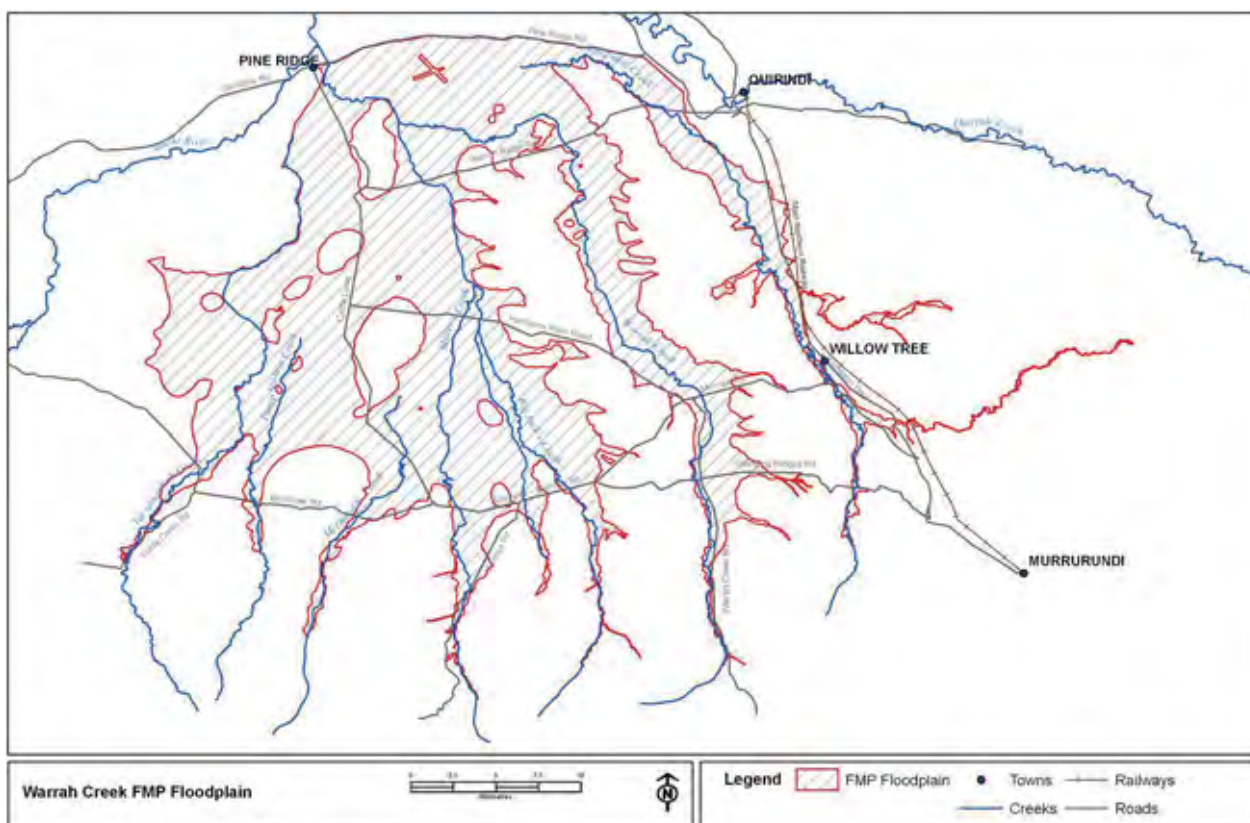
Dated at Sydney, this 15th day of February 2012.

DAVID HARRISS,  
Commissioner,  
NSW Office of Water  
signed for the Minister of Primary Industries  
(by delegation)

**SCHEDULE**

Those parts of that area situated in New South Wales and:

- (a) being within the Shire of Liverpool Plains;
- (b) shown on the diagram hereunder; and
- (c) exclusive of all towns, villages and their environs.



Larger maps of the area and exclusions to which this Order relates are available for public inspection during office hours at the Tamworth and Narrabri office of the NSW Office of Water.



**WATER ACT 1912**

Order under Section 166(1)

Amendment of Designation of Floodplain Area – Lachlan River Floodplain (Gooloogong to Condobolin)

THE Water Administration Ministerial Corporation, by this Order pursuant to section 166(1) of Part 8 of the Water Act 1912, hereby amends the floodplain designation known as the Lachlan River Floodplain (Gooloogong to Condobolin) (1st August 1985) to exclude the lands set out in the Schedule to this Notice.

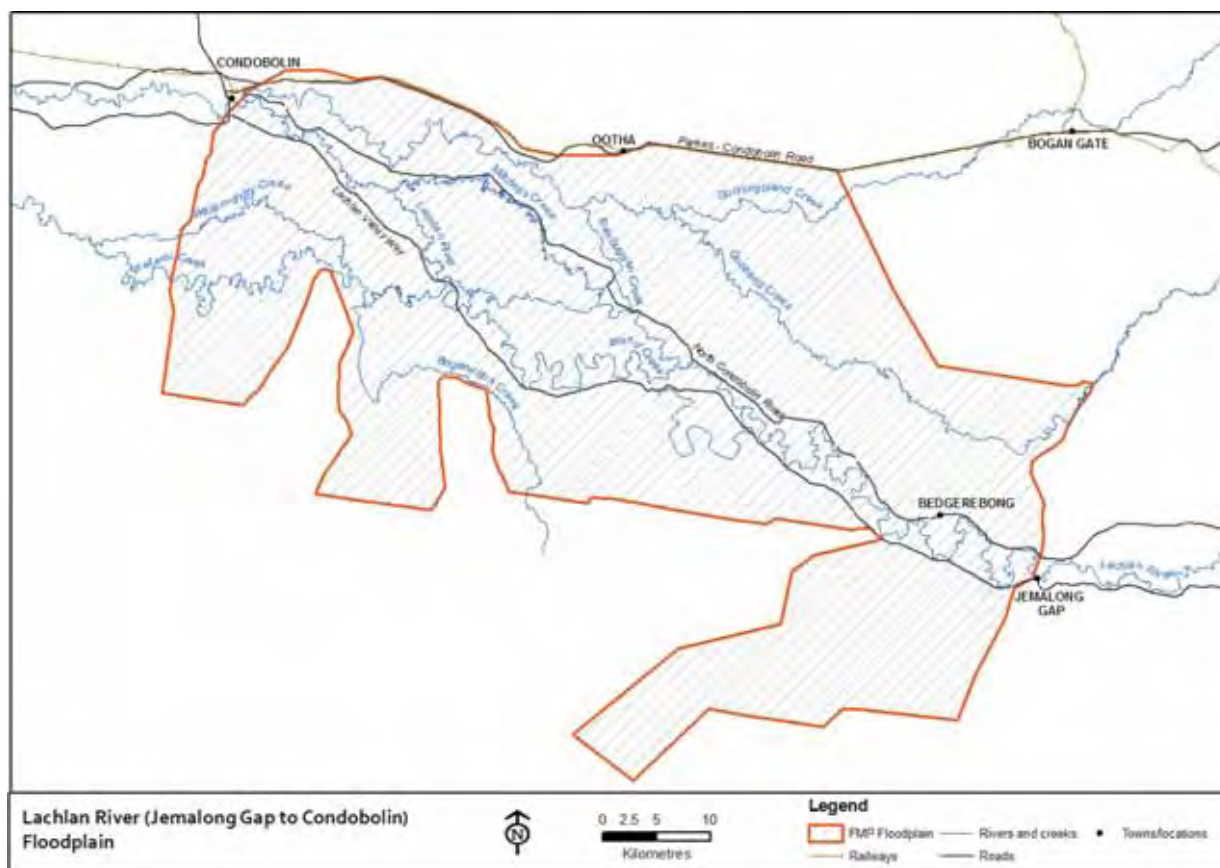
Dated at Sydney, this 15th day of February 2012.

DAVID HARRISS,  
Commissioner,  
NSW Office of Water  
signed for the Minister of Primary Industries  
(by delegation)

**SCHEDULE**

Those parts of that area situated in New South Wales and:

- (a) being within the Shire of Forbes, and Lachlan;
- (b) shown on the diagram hereunder; and
- (c) exclusive of all towns, villages and their environs.



Larger maps of the area and exclusions to which this Order relates are available for public inspection during office hours at the Forbes office of the NSW Office of Water.

**WATER ACT 1912**

Order under Section 166(1)

Designation of Floodplain Area – Lachlan River (Jemalong Gap to Condobolin) Floodplain

THE Water Administration Ministerial Corporation, by this Order pursuant to section 166(1) of Part 8 of the Water Act 1912, designates the lands set out in the Schedule to this Notice as a floodplain which is to be known as the Lachlan River (Jemalong Gap to Condobolin) Floodplain.

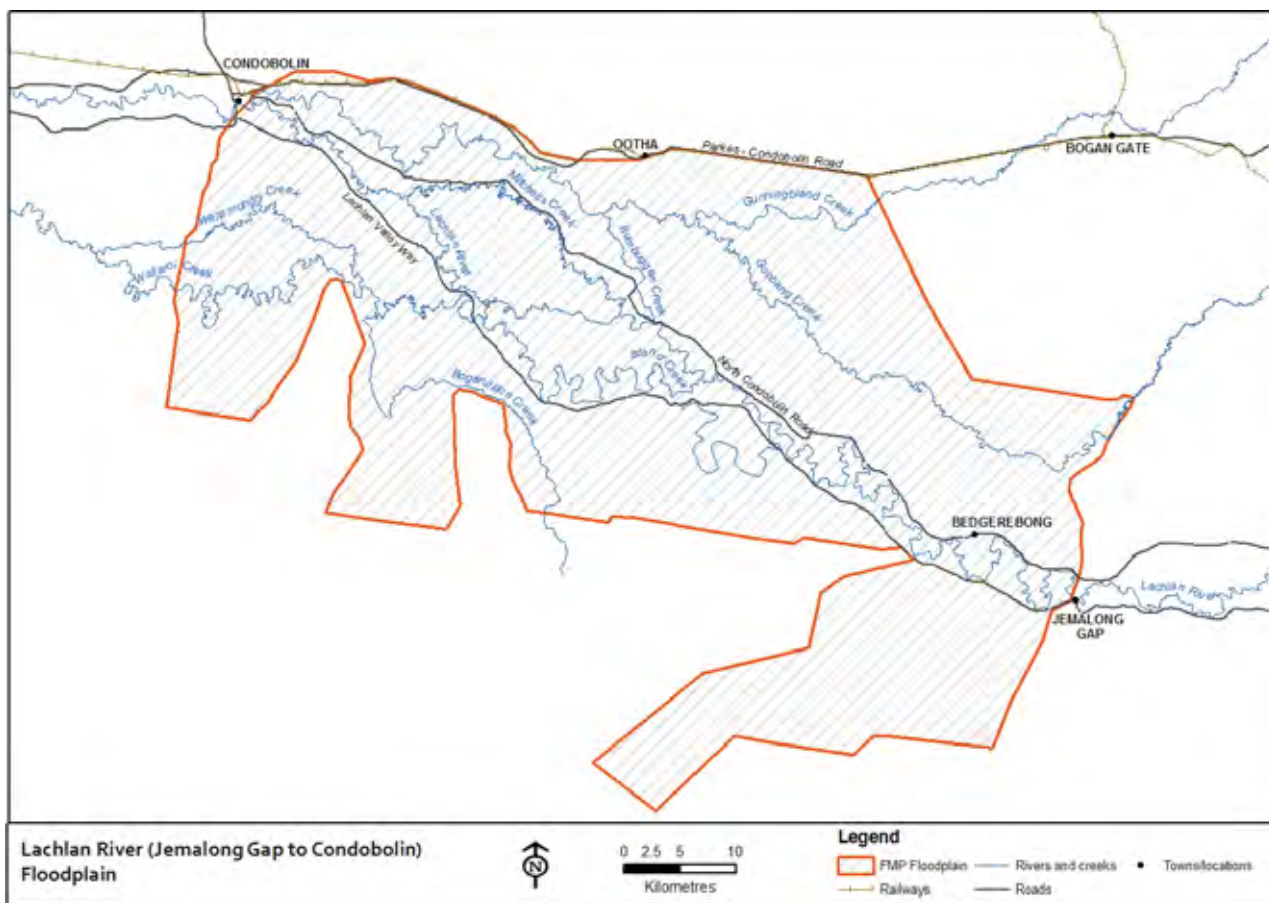
Dated at Sydney, this 15th day of February 2012.

DAVID HARRISS,  
Commissioner,  
NSW Office of Water  
signed for the Minister of Primary Industries  
(by delegation)

**SCHEDULE**

Those parts of that area situated in New South Wales and:

- (a) being within the Shire of Forbes, and Lachlan;
- (b) shown on the diagram hereunder; and
- (c) exclusive of all towns, villages and their environs.



Larger maps of the area and exclusions to which this Order relates are available for public inspection during office hours at the Forbes office of the NSW Office of Water.

**WATER ACT 1912**

APPLICATIONS for a licence under section 10 of Part 2 of the Water Act 1912, being within a proclaimed (declared) local area under section 5(4) of the said Act, has been received as follows:

Andrew James FERGUSON for 1 x 80 mm centrifugal pump on the Bell River on Lot 1, DP 202213, Parish of Ironbarks, County of Wellington, for water supply for irrigation of 16.25 hectares (pasture) (permanent transfer and amalgamation of existing entitlement). (Reference: 80SL96363). (GA1826448).

Breil Martin JACKSON and Bernadette Justine JACKSON for 1 x 400mm and 1 x 660mm pump on the Bogan River on Lot 31, DP 755315, Parish of Wera, County of Oxley, for water supply for irrigation of 20 hectares and 200 hectares (various crop) (permanent transfer). (References: 80SL96361 and 80SL96362H). (GA1826446).

Any inquiries should be directed to (02) 6841 7414.

Written objections, from any local occupier or statutory authority, specifying grounds and how their interests are affected, must be lodged with the NSW Office of Water, PO Box 717, Dubbo NSW 2830, within 28 days of this publication.

RICHARD WHEATLEY,  
Senior Licensing Officer

---

## Other Notices

### ANTI-DISCRIMINATION ACT 1977 (NSW)

#### Exemption Order

UNDER the provision of section 126 of the Anti-Discrimination Act 1977 (NSW), an exemption is granted to Yawarra Meamei Women's Group Inc from sections 25, 33 51 and 53 of the Anti-Discrimination Act 1977, to advertise for and employ seven employees:

- Client Services Manager
- Family Child Support Worker
- Case Support Worker
- Executive Officer
- Three On-call workers

This exemption will remain in force for a period of three years from the date given.

Dated this 16th day of February 2012.

STEPAN KERKYASHARIAN, AO,  
President,  
Anti-Discrimination Board of NSW

### ANTI-DISCRIMINATION ACT 1977 (NSW)

#### Exemption Order

(A) Under the provisions of section 126 of the Anti-Discrimination Act 1977 (NSW), the President, in consultation of the Anti-Discrimination Board, but for the purposes only of meeting the Applicant's legal obligations pursuant to:

- Manufacturing Licence Agreements;
- Technical Assistance Agreements;
- Proprietary Information Agreements; and/or
- Export licences granted by the US Department of Commerce;

under the United States International Traffic in Arms Regulations ("ITAR") and Export Administration Regulations ("EAR"), as amended from time to time, (together, the "US Regulations"), the Applicant is granted an exemption from sections 8, 10 and 51 of the Anti-Discrimination Act 1977 (NSW) to permit the Applicant to do the following:

- a. ask present and future employees and contractors to disclose their full names;
- b. ask present and future employees and contractors to declare their exact citizenship (including any dual citizenship) and their country of birth;
- c. require present and future employees and contractors to produce a photocopy of their passport(s);
- d. require present and future employees and contractors to wear a badge confirming their right to access ITAR Controlled Material or their level of access to any ITAR Controlled Material. Such badges may be coded but not in such a way as to identify the citizenship, as declared, or country of birth of the person, or the reasons for that person's level of access;
- e. require present and future employees and contractors involved in projects which use ITAR

Controlled Material, to notify the Applicant of any change to their citizenship status, to the best of their knowledge and belief;

- f. restrict access, by means of transfer if necessary, to controlled technology to particular members of the Applicant's workforce, based on their citizenship or country of birth;
  - g. reject applications from prospective employees and contractors for positions related to projects which use ITAR Controlled Material, based on the prospective employee or contractor's:
    - (i) citizenship, as declared;
    - (ii) country of birth; or
    - (iii) substantive contacts, where such contacts objectively create an unacceptable risk of diversion of ITAR Controlled Material or technology;
 but not on the basis of the prospective employee's descent, or ethnic or ethno-religious or national origin;
  - h. advertise controlled positions with the Applicant as being subject to the Exemption Order;
  - i. record and maintain a register ("Register") of those employees and contractors that are permitted to access ITAR Controlled Material or work on controlled projects due to citizenship, or country of birth status. Access to the register to be limited to only those employees, (including contractors' staff), contract workers and agents of the Applicant with a need to know; and
  - j. ask present and future employees and contractors to execute a non-disclosure agreement in accordance with the licence or Technical Assistance Agreement required by the Department of State, United States of America, in the event they are authorised to have access to ITAR Controlled Material; and
  - k. ask present and future employees and contractors to disclose their substantive contacts with individuals from restricted or prohibited countries listed in the ITAR; and
  - l. restrict access, by means of transfer if necessary, to controlled technology to particular members of the Applicant's workforce, based on their substantive contacts, where such contacts objectively create an unacceptable risk of diversion of ITAR Controlled Material or technology; and
  - m. record and maintain a register of those employees and contractors that are permitted to access ITAR Controlled Material or work on controlled projects due to substantive contacts. Access to the register to be limited to only those employees, (including contractors' staff), contract workers and agents of the Applicant with a need to know.
- (B) This Exemption Order does not extend to any other identification, collection, storage or use of information in relation to any employee in respect of that employee's race, colour, nationality, descent or ethnic, ethno-religious or national origin. Except to the extent expressly provided for herein, this Exemption Order does not excuse, or purport to excuse, the Applicant

from complying with its obligations pursuant to the Anti-Discrimination Act 1977 (NSW) or any other legislation or at common law.

- (C) The Applicant is required, prior to taking any action permitted by this Exemption Order, to provide all employees, and prospective employees with:
- i. express notice that they may be adversely affected by this exemption if they are not an Australian citizen or if they hold dual citizenship;
  - ii. a reasonable explanation in plain English of the nature of any adverse effects of such action to them; and
  - iii. information (at the time of recruitment in the case of prospective employees) about how they can apply for Australian citizenship.
- (D) In addition to the above conditions the Applicant is required to:
1. produce comprehensive anti-discrimination policies governing all aspects of the work and workforce, including management, and with particular regard to race discrimination, vilification and harassment and victimisation;
  2. establish concise and comprehensive dispute resolution and grievance procedures to receive, investigate and resolve discrimination complaints and grievances and, in particular, those relating to race discrimination, vilification and harassment and victimisation;
  3. implement training programs, including at induction, to ensure that all members of the Applicant's workforce, including management, are fully informed of their rights and obligations under such policies and procedures, particularly with regard to issues of race discrimination, vilification, harassment and victimisation;
  4. ensure that all members of the workforce, including management, receive regular education and training in issues of discrimination, particularly race discrimination, vilification, harassment and victimisation;
  5. take steps to fully inform the workforce, including management, of their rights under the Anti-Discrimination Act 1977 (NSW) and, in particular, but not limited to, the complaints procedure under the Anti-Discrimination Act 1977 (NSW) and to ensure that all members of the workforce, including management, are aware of the rights of aggrieved persons to take their complaints to the Anti-Discrimination Board and through the Administrative Decisions Tribunal;
  6. take steps to fully inform the workforce, including management, of the requirements of, and their rights and obligations under, the Racial Discrimination Act 1975 (Cth);
  7. notify the Board if the discriminatory terms and provisions of the relevant US legislation and/or Regulations are repealed or become inoperative, so that this Exemption Order may be revoked or amended.

- (E) The Applicant is required to advise the Anti-Discrimination Board, every six months from the date

of this Exemption Order, over the period specified in this Order, of:

1. The steps they have taken to comply with all the above conditions, including:
    - a. the number of job applicants rejected for ITAR purposes, including those subsequently appointed to other roles within each reporting period;
    - b. the number of employees retrenched or redeployed due to ITAR requirements and any steps taken to minimise retrenchment or redeployment, and any steps taken generally to mitigate the impact of the Applicant's responsibility under ITAR on the deployment of its workforce within each reporting period;
    - c. the number of vacancies advertised within each reporting period, including the number of such vacancies where candidates were required to satisfy ITAR related requirements.
  2. The implementation and compliance generally with the terms of this Exemption Order.
- (F) The Applicant is required to take all reasonable steps to ensure that any employees adversely affected by this Exemption Order, retain employment with the Applicant, and do not suffer a reduction in wages, salary or opportunity for advancement.

If the Applicant, in order to enable it to comply with the US Regulations or related contractual obligations associated with the US Regulations, moves a member of the workforce from one project to another, the Applicant must take reasonable steps both to explain to that person why the transfer has occurred and to avoid any race-based hostility that might result from the transfer.

Where prospective employees adversely affected by this Exemption Order would otherwise have been acceptable to the Applicant as employees, the Applicant is required to consider and, if feasible, implement reasonable and practicable alternatives to rejection, such as employment in other work or obtaining the necessary approvals under the US Regulations.

In this Exemption Order:

- the expression "the Applicant" means BAE Systems Australia Ltd;
- the expression "ITAR Controlled Material" means controlled defence articles, technical data and defence services which are the subject of export controls under the US Regulations.

This Exemption is granted until 14 October 2014.

Dated this 17th day of February 2012

STEPAN KERKYASHARIAN, AO,  
President,  
Anti-Discrimination Board of NSW

---

**ANTI-DISCRIMINATION ACT 1977 (NSW)**

Exemption Order

- (A) Under the provisions of section 126 of the Anti-Discrimination Act 1977 (NSW), the President, in consultation of the Anti-Discrimination Board, but



for the purposes only of meeting the Applicant's legal obligations pursuant to:

- Manufacturing Licence Agreements;
- Technical Assistance Agreements;
- Proprietary Information Agreements; and/or
- Export licences granted by the US Department of Commerce;

under the United States International Traffic in Arms Regulations ("ITAR") and Export Administration Regulations ("EAR"), as amended from time to time, (together, the "US Regulations"), the Applicant is granted an exemption from sections 8, 10 and 51 of the Anti-Discrimination Act 1977 (NSW) to permit the Applicant to do the following:

- a. ask present and future employees and contractors to disclose their full names;
- b. ask present and future employees and contractors to declare their exact citizenship (including any dual citizenship) and their country of birth;
- c. require present and future employees and contractors to produce a photocopy of their passport(s);
- d. require present and future employees and contractors to wear a badge confirming their right to access ITAR Controlled Material or their level of access to any ITAR Controlled Material. Such badges may be coded but not in such a way as to identify the citizenship, as declared, or country of birth of the person, or the reasons for that person's level of access;
- e. require present and future employees and contractors involved in projects which use ITAR Controlled Material, to notify the Applicant of any change to their citizenship status, to the best of their knowledge and belief;
- f. restrict access, by means of transfer if necessary, to controlled technology to particular members of the Applicant's workforce, based on their citizenship or country of birth;
- g. reject applications from prospective employees and contractors for positions related to projects which use ITAR Controlled Material, based on the prospective employee or contractor's:
  - (i) citizenship, as declared;
  - (ii) country of birth; or
  - (iii) substantive contacts, where such contacts objectively create an unacceptable risk of diversion of ITAR Controlled Material or technology;

but not on the basis of the prospective employee's descent, or ethnic or ethno-religious or national origin;
- h. advertise controlled positions with the Applicant as being subject to the Exemption Order;
- i. record and maintain a register ("Register") of those employees and contractors that are permitted to access ITAR Controlled Material or work on controlled projects due to citizenship, or country of birth status. Access to the register to be limited to only those employees, (including contractors' staff), contract workers and agents of the Applicant with a need to know; and

- j. ask present and future employees and contractors to execute a non-disclosure agreement in accordance with the licence or Technical Assistance Agreement required by the Department of State, United States of America, in the event they are authorised to have access to ITAR Controlled Material; and
  - k. ask present and future employees and contractors to disclose their substantive contacts with individuals from restricted or prohibited countries listed in the ITAR; and
  - l. restrict access, by means of transfer if necessary, to controlled technology to particular members of the Applicant's workforce, based on their substantive contacts, where such contacts objectively create an unacceptable risk of diversion of ITAR Controlled Material or technology; and
  - m. record and maintain a register of those employees and contractors that are permitted to access ITAR Controlled Material or work on controlled projects due to substantive contacts. Access to the register to be limited to only those employees, (including contractors' staff), contract workers and agents of the Applicant with a need to know.
- (B) This Exemption Order does not extend to any other identification, collection, storage or use of information in relation to any employee in respect of that employee's race, colour, nationality, descent or ethnic, ethno-religious or national origin. Except to the extent expressly provided for herein, this Exemption Order does not excuse, or purport to excuse, the Applicant from complying with its obligations pursuant to the Anti-Discrimination Act 1977 (NSW) or any other legislation or at common law.
- (C) The Applicant is required, prior to taking any action permitted by this Exemption Order, to provide all employees, and prospective employees with:
- i. express notice that they may be adversely affected by this exemption if they are not an Australian citizen or if they hold dual citizenship;
  - ii. a reasonable explanation in plain English of the nature of any adverse effects of such action to them; and
  - iii. information (at the time of recruitment in the case of prospective employees) about how they can apply for Australian citizenship.
- (D) In addition to the above conditions the Applicant is required to:
1. produce comprehensive anti-discrimination policies governing all aspects of the work and workforce, including management, and with particular regard to race discrimination, vilification and harassment and victimisation;
  2. establish concise and comprehensive dispute resolution and grievance procedures to receive, investigate and resolve discrimination complaints and grievances and, in particular, those relating to race discrimination, vilification and harassment and victimisation;
  3. implement training programs, including at induction, to ensure that all members of the Applicant's workforce, including management, are fully informed of their rights and obligations under such policies and procedures, particularly with regard to issues of race discrimination, vilification, harassment and victimisation;

4. ensure that all members of the workforce, including management, receive regular education and training in issues of discrimination, particularly race discrimination, vilification, harassment and victimisation;
  5. take steps to fully inform the workforce, including management, of their rights under the Anti-Discrimination Act 1977 (NSW) and, in particular, but not limited to, the complaints procedure under the Anti-Discrimination Act 1977 (NSW) and to ensure that all members of the workforce, including management, are aware of the rights of aggrieved persons to take their complaints to the Anti-Discrimination Board and through the Administrative Decisions Tribunal;
  6. take steps to fully inform the workforce, including management, of the requirements of, and their rights and obligations under, the Racial Discrimination Act 1975 (Cth);
  7. notify the Board if the discriminatory terms and provisions of the relevant US legislation and/or Regulations are repealed or become inoperative, so that this Exemption Order may be revoked or amended.
- (E) The Applicant is required to advise the Anti-Discrimination Board, every six months from the date of this Exemption Order, over the period specified in this Order, of:
1. The steps they have taken to comply with all the above conditions, including:
    - a. the number of job applicants rejected for ITAR purposes, including those subsequently appointed to other roles within each reporting period;
    - b. the number of employees retrenched or redeployed due to ITAR requirements and any steps taken to minimise retrenchment or redeployment, and any steps taken generally to mitigate the impact of the Applicant's responsibility under ITAR on the deployment of its workforce within each reporting period;
    - c. the number of vacancies advertised within each reporting period, including the number of such vacancies where candidates were required to satisfy ITAR related requirements.
  2. The implementation and compliance generally with the terms of this Exemption Order.
- (F) The Applicant is required to take all reasonable steps to ensure that any employees adversely affected by this Exemption Order, retain employment with the Applicant, and do not suffer a reduction in wages, salary or opportunity for advancement.

If the Applicant, in order to enable it to comply with the US Regulations or related contractual obligations associated with the US Regulations, moves a member of the workforce from one project to another, the Applicant must take reasonable steps both to explain to that person why the transfer has occurred and to avoid any race-based hostility that might result from the transfer.

Where prospective employees adversely affected by this Exemption Order would otherwise have been acceptable to the Applicant as employees, the Applicant is required to consider and, if feasible, implement

reasonable and practicable alternatives to rejection, such as employment in other work or obtaining the necessary approvals under the US Regulations.

In this Exemption Order:

- the expression "the Applicant" means Lockheed Martin Australia Pty Ltd (ACN 008 425 509)
- the expression "ITAR Controlled Material" means controlled defence articles, technical data and defence services which are the subject of export controls under the US Regulations.

This Exemption is granted until 14 October 2014.

Dated this 17th day of February 2012.

STEPAN KERKYASHARIAN, AO,  
President,  
Anti-Discrimination Board of NSW

---

### ASSOCIATIONS INCORPORATION ACT 2009

Reinstatement of cancelled association pursuant to section 84

TAKE NOTICE that the incorporation of ROTARY CLUB OF NYNGAN INC - Y1040417 cancelled on 30 January 2009 is reinstated pursuant to section 84 of the Associations Incorporation Act 2009.

Dated this 20th day of February 2012.

ROBYNE LUNNEY,  
Manager, Case Management  
Registry of Co-operatives & Associations  
NSW Fair Trading  
Department of Finance & Services

---

### CHILDREN'S COURT OF NEW SOUTH WALES

Practice Note No. 7

Legal Representation for Children and Young Persons in Proceedings for Compulsory Schooling Orders

#### 1. Commencement

This Practice Note is to commence on 27 February 2012.

#### 2. Preamble

2.1 The purpose of this Practice Note is to provide for the appointment of a legal representative for a child or young person in proceedings for a compulsory schooling order under the Education Act 1990, prior to the first listing of the matter before the Children's Court to allow for a copy of the application to be provided by the applicant to the legal representative in addition to service on the child or young person.

2.2 Pursuant to s22D(5) of the Education Act 1990, Chapter 6 of the Children and Young Persons (Care and Protection) Act 1998 (the Care Act), applies to and in respect of proceedings relating to an application for a compulsory schooling order.

#### 3. Representation of children and young persons in proceedings for a compulsory schooling order

The appointment of a legal representative to act for a child or young person under section 99(1) of the Care Act shall be deemed to have been made to a solicitor or

barrister employed or engaged by Legal Aid NSW on the filing of an application for a compulsory schooling order.

Dated: 24 February 2012.

His Honour Judge MARK MARIEN, SC,  
President

### CO-OPERATIVES ACT 1992

(Section 289)

Brunswick Bryon Fishermen's Co-Operative Limited

I Christine Gowland, sub-delegate of the Co-operatives Council by order approve the increase of the maximum permissible level of relevant interest a person may have in the shares of the BRUNSWICK BRYON FISHERMEN'S CO-OPERATIVE LIMITED to 30 percent of the nominal value of the issued share capital of the co-operative pursuant to section 289(2) of the Co-operatives Act 1992.

This approval is given subject to the condition that the order will operate in respect to the co-operative for a period of 24 months from the date of this order.

Dated this 16th day of February 2012 at Bathurst, New South Wales.

CHRISTINE GOWLAND,  
Sub-Delegate of the Co-operatives Council

### DISTRICT COURT ACT 1973

District Court of New South Wales

Direction

PURSUANT to section 173 of the District Court Act 1973, I direct that the District Court shall sit in its criminal jurisdiction at the place and time shown as follows:

Parramatta, 10:00 a.m., 2 July 2012 (2 weeks), Special Fixture.

Dated this 16th day of February 2012.

R. O. BLANCH,  
Chief Judge

### GEOGRAPHICAL NAMES ACT 1966

Notice of Proposal to Create a New Address Locality within the Penrith Local Government Area

PURSUANT to the provisions of section 8 of the Geographical Names Act 1966, the Geographical Names Board hereby notifies that it proposes to amend address locality boundaries in the Penrith City Local Government Area to enable the creation of a new address locality to be called Caddens as shown on map GNB3890-4-A.

Copies of map GNB3890-4-A may be viewed at Penrith Civic Centre, 601 High Street, Penrith and the Queen Street Centre, 207-209 Queen Street, St Marys, from Wednesday, 22 February 2012, until Saturday, 24 March 2012.

A copy of Map GNB3890-4-A will also be on display at the office of the Geographical Names Board, 346 Panorama Avenue, Bathurst NSW 2795, during the above dates. This proposal may also be viewed and submissions lodged on the Geographical Names Board web site at [www.gnb.nsw.gov.au](http://www.gnb.nsw.gov.au).

Any person wishing to make comment upon this proposal may prior to Saturday, 24 March 2012, write to the Secretary of the Board with that comment. All submissions lodged in accordance with section 9 of the Geographical Names Act 1966, may be subject to a freedom of information application and may be viewed by a third party to assist the Board in considering this proposal.

KEVIN RICHARDS,  
Acting Secretary

Geographical Names Board,  
PO Box 143, Bathurst NSW 2795.

### GEOGRAPHICAL NAMES ACT 1966

PURSUANT to the provisions of section 8 of the Geographical Names Act 1966, the Geographical Names Board hereby notifies that it proposes to assign the names listed hereunder as geographical names.

Any person wishing to make comment upon these proposals may within one (1) month of the date of this notice, write to the Secretary of the Board with that comment.

Proposed Name: Wilkies Hill.  
Designation: Hill.  
L.G.A.: Bland Shire Council.  
Parish: Broilga.  
County: Gipps.  
L.P.I. Map: Weethalle.  
1:100,000 Map: Ungarie 8230.  
Reference: GNB 5543.

Proposed Name: Alderton Crossing.  
Designation: Crossing.  
L.G.A.: Fairfield City Council.  
Parish: St Luke.  
County: Cumberland.  
L.P.I. Map: Liverpool.  
1:100,000 Map: Penrith 9030.  
Reference: GNB 5566.

Proposed Name: Wawarrarri Park.  
Designation: Reserve.  
L.G.A.: Blacktown City Council.  
Parish: Prospect.  
County: Cumberland.  
L.P.I. Map: Prospect.  
1:100,000 Map: Penrith 9030.  
Reference: GNB 5567.

Proposed Name: Bungarabee Homestead Park.  
Designation: Reserve.  
L.G.A.: Blacktown City Council.  
Parish: Prospect.  
County: Cumberland.  
L.P.I. Map: Prospect.  
1:100,000 Map: Penrith 9030.  
Reference: GNB 5567.

Proposed Name: Newgate Park.  
Designation: Reserve.  
L.G.A.: Liverpool City Council.  
Parish: Cabramatta.  
County: Cumberland.  
L.P.I. Map: Liverpool.  
1:100,000 Map: Penrith 9030.  
Reference: GNB 5569.

Proposed Name: Keith Pond Reserve.  
 Designation: Reserve.  
 L.G.A.: Port Stephens Council.  
 Parish: Eldon.  
 County: Gloucester.  
 L.P.I. Map: Williamtown.  
 1:100,000 Map: Newcastle 9232.  
 Reference: GNB 5571.

the next ordinary election is not to be filled unless the vacancy would cause the number of councillors of the Council to become less than seven.

Dated this 12 day of February 2012.

Don Page, M.P.,  
 Minister for Local Government

Proposed Name: Nancy Bird-Walton Reserve.  
 Designation: Reserve.  
 L.G.A.: City of Botany Bay Council.  
 Parish: Botany.  
 County: Cumberland.  
 L.P.I. Map: Botany Bay.  
 1:100 000 Map: Sydney 9130.  
 Reference: GNB 5575.

#### NATIONAL PARKS AND WILDLIFE ACT 1974

Trinkey and Wondoba State Conservation Areas  
 Somerton and Dowe National Parks  
 Community Conservation Areas  
 Draft Plans of Management

DRAFT plans of management for the Trinkey State Conservation Area, Wondoba State Conservation Area, Somerton National Park and Dowe National Park have been prepared and are available free of charge from the NPWS Coonabarabran Area office, 30 Timor Street, Coonabarabran, NSW, 2357 (phone 68421311). The plans are also on the website: [www.environment.nsw.gov.au](http://www.environment.nsw.gov.au), then park management plans under the 'Quicklinks'.

Written submissions on the plan must be received at the address on the Invitation to Comment page of the relevant plan, or through the website, by Monday 25th June 2012.

All submissions received by NPWS are a matter of public record and are available for public inspection upon request. Your comments on this plan may contain information that is defined as "personal information" under the NSW Privacy and Personal Information Protection Act 1998. The submission of personal information with your comments is voluntary.

Proposed Name: Ray Brooks Reserve.  
 Designation: Reserve.  
 L.G.A.: Shoalhaven City Council.  
 Parish: Bherwerre.  
 County: St Vincent.  
 L.P.I. Map: Huskisson.  
 1:100,000 Map: Jervis Bay 9027.  
 Reference: GMB 5573.

Proposed Name: Danny Piccoli Park.  
 Designation: Reserve.  
 L.G.A.: Griffith City Council.  
 Parish: Jondaryan.  
 County: Cooper.  
 L.P.I. Map: Griffith.  
 1:100,000 Map: Griffith 8129.  
 Reference: GNB 5576.

The position and the extent for these features are recorded and shown within the Geographical Names Register of New South Wales. This information can be accessed through the Board's Web Site at [www.gnb.nsw.gov.au](http://www.gnb.nsw.gov.au).

In accordance with section 9 of the Geographical Names Act 1966, all submissions lodged may be subject to a Freedom of Information application and may be viewed by a third party to assist the Board in considering this proposal.

KEVIN RICHARDS,  
 A/Secretary

Geographical Names Board,  
 PO Box 143, Bathurst NSW 2795.

#### LOCAL GOVERNMENT ACT 1993

Decrease in Number of Councillors

Richmond Valley Council

I, DON PAGE, M.P., Minister for Local Government, in pursuance of sections 224A and 294A of the Local Government Act 1993, do hereby approve of the number of councillors of the Richmond Valley Council being decreased from nine to seven.

Provided:

1. The decrease takes effect on and from the date of the next ordinary election of the Council.
2. A casual vacancy in civic office occurring during the period starting from the date of this approval and until

#### NATIONAL PARKS AND WILDLIFE ACT 1974

Trinkey and Wondoba State Conservation Areas  
 Somerton and Dowe National Parks  
 Community Conservation Areas  
 Draft Plans of Management

DRAFT plans of management for the Trinkey State Conservation Area, Wondoba State Conservation Area, Somerton National Park and Dowe National Park have been prepared and are on exhibition until 25th June 2012.

Copies of the plan are available free of charge from the NPWS Coonabarabran Area office, 30 Timor Street, Coonabarabran, NSW, 2357 (phone 68421311). The plans are also on the website: [www.environment.nsw.gov.au](http://www.environment.nsw.gov.au), then park management plans under the 'Quicklinks'.

Written submissions on the plan must be received at the address on the Invitation to Comment page of the relevant plan, or through the website, by Monday 25th June 2012.

All submissions received by NPWS are a matter of public record and are available for public inspection upon request. Your comments on this plan may contain information that is defined as "personal information" under the NSW Privacy and Personal Information Protection Act 1998. The submission of personal information with your comments is voluntary.

**RURAL FIRES ACT 1997**

## Local Bush Fire Danger Period Variation

PURSUANT to section 82 of the Rural Fires Act 1997, as amended, the Commissioner of the NSW Rural Fire Service, following consultation with the local stakeholders, declares the following Local Bush Fire Danger Period Variation:

*Area of Variation:*

Gloucester/Great Lakes District Incorporating:  
Gloucester Shire Council

The Local Bush Fire Danger period has been revoked for the period 1 March until 31 March 2012.

During this period permits pursuant to section 87 of the Rural Fires Act 1997, as amended, will not be required for the lighting of fire for the purposes of land clearance or fire breaks.

ROB ROGERS, AFSM,  
Deputy Commissioner,  
Director Operational Services  
(Delegate)

**RURAL FIRES ACT 1997**

## Local Bush Fire Danger Period Variation

PURSUANT to section 82 of the Rural Fires Act 1997, as amended, the Commissioner of the NSW Rural Fire Service, following consultation with the local stakeholders, declares the following Local Bush Fire Danger Period Variation:

*Area of Variation:*

Gloucester/Great Lakes District Incorporating:  
Great Lakes Council

The Local Bush Fire Danger period has been revoked for the period 1 March until 31 March 2012.

During this period permits pursuant to section 87 of the Rural Fires Act 1997, as amended, will not be required for the lighting of fire for the purposes of land clearance or fire breaks.

ROB ROGERS, AFSM,  
Deputy Commissioner,  
Director Operational Services  
(Delegate)

**RURAL FIRES ACT 1997**

## Local Bush Fire Danger Period Variation

PURSUANT to section 82 of the Rural Fires Act 1997, as amended, the Commissioner of the NSW Rural Fire Service, following consultation with the local stakeholders, declares the following Local Bush Fire Danger Period Variation:

*Area of Variation:*

Mid Coast District Incorporating:  
Greater Taree City Council  
Port Macquarie-Hastings Council

The Local Bush Fire Danger period has been revoked for the period 1 March until 31 March 2012.

During this period permits pursuant to section 87 of the Rural Fires Act 1997, as amended, will not be required for

the lighting of fire for the purposes of land clearance or fire breaks.

ROB ROGERS, AFSM,  
Deputy Commissioner,  
Director Operational Services  
(Delegate)

**RURAL FIRES ACT 1997**

## Local Bush Fire Danger Period Variation

PURSUANT to section 82 of the Rural Fires Act 1997, as amended, the Commissioner of the NSW Rural Fire Service, following consultation with the local stakeholders, declares the following Local Bush Fire Danger Period Variation:

*Area of Variation:*

Namoi/Gwydir Team Incorporating:  
Gwydir Shire Council  
Moree Plains Shire Council  
Narrabri Shire Council

The Local Bush Fire Danger period has been revoked for the period 1 March until 31 March 2012.

During this period permits pursuant to section 87 of the Rural Fires Act 1997, as amended, will not be required for the lighting of fire for the purposes of land clearance or fire breaks.

ROB ROGERS, AFSM,  
Deputy Commissioner,  
Director Operational Services  
(Delegate)

**TRANSPORT ADMINISTRATION ACT 1988**

## Land Acquisition (Just Terms Compensation) Act 1991

Notice of Compulsory Acquisition of land for the purposes of Country Rail Infrastructure Authority

COUNTRY RAIL INFRASTRUCTURE AUTHORITY, with the approval of Her Excellency the Governor, declares that the land described in the Schedule hereto is acquired by compulsory process under the provisions of the Land Acquisition (Just Terms Compensation) Act 1991 for the purposes of the Country Rail Infrastructure Authority, as authorised by the Transport Administration Act, 1988.

Dated this 22nd day of February 2012.

TERRY BRADY,  
Acting Chief Executive Officer

**SCHEDULE**

All those pieces or parcels of land situated at Rutherford in the Local Government Area of Maitland in the State of New South Wales, being identified as Lot 1502 in Deposited Plan 1141535 being part Lot 343 DP793991 having an area of 152.3 square metres and said to be public reserve land – "Community Land" - in the ownership of MAITLAND CITY COUNCIL.

Country Rail Infrastructure Authority Reference:  
65/025/143.

**WORKERS COMPENSATION ACT 1987****NOTICE**

(Concerning indexation of WorkCover benefits)

THE WorkCover Authority of New South Wales, pursuant to section 82 of the Workers Compensation Act 1987, declares, by this Notice, that each of the adjustable amounts specified in Column 1 of the following Table is, on and from 1st April 2012, to be construed as the adjusted amount specified opposite it in Column 2 of the Table.

**TABLE**

<i>Provision specifying, or providing for, the adjustable amount</i>	<i>Column 1</i>	<i>Column 2</i>
	<i>Adjustable Amount</i>	<i>Adjusted Amount</i>
<b>WORKERS COMPENSATION ACT 1987</b>		
s.25 (1)(a)	\$425,000.00	\$481,950.00
s.25 (1)(b)	\$66.60	\$122.50
s.35	\$1,000.00	\$1,838.70
s.37 (1)(a)(i)	\$235.20	\$432.50
s.37 (1)(a)(ii)	\$187.10	\$344.00
s.37 (1)(a)(iii)	\$170.00	\$312.60
	\$153.00	\$281.30
s.37 (1)(b)	\$62.00	\$114.00
s.37 (1)(c)	\$44.30	\$81.50
	\$99.10	\$182.20
	\$164.16	\$301.80
	\$230.90	\$424.60
	\$66.60	\$122.50
s.40	\$1,000.00	\$1,838.70
Schedule 6, Part 4, Clause 7	\$341.30	\$627.50

(Latest Index Number: 240.5)

JULIE NEWMAN,  
A/Chief Executive Officer,  
Workcover Authority

**WORKERS COMPENSATION ACT 1987****NOTICE**

(Concerning indexation of benefits covered by Workers Compensation Act 1926)

THE WorkCover Authority of New South Wales, pursuant to Schedule 6 of the Workers Compensation Act 1987, declares, by this Notice, that each of the adjustable amounts specified in Column 1 of the following Table is, on and from 1st April 2012, to be construed as the adjusted amount specified opposite it in Column 2 of the Table.

**TABLE**

<i>Provision specifying, or providing for, the adjustable amount</i>	<i>Column 1</i>	<i>Column 2</i>
	<i>Adjustable Amount</i>	<i>Adjusted Amount</i>
<b>WORKERS COMPENSATION ACT 1987 (re 1926 Act)</b>		
Schedule 6, Part 3, Clause 2(2)	\$76,700.00	\$141,050.00
Schedule 6, Part 3, Clause 2(3)	\$38.30	\$70.40
Schedule 6, Part 4, Clause 4 (1)(b)(i)	\$44.80	\$82.40
Schedule 6, Part 4, Clause 4 (1)(b)(ii)	\$22.50	\$41.40
Schedule 6, Part 4, Clause 4A (2)(a)	\$196.00	\$360.40
Schedule 6, Part 4, Clause 4A (2)(b)	\$155.90	\$286.70
Schedule 6, Part 4, Clause 4A (2)(c)	\$141.60	\$260.40
Schedule 6, Part 4, Clause 4A (2)(c)	\$127.50	\$234.40

(Latest Index Number: 240.5)

JULIE NEWMAN,  
A/Chief Executive Officer,  
Workcover Authority

**WORKERS' COMPENSATION (DUST DISEASES) ACT 1942****NOTICE**

(Concerning indexation of benefits)

THE WorkCover Authority of New South Wales, pursuant to section 82 of the Workers Compensation Act 1987, as applied by section 8(3)(d) of the Workers Compensation (Dust Diseases) Act 1942, declares, by this Notice, that each of the adjustable amounts specified in Column 1 of the following Table is, on and from 1st April 2012, to be construed as the adjusted amount specified opposite it in Column 2 of the Table.

**TABLE**

<i>Provision specifying, or providing for, the adjustable amount</i>	<i>Column 1</i>	<i>Column 2</i>
	<i>Adjustable Amount</i>	<i>Adjusted Amount</i>
<b>WORKERS COMPENSATION (DUST DISEASES) ACT 1942</b>		
s.8 (2B)(b)(ii)	\$137.30	\$252.50
s.8 (2B)(b)(iii)	\$69.40	\$127.60

(Latest Index Number: 240.5)

JULIE NEWMAN,  
A/Chief Executive Officer,  
Workcover Authority

**WORKPLACE INJURY MANAGEMENT AND  
WORKERS COMPENSATION ACT 1998**

NOTICE

(Concerning indexation of interim payment direction for  
payment of medical expenses compensation)

THE WorkCover Authority of New South Wales, pursuant to section 82 of the Workers Compensation Act 1987, declares, by this Notice, that the adjustable amount specified in Column 1 of the following Table is, on and from 1st April 2012, to be construed as the adjusted amount specified opposite it in Column 2 of the Table.

TABLE

<i>Provision specifying, or providing for, the adjustable amount</i>	<i>Column 1</i>	<i>Column 2</i>
	<i>Adjustable Amount</i>	<i>Adjusted Amount</i>
WORKPLACE INJURY MANAGEMENT AND WORKERS COMPENSATION ACT 1998  s.297(2)	\$7,500.00	\$7,928.60

(Latest Index Number: 240.5)

JULIE NEWMAN,  
A/Chief Executive Officer,  
Workcover Authority

# PRIVATE ADVERTISEMENTS

## COUNCIL NOTICES

### COOLAMON SHIRE COUNCIL

Local Government Act 1993

Land Acquisition (Just Terms Compensation) Act 1991

Notice of Compulsory Acquisition of Land

COOLAMON SHIRE COUNCIL declares with the approval of Her Excellency the Governor that the lands described in the Schedule below, excluding any mines or deposits of minerals in the lands, are acquired by compulsory process in accordance with the provisions of the Land Acquisition (Just Terms Compensation) Act 1991, for the expansion of the Allawah Retirement Village. Dated at Coolamon, this 17th day of February 2012. TERREY KISS, General Manager, Coolamon Shire Council, 55 Cowabbie Street (PO Box 101), Coolamon NSW 2701.

#### SCHEDULE

- Lot 1, section 33, DP 758277.
- Lot 2, section 33, DP 758277.
- Lot 3, section 33, DP 758277.
- Lot 4, section 33, DP 758277.
- Lot 5, section 33, DP 758277.

[6331]

### COONAMBLE SHIRE COUNCIL

Heritage Act 1977

Interim Heritage Order No. 1

UNDER section 25 of the Heritage Act 1977, Coonamble Shire Council does by this order:

- i. make an Interim Heritage Order to cover the item of the environmental heritage specified or described in Schedule 'A'; and
- ii. declare that the Interim Heritage Order shall apply to the curtilage or site of such item, being the land described in Schedule 'B'.

This Interim Heritage Order will lapse six months from the date that it is made unless the local Council has passed a resolution before that date either:

1. in the case of an item which, in the Council's opinion, is of local significance, to place the item on the Heritage Schedule of a local environmental plan with appropriate provisions for protecting and managing the item; and
2. in the case of an item which in the Council's opinion, is of State heritage significance, nominate the item for inclusion on the State Heritage Register.

Delegated Person: Rick Warren, General Manager, Coonamble Shire Council, PO Box 249, Coonamble NSW 2829.

Dated at Coonamble, 22nd February 2012.

#### SCHEDULE 'A'

The property known as Lot 10, DP. 758282, situated at 45 Dubbo Street, Coonamble NSW 2829, on the land described in Schedule 'B'.

#### SCHEDULE 'B'

All those pieces or parcels of land known as Coonamble TAFE, 45 Dubbo Street, Coonamble. Lot 10, DP 758282, shown edged heavy black on the plan catalogued Assessment No. 1620, in the office of the Coonamble Shire Council. The Interim Heritage Order is for the Old Coonamble Tennis Club House. [6332]

### GLOUCESTER SHIRE COUNCIL

Roads Act 1993, Section 10

Dedication of Land as Public Road

NOTICE is hereby given that the Gloucester Shire Council, by resolution of the Council dated 21 March 2001, has resolved to dedicate the land described hereunder as public road pursuant to section 10 of the Roads Act 1993. ALLAN YOUNG, General Manager, Gloucester Shire Council, 89 King Street (PO Box 11), Gloucester NSW 2422.

#### SCHEDULE

Lots 1-16 in DP 1020398 (public road). [6333]

### HAWKESBURY CITY COUNCIL

Roads Act 1993, Section 162

Naming of Road

NOTICE is hereby given that Hawkesbury City Council in accordance with the Roads Act 1993 and by resolution dated 31 May 2011, has named the newly created public road contained within DP 1172184 as Oakford Place, Grose Wold.



PETER JACKSON, General Manager, Hawkesbury City Council, PO Box 146, Windsor NSW 2756. [6334]

### LAKE MACQUARIE CITY COUNCIL

Roads Act 1993, Section 10

Dedication of Land as Public Road

IN accordance with section 10 of the Roads Act 1993, Council dedicates the land held by it and described in the Schedule below as Public Road. BRIAN BELL, General Manager, Lake Macquarie City Council, Administration Building, Main Road, Speers Point NSW 2284.

#### SCHEDULE

Lots 3 and 4 in Deposited Plan 1172719. [6335]



**NAMBUCCA SHIRE COUNCIL**

Local Government Act 1993

Land Acquisition (Just Terms Compensation) Act 1991

Notice of Compulsory Acquisition of Land

NAMBUCCA SHIRE COUNCIL declares with the approval of Her Excellency the Governor that the land described in the Schedule below, excluding any mines or deposits of minerals in the land, is acquired by compulsory process in accordance with the provisions of the Land Acquisition (Just Terms Compensation) Act 1991, for sewerage infrastructure. Dated at Macksville, this 16th Day of February 2012. MICHAEL COULTER, General Manager, Nambucca Shire Council, PO Box 177, Macksville NSW 2447.

**SCHEDULE**

Lot 2 in Deposited Plan 1168325. [6336]

**ORANGE CITY COUNCIL**

Proposed Renaming of Public Road

NOTICE is hereby given that Orange City Council, in pursuance of section 162 of the Roads Act 1993, intends to rename part of the following road:

<i>Old Name and Location</i>	<i>New Name</i>
The section of 'Albert Street' from Margaret Street to Victoria Street.	Wahratta Way.

A period of one (1) month from the date of publication of this notice is allowed during which time any person may lodge with Council written objection to the proposed name change. Any objection should fully set out the reasons against the proposed name change.

Authorised by resolution of the Council on 16 December 2010. G. STYLES, General Manager, Orange City Council, PO Box 35, Orange NSW 2800. [6337]

**PORT STEPHENS COUNCIL**

Section 162, Roads Act 1993

Naming of Public Roads

PURSUANT to section 162(1) Council has assigned the name as described below:

At Heatherbrae:

Renamed the southern section of road, currently known as Giggins Road intersecting Hank Street as GRIFFIN STREET. This name was also shown on registered DP 873815 and is now officially adopted.

PETER GESLING, General Manager, Port Stephens Council, PO Box 42, Raymond Terrace NSW 2324. File Reference: PSC2011-03432. [6338]

**RICHMOND RIVER COUNTY COUNCIL**

Coastal Protection Act 1979, Section 55H

Gazettal and commencement of a Coastal Zone Management Plan

RICHMOND RIVER COUNTY COUNCIL, with the certification of the Minister for Environment and Heritage (December 2011), has developed and adopted the Richmond River Estuary Coastal Zone Management Plan (CZMP) as a coastal zone management plan in accordance with Section 55 of the Coastal Protection Act 1979.

The CZMP will help protect and enhance the coastal estuaries within Richmond and Evans Catchment.

The CZMP will remain in force until such time as it is amended or repealed by a coastal zone management plan that replaces it.

The CZMP may be viewed at Ballina, Lismore and Richmond Valley Councils, Richmond River County Council, or online at [www.rrcc.nsw.gov.au](http://www.rrcc.nsw.gov.au). KYME LAVELLE, General Manager, PO Box 230, Lismore NSW 2480, tel.: (02) 66 218 314. [6339]

**SHOALHAVEN CITY COUNCIL**

Erratum

THE notification appearing in the *New South Wales Government Gazette* of 27 January 2012, Folio 153, under the heading 'Local Government Act 1993, Land Acquisition (Just Terms Compensation) Act 1991, Notice of Compulsory Acquisition of Land' showing Schedule 1 as Easement for water supply 8 metres wide over Crown road as shown in DP 1132045 and Easement for water supply 8 metres wide over Crown road as shown in DP 1133067, was published earlier than the requisite notice period required under the Land Acquisition (Just Terms Compensation) Act 1991 and is hereby withdrawn. RUSSELL PIGG, General Manager, Shoalhaven City Council, Bridge Road, Nowra NSW 2541.

Dated this 15th day of February 2012.

**SHOALHAVEN CITY COUNCIL**

Local Government Act 1993

Land Acquisition (Just Terms Compensation) Act 1991

Notice of Compulsory Acquisition of Land

SHOALHAVEN CITY COUNCIL declares with the approval of Her Excellency the Governor that the easements described in Schedule 1 below, excluding the interests described in Schedule 2 below and excluding any mines or deposits of minerals in the easements, are acquired by compulsory process in accordance with the provisions of the Land Acquisition (Just Terms Compensation) Act 1991, for water supply. Dated at Nowra, this 25th day of November 2011. RUSSELL PIGG, General Manager, Shoalhaven City Council, Bridge Road, Nowra NSW 2541.

**SCHEDULE 1**

Easement for water supply 8 metres wide over Crown road as shown in DP 1132045.

Easement for water supply 8 metres wide over Crown road as shown in DP 1133067.

**SCHEDULE 2**

Enclosure permit number 194625 in favour of Cecelia Anne CUTTLER, Crown public road through Lot 102, DP 739897.

Enclosure permit number 194624 in favour of Sandra Patricia BURCHER, Crown public roads through and part road east of Lot 6, DP 603908.

Enclosure permit number 199349 in favour of Danny John McGUIRE, Crown public road through north, north south and south east, Lot 84, DP 807440.

Enclosure permit number 199350 in favour of KIEFFER GALLOWAYS PTY LIMITED, Crown public road through and part west Lot 86, DP 807440.

Enclosure permit number 47299 in favour of Paul Joseph HOGAN, Crown road east and part south of Lot 852, DP 826191. [6340]

### COMPANY NOTICES

NOTICE of Members' Voluntary Winding Up.—BEDFORD UNITS PTY LIMITED, ABN 93 000 509 624.—Pursuant to section 491(2)(b) of the Corporations Law and in the matter of Bedford Units Pty Limited, notice is hereby given that a general meeting of the above named company, held on the 15th day of February 2012, it was resolved that the company be wound up voluntarily and that Ian Thomas Stephenson, of Bedford Titley Chartered Accountants, Level 8, 15 Blue Street, North Sydney 2011, be appointed liquidator. Dated this 15 February 2012. IAN THOMAS STEPHENSON, Liquidator, c.o. Bedford Titley Chartered Accountants, Level 8, 15 Blue Street, North Sydney NSW 2060, tel.: (02) 9955 6522. [6341]

### OTHER NOTICES

#### ESSENTIAL ENERGY

Electricity Supply Act 1995

Land Acquisition (Just Terms Compensation) Act 1991

Erratum

THE notice published in the *New South Wales Government Gazette* No. 20, of the 17 February 2012, Folio 504 (Publication No. 6330) contained an error.

The Interest in Land described in No. 1 of Schedule 1 of that notice should have read "Easement for overhead powerlines 40 wide and variable width affecting Lots 43, 44, 45, 46 and 62 in DP750023 shown as "Proposed Easement for Overhead Powerlines 40 wide & variable width" on DP1171480".

The gazettal date remains 17 February 2012.

Dated at Port Macquarie this 22nd day of February 2012.

TERRI BENSON, Managing Director, Essential Energy,  
PO Box 718, Queanbeyan 2620. [6342]

#### ESSENTIAL ENERGY

Electricity Supply Act 1995

Land Acquisition (Just Terms Compensation) Act 1991

Erratum

THE notice published in the *New South Wales Government Gazette* No. 20, of the 17 February 2012, Folio 503 (Publication No. 6329) contained an error.

The deposited plan number in Schedule 1 of that notice being "DP1171482" should have read "DP1171481".

The gazettal date remains 17 February 2012.

Dated at Port Macquarie this 22nd day of February 2012.

TERRI BENSON, Managing Director, Essential Energy,  
PO Box 718, Queanbeyan 2620. [6343]