



Government Gazette

OF THE STATE OF
NEW SOUTH WALES

Number 64
Friday, 22 June 2012

Published under authority by Department of Premier and Cabinet

LEGISLATION

Online notification of the making of statutory instruments

Week beginning 11 June 2012

THE following instruments were officially notified on the NSW legislation website (www.legislation.nsw.gov.au) on the dates indicated:

Regulations and other statutory instruments

Sydney Water Catchment Management Amendment Regulation 2012 (2012-251) —
published LW 15 June 2012

Environmental Planning Instruments

Boorowa Local Environmental Plan 2012 (2012-252) — published LW 15 June 2012

Coffs Harbour City Local Environmental Plan 2000 (Amendment No 34) (2012-253) —
published LW 15 June 2012

Muswellbrook Local Environmental Plan 2009 (Amendment No 7) (2012-254) —
published LW 15 June 2012

Newcastle Local Environmental Plan 2012 (2012-255) — published LW 15 June 2012

Port Stephens Local Environmental Plan 2000 (Amendment No 36) (2012-256) —
published LW 15 June 2012

Assents to Acts

ACT OF PARLIAMENT ASSENTED TO

Legislative Assembly Office, Sydney, 20 June 2012

IT is hereby notified, for general information, that His Honour the Administrator has, in the name and on behalf of Her Majesty, this day assented to the undermentioned Act passed by the Legislative Assembly and Legislative Council of New South Wales in Parliament assembled, viz.:

Act No. 36, 2012 — An Act to amend the Health Services Act 1997 to make provision for health funding arrangements under the National Health Reform Agreement [**Health Services Amendment (National Health Reform Agreement) Bill**]

RONDA MILLER,
Clerk of the Legislative Assembly

OFFICIAL NOTICES**Appointments**

SYDNEY OLYMPIC PARK AUTHORITY ACT 2001

Education and Communities NSW

Appointment of Members to the Board of the
Sydney Olympic Park Authority

I, GRAHAM ANNESLEY, M.P., Minister for Sport and Recreation, in pursuance of section 61 of the Sydney Olympic Park Authority Act 2001, have re-appointed the following persons to the office of Member of the Board of the Sydney Olympic Park Authority for a term of office commencing on 1 July 2012 and terminating on 30 June 2015:

Mr Denis FITZGERALD and

Mr David BAFFSKY.

Pursuant to section 61 of the Sydney Olympic Park Authority Act 2001, I have newly appointed the following persons to the office of Member of the Board of the Sydney Olympic Park Authority for a term of office commencing on 1 July 2012 and terminating on 30 June 2015:

Mr Ronald WOODHAM and

Ms Jill Davies.

GRAHAM ANNESLEY, M.P.,
Minister for Sport and Recreation

Roads and Maritime Services

ROAD TRANSPORT (GENERAL) ACT 2005

Notice under Clause 20 the Road Transport (Mass, Loading and Access) Regulation 2005

MAITLAND CITY COUNCIL, in pursuance of Division 4 of Part 2 of the Road Transport (Mass, Loading, Access) Regulation 2005, by this Notice, specify the routes and areas on or in which 25 metre B-Doubles may be used subject to any requirements or conditions set out in the Schedule.

Date: 13 June 2012.

DAVID EVANS,
General Manager,
Maitland City Council
(by delegation from the Minister for Roads)

SCHEDULE

1. Citation

This Notice may be cited as the Maitland City Council 25 metre B-Double Route Notice No. 1/2012.

2. Commencement

This Notice takes effect on the date of gazettal.

3. Effect

This Notice remains in force until 1 September 2015 unless it is amended or repealed earlier.

4. Application

This Notice applies to those 25 metre B-Double vehicles which comply with Schedule 1 of the Road Transport (Mass, Loading and Access) Regulation 2005 and Schedule 2 of the Road Transport (Vehicle Registration) Regulation 2007.

5. Routes

<i>Type</i>	<i>Road No.</i>	<i>Road Name</i>	<i>Starting Point</i>	<i>Finishing Point</i>	<i>Conditions</i>
25		Allandale Road, Allandale	New England Highway	Maitland / Cessnock LGA Boundary	

ROAD TRANSPORT (GENERAL) ACT 2005

Notice under the Road Transport (Mass, Loading and Access) Regulation 2005

I, PETER DUNCAN, Chief Executive Roads and Maritime Services, pursuant to Clause 25 of the Road Transport (Mass, Loading and Access) Regulation 2005, hereby amend the 4.6 Metre High Vehicle Notice 2008, as published in *NSW Government Gazette* No. 185 on 21 December 2007 at pages 10618 to 10674, as set out in the Schedule of this Notice.

PETER DUNCAN,
Chief Executive,
Roads and Maritime Services

SCHEDULE

1. Citation

This Notice may be cited as the Roads and Maritime Services 4.6 Metre High Vehicle Notice 2008 (Amendment) Notice No. 8/2012.

2. Commencement

This Notice takes effect on and from the date of publication in the *NSW Government Gazette*.

3. Effect

This Notice remains in force up to and including 31 December 2012 unless it is repealed earlier.

4. Amendment

Delete the following route from the table at Appendix 2, under the heading Part 1 – 4.6 metre high vehicle routes within the Sydney Region

Road No.	State Route	Starting Point	Finishing Point	Conditions
HW10	Pacific Highway	Sydney Newcastle Freeway (F3)	Cumberland Highway (Pennant Hills Road) (MR13), Wahroonga	
MR5	Parramatta Road	Sloane Street, Haberfield	Concord Road/Lidcombe Avenue (MR), Strathfield	

Insert the following routes into the table at Appendix 2, under the heading: Part 1 – 4.6 metre high vehicle routes within the Sydney Region

Road No.	State Route	Starting Point	Finishing Point	Conditions
HW5	Parramatta Road	Sloane Street, Haberfield	Concord Road/Leicester Avenue (MR668), Strathfield	
HW10	Pacific Highway	Sydney Newcastle Freeway (F3), Wahroonga	Cumberland Highway (Pennant Hills Road) (HW13), Wahroonga	
MR139	Beecroft Road	Epping Road (MR373)/Blaxland Road (MR139) east of Epping Railway Overbridge, Epping	Carlingford Road (MR373), Epping	
MR165	Victoria Road	Lyons Road (MR395), Drummoyne	Darling Street (MR652), Rozelle	
MR165	Victoria Road	Devlin Street (MR139), Ryde	Hermitage Road, West Ryde	
MR165	Victoria Road	West Parade, West Ryde	Marsden Road (MR158)/Wharf Road, Ermington	
MR650	The Crescent, City West Link Road, Dobroyd Parade, Wattle Street	Victoria Road (MR165), Rozelle	Parramatta Road (HW5), Croydon.	
MR200	Concord Road	Parramatta Road (HW5), North Strathfield	Patterson Street (MR649), North Strathfield	
MR668	Western Freeway off-ramp and Sydney Street	Western Freeway (M4), North Strathfield	Concord Road (MR200), North Strathfield	

TOW TRUCK INDUSTRY ACT 1998

Order Fixing Fees

I, PETER DUNCAN, Chief Executive of Roads and Maritime Services, pursuant to sections 17, 21, 25 and 30 of the Tow Truck Industry Act 1998, fix the fees set out in the Table to this Order in respect of the services appearing adjacent to them.

This Notice takes effect on and from 1 July 2012.

PETER DUNCAN,
Chief Executive,
Roads and Maritime Services

NOTE: This Order replaces the Table published in NSW Government Gazette No. 62 of 24 June 2011 at page 4528.

TABLE

<i>Item</i>	<i>Cost</i>	<i>Cost (3 year)</i>	<i>Notes</i>
<i>Drivers certificate</i>			
Drivers certificate	\$190	\$428	Includes \$113 (\$203 – 3 year) non refundable administration fee
Replacement drivers certificate	\$29		
Reissue conditional drivers certificate	\$29		
Re-application for expired conditional drivers certificate (within 5 business days)	\$103		Expired greater than 5 business days -full re-application will apply
<i>Operators license</i>			
Operators license – metro	\$965	\$2,465	Includes \$338 (\$608 – 3 year) non refundable administration fee
Operators license – country	\$621	\$1,441	Includes \$338 (\$608 – 3 year) non refundable administration fee
Plate – metro – category A	\$362	\$1,078	Per tow truck plate – per term
Plate – metro – category B & C	\$345	\$1,026	Per tow truck plate – per term
Plate – country – category A	\$144	\$428	Per tow truck plate – per term
Plate – country – category B & C	\$138	\$409	Per tow truck plate – per term
Amendment fee	\$50		Amendment / variation to operators license
Replacement operators license	\$29		
Reissue conditional operators license	\$29		
Stand-By tow truck application fee	\$327		
Re-application for expired conditional operators license (within 5 business days)	\$299		Expired greater than 5 business days -full re-application will apply
<i>Mutual recognition</i>			
Drivers certificate – mutual recognition	\$144	\$325	Includes \$85 (\$154 – 3 year) non refundable administration fee
Operators license – mutual recognition	\$506	\$1,168	Includes \$282 (\$502 – 3 year) non refundable administration fee
Plate – mutual recognition – category A	\$144	\$428	Per tow truck – per term
Plate – mutual recognition – category B & C	\$138	\$409	Per tow truck – per term
<i>Exemption authority</i>			
Exemption authority – metro	\$483		Includes \$214 non refundable administration fee
Exemption authority – country	\$375		Includes \$214 non refundable administration fee

<i>Item</i>	<i>Cost</i>	<i>Cost (3 year)</i>	<i>Notes</i>
Tow truck fee – metro	\$80		Per tow truck
Tow truck fee – country	\$54		Per tow truck
Other			
Investigation fee	At cost		Any further investigation by the RMS to verify suitability, requiring the purchase of information from another agency (eg interstate records)
Towing authorisation forms – 20	\$451		Book of 20 forms
Towing authorisation forms – 5	\$113		Book of 5 forms

ROAD TRANSPORT (SAFETY AND TRAFFIC MANAGEMENT) ACT 1999

Order Fixing Fees

I, PETER DUNCAN, Chief Executive of Roads and Maritime Services, pursuant to clause 126E of the Road Transport (Safety and Traffic Management) Regulation 1999, do by this Order fix the fees set out in the Schedule to this Order in respect of the services shown adjacent to them.

This Order takes effect on and from 1 July 2012.

PETER DUNCAN,
Chief Executive,
Roads and Maritime Services

NOTE: This Order replaces the Order published in *NSW Government Gazette No. 67 of 1 July 2011 at page 4703*

SCHEDULE

Services

Fee for the issue of an individual or organisational mobility parking scheme authority (except where the applicant is an eligible pensioner)	\$37 per authority
Fee for the issue of a temporary mobility parking scheme authority (except where the applicant is an eligible pensioner)	\$12 per authority
Fee for the issue of a replacement mobility parking scheme authority (except where the applicant is an eligible pensioner in items (a) to (d) below)	\$12 per authority
Fee for the issue of a replacement mobility parking scheme authority where the applicant is an eligible pensioner in items (a) to (d) below	\$6 per authority

In this Schedule, an eligible pensioner means a person:

- (a) who is entitled to hold any of the following cards issued by the Commonwealth:
 - (i) a card known as a pensioner concession card,
 - (ii) a card known as a gold repatriation health card that is embossed with TPI, EDA, WAR WIDOW or WAR WIDOWER,
Note. TPI refers to totally and permanently incapacitated and EDA refers to extreme disablement adjustment.
 - (iii) a card prescribed by the regulations as being equivalent to any of those cards, or
- (b) who is entitled to receive, in respect of any injury or disease, a pension or other amount, approved by the Authority that is payable under the Veterans' Entitlements Act 1986 of the Commonwealth or the Military Rehabilitation and Compensation Act 2004 of the Commonwealth, or
- (c) who is a war widow or war widower (within the meaning of section 5E of the Veterans' Entitlements Act 1986 of the Commonwealth), or
- (d) who is under 16 years of age and named as a dependant on the current New South Wales Pensioner Concession Card in (a) above, or
- (e) who is under 16 years of age and holds a current New South Wales Centrelink Health Care Card.

ROAD TRANSPORT (VEHICLE REGISTRATION) ACT 1997

Notice Fixing Fees

I, PETER DUNCAN, Chief Executive of Roads and Maritime Services, pursuant to section 8 (1) (k) of the Road Transport (Vehicle Registration) Act 1997 and clause 77 of the Road Transport (Vehicle Registration) Regulation 2007, fix the fees set out in Column 2 of the Schedule to this Notice in respect of the services shown opposite to them in Column 1 of that Schedule.

This Notice takes effect on and from 1 July 2012.

PETER DUNCAN,
Chief Executive,
Roads and Maritime Services

NOTE: This Notice replaces the Notices published in NSW Government Gazette No. 62 of 24 June 2011 at page 4526.

SCHEDULE

<i>Column 1</i>	<i>Column 2</i> \$
1. Duplicate certificate of registration	20
2. Duplicate registration label	20
3. Issue of a bicycle rack number-plate or issue of a bicycle rack number-plate in substitution for a surrendered bicycle rack number plate	38
4. Book of inspection reports for issue at authorised inspection station:	
a. Book containing 100 reports	98
b. Book containing 25 reports	26
5. Copy of rules for authorised inspection station	66
6. Vehicle to be inspected by the Authority for the purpose of identification prior to the establishment of registration:	
(i) Booking fee for all vehicles	61
(ii) Inspection of a vehicle on the national written off vehicle register, as maintained by roads authorities in each jurisdiction	394
7. Certificate from records pursuant to Clause 15 (6)	28
8. Information from records (other than a certificate pursuant to Clause 15 (7))	20
9. Transfer of right to display plates	
Personalised plates only	179
10. Transfer of Numeral only plates – Vehicle Plates:	
(i) Category 1, 1 digit plate	9016
(ii) Category 2, 2 digit plate	3607
(iii) Category 3, 3 digit plate	1803
(iv) Category 4, 4 digit plate	901
(v) Category 5, 5 digit plate	359
(vi) Category 6, 6 digit plate	177
11. Transfer of Numeral only plates – Motorcycle Plates	
(i) Category 1, 1 digit plate	1803
(ii) Category 2, 2 digit plate	359
(iii) Category 3, 3 digit plate	177
(iv) Category 4, 4 digit plate	132
(v) Category 5, 5 digit plate	88
12. Packing & Posting – Plates	24
13. Packing & Posting – Inspection Report Books	21
14. Fee for Cancellation of Registration	26
15. Permit to use unregistered vehicle	20
16. Administration fee for Conditional Registration	20

17. Number Plate Hold Fee	52
18. Number Plate Exchange Fee	52
19. The relevant fees applicable under the Vehicle Safety Compliance Certificate Scheme are:	
(i) Licence application fee.....	500
(ii) Annual licence renewal fee.....	500
(iii) Issue of compliance certificate fee (for each compliance certificate issued under the Vehicle Safety Compliance Certificate Scheme)	30
(iv) Request to change licence category fee	100

ROAD TRANSPORT (DRIVER LICENSING) ACT 1998

Notice Fixing Fees

I, PETER DUNCAN, Chief Executive of Roads and Maritime Services, pursuant to section 10 of the Road Transport (Driver Licensing) Act 1998 and clause 111 of the Road Transport (Driver Licensing) Regulation 2008, fix the fees set out in the Schedule to this Notice in respect of the services appearing adjacent to them.

This Notice takes effect on and from 1 July 2012.

PETER DUNCAN,
Chief Executive,
Roads and Maritime Services

NOTE: This Notice replaces the Notice published in *NSW Government Gazette* No. 62 of 24 June 2011 at page 4527

SCHEDULE

	\$
1. Sound Advice	12
2. CBA Assessors Course	1102
3. Motorcycle Riding Instructor Training Course.....	706
4. Learner Replacement Logbook	15
5. Issue of provisional licence passenger restriction exemption letter	28
6. Issue of provisional licence prohibited motor vehicle restriction exemption letter	28
7. Issue of a replacement provisional licence passenger restriction exemption letter	12
8. Issue of a replacement provisional licence prohibited motor vehicle restriction exemption letter	12
9. Issue of provisional P1 licences – restriction on passengers under 21 exemption letter	28
10. Issue of replacement provisional P1 licences – restriction on passengers under 21 exemption letter	12

ROAD TRANSPORT (GENERAL) ACT 2005

Notice Fixing Fees

I, PETER DUNCAN, Chief Executive of Roads and Maritime Services, pursuant to section 10 of the Road Transport (General) Act 2005, and clauses 93 (6) b, 103 (5) and 109 (6) of the Road Transport (General) Regulation 2005 make the Notice set forth hereunder:

This Notice takes effect on and from 1 July 2012.

PETER DUNCAN,
Chief Executive,
Roads and Maritime Services

NOTE: This Notice replaces the Notices published in *NSW Government Gazette* No. 62 of 24 June 2011 at page 4527

	\$
1. Work diary	21
2. Application fee for Basic Fatigue Management (cost per accreditation period).....	90
3. Application fee for Advanced Fatigue Management (cost per accreditation period)	148

ROAD TRANSPORT (GENERAL) ACT 2005

Notice under the Road Transport (Mass, Loading and Access) Regulation 2005

I, Peter Duncan, Chief Executive Roads and Maritime Services, pursuant to Clause 20 of the Road Transport (Mass, Loading and Access) Regulation 2005, hereby amend the Class 2 B-Double Notice 2010, as published in the *NSW Government Gazette* No. 108 on 27 August 2010 at pages 4033 to 4284, as set out in the Schedule of this Notice.

PETER DUNCAN,
Chief Executive,
Roads and Maritime Services

SCHEDULE

1. Citation

This Notice may be cited as the Roads and Maritime Services Class 2 B-Double (Amendment) Notice No. 6/2012.

2. Commencement

This Notice takes effect on and from the date of publication in the *NSW Government Gazette*.

3. Amendment

Delete the following route from the table at Appendix 1, under the heading Part 5 – South West Region.

<i>Type</i>	<i>Road No.</i>	<i>Road Name</i>	<i>Starting Point</i>	<i>Finishing Point</i>	<i>Conditions</i>
25		Bridge Street	Edward Street, Corowa	NSW/Victorian Border	

TOW TRUCK INDUSTRY ACT 1998

Tow Truck Industry Protective Clothing Policy

THIS policy applies to the holders of:

- A tow truck operators licence; or
- A tow truck drivers certificate;

under the Tow Truck Industry Act 1998

This policy must be complied with at all times when a certified driver or any other employee of a Tow Truck Operator is:

- (A) driving, operating, standing or assisting in the use or operation of a tow truck on a road or road related area; or
- (B) working at an accident scene or salvage site.

1. All persons must at all times wear:
 - 1.1 Industrial clothing made from a material which complies with AS/NZS 4399 – 1996 (UPF40-50+)
 - 1.2 Fully enclosed protective footwear as classified in AS/NZS 2210.3-2009
 - 1.3 Reflective clothing, which is clearly visible, and which may be:
 - (a) during daylight hours a fluorescent shirt, which complies with AS/NZS 4602.1-2011
 - (b) during daylight hours a vest or jacket which complies with AS/NZS 4602.1-2011, or
 - (c) during hours of darkness a fluorescent shirt, vest or jacket that also has reflective markings and meets AS/NZS 4399-1996, AS/NZS 1906.4-2010 and AS/NZS 4602.1- 2011
2. During wet weather, all persons must wear when working outside a tow truck:
 - 2.1 Rain wear with reflective markings manufactured with materials approved under AS/NZS 1906.4-1997 class F, class R or class RF.
3. All drivers of Category A tow trucks (those with 4 digit number plates):
 - 3.1 Must have “TOWING” printed in block letters at least 7cm across the back of their reflective clothing (ie shirt, vest, jacket and rainwear)
 - 3.2 RMS may approve in writing, the use of the words “INCIDENT RESPONSE” in lieu of “TOWING” on drivers clothing for drivers operating a tow truck performing incident management duties on a Motorway
4. All persons are also required to have available for their use:
 - 4.1 Protective gloves when preparing a motor vehicle to be loaded onto or unloaded from a tow truck;
 - 4.2 Surgical gloves when dealing with blood and fluids in or around a motor vehicle;
 - 4.3 Protective sunscreen lotion, cream or spray with a minimum SPF rating of 30+;
 - 4.4 Headwear that provides sun protection; and
 - 4.5 Protective sunglasses of a standard of at least AS 1067-2003

RAY DUNCAN,
Manager,
Tow Truck Licensing and Compliance
June 2012

ROADS ACT 1993**SCHEDULE 2**

Order - Sections 46, 49, 54 and 67

Sutherland Shire Council area.

Declaration as a Controlled Access Road
of River Road at Woronora and Bangor

I, the Minister for Roads and Ports, pursuant to Sections 46, 49, 54 and 67 of the Roads Act, 1993, by this order:-

1. dedicate as public road the land described in Schedules 1 and 2 under;
2. declare to be a main road the said public road described in Schedule 2 and the public road described in Schedule 3 under;
3. declare to be a controlled access road the said main road described in Schedules 2 and 3;
4. declare that access to the said controlled access road is restricted; and
5. specify in Schedule 4 under, the points along the controlled access road at which access may be gained to or from other public roads.

HON DUNCAN GAY MLC
MINISTER FOR ROADS AND PORTS

SCHEDULE 1

ALL that piece or parcel of land situated in the Sutherland Shire Council area, Parish of Bangor and County of Cumberland shown as Lot 2 Deposited Plan 1034482 being the whole of the land in Certificate of Title 2/1034482 and shown in RMS Plan 0663 411 AC 4003.

ALL those pieces or parcels of land situated in the Sutherland Shire Council area, Parish of Bangor and County of Cumberland shown as:

Lot 3 Deposited Plan 837615;

Lots 6 to 10 inclusive Deposited Plan 842946;

Lot 3 Deposited Plan 587109;

Lot 2 Deposited Plan 838327; and

Lot 1 Deposited Plan 1031705.

The above Lots are all shown in RMS Plan 0663 411 AC 4003.

SCHEDULE 3

ALL those pieces or parcels of land situated in the Sutherland Shire Council area, Parish of Bangor and County of Cumberland shown as Lots 11 to 14 inclusive Deposited Plan 842946.

The above Lots are all shown in RMS Plan 0663 411 AC 4003.

SCHEDULE 4

Between the points A and B shown on RMS Plan 0663 411 AC 4003.

(RMS Papers 411.11033 Pt 6)

Department of Trade and Investment, Regional Infrastructure and Services

COAL MINE HEALTH AND SAFETY ACT 2002

Instrument of Appointment

I, BRAD MULLARD, Executive Director, Mineral Resources, Department of Trade and Investment, Regional Infrastructure and Services, pursuant to section 145 (1) (b) of the Coal Mine Health and Safety Act 2002, hereby appoint Royston John SLEE as an Inspector.

Dated this 14th day of June 2012.

BRAD MULLARD,
Executive Director, Mineral Resources,
Department of Trade and Investment,
Regional Infrastructure and Services
(under subdelegation from Director-General
of authority delegated by Minister for
Resources and Energy)

COAL MINE HEALTH AND SAFETY ACT 2002

Instrument of Appointment

I, BRAD MULLARD, Executive Director, Mineral Resources, Department of Trade and Investment, Regional Infrastructure and Services, pursuant to section 145 (1) (b) of the Coal Mine Health and Safety Act 2002, hereby appoint David Anthony CLARENCE as an Inspector.

Dated this 18th day of June 2012.

BRAD MULLARD,
Executive Director, Mineral Resources,
Department of Trade and Investment,
Regional Infrastructure and Services
(under subdelegation from Director-General
of authority delegated by Minister for
Resources and Energy)

MINE HEALTH AND SAFETY ACT 2004

Instrument of Appointment

I, BRAD MULLARD, Executive Director, Mineral Resources, Department of Trade and Investment, Regional Infrastructure and Services, pursuant to section 127 (1) (b) of the Mine Health and Safety Act 2004, hereby appoint David Anthony CLARENCE as an Inspector.

Dated this 18th day of June 2012.

BRAD MULLARD,
Executive Director, Mineral Resources,
Department of Trade and Investment,
Regional Infrastructure and Services
(under subdelegation from Director-General
of authority delegated by Minister for
Resources and Energy)

MINING ACT 1992

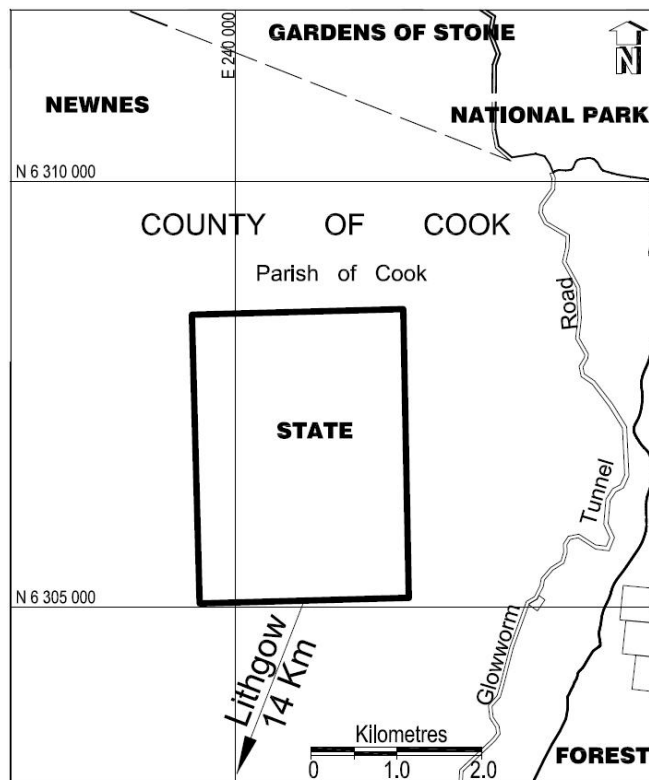
COAL ALLOCATION – PUBLIC EXPOSURE TEST

CENTENNIAL SPRINGVALE PTY LIMITED and SPRINGVALE SK KORES PTY LIMITED has sought consent from the Minister for Resources and Energy under section 13 (3) of the Mining Act 1992 to apply for an exploration licence for Group 9 minerals (coal) over an area of 835.6 hectares, as shown in the diagram below. The area is located adjacent to Centennial Springvale Pty Limited and Springvale SK Kores Pty Limited's existing Angus Place and Springvale Collieries. An exploration licence is being sought to allow exploration to confirm the coal resources in the Lithgow Seam, adjacent to the existing mining operations.

Any party that may have a legitimate interest in exploring the coal resources within this area may make a submission to the Minister. Submissions must be lodged within two weeks of the publication of this notice and provide legitimate reasons in support of the interest being claimed. Submissions must be addressed to:

The Team Leader Coal & Petroleum Titles
Trade & Investment NSW
PO Box 344
Hunter Region MC NSW 2310

Any submissions received by the required date will be considered by the Minister in deciding whether to consent to an application for an exploration licence being lodged by Centennial Springvale Pty Limited and Springvale SK Kores Pty Limited.



CHRIS HARTCHER, M.P.,
Minister for Resources and Energy

NOTICE is given that the following applications have been received:

EXPLORATION LICENCE APPLICATIONS

(T12-1148)

No. 4599, OCHRE RESOURCES PTY LTD (ACN 112 833 351), area of 100 units, for Group 1, dated 14 June 2012. (Cobar Mining Division).

(T12-1149)

No. 4600, OCHRE RESOURCES PTY LTD (ACN 112 833 351), area of 100 units, for Group 1, dated 14 June 2012. (Cobar Mining Division).

(T12-1150)

No. 4601, PERILYA BROKEN HILL LIMITED (ACN 099 761 289), area of 9 units, for Group 1, dated 16 June 2012. (Broken Hill Mining Division).

(T12-1151)

No. 4602, HILL END GOLD LIMITED (ACN 072 692 365), area of 22 units, for Group 1, dated 18 June 2012. (Wagga Wagga Mining Division).

CHRIS HARTCHER, M.P.,
Minister for Resources and Energy

NOTICE is given that the following applications have been withdrawn:

EXPLORATION LICENCE APPLICATIONS

(T11-0208)

No. 4322, GOLD FIELDS AUSTRALASIA PTY LTD (ACN 087 624 600), County of Narromine, Map Sheet (8433, 8533). Withdrawal took effect on 7 June 2012.

(T11-0256)

No. 4348, OAKLAND RESOURCES LIMITED (ACN 137606476), County of Wellington, Map Sheet (8731). Withdrawal took effect on 18 June 2012.

CHRIS HARTCHER, M.P.,
Minister for Resources and Energy

NOTICE is given that the following applications for renewal have been received:

(07-2346)

Exploration Licence No. 5868, HILL END GOLD LIMITED (ACN 072 692 365), area of 62 units. Application for renewal received 15 June 2012.

(T03-0003)

Exploration Licence No. 6092, TEMPLAR RESOURCES PTY LTD (ACN 085 644 944), area of 16 units. Application for renewal received 18 June 2012.

(T02-0438)

Exploration Licence No. 6258, TEMPLAR RESOURCES PTY LTD (ACN 085 644 944), area of 80 units. Application for renewal received 18 June 2012.

(04-4681)

Exploration Licence No. 6433, RENISON COAL PTY LTD (ACN 100 163 942), area of 25.13 square kilometres. Application for renewal received 15 June 2012.

(11-3877)

Exploration Licence No. 6594, DELLWORTH PTY LIMITED (ACN 002998192), area of 798 hectares. Application for renewal received 18 June 2012.

(T07-0527)

Exploration Licence No. 7155, ICARUS MINES PTY LTD (ACN 140 149 515), area of 73 units. Application for renewal received 19 June 2012.

(T07-0529)

Exploration Licence No. 7159, ICARUS MINES PTY LTD (ACN 140 149 515), area of 55 units. Application for renewal received 19 June 2012.

(T09-0204)

Exploration Licence No. 7564, AUSMON RESOURCES LTD (ACN 134 358 964), area of 15 units. Application for renewal received 14 June 2012.

(T10-0031)

Exploration Licence No. 7565, OXLEY EXPLORATION PTY LTD (ACN 137 511 141), area of 92 units. Application for renewal received 14 June 2012.

(T10-0029)

Exploration Licence No. 7566, OXLEY EXPLORATION PTY LTD (ACN 137 511 141), area of 57 units. Application for renewal received 14 June 2012.

CHRIS HARTCHER, M.P.,
Minister for Resources and Energy

RENEWAL OF CERTAIN AUTHORITIES

NOTICE is given that the following authorities have been renewed:

(11-5008)

Exploration Licence No. 6465, SCORPIO RESOURCES PTY LTD (ACN 109 158 769), Counties of Fitzroy and Gresham, Map Sheet (9337, 9437), area of 27 units, for a further term until 28 September 2013. Renewal effective on and from 14 June 2012.

(06-0073)

Exploration Licence No. 6620, GOSSAN HILL GOLD LIMITED (ACN 147 329 833), County of Parry, Map Sheet (9135), area of 4 units, for a further term until 29 August 2012. Renewal effective on and from 23 April 2012.

(T07-0146)

Exploration Licence No. 6851, THOMSON RESOURCES LTD (ACN 138 358 728), Counties of Gunderbooka and Irrara, Map Sheet (7938, 8038), area of 45 units, for a further term until 3 August 2013. Renewal effective on and from 13 June 2012.

(06-0242)

Exploration Licence No. 6874, BC EXPLORATION PTY LTD (ACN 144 885 165), County of Georgiana, Map Sheet (8830), area of 8 units, for a further term until 13 September 2013. Renewal effective on and from 13 June 2012.

(06-4069)

Exploration Licence No. 6878, GOLDEN CROSS OPERATIONS PTY. LTD. (ACN 050 212 827), County of Blaxland, Map Sheet (8132), area of 20 units, for a further

term until 14 September 2013. Renewal effective on and from 14 June 2012.

(06-4149)

Exploration Licence No. 6879, GOLDEN CROSS OPERATIONS PTY. LTD. (ACN 050 212 827), Counties of Blaxland and Mouramba, Map Sheet (8133), area of 44 units, for a further term until 14 September 2013. Renewal effective on and from 14 June 2012.

(07-0151)

Exploration Licence No. 6885, M. A. ROCHE GROUP PTY LTD (ACN 060 536 441), County of Hawes, Map Sheet (9234), area of 6 units, for a further term until 21 September 2013. Renewal effective on and from 13 June 2012.

(11-5729)

Exploration Licence No. 6936, WILLYAMA PROSPECTING PTY LIMITED (ACN 125 564 865), Counties of Farnell and Mootwingee, Map Sheet (7235), area of 31 units, for a further term until 7 November 2013. Renewal effective on and from 19 June 2012.

(11-6751)

Exploration Licence No. 6997, ABX1 PTY LTD (ACN 139 790 364), Counties of Arrawatta, Burnett, Gough and Murchison, Map Sheet (9038, 9138), area of 99 units, for a further term until 24 December 2014. Renewal effective on and from 19 June 2012.

(07-0314)

Exploration Licence No. 7014, HILL END GOLD LIMITED (ACN 072 692 365), Counties of Bathurst and Roxburgh, Map Sheet (8731), area of 2 units, for a further term until 20 January 2014. Renewal effective on and from 6 June 2012.

(T08-0221)

Exploration Licence No. 7291, VOLCAN AUSTRALIA CORPORATION PTY LTD (ACN 131 553 341), Counties of Beresford and Wallace, Map Sheet (8625, 8725), area of 119 units, for a further term until 13 February 2013. Renewal effective on and from 2 March 2012.

(T08-0221)

Exploration Licence No. 7292, VOLCAN AUSTRALIA CORPORATION PTY LTD (ACN 131 553 341), Counties of Beresford and Wallace, Map Sheet (8625, 8725), area of 125 units, for a further term until 13 February 2013. Renewal effective on and from 2 March 2012.

(09-1235)

Exploration Licence No. 7293, VOLCAN AUSTRALIA CORPORATION PTY LTD (ACN 131 553 341), Counties of Wallace and Wellesley, Map Sheet (8624, 8625, 8724, 8725), area of 117 units, for a further term until 13 February 2013. Renewal effective on and from 2 March 2012.

(09-1236)

Exploration Licence No. 7294, VOLCAN AUSTRALIA CORPORATION PTY LTD (ACN 131 553 341), County of Wellesley, Map Sheet (8624, 8724), area of 115 units, for a further term until 13 February 2013. Renewal effective on and from 2 March 2012.

(09-1237)

Exploration Licence No. 7295, VOLCAN AUSTRALIA CORPORATION PTY LTD (ACN 131 553 341), Counties of Auckland and Wellesley, Map Sheet (8724), area of 113 units, for a further term until 13 February 2013. Renewal effective on and from 2 March 2012.

(T08-0083)

Exploration Licence No. 7332, FORTIUS MINES PTY LTD (ACN 140 151 917), Counties of Fitzroy and Raleigh, Map Sheet (9437, 9537), area of 95 units, for a further term until 16 April 2013. Renewal effective on and from 14 June 2012.

(11-3034)

Coal Lease No. 316 (Act 1973), WHITEHAVEN COAL MINING LIMITED (ACN 086 426 253), Parish of Boggabri, County of Nandewar; Parish of Brentry, County of Nandewar; Parish of Tulcumba, County of Nandewar; and Parish of Vickery, County of Nandewar, Map Sheet (8936-1-S, 8936-2-N, 8936-3-N, 8936-4-S), area of 4772 hectares, for a further term until 15 June, 2033. Renewal effective on and from 27 May 2012.

CHRIS HARTCHER, M.P.,
Minister for Resources and Energy

EXPIRIES

Mining Claim Converted To Lease No. 318 (Act 1992), GERARD LOUIS MICHEL, Parish of Moorna, County of Tara. This title expired on 19 June 2012.

Mining Claim Converted To Lease No. 319 (Act 1992), GERARD LOUIS MICHEL, Parish of Moorna, County of Tara. This title expired on 19 June 2012.

Mining Claim Converted To Lease No. 320 (Act 1992), LYMKAY PTY LTD (ACN 003 359 939), Parish of Moorna, County of Tara. This title expired on 19 June 2012.

Mining Claim Converted To Lease No. 321 (Act 1992), LYMKAY PTY LTD (ACN 003 359 939), Parish of Moorna, County of Tara. This title expired on 19 June 2012.

CHRIS HARTCHER, M.P.,
Minister for Resources and Energy

PRIMARY INDUSTRIES**FISHERIES MANAGEMENT ACT 1994**Instrument of Determination – Total Allowable
Catch for Abalone

I, KATRINA ANN HODGKINSON, M.P., Minister for Primary Industries pursuant to section 33 of the Fisheries Management Act 1994, (“the Act”) provide notice that the Total Allowable Catch Setting and Review Committee established under section 26 of the Act:

1. pursuant to sections 28 and 33 of the Act revokes the determination titled “Notice of Determination Following Review – Total Allowable Catch for Abalone for 2011/12 fishing period” dated 13 April 2012 and published in Government Gazette No. 42 of 16 April 2012 at page 941, and any determination revived as a result of this revocation; and
2. pursuant to section 28 of the Act and clause 14 of the Fisheries Management (Abalone Share Management Plan) Regulation 2000 determines that the total allowable catch for abalone for the fishing period beginning 1 July 2012 and ending 30 June 2013 (both dates inclusive) is 120 tonnes.

This Instrument of Determination takes effect on 1 July 2012.

Dated this 14th day of June 2012.

KATRINA ANN HODGKINSON, M.P.,
Minister for Primary Industries

LANDS

ARMIDALE CROWN LANDS OFFICE
108 Faulkner Street (PO Box 199A), Armidale NSW 2350
Phone: (02) 6770 3100 Fax (02) 6771 5348

NOTIFICATION OF CLOSING OF A ROAD

IN pursuance of the provisions of the Roads Act 1993, the road hereunder described is closed and the lands comprised therein cease to be public road and the rights of passage and access that previously existed in relation to the road is extinguished. Upon closing, title to the land, comprising the former public road, vests in the body specified in the Schedule hereunder.

ANDREW STONER, M.P.,
Minister for Regional Infrastructure and Services

DESCRIPTION

Parish – Redbank; County – Arrawatta
Land District – Inverell; LGA – Inverell

Road Closed: Lot 3, DP 1174164.

File No.: 07/2380

SCHEDULE

On closing, the land within Lot 3, DP 1174164 remains vested in the State of New South Wales as Crown land.

DUBBO CROWN LANDS OFFICE
45 Wingewarra Street (PO Box 1840), Dubbo NSW 2830
Phone: (02) 6883 3300 Fax: (02) 6884 2067

**REMOVAL FROM OFFICE OF CORPORATE
MANAGER OF RESERVE TRUST**

PURSUANT to section 96 (2) of the Crown Lands Act 1989, the corporation specified in Column 1 of the Schedule hereunder, is removed from the office of manager of the reserve trust specified opposite thereto in Column 2, which is trustee of the reserve referred to in Column 3 of the Schedule.

ANDREW STONER, M.P.,
Minister for Regional Infrastructure and Services

SCHEDULE

<i>Column 1</i>	<i>Column 2</i>	<i>Column 3</i>
Mid Western Regional Council	Ulan Recreation Reserve Trust	Reserve No.: 25868 Public Purpose: Public recreation Notified: 24 April 1897 File Ref.: 11/11102

**NOTICE OF ADDITIONAL PURPOSE
PURSUANT TO SECTION 34A (2) (B) OF THE
CROWN LANDS ACT 1989**

PURSUANT to section 34A (2) (b) of the Crown Lands Act 1989, the Crown reserve specified in Column 1 of the Schedule hereunder, is to be occupied for the additional purposes specified in Column 2 of the Schedule.

ANDREW STONER, M.P.,
Minister for Regional Infrastructure and Services

SCHEDULE

<i>Column 1</i>	<i>Column 2</i>
Reserve No.: 25868. Public Purpose: Public recreation. Notified: 24 April 1897. File Reference: 11/11102	Community purposes, accommodation, urban development, urban services.

**APPOINTMENT OF CORPORATION TO MANAGE
RESERVE TRUST**

PURSUANT to section 95 of the Crown Lands Act 1989, the corporation specified in Column 1 of the Schedule hereunder, is appointed to manage the affairs of the reserve trust specified opposite thereto in Column 2, which is trustee of the reserve referred to in Column 3 of the Schedule.

ANDREW STONER, M.P.,
Minister for Regional Infrastructure and Services

SCHEDULE

<i>Column 1</i>	<i>Column 2</i>	<i>Column 3</i>
Lands Administration Ministerial Corporation.	Ulan Recreation Reserve Trust	Reserve No.: 25868 Public Purpose: Public recreation Notified: 24 April 1897 File Ref.: 11/11102

For a term commencing the day of this notice.

GRAFTON OFFICE
76 Victoria Street (PO Box 272), Grafton NSW 2460
Phone: (02) 6640 3400 Fax: (02) 6642 5375

NOTIFICATION OF CLOSING OF A ROAD

IN pursuance of the provisions of the Roads Act 1993, the road hereunder described is closed and the lands comprised therein cease to be public road and the rights of passage and access that previously existed in relation to the road is extinguished. Upon closing, title to the land, comprising the former public road, vests in the body specified in the Schedule hereunder.

ANDREW STONER, M.P.,
 Minister for Regional Infrastructure and Services

DESCRIPTION

*Parish – North Casino; County – Rous
 Land District – Casino; LGA – Richmond Valley*

Road Closed: Lots 1-2, DP 1172371.
 File No.: GF06H321

SCHEDULE

On closing, the land within Lots 1-2, DP 1172371 remains vested in the State of New South Wales as Crown land.

NOTIFICATION OF CLOSING OF A ROAD

IN pursuance of the provisions of the Roads Act 1993, the road hereunder described is closed and the lands comprised therein cease to be public road and the rights of passage and access that previously existed in relation to the road is extinguished. Upon closing, title to the land, comprising the former public road, vests in the body specified in the Schedule hereunder.

ANDREW STONER, M.P.,
 Minister for Regional Infrastructure and Services

DESCRIPTION

*Parish – Tyalgah; County – Rous
 Land District – Murwillumbah; LGA – Tweed*

Road Closed: Lot 1, DP 1173116.
 File No.: 07/3052

SCHEDULE

On closing, the land within Lot 1, DP 1173116 remains vested in the State of New South Wales as Crown land.

NOTIFICATION OF CLOSING OF A ROAD

IN pursuance of the provisions of the Roads Act 1993, the road hereunder described is closed and the lands comprised therein cease to be public road and the rights of passage and access that previously existed in relation to the road is extinguished. Upon closing, title to the land, comprising the former public road, vests in the body specified in the Schedule hereunder.

ANDREW STONER, M.P.,
 Minister for Regional Infrastructure and Services

DESCRIPTION

*Parish – Copmanhurst; County – Clarence
 Land District – Grafton; LGA – Clarence Valley*

Road Closed: Lot 1, DP 1172374.
 File No.: GF05H365

SCHEDULE

On closing, the land within Lot 1, DP 1172374 remains vested in the State of New South Wales as Crown land.

NOTIFICATION OF CLOSING OF A ROAD

IN pursuance of the provisions of the Roads Act 1993, the road hereunder described is closed and the lands comprised therein cease to be public road and the rights of passage and access that previously existed in relation to the road is extinguished. Upon closing, title to the land, comprising the former public road, vests in the body specified in the Schedule hereunder.

ANDREW STONER, M.P.,
 Minister for Regional Infrastructure and Services

DESCRIPTION

*Parish – Copmanhurst; County – Clarence
 Land District – Grafton; LGA – Clarence Valley*

Road Closed: Lot 1, DP 1172392.
 File No.: GF06H567

SCHEDULE

On closing, the land within Lot 1, DP 1172392 remains vested in the State of New South Wales as Crown land.

NOTIFICATION OF CLOSING OF A ROAD

IN pursuance of the provisions of the Roads Act 1993, the road hereunder described is closed and the lands comprised therein cease to be public road and the rights of passage and access that previously existed in relation to the road is extinguished. Upon closing, title to the land, comprising the former public road, vests in the body specified in the Schedule hereunder.

ANDREW STONER, M.P.,
 Minister for Regional Infrastructure and Services

DESCRIPTION

*Parish – Copmanhurst; County – Clarence
 Land District – Grafton; LGA – Clarence Valley*

Road Closed: Lot 2, DP 1172392.
 File No.: GF06H567

SCHEDULE

On closing, the land within Lot 2, DP 1172392 remains vested in the State of New South Wales as Crown land.

NOTIFICATION OF CLOSING OF A ROAD

IN pursuance of the provisions of the Roads Act 1993, the road hereunder described is closed and the lands comprised therein cease to be public road and the rights of passage and access that previously existed in relation to the road is extinguished. Upon closing, title to the land, comprising the former public road, vests in the body specified in the Schedule hereunder.

ANDREW STONER, M.P.,
Minister for Regional Infrastructure and Services

DESCRIPTION

*Parish – Tatham; County – Richmond
Land District – Casino; LGA – Richmond Valley*

Road Closed: Lots 1-7, DP 1173113.

File No.: 07/5111

SCHEDULE

On closing, the land within Lots 1-7, DP 1173113 remains vested in the State of New South Wales as Crown land.

ERRATUM

IN the notice appearing in the *New South Wales Government Gazette* dated 15 June 2012, Folio 2457, under the heading “Notice of Additional Purpose Pursuant to section 34A (2) (B) of the Crown Lands Act 1989” the part of Reserve 1001008 described in Column 1 as Lot 4, DP 755701 should read Lot 468, DP 755701.

ANDREW STONER, M.P.,
Minister for Regional Infrastructure and Services

GRIFFITH OFFICE
2nd Floor, Griffith City Plaza,
120–130 Banna Avenue (PO Box 1030), Griffith NSW 2680
Phone: (02) 6960 3600 Fax: (02) 6962 5670

ERRATUM

IN the notice appearing in the *NSW Government Gazette* of 15 June 2012, Folio 2458, under the heading of "NOTIFICATION OF CLOSING OF PUBLIC ROAD" Lot 2, DP 1173707 should read Parishes: Curraburrama and Boginderra and L.G.A: Temora and Bland.

File No.: 10/00126

ANDREW STONER, M.P.,
Minister for Regional Infrastructure and Services

MAITLAND OFFICE

Corner Newcastle Road and Banks Street (PO Box 6), East Maitland NSW 2323

Phone: (02) 4937 9300 Fax: (02) 4934 2252

ROADS ACT 1993

ORDER

Transfer of Crown Road to a Council

IN pursuance of the provisions of section 151, Roads Act 1993, the Crown road specified in Schedule 1 is transferred to the Roads Authority specified in Schedule 2, hereunder, as from the date of publication of this notice and as from that date, the roads specified in Schedule 1 cease to be Crown road.

ANDREW STONER, M.P.,
Minister for Regional Infrastructure and Services

SCHEDULE 1

*Parish – Stanford; County – Northumberland
Land District – Maitland;
Local Government Area – Cessnock*

The Crown public roads and laneways within the town of Pelaw Main, as shown on the diagram hereunder.



SCHEDULE 2

Roads Authority: Cessnock City Council
Ref No.: 12/02670

SCHEDULE 1

*Parish – Stanford; County – Northumberland
Land District – Maitland;
Local Government Area – Cessnock*

The Crown public roads and laneways within the town of Stanford Merthyr, as shown on the diagram hereunder.



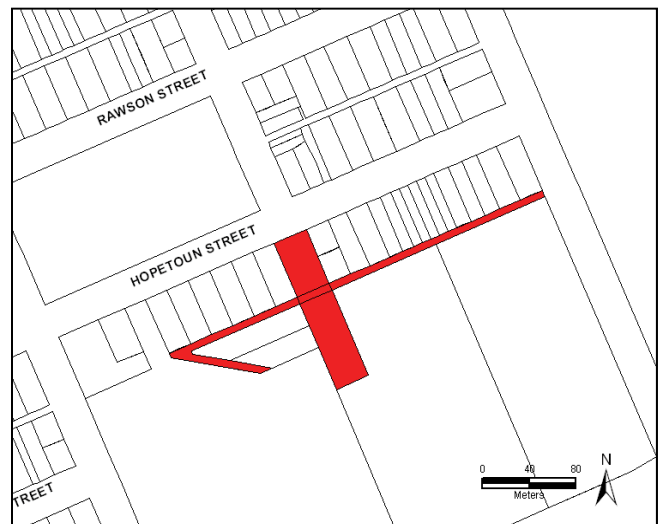
SCHEDULE 2

Roads Authority: Cessnock City Council
Ref No.: 12/02670

SCHEDULE 1

*Parish – Heddon; County – Northumberland
Land District – Maitland;
Local Government Area – Cessnock*

The Crown public road being part Greta Street and Crown public laneways within the town of Kurri Kurri, as shown on the diagram hereunder.



SCHEDULE 2

Roads Authority: Cessnock City Council
Ref No.: 12/02670

SCHEDULE 1

Parish – Heddon; County – Northumberland
 Land District – Maitland;
 Local Government Area – Cessnock

The Crown public laneway between Lang Street and Brooks Street within the town of Kurri Kurri, as shown on the diagram hereunder.



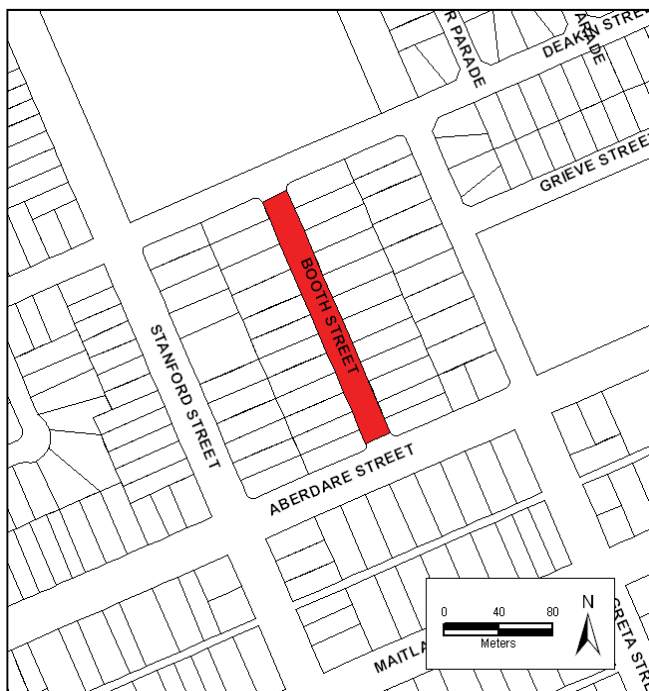
SCHEDULE 2

Roads Authority: Cessnock City Council
 Ref No.: 12/02670

SCHEDULE 1

Parish – Heddon; County – Northumberland
 Land District – Maitland;
 Local Government Area – Cessnock

The Crown public road known as Booth Street within the town of Kurri Kurri, as shown on the diagram hereunder.



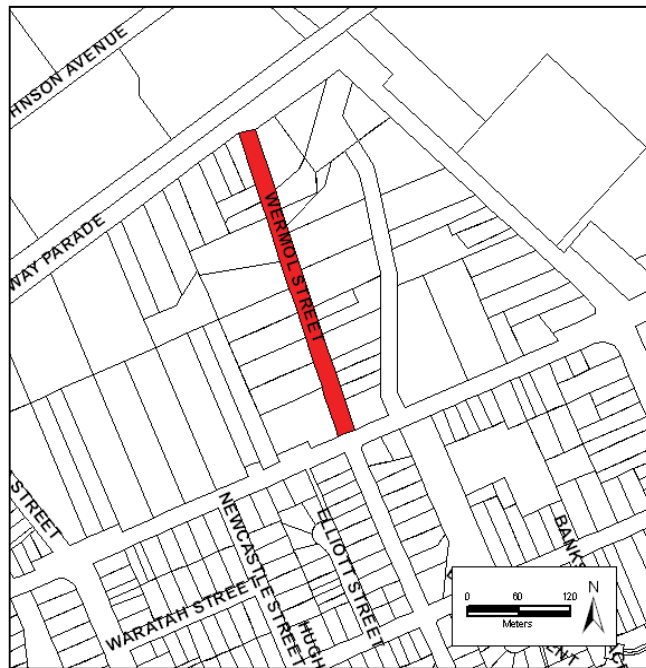
SCHEDULE 2

Roads Authority: Cessnock City Council
 Ref No.: 12/02670

SCHEDULE 1

Parish – Heddon; County – Northumberland
 Land District – Maitland;
 Local Government Area – Cessnock

The Crown public road being part Wermol Street within the town of Kurri Kurri, as shown on the diagram hereunder.



SCHEDULE 2

Roads Authority: Cessnock City Council
 Ref No.: 12/02670

NOTICE OF ADDITIONAL PURPOSE PURSUANT TO SECTION 34A (2) (B) OF THE CROWN LANDS ACT 1989

PURSUANT to section 34A (2) (b) of the Crown Lands Act 1989, the Crown reserve specified in Column 2 of the Schedule is to be occupied for the additional purpose specified in Column 1 of the Schedule.

ANDREW STONER, M.P.,
 Minister for Regional Infrastructure and Services

SCHEDULE

<p><i>Column 1</i> Business Purposes (Relevant Interest –)</p>	<p><i>Column 2</i> Reserve No. 1035368 Public Purpose: Urban development Notified: This day File Reference: 11/06427</p>
---	--

RESERVATION OF CROWN LAND

PURSUANT to section 87 of the Crown Lands Act 1989, the Crown land specified in Column 1 of the schedule hereunder is reserved as specified opposite thereto in Column 2 of the Schedule.

ANDREW STONER, M.P.,
Minister for Regional Infrastructure and Services

SCHEDULE

<i>Column 1</i>	<i>Column 2</i>
Land District: Newcastle	Reserve No. 1035368
Local Government Area: Port Stephens Council	Public Purpose: Urban development
Locality: Nelson Bay Lot 100, DP 1175980, Parish Tomaree, County Gloucester Area: About 2190m ² File Reference: 11/06427	

Notes: The affected part of existing reserves being part R56146, part R1011268, whole R96124, part R67366 and part R1011788 as they relate to Lot 100, DP 1175980 are hereby revoked.

NOTIFICATION OF CLOSING OF ROAD

IN pursuance of the provisions of the Roads Act 1993, the road hereunder described is closed and the land comprised therein ceases to be a public road and the rights of passage and access that previously existed in relation to the road are extinguished. On road closing, title to the land comprising the former public road vests in the body specified in the Schedule hereunder.

ANDREW STONER, M.P.,
Minister for Regional Infrastructure and Services

DESCRIPTION

*Parish – Kincumber; County – Northumberland
Land District – Gosford;
Local Government Area – Gosford*

Road Closed: Lot 1, DP 1173675 at Wamberal.
File Reference: 11/10644

SCHEDULE

On closing, the land within Lot 1, DP 1173675 remains vested in Gosford City Council as operational land for the purposes of the Local Government Act 1993. Council's reference: IRN 1379342

**PLAN OF MANAGEMENT FOR A
CROWN RESERVE UNDER DIVISION 6 OF
PART 5 OF THE CROWN LANDS ACT 1989
AND CROWN LANDS REGULATION 2000**

A draft plan of management has been prepared for the Crown Reserves described hereunder, which are under the trusteeship of Muswellbrook Shire Council.

Inspection of the draft plan can be made at Muswellbrook Shire Council, Administration Centre, Muswellbrook and Denman libraries and the Department of Primary Industries, Corner of Newcastle Road and Banks Street, East Maitland during normal business hours.

The draft plan will be on exhibition from 22 June to 20 July 2012. Comments on the draft plan are invited from the public and may be submitted in writing during the exhibition period to Muswellbrook Shire Council, PO Box 122, Muswellbrook NSW 2333.

ANDREW STONER, M.P.,
Minister for Regional Infrastructure and Services

*Land District – Muswellbrook;
Local Government Area – Muswellbrook
Parish – Denman; County – Brisbane
Location – Denman*

Lot 1, DP 171274; Lot 126, DP 750924 and Lot 231, DP 729996 being Crown Reserve 570024 for the purpose of public recreation known locally as Denman Park. File No. MD89R88.

Lots 7007, 7008 and 7009, DP 93268 being part Crown Reserve 89855 for the purpose of public recreation known locally as part Denman Golf Course. File No. MD88R76.

MOREE OFFICE
Frome Street (PO Box 388), Moree NSW 2400
Phone: (02) 6752 5055 Fax: (02) 6752 1707

NOTIFICATION OF CLOSING OF A ROAD

IN pursuance of the provisions of the Roads Act 1993, the road hereunder described is closed and the lands comprised therein cease to be public road and the rights of passage and access that previously existed in relation to the road is extinguished. Upon closing, title to the land, comprising the former public road, vests in the body specified in the Schedule hereunder.

ANDREW STONER, M.P.,
Minister for Regional Infrastructure and Services

DESCRIPTION

Parish – Eulah; County – Nandewar
Land District – Narrabri; LGA – Narrabri

Road Closed: Lot 1, DP 1174041.
File No.: ME05H261

SCHEDULE

On closing, the land within Lot 1, DP 1174041 remains vested in the State of New South Wales as Crown land.

NOTIFICATION OF CLOSING OF A ROAD

IN pursuance of the provisions of the Roads Act 1993, the road hereunder described is closed and the lands comprised therein cease to be public road and the rights of passage and access that previously existed in relation to the road is extinguished. Upon closing, title to the land, comprising the former public road, vests in the body specified in the Schedule hereunder.

ANDREW STONER, M.P.,
Minister for Regional Infrastructure and Services

DESCRIPTION

Parishes – Delingera, Myall; County – Murchison
Land District – Bingara; LGA – Gwydir

Road Closed: Lot 1, DP 1174040.
File No.: ME06H9

SCHEDULE

On closing, the land within Lot 1, DP 1174040 remains vested in the State of New South Wales as Crown land.

NEWCASTLE OFFICE**437 Hunter Street, Newcastle NSW 2300 (PO Box 2185, Dangar NSW 2309****Phone: (02) 4925 4104 Fax: (02) 4925 3517****NOTIFICATION OF CLOSING OF A ROAD**

IN pursuance of the provisions of the Roads Act 1993, the road hereunder described is closed and the lands comprised therein cease to be public road and the rights of passage and access that previously existed in relation to the road is extinguished. Upon closing, title to the land, comprising the former public road, vests in the body specified in the Schedule hereunder.

ANDREW STONER, M.P.,
Minister for Regional Infrastructure and Services

DESCRIPTION

*Parish – Lidsdale; County – Cook
Land District – Lithgow; LGA – Lithgow*

Road Closed: Lot 1, DP 1174790 (Subject to easement for water supply created in DP 1174790).

File No.: 11/09100

SCHEDULE

On closing, the land within Lot 1, DP 1174790 remains vested in the State of New South Wales as Crown land.

NOTIFICATION OF CLOSING OF A ROAD

IN pursuance of the provisions of the Roads Act 1993, the road hereunder described is closed and the land comprised therein cease to be public road and the rights of passage and access that previously existed in relation to the road is extinguished. Upon closing, title to the land comprising the former public road vests in the body specified in the Schedule hereunder.

ANDREW STONER, M.P.,
Minister for Regional Infrastructure and Services

DESCRIPTION

*Parish – Coolamin; County – Northumberland
Land District – Maitland; LGA – Cessnock*

Road Closed: Lots 1-5, DP 1175179.

File No.: 07/1788

SCHEDULE

On closing, the land within Lots 1-5, DP 1175179 remains vested in the State of New South Wales as Crown land.

NOTIFICATION OF CLOSING OF A ROAD

IN pursuance of the provisions of the Roads Act 1993, the road hereunder described is closed and the lands comprised therein cease to be public road and the rights of passage and access that previously existed in relation to the road is extinguished. Upon closing, title to the land, comprising the former public road, vests in the body specified in the Schedule hereunder.

ANDREW STONER, M.P.,
Minister for Regional Infrastructure and Services

DESCRIPTION

*Parish – Bungee; County – Wellesley
Land District – Bombala; LGA – Bombala*

Road Closed: Lot 1, DP 1175268.

File No.: 11/02516

SCHEDULE

On closing, the land within Lot 1, DP 1175268 remains vested in the State of New South Wales as Crown land.

NOTIFICATION OF CLOSING OF A ROAD

IN pursuance of the provisions of the Roads Act 1993, the road hereunder described is closed and the lands comprised therein cease to be public road and the rights of passage and access that previously existed in relation to the road is extinguished. Upon closing, title to the land, comprising the former public road, vests in the body specified in the Schedule hereunder.

ANDREW STONER, M.P.,
Minister for Regional Infrastructure and Services

DESCRIPTION

*Parish – Addison; County – Clive
Land District – Tenterfield; LGA – Tenterfield*

Road Closed: Lot 1, DP 1174018 (subject to easement/right of carriageway created by Deposited Plan 1174018).

File No.: 07/4443 – BA

SCHEDULE

On closing, the land within Lot 1, DP 1174018 remains vested in the State of New South Wales as Crown land.

DESCRIPTION

*Parish – Currandooly; County – Murray
Land District – Queanbeyan; LGA – Palerang*

Road Closed: Lot 1, DP 1174467.

File No.: 09/08075 – BA

SCHEDULE

On closing, the land within Lot 1, DP 1174467 remains vested in the State of New South Wales as Crown land.

DESCRIPTION

*Parish – Backalum; County – Wallace
Land District – Cooma; LGA – Snowy River*

Road Closed: Lot 1, DP 1174618.

File No.: GB07H167 – BA

SCHEDULE

On closing, the land within Lot 1, DP 1174618 remains vested in the State of New South Wales as Crown land.

DESCRIPTION

*Parish – Monga; County – St Vincent
Land District – Braidwood; LGA – Palerang*

Road Closed: Lots 1-3, DP 1173348.

File No.: GB05H78 – BA

SCHEDULE

On closing, the land within Lots 1-3, DP 1173348 remains vested in the State of New South Wales as Crown land.

NOTIFICATION OF CLOSING OF A ROAD

IN pursuance of the provisions of the Roads Act 1993, the road hereunder described is closed and the land comprised therein cease to be public road and the rights of passage and access that previously existed in relation to the road is extinguished. Upon closing, title to the land comprising the former public road vests in the body specified in the Schedule hereunder.

ANDREW STONER, M.P.,
Minister for Regional Infrastructure and Services

DESCRIPTION

*Parish – Pokolbin; County – Northumberland
Land District – Maitland; LGA – Cessnock*

Road Closed: Lot 1, DP 1174844.

File No.: MD05H83

SCHEDULE

On closing, the land within Lot 1, DP 1174844 remains vested in the State of New South Wales as Crown land.

DESCRIPTION

*Parish – Currandooly; County – Murray
Land District – Queanbeyan; LGA – Palerang*

Road Closed: Lot 1, DP 1173605 (subject to easement for transmission line created by Deposited Plan 1173605).

File No.: GB06H498

SCHEDULE

On closing, the land within part Lot 1, DP 1173605 remains vested in the State of New South Wales as Crown land.

On closing, the land within part Lot 1, DP 1173605 becomes vested in the State of New South Wales as Crown land.

NOTIFICATION OF CLOSING OF A ROAD

IN pursuance of the provisions of the Roads Act 1993, the road hereunder described is closed and the lands comprised therein cease to be public road and the rights of passage and access that previously existed in relation to the road is extinguished. Upon closing, title to the land, comprising the former public road, vests in the body specified in the Schedule hereunder.

ANDREW STONER, M.P.,
Minister for Regional Infrastructure and Services

DESCRIPTION

*Parish – Irene; County – Westmoreland
Land District – Bathurst; LGA – Oberon*

Road Closed: Lot 1, DP 1174825.

File No.: CL/00429

SCHEDULE

On closing, the land within Lot 1, DP 1174825 remains vested in the State of New South Wales as Crown land.

NOTIFICATION OF CLOSING OF A ROAD

IN pursuance of the provisions of the Roads Act 1993, the road hereunder described is closed and the lands comprised therein cease to be public road and the rights of passage and access that previously existed in relation to the road is extinguished. Upon closing, title to the land, comprising the former public road, vests in the body specified in the Schedule hereunder.

ANDREW STONER, M.P.,
Minister for Regional Infrastructure and Services

DESCRIPTION

*Parish – Bucumba; County – Georgiana
Land District – Blayney; LGA – Oberon*

Road Closed: Lot 1, DP 1174811.

File No.: CL/00561

SCHEDULE

On closing, the land within Lot 1, DP 1174811 remains vested in the State of New South Wales as Crown land.

NOTIFICATION OF CLOSING OF A ROAD

IN pursuance of the provisions of the Roads Act 1993, the road hereunder described is closed and the lands comprised therein cease to be public road and the rights of passage and access that previously existed in relation to the road is extinguished. Upon closing, title to the land, comprising the former public road, vests in the body specified in the Schedule hereunder.

ANDREW STONER, M.P.,
Minister for Regional Infrastructure and Services

DESCRIPTION

*Parish – Tintern; County – Bathurst
Land District – Cowra; LGA – Cowra*

Road Closed: Lot 2, DP 1175504.

File No.: CL/00542

SCHEDULE

On closing, the land within Lot 2, DP 1175504 remains vested in the State of New South Wales as Crown land.

NOWRA OFFICE
5 O'Keefe Avenue (PO Box 309), Nowra NSW 2541
Phone: (02) 4428 9100 Fax: (02) 4421 2172

ROADS ACT 1993

Order

Transfer of a Crown Road to a Council

IN pursuance of the provisions of section 151, Roads Act 1993, The Crown road specified in Schedule 1 is transferred to the Roads Authority specified in Schedule 2, hereunder, as from the date of publication of this notice and as from that date the road specified in Schedule 1 ceases to be a Crown road.

ANDREW STONER, M.P.,
Minister for Regional Infrastructure and Services

SCHEDULE 1

Land District – Bega; Council – Bega Valley Shire
Parish – Yowaka; County – Auckland

The Crown public road to the west of Lot 608, DP 1124535
at Bald Hills.

File Reference: 12/01827

SCHEDULE 2

Roads Authority: Bega Valley Shire Council – Ref
DA10.0417

ORANGE OFFICE
92 Kite Street (PO Box 2146), Orange NSW 2800
Phone: (02) 6391 4300 Fax: (02) 6362 3896

ROADS ACT 1993

ORDER

Transfer of Crown Road to Council

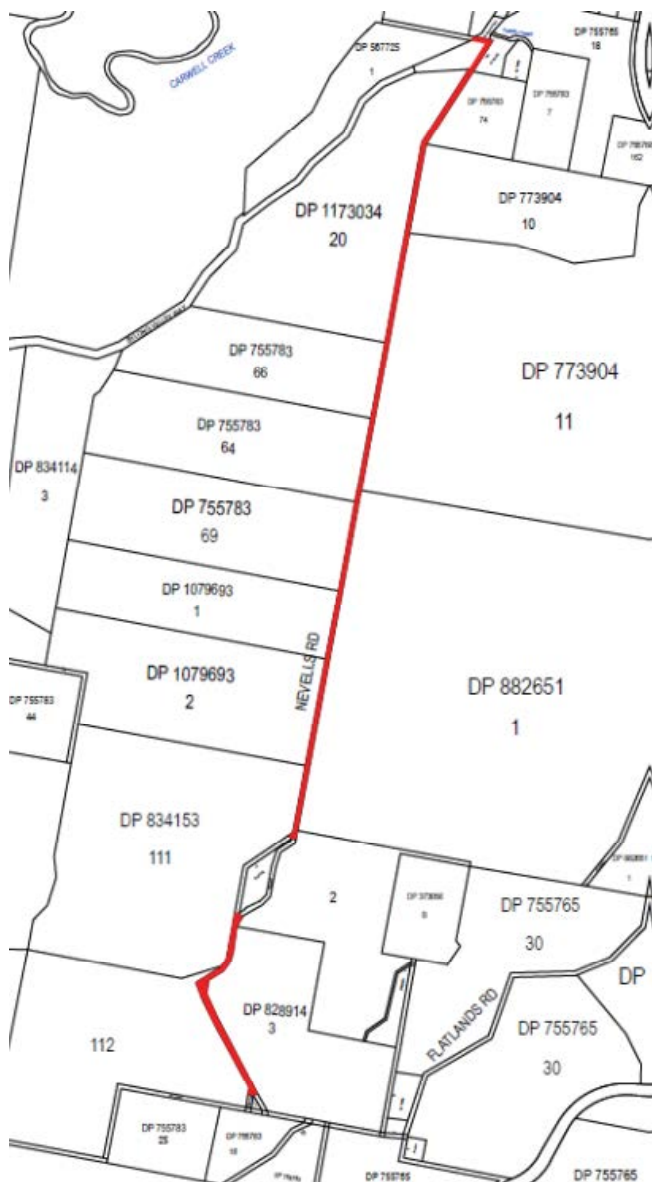
IN pursuance of the provisions of section 151, Roads Act 1993, the Crown public roads specified in Schedule 1 are transferred to the Roads Authority specified in Schedule 2, hereunder, as from the date of publication of this notice and as from that date, the roads specified in Schedule 1 cease to be Crown public roads.

KATRINA HODGKINSON,
 Minister for Primary Industries
 and Minister for Small Business

SCHEDULE 1

*Parish – Mead; County – Roxburgh
 Land District – Rylstone*

Road known as Nevells Road and part of Bylong Valley Way – shown in red as per diagram below



SCHEDULE 2

Roads Authority: Mid-Western Regional Council
 Crown Lands Reference: 12/00314
 Council Reference: KB: (R0790022)

ROADS ACT 1993

ORDER

Transfer of Crown Road to Council

IN pursuance of the provisions of Section 151, Roads Act 1993, the Crown public roads specified in Schedule 1 are transferred to the Roads Authority specified in Schedule 2, hereunder, as from the date of publication of this notice and as from that date, the roads specified in Schedule 1 cease to be Crown public roads.

KATRINA HODGKINSON
 Minister for Primary Industries
 Minister for Small Business

SCHEDULE 1

*Parish – Wolabler; County – Ashburnham
 Land District – Molong*

Road known as Myrtleford Road (through and east of Lot 2 DP 259166) – shown in red as per diagram below



SCHEDULE 2

Roads Authority: Cabonne Council
 Crown Lands Reference: 12/03687
 Council Reference: 306201

SYDNEY METROPOLITAN OFFICE
Level 12, Macquarie Tower, 10 Valentine Avenue, Parramatta 2150
(PO Box 3935, Parramatta NSW 2124)
Phone: (02) 8836 5300 Fax: (02) 8836 5365

NOTIFICATION OF CLOSING OF A ROAD

IN pursuance of the provisions of the Roads Act 1993, the road hereunder described is closed and the lands comprised therein cease to be public road and the rights of passage and access that previously existed in relation to the road is extinguished. Upon closing, title to the land, comprising the former public road, vests in the body specified in the Schedule hereunder.

ANDREW STONER, M.P.,
 Minister for Regional Infrastructure and Services

DESCRIPTION

*Parishes – Crackenback, Clyde; County – Wallace
 Land District – Cooma; LGA – Snowy River*

Road Closed: Whole of Lot 1, DP 1173924.

File No.: GB07H108

SCHEDULE

On closing, the land within Part Lot 1, DP 1173924 remains vested in the State of New South Wales as Crown land.

On closing, the land within Part Lot 1, DP 1173924 becomes vested in the State of New South Wales as Crown land.

NOTIFICATION OF CLOSING OF A ROAD

IN pursuance of the provisions of the Roads Act 1993, the road hereunder described is closed and the lands comprised therein cease to be public road and the rights of passage and access that previously existed in relation to the road is extinguished. Upon closing, title to the land, comprising the former public road, vests in the body specified in the Schedule hereunder.

ANDREW STONER, M.P.,
 Minister for Regional Infrastructure and Services

DESCRIPTION

*Parish – Wamboona; County – Wallace
 Land District – Cooma; LGA – Snowy River*

Road Closed: Lot 1, DP 1173794.

File No.: GB07H66

SCHEDULE

On closing, the land within Lot 1, DP 1173794 remains vested in the State of New South Wales as Crown land.

DESCRIPTION

*Parish – Umburra; County – Cowley
 Land District – Yass; LGA – Yass Valley*

Road Closed: Lots 1 & 2, DP 1173802 subject to right of carriageway and easement for transmission line created by Deposited Plan 1173802.

File No.: GB07H54

SCHEDULE

On closing, the land within Lots 1 & 2, DP 1173802 remains vested in the State of New South Wales as Crown land.

DESCRIPTION

*Parish – Wilton; County – Monteagle
 Land District – Young; LGA – Young*

Road Closed: Lot 2, DP 1174171.

File No.: GB06H218

SCHEDULE

On closing, the land within Lot 2, DP 1174171 remains vested in the State of New South Wales as Crown land.

DESCRIPTION

*Parish – Wilton; County – Monteagle
 Land District – Young; LGA – Young*

Road Closed: Lot 1, DP 1174172.

File No.: 10/05200

SCHEDULE

On closing, the land within Lot 1, DP 1174172 remains vested in the State of New South Wales as Crown land.

DESCRIPTION

*Parish – Binda; County – Georgiana
 Land District – Crookwell; LGA – Upper Lachlan Shire*

Road Closed: Lot 1, DP 1174165.

File No.: 10/19008

SCHEDULE

On closing, the land within Lot 1, DP 1174165 remains vested in the State of New South Wales as Crown land.

NOTIFICATION OF CLOSING OF ROAD

IN pursuance of the provisions of the Roads Act 1993, the roads hereunder described are closed and the land comprised therein cease to be public roads and the rights of passage and access that previously existed in relation to the roads are extinguished. Upon closing, title to the land comprising the former public roads vests in the body specified in the Schedule hereunder.

ANDREW STONER, M.P.,
 Minister for Regional Infrastructure and Services

DESCRIPTION

*Parish – Rooty Hill; County – Cumberland
 Land District – Penrith
 Local Government Area – Blacktown*

Road Closed: Lot 1, DP 1175609, At Hassall Grove.

File No.: 10/15461

SCHEDULE

On closing, title for the land in Lot 1, DP 1175609, remains vested in Blacktown City Council as operational land.

DESCRIPTION

*Parish – St Peter; County – Cumberland
Land District – Picton
Local Government Area – Campbelltown*

Road Closed: Lots 1 and 2, DP 1175738, At Eschol Park.
File No.: 11/02908

SCHEDULE

On closing, title for the land in Lots 1 and 2, DP 1175738, remains vested in Campbelltown City Council as operational land.

The road is closed subject to the easement for underground cables 3 wide, the easement to drain water 5 wide, the easement for restriction on the use of land as shown in DP 1175738.

**DRAFT PLAN OF MANAGEMENT FOR YASMAR
RESERVE AT 183-185 PARRAMATTA ROAD,
ASHFIELD LOCAL GOVERNMENT AREA,
UNDER PART 5, DIVISION 6 OF THE
CROWN LANDS ACT 1989 AND
CROWN LANDS REGULATION 2006**

A draft Plan of Management has been prepared by the Yasmar (R1011588) Reserve Trust.

The draft Plan, together with a draft Conservation Management Plan, can be viewed on the Crown Lands' website www.crownland.nsw.gov.au; Ashfield Council Chambers, 260 Liverpool Road, Ashfield and at Haberfield Library, 78 Dalhousie Street, Haberfield.

The public are invited to make representations on the draft Plan. The Plan will be on exhibition from 22 June 2012 to 3 August 2012.

Submissions will be received until 3 August 2012 and should be sent to Yasmar Reserve Trust, c/- 12/10 Valentine Avenue, Parramatta 2150 or by email craig.brown@lands.nsw.gov.au

ANDREW STONER, M.P.,
Minister for Regional Infrastructure and Services

Description of Crown Lands

*Land District – Metropolitan; LGA – Ashfield
Parish – Concord; County – Cumberland*

Crown Land

Reserves: The land known generally as Yasmar Reserve and comprising R1011588 (gazetted 19 May 2006).

Location: Haberfield

File No.: 07/3756

ADDITION TO RESERVED CROWN LAND

PURSUANT to section 88 of the Crown Lands Act 1989, the Crown land specified in Column 1 of the Schedule hereunder is added to the reserved land specified opposite thereto in Column 2 of the Schedule.

ANDREW STONER, M.P.,
Minister for Regional Infrastructure and Services

SCHEDULE

<i>Column 1</i>	<i>Column 2</i>
Land District: Metropolitan	Reserve No. 100116
Local Government Area: Blacktown City Council	Purpose: Public recreation
Locality: Seven Hills	Notified: 28 August 1987
Lot Pt 4, DP 739331	
Parish Prospect	
County Cumberland	
Area: 2.339ha	
File Ref.: MN82R117-004	

**REVOCATION OF RESERVATION OF
CROWN LAND**

PURSUANT to section 90 of the Crown Lands Act 1989, the reservation of Crown land specified in Column 1 of the Schedule hereunder is revoked to the extent specified opposite thereto in Column 2 of the Schedule.

ANDREW STONER, M.P.,
Minister for Regional Infrastructure and Services

SCHEDULE

<i>Column 1</i>	<i>Column 2</i>
Land District: Metropolitan	That part, being Lot 316,
LGA: Pittwater	DP 822344 of 489 m ²
Parish: Narrabeen	and Lot 317, DP 1173872
County: Cumberland	of 2306 m ²
Locality: Newport	
Reserve No.: 56146	
Purpose: From sale or lease generally	
Date of Notification: 11 May 1923	
Folio Identifiers: 316/822344 & 317/1173872	
File No.: 12/02818	

TAMWORTH OFFICE**25-27 Fitzroy Street (PO Box 535), Tamworth NSW 2340****Phone: (02) 6764 5100 Fax: (02) 6766 3805****REMOVAL FROM OFFICE OF CORPORATION
MANAGER OF RESERVE TRUST**

PURSUANT to section 96 (2) of the Crown Lands Act 1989, the corporation specified in Schedule 1 hereunder, is removed from the office of manager of the reserve trust specified in Schedule 2, which is trustee of the reserve referred to in Schedule 3.

ANDREW STONER, M.P.,
Minister for Regional Infrastructure and Services

SCHEDULE 1

Lands Administration Ministerial Corporation.

SCHEDULE 2

Wallabadah Recreation Reserve Trust.

SCHEDULE 3

Reserve No.: 35868.

Public Purpose: Public recreation.

Notified: 6 June 1903.

File No.: TH80 R 37.

**APPOINTMENT OF CORPORATION TO MANAGE
RESERVE TRUST**

PURSUANT to section 95 of the Crown Lands Act 1989, the corporation specified in Column 1 of the Schedule hereunder, is appointed to manage the affairs of the reserve trust specified opposite in Column 2, which is trustee of the reserve referred to in Column 3 of the Schedule.

ANDREW STONER, M.P.,
Minister for Regional Infrastructure and Services

SCHEDULE

<i>Column 1</i>	<i>Column 2</i>	<i>Column 3</i>
Liverpool Plains Shire Council.	Wallabadah Recreation Reserve Trust.	Reserve No.: 35868. Public Purpose: Public recreation. Notified: 6 June 1903. File No.: TH80 R 37.

For a term commencing 22 June 2012.

NOTIFICATION OF CLOSING OF A ROAD

IN pursuance of the provisions of the Roads Act 1993, the road hereunder described is closed and the lands comprised therein cease to be public road and the rights of passage and access that previously existed in relation to the road is extinguished. Upon closing, title to the land, comprising the former public road, vests in the body specified in the Schedule hereunder.

ANDREW STONER, M.P.,
Minister for Regional Infrastructure and Services

DESCRIPTION

*Parishes – Namoi, Baldwin, Keepit; County – Darling
Land District – Tamworth; LGA – Gunnedah*

Road Closed: Lot 1, DP 1172776, Lot 2, DP 1172777.

File No.: 08/9403

SCHEDULE

On closing, the land within Lot 1, DP 1172776, Lot 2, DP 1172777 remains vested in the State of New South Wales as Crown land.

NOTIFICATION OF CLOSING OF A ROAD

IN pursuance of the provisions of the Roads Act 1993, the road hereunder described is closed and the lands comprised therein cease to be public road and the rights of passage and access that previously existed in relation to the road is extinguished. Upon closing, title to the land, comprising the former public road, vests in the body specified in the Schedule hereunder.

ANDREW STONER, M.P.,
Minister for Regional Infrastructure and Services

DESCRIPTION

*Parish – Murulla; County – Brisbane
Land District – Quirindi; LGA – Upper Hunter*

Road Closed: Lot 1, DP 1174628.

File No.: 08/9033

SCHEDULE

On closing, the land within Lot 1, DP 1174628 remains vested in the State of New South Wales as Crown land.

ADDITION TO RESERVED CROWN LAND

PURSUANT to section 88 of the Crown Lands Act 1989, the Crown land specified in Column 1 of the Schedule hereunder is added to the reserved land specified opposite thereto in Column 2 of the Schedule.

ANDREW STONER, M.P.,
Minister for Regional Infrastructure and Services

SCHEDULE

<i>Column 1</i>	<i>Column 2</i>
Land District: Tamworth Local Government Area: Tamworth Regional Council Locality: Tamworth Lot 1, DP 1175412, Parish Tamworth, County Inglis Area: 3473m ² File Reference: 12/01945	Reserve No. 14778 Public Purpose: Gravel Notified: 14 November 1891 Lot 108, DP 753848, Parish Tamworth, County Inglis Lot 109, DP 753848, Parish Tamworth, County Inglis New Area: 4.126ha

**NOTICE OF ADDITIONAL PURPOSE
PURSUANT TO SECTION 34A (2) (B) OF THE
CROWN LANDS ACT 1989**

PURSUANT to section 34A (2) (b) of the Crown Lands Act 1989, the Crown reserve specified in Column 2 of the Schedule is to be occupied for the additional purpose specified in Column 1 of the Schedule.

ANDREW STONER, M.P.,
Minister for Regional Infrastructure and Services

SCHEDULE

<i>Column 1</i>	<i>Column 2</i>
Access (Relevant Interest); Urban Services (Relevant Interest)	Reserve No. 14778 Public Purpose: Gravel Notified: 14 November 1891 File Reference: 12/01945

SCHEDULE

<i>Column 1</i>	<i>Column 2</i>
Access (Relevant Interest); Urban Services (Relevant Interest)	Reserve No. 95955 Public Purpose: future public requirements Notified: 4 June 1982 File Reference: 12/01945

TAREE OFFICE
98 Victoria Street (PO Box 440), Taree NSW 2430
Phone: (02) 6591 3500 Fax: (02) 6552 2816

**REVOCATION OF RESERVATION OF
CROWN LAND**

PURSUANT to section 90 of the Crown Lands Act 1989, the reservation of Crown land specified in Column 1 of the Schedule hereunder is revoked to the extent specified opposite thereto in Column 2 of the Schedule.

ANDREW STONER, M.P.,
Minister for Regional Infrastructure and Services

SCHEDULE

<i>Column 1</i>	<i>Column 2</i>
Land District: Gloucester	The whole being
Local Government Area: Gloucester Shire Council	Lot 76, DP 45951
Locality: Kornga	Parish: Kornga
Reserve No.: 97821	County: Gloucester
Public Purpose: Access	of an area of 5.8ha
Notified: 21 June 1985	
File Reference: 09/07936	

ROADS ACT 1993

ORDER

Transfer of Crown Road to a Council

IN pursuance of the provisions of section 151, Roads Act 1993, the Crown road specified in Schedule 1 is transferred to the roads authority specified in Schedule 2 hereunder as from the date of publication of this notice and as from that date the road specified in Schedule 1 cease to be a Crown road.

ANDREW STONER, M.P.,
Minister for Regional Infrastructure and Services

SCHEDULE 1

Parish – Forster; County – Macquarie
Locality – Pacific Palms;
Local Government Area – Great Lakes Council
Land District – Taree

Crown public road being: On north east corner of Lot 7055, DP 1071165 south of Lakeside Crescent.

SCHEDULE 2

Roads Authority: Great Lakes Council.
File No.: 08/5594

NOTIFICATION OF CLOSING OF A ROAD

IN pursuance of the provisions of the Roads Act 1993, the road hereunder described is closed and the lands comprised therein cease to be public road and the rights of passage and access that previously existed in relation to the road is extinguished. Upon closing, title to the land, comprising the former public road, vests in the body specified in the Schedule hereunder.

ANDREW STONER, M.P.,
Minister for Regional Infrastructure and Services

DESCRIPTION

Parish – Forbes; County – Macquarie
Land District – Port Macquarie;
LGA – Port Macquarie-Hastings

Road Closed: Lot 1, DP 1173955.

File No.: TE06H161

SCHEDULE

On closing, the land within Lot 1, DP 1173955 remains vested in the State of New South Wales as Crown land.

NOTIFICATION OF CLOSING OF A ROAD

IN pursuance of the provisions of the Roads Act 1993, the road hereunder described is closed and the lands comprised therein cease to be public road and the rights of passage and access that previously existed in relation to the road is extinguished. Upon closing, title to the land, comprising the former public road, vests in the body specified in the Schedule hereunder.

ANDREW STONER, M.P.,
Minister for Regional Infrastructure and Services

DESCRIPTION

Parish – Belbora; County – Gloucester
Land District – Taree; LGA – Greater Taree

Road Closed: Lot 1, DP 1173149.

File No.: TE06H233

SCHEDULE

On closing, the land within Lot 1, DP 1173149 remains vested in the State of New South Wales as Crown land.

NOTIFICATION OF CLOSING OF A ROAD

IN pursuance of the provisions of the Roads Act 1993, the road hereunder described is closed and the lands comprised therein cease to be public road and the rights of passage and access that previously existed in relation to the road is extinguished. Upon closing, title to the land, comprising the former public road, vests in the body specified in the Schedule hereunder.

ANDREW STONER, M.P.,
Minister for Regional Infrastructure and Services

DESCRIPTION

Parish – Torrens; County – Macquarie
Land District – Port Macquarie
LGA – Port Macquarie-Hastings

Road Closed: Lot 1, DP 1173111.

File No.: TE06H141

SCHEDULE

On closing, the land within Lot 1, DP 1173111 remains vested in the State of New South Wales as Crown land.

WAGGA WAGGA OFFICE**Corner Johnston and Tarcutta Streets (PO Box 60), Wagga Wagga NSW 2650****Phone: (02) 6937 2700 Fax: (02) 6921 1851****NOTIFICATION OF CLOSING OF A ROAD**

IN pursuance of the provisions of the Roads Act 1993, the road hereunder described is closed and the lands comprised therein cease to be public road and the rights of passage and access that previously existed in relation to the road is extinguished. Upon closing, title to the land, comprising the former public road, vests in the body specified in the Schedule hereunder.

ANDREW STONER, M.P.,
Minister for Regional Infrastructure and Services

DESCRIPTION

*Parish – Elliott; County – Bourke
Land District – Wagga Wagga; LGA – Coolamon*

Road Closed: Lots 1-2, DP 1174581.

File No.: 08/7514

SCHEDULE

On closing, the land within Lots 1-2, DP 1174581 remains vested in the State of New South Wales as Crown land.

WESTERN REGION OFFICE
45 Wingewarra Street (PO Box 1840), Dubbo NSW 2830
Phone: (02) 6883 3000 Fax: (02) 6883 3099

**ALTERATION OF PURPOSE/CONDITIONS OF A
WESTERN LANDS LEASE**

IT is hereby notified that in pursuance of the provisions of section 18J, Western Lands Act 1901, the purpose and conditions of the undermentioned Western Lands Lease have been altered as shown.

ANDREW STONER, M.P.,
 Minister for Regional Infrastructure and Services
*Administrative District – Bourke; Shire – Bourke
 Parish – Effluence; County – Irrara*

The purpose/conditions of Western Lands Lease 15134, being the land contained within Folio Identifier 1001/1175978 have been altered from "Grazing" to "Grazing, Residence and Business (Goat Holding Paddock)" effective from 19 June 2012.

As a consequence of the alteration of purpose and conditions rent will be assessed annually in line with the Western Lands Act 1901 and Regulations.

The conditions previously annexed to Western Lands Lease 15134 have been revoked and the following conditions have been annexed thereto.

**CONDITIONS AND RESERVATIONS ATTACHED TO
WESTERN LANDS LEASE WLL No. 15134**

- (1) In the conditions annexed to the lease, the expression "the Minister" means the Minister administering the Western Lands Act 1901, and any power, authority, duty or function conferred or imposed upon the Minister by or under those conditions may be exercised or performed either by the Minister or by such officers of the Land and Property Management Authority as the Minister may from time to time approve.
- (2) In these conditions and reservations the expression "the Commissioner" means the Commissioner charged with the administration of the Western Lands Act 1901 ("the Act") in accordance with section 4(2) of the Act.
- (3) (a) For the purposes of this clause the term Lessor shall include Her Majesty the Queen Her Heirs and Successors the Minister and the agents servants employees and contractors of the Lessor Her Majesty Her Majesty's Heirs and Successors and the Minister.
 (b) The lessee covenants with the Lessor to indemnify and keep indemnified the Lessor from and against all claims for injury loss or damage suffered by any person or body using or being in or upon the Premises or any adjoining land or premises of the Lessor arising out of the Holder's use of the Premises and against all liabilities for costs charges and expenses incurred by the Lessor in respect of the claim of any such person or body except to the extent that any such claims and demands arise wholly from any negligence or wilful act or omission on the part of the Lessor.
 (c) The indemnity contained in this clause applies notwithstanding that this Lease authorised or required the lessee to undertake or perform the activity giving rise to any claim for injury loss or damage.
- (4) The lessee expressly agrees that the obligations of the Holder under this clause shall continue after the expiration or sooner determination of this Lease in respect of any act deed matter or thing occurring before such expiration or determination.
- (5) The rent of the lease shall be assessed in accordance with Part 6 of the Western Lands Act 1901.
- (6) The rent shall be due and payable annually in advance on 1 July in each year.
- (7) (a) "GST" means any tax on goods and/or services, including any value-added tax, broad-based consumption tax or other similar tax introduced in Australia.
 "GST law" includes any Act order, ruling or regulation, which imposes or otherwise deals with the administration or imposition of a GST in Australia.
 (b) Notwithstanding any other provision of this Agreement:
 - (i) If a GST applies to any supply made by either party under or in connection with this Agreement, the consideration provided or to be provided for that supply will be increased by an amount equal to the GST liability properly incurred by the party making the supply.
 - (ii) If the imposition of a GST or any subsequent change in the GST law is accompanied by or undertaken in connection with the abolition of or reduction in any existing taxes, duties or statutory charges (in this clause "taxes"), the consideration payable by the recipient of the supply made under this Agreement will be reduced by the actual costs of the party making the supply that are reduced directly or indirectly as a consequence of the abolition of or reduction in taxes.
- (8) The lessee shall pay all rates and taxes assessed on or in respect of the land leased during the currency of the lease.
- (9) The lessee shall hold and use the land leased bona fide for the lessee's own exclusive benefit and shall not transfer, convey or assign the land or any portion thereof without having first obtained the written consent of the Minister.
- (10) The lessee shall not enter into a sublease of the land leased unless the sublease specifies the purpose for which the land may be used under the sublease, and it is a purpose which is consistent with the purpose for which the land may be used under this lease.
- (11) If the lessee enters into a sublease of the land leased, the lessee must notify the Commissioner of the granting of the sublease within 28 days after it is granted.
- (12) The land leased shall be used only for the purpose of Grazing, Residence & Business (Goat Holding Paddock).

- (12) The lessee shall maintain and keep in reasonable repair all improvements on the land leased during the currency of the lease and shall permit the Minister or the Commissioner or any person authorised by the Minister or the Commissioner at all times to enter upon and examine the whole or any part of the land leased and the buildings or other improvements thereon.
- (13) All minerals within the meaning of the Mining Act 1992, and all other metals, gemstones and semiprecious stones, which may be in, under or upon the land leased are reserved to the Crown and the lessee shall permit any person duly authorised in that behalf to enter upon the land leased and search, work, win and remove all or any minerals, metals, gemstones and semiprecious stones in, under or upon the land leased.
- (14) Mining operations may be carried on, upon and in the lands below the land leased and upon and in the lands adjoining the land leased and the lands below those lands and metals and minerals may be removed therefrom and the Crown and any lessee or lessees under any Mining Act or Acts shall not be subject to any proceedings by way of injunction or otherwise in respect of or be liable for any damage occasioned by the letting down, subsidence or lateral movement of the land leased or any part thereof or otherwise by reason of the following acts and matters, that is to say, by reason of the Crown or any person on behalf of the Crown or any lessee or lessees, having worked now or hereafter working any mines or having carried on or now or hereafter carrying on mining operations or having searched for, worked, won or removed or now or hereafter searching for, working, winning or removing any metals or minerals under, in or from the lands lying beneath the land leased or any part thereof or on, in, under or from any other lands situated laterally to the land leased or any part thereof or the lands lying beneath those lands, and whether on or below the surface of those other lands and by reason of those acts and matters or in the course thereof the Crown reserves the liberty and authority for the Crown, any person on behalf of the Crown and any lessee or lessees from time to time to let down without payment of any compensation any part of the land leased or of the surface thereof.
- (15) The lessee shall comply with the provisions of the Local Government Act 1993, and of the ordinances made thereunder.
- (16) The lessee shall, within 12 months from the date of commencement of the lease or such further period as the Minister may allow, erect a dwelling on the land in accordance with plans and specifications approved by the Council of the local government area.
- (17) The lessee shall, within 12 months from the date of commencement of the lease or such further period as the Minister may allow, erect a business premises on the land in accordance with plans and specifications approved by the Council of the local government area.
- (18) The lessee shall ensure that the land leased is kept in a neat and tidy condition to the satisfaction of the Commissioner and not permit refuse to accumulate on the land.
- (19) Upon termination or forfeiture of the lease the Commissioner may direct that the former lessee shall remove any structure or material from the land at his own cost and without compensation. Where such a direction has been given the former lessee shall leave the land in a clean and tidy condition free from rubbish and debris.
- (20) The lessee shall, within 1 year from the date of commencement of the lease or such further period as the Commissioner may allow, enclose the land leased, either separately or conjointly with other lands held in the same interest, with a suitable fence to the satisfaction of the Commissioner.
- (21) The lessee shall not obstruct or interfere with any reserves, roads or tracks on the land leased or the lawful use thereof by any person.
- (22) The lessee shall erect gates on roads within the land leased when and where directed by the Commissioner for public use and shall maintain those gates together with approaches thereto in good order to the satisfaction of the Commissioner.
- (23) The right is reserved to the public of free access to, and passage along, the bank of any watercourse adjoining the land leased and the lessee shall not obstruct access or passage by any member of the public to or along the bank.
- (24) Any part of a reserve for travelling stock, camping or water supply within the land leased shall, during the whole currency of the lease, be open to the use of bona fide travellers, travelling stock, teamsters and carriers without interference or annoyance by the lessee and the lessee shall post in a conspicuous place on the reserve a notice board indicating for public information the purpose of such reserve and, in fencing the land leased, the lessee shall provide gates and other facilities for the entrance and exit of travelling stock, teamsters and others. The notice board, gates and facilities shall be erected and maintained to the satisfaction of the Commissioner. The lessee shall not overstock, wholly or in part, the areas leased within the reserve, the decision as to overstocking resting with the Commissioner.
- (25) The Crown shall not be responsible to the lessee or the lessee's successors in title for provision of access to the land leased.
- (26) The Lessee shall comply with the provisions of the Native Vegetation Act 2003 and any regulations made in pursuance of that Act.
- (27) The lessee shall comply with requirements of section 18DA of the Western Lands Act 1901 which provides that except in circumstances referred to in subsection (3) of that section, cultivation of the land leased or occupied may not be carried out unless the written consent of the Authority has first been obtained and any condition to which the consent is subject under sub section (6) is complied with.
- (28) Notwithstanding any other condition annexed to the lease, the lessee shall, in removing timber for the purpose of building, fencing or firewood, comply with the routine agricultural management activities listed in the Native Vegetation Act 2003.
- (a) between the banks of, and within strips at least 20 metres wide along each bank of, any creek or defined watercourse;

- (b) within strips at least 30 metres wide on each side of the centre line of any depression, the sides of which have slopes in excess of 1 (vertically) in 4 (horizontally), that is, approximately 14 degrees;
- (c) where the slopes are steeper than 1 (vertically) in 3 (horizontally), that is, approximately 18 degrees;
- (d) within strips not less than 60 metres wide along the tops of any ranges and main ridges;
- (e) not in contravention of section 21CA of the Soil Conservation Act 1938.

In addition to the foregoing requirements of this condition, the lessee shall preserve on so much of the land leased as is not the subject of a clearing licence (where possible, in well distributed clumps or strips) not less than an average of 30 established trees per hectare, together with any other timber, vegetative cover or any regeneration thereof which may, from time to time, be determined by the Commissioner to be useful or necessary for soil conservation or erosion mitigation purposes or for shade and shelter.

- (29) The lessee shall not interfere with the timber on any of the land leased which is within a State forest, timber reserve or flora reserve unless authorisation has been obtained under the provisions of the Forestry Act 1916 and shall not prevent any person or persons duly authorised in that behalf from taking timber on the land leased. The lessee shall not have any property right in the timber on the land leased and shall not ringbark, kill, destroy or permit the killing or destruction of any timber unless authorised under the Forestry Act 1916 or unless approval has been issued in accordance with the Native Vegetation Act 2003, but the lessee may take such timber as the lessee may reasonably require for use on the land leased or on any contiguous land held in the same interest, for building, fencing or firewood.
- (30) The lessee shall take all necessary steps to protect the land leased from bush fire.
- (31) The lessee shall, as the Commissioner may from time to time direct, foster and cultivate on the land leased such edible shrubs and plants as the Commissioner may consider can be advantageously and successfully cultivated.
- (32) Whenever so directed by the Commissioner, the lessee shall, on such part or parts of the land leased as shall be specified in the direction, carry out agricultural practices or refrain from agricultural practices, of such types and for such periods as the Commissioner may in the direction specify.
- (33) The lessee shall not overstock or permit or allow to be overstocked, the land leased and the decision of the Commissioner as to what constitutes overstocking shall be final and the lessee shall comply with any directions of the Commissioner to prevent or discontinue overstocking.
- (34) The lessee shall, if the Commissioner so directs, prevent the use by stock of any part of the land leased for such periods as the Commissioner considers necessary to permit of the natural reseeded and regeneration of vegetation and, for that purpose, the lessee shall erect within the time appointed by the Commissioner such fencing as the Commissioner may consider necessary.
- (35) The lessee shall furnish such returns and statements as the Commissioner may from time to time require on any matter connected with the land leased or any other land (whether within or outside the Western Division) in which the lessee has an interest.
- (36) The lessee shall, within such time as may be specified by the Commissioner take such steps and measures as the Commissioner shall direct to destroy vermin and such animals and weeds as may, under any Act from time to time be declared (by declaration covering the land leased) noxious in the Gazette and shall keep the land free of such vermin and noxious animals and weeds during the currency of the lease to the satisfaction of the Commissioner.
- (37) The lessee shall not remove or permit any person to remove gravel, stone, clay, shells or other material for the purpose of sale from the land leased unless the lessee or the person is the holder of a quarry license under regulations made under the Crown Lands Act 1989 or, in respect of land in a State forest, unless the lessee or the person is the holder of a forest materials licence under the Forestry Act 1916, and has obtained the special authority of the Minister to operate on the land, but the lessee may, with the approval of the Commissioner, take from the land such gravel, stone, clay, shells or other material for building and other purposes upon the land as may be required by the lessee.
- (38) Western Lands Lease 15134 must not be transferred separately from Lot 2 DP 753863 without the consent of Bourke Shire Council.
- (39) If the lessee is an Australian registered company then the following conditions shall apply:
 - I The Lessee will advise the Commissioner of the name, address and telephone number of the Lessee's company secretary, that person being a person nominated as a representative of the company in respect of any dealings to be had with the company. The Lessee agrees to advise the Commissioner of any changes in these details.
 - II Any change in the shareholding of the Lessee's company which alters its effective control of the lease from that previously known to the Commissioner shall be deemed an assignment by the Lessee.
 - III Where any notice or other communication is required to be served or given or which may be convenient to be served or given under or in connection with this lease it shall be sufficiently executed if it is signed by the company secretary.
 - IV A copy of the company's annual financial balance sheet or other financial statement which gives a true and fair view of the company's state of affairs as at the end of each financial year is to be submitted to the Commissioner upon request.

ALTERATION OF PURPOSE/CONDITIONS OF A WESTERN LANDS LEASE

IT is hereby notified that in pursuance of the provisions of section 18J, Western Lands Act 1901, the purpose and conditions of the undermentioned Western Lands Lease have been altered as shown.

ANDREW STONER, M.P.,
Minister for Regional Infrastructure and Services

*Administrative District – Bourke
Shire – Unincorporated Bourke
Parish – Effluence County – Irrara*

The purpose/conditions of Western Lands Lease 15135, being the land contained within Folio Identifier 1002/1175978 have been altered from "Grazing" to "Grazing and Recreation (Golf Course and Pistol Range)" effective from 19 June 2012.

As a consequence of the alteration of purpose and conditions rent will be assessed annually in line with the Western Lands Act 1901 and Regulations.

The conditions previously annexed to Western Lands Lease 15135 have been revoked and the following conditions have been annexed thereto.

CONDITIONS AND RESERVATIONS ATTACHED TO WESTERN LANDS LEASE WLL No. 15135

- (1) In the conditions annexed to the lease, the expression "the Minister" means the Minister administering the Western Lands Act 1901, and any power, authority, duty or function conferred or imposed upon the Minister by or under those conditions may be exercised or performed either by the Minister or by such officers of the Land and Property Management Authority as the Minister may from time to time approve.
- (2) In these conditions and reservations the expression "the Commissioner" means the Commissioner charged with the administration of the Western Lands Act 1901 ("the Act") in accordance with section 4 (2) of the Act.
- (3) (a) For the purposes of this clause the term Lessor shall include Her Majesty the Queen Her Heirs and Successors the Minister and the agents servants employees and contractors of the Lessor Her Majesty Her Majesty's Heirs and Successors and the Minister.
(b) The lessee covenants with the Lessor to indemnify and keep indemnified the Lessor from and against all claims for injury loss or damage suffered by any person or body using or being in or upon the Premises or any adjoining land or premises of the Lessor arising out of the Holder's use of the Premises and against all liabilities for costs charges and expenses incurred by the Lessor in respect of the claim of any such person or body except to the extent that any such claims and demands arise wholly from any negligence or wilful act or omission on the part of the Lessor.
(c) The indemnity contained in this clause applies notwithstanding that this Lease authorised or required the lessee to undertake or perform the activity giving rise to any claim for injury loss or damage.
(d) The lessee expressly agrees that the obligations of the Holder under this clause shall continue after the expiration or sooner determination of this Lease in respect of any act deed matter or thing occurring before such expiration or determination.
- (4) The lessee will (without in any way limiting the liability of the lessee under any other provision of this lease) forthwith take out and thereafter during the Term keep current a public risk insurance policy for \$10,000,000 for any one claim (or such other reasonable amount as the Minister may from time to time specify in writing to the lessee) whereby the Minister shall during the continuance of this lease be indemnified against all actions suits claims demands proceedings losses damages compensations costs charges and expenses mentioned or referred to in this lease to which the Minister shall or may be liable.
- (5) The rent of the lease shall be assessed in accordance with Part 6 of the Western Lands Act 1901.
- (6) The rent shall be due and payable annually in advance on 1 July in each year.
- (7) (a) "**GST**" means any tax on goods and/or services, including any value-added tax, broad-based consumption tax or other similar tax introduced in Australia.
"**GST law**" includes any Act order, ruling or regulation, which imposes or otherwise deals with the administration or imposition of a GST in Australia.
(b) Notwithstanding any other provision of this Agreement:
(i) If a GST applies to any supply made by either party under or in connection with this Agreement, the consideration provided or to be provided for that supply will be increased by an amount equal to the GST liability properly incurred by the party making the supply.
(ii) If the imposition of a GST or any subsequent change in the GST law is accompanied by or undertaken in connection with the abolition of or reduction in any existing taxes, duties or statutory charges (in this clause "taxes"), the consideration payable by the recipient of the supply made under this Agreement will be reduced by the actual costs of the party making the supply that are reduced directly or indirectly as a consequence of the abolition of or reduction in taxes.
- (8) The lessee shall pay all rates and taxes assessed on or in respect of the land leased during the currency of the lease.
- (9) The lessee shall hold and use the land leased bona fide for the lessee's own exclusive benefit and shall not transfer, convey or assign the land or any portion thereof without having first obtained the written consent of the Minister.
- (10) The lessee shall not enter into a sublease of the land leased unless the sublease specifies the purpose for which the land may be used under the sublease, and it is a purpose which is consistent with the purpose for which the land may be used under this lease.
- (11) If the lessee enters into a sublease of the land leased, the lessee must notify the Commissioner of the granting of the sublease within 28 days after it is granted.

- (12) The land leased shall be used only for the purpose of Grazing and Recreation (Golf Course & Pistol Range).
- (13) The lessee shall maintain and keep in reasonable repair all improvements on the land leased during the currency of the lease and shall permit the Minister or the Commissioner or any person authorised by the Minister or the Commissioner at all times to enter upon and examine the whole or any part of the land leased and the buildings or other improvements thereon.
- (14) All minerals within the meaning of the Mining Act 1992, and all other metals, gemstones and semiprecious stones, which may be in, under or upon the land leased are reserved to the Crown and the lessee shall permit any person duly authorised in that behalf to enter upon the land leased and search, work, win and remove all or any minerals, metals, gemstones and semiprecious stones in, under or upon the land leased.
- (15) Mining operations may be carried on, upon and in the lands below the land leased and upon and in the lands adjoining the land leased and the lands below those lands and metals and minerals may be removed therefrom and the Crown and any lessee or lessees under any Mining Act or Acts shall not be subject to any proceedings by way of injunction or otherwise in respect of or be liable for any damage occasioned by the letting down, subsidence or lateral movement of the land leased or any part thereof or otherwise by reason of the following acts and matters, that is to say, by reason of the Crown or any person on behalf of the Crown or any lessee or lessees, having worked now or hereafter working any mines or having carried on or now or hereafter carrying on mining operations or having searched for, worked, won or removed or now or hereafter searching for, working, winning or removing any metals or minerals under, in or from the lands lying beneath the land leased or any part thereof or on, in, under or from any other lands situated laterally to the land leased or any part thereof or the lands lying beneath those lands, and whether on or below the surface of those other lands and by reason of those acts and matters or in the course thereof the Crown reserves the liberty and authority for the Crown, any person on behalf of the Crown and any lessee or lessees from time to time to let down without payment of any compensation any part of the land leased or of the surface thereof.
- (16) The lessee shall comply with the provisions of the Local Government Act 1993, and of the ordinances made thereunder.
- (17) The lessee shall, within 12 months from the date of commencement of the lease or such further period as the Minister may allow, erect a building on the land in accordance with plans and specifications approved by the Council of the local government area.
- (18) The lessee shall ensure that the land leased is kept in a neat and tidy condition to the satisfaction of the Commissioner and not permit refuse to accumulate on the land.
- (19) Upon termination or forfeiture of the lease the Commissioner may direct that the former lessee shall remove any structure or material from the land at his own cost and without compensation. Where such a direction has been given the former lessee shall leave the land in a clean and tidy condition free from rubbish and debris.
- (20) The lessee shall, within 1 year from the date of commencement of the lease or such further period as the Commissioner may allow, enclose the land leased, either separately or conjointly with other lands held in the same interest, with a suitable fence to the satisfaction of the Commissioner.
- (21) The lessee shall not obstruct or interfere with any reserves, roads or tracks on the land leased or the lawful use thereof by any person.
- (22) The lessee shall erect gates on roads within the land leased when and where directed by the Commissioner for public use and shall maintain those gates together with approaches thereto in good order to the satisfaction of the Commissioner.
- (23) The right is reserved to the public of free access to, and passage along, the bank of any watercourse adjoining the land leased and the lessee shall not obstruct access or passage by any member of the public to or along the bank.
- (24) Any part of a reserve for travelling stock, camping or water supply within the land leased shall, during the whole currency of the lease, be open to the use of bona fide travellers, travelling stock, teamsters and carriers without interference or annoyance by the lessee and the lessee shall post in a conspicuous place on the reserve a notice board indicating for public information the purpose of such reserve and, in fencing the land leased, the lessee shall provide gates and other facilities for the entrance and exit of travelling stock, teamsters and others. The notice board, gates and facilities shall be erected and maintained to the satisfaction of the Commissioner. The lessee shall not overstock, wholly or in part, the areas leased within the reserve, the decision as to overstocking resting with the Commissioner.
- (25) The Crown shall not be responsible to the lessee or the lessee's successors in title for provision of access to the land leased.
- (26) The Lessee shall comply with the provisions of the Native Vegetation Act 2003 and any regulations made in pursuance of that Act.
- (27) The lessee shall comply with requirements of section 18DA of the Western Lands Act 1901 which provides that except in circumstances referred to in subsection (3) of that section, cultivation of the land leased or occupied may not be carried out unless the written consent of the Authority has first been obtained and any condition to which the consent is subject under sub section (6) is complied with.
- (28) Notwithstanding any other condition annexed to the lease, the lessee shall, in removing timber for the purpose of building, fencing or firewood, comply with the routine agricultural management activities listed in the Native Vegetation Act 2003.
- (a) between the banks of, and within strips at least 20 metres wide along each bank of, any creek or defined watercourse;
- (b) within strips at least 30 metres wide on each side of the centre line of any depression, the sides of

which have slopes in excess of 1 (vertically) in 4 (horizontally), that is, approximately 14 degrees;

- (c) where the slopes are steeper than 1 (vertically) in 3 (horizontally), that is, approximately 18 degrees;
- (d) within strips not less than 60 metres wide along the tops of any ranges and main ridges;
- (e) not in contravention of section 21CA of the Soil Conservation Act 1938.

In addition to the foregoing requirements of this condition, the lessee shall preserve on so much of the land leased as is not the subject of a clearing licence (where possible, in well distributed clumps or strips) not less than an average of 30 established trees per hectare, together with any other timber, vegetative cover or any regeneration thereof which may, from time to time, be determined by the Commissioner to be useful or necessary for soil conservation or erosion mitigation purposes or for shade and shelter.

- (29) The lessee shall not interfere with the timber on any of the land leased which is within a State forest, timber reserve or flora reserve unless authorisation has been obtained under the provisions of the Forestry Act 1916 and shall not prevent any person or persons duly authorised in that behalf from taking timber on the land leased. The lessee shall not have any property right in the timber on the land leased and shall not ringbark, kill, destroy or permit the killing or destruction of any timber unless authorised under the Forestry Act 1916 or unless approval has been issued in accordance with the Native Vegetation Act 2003, but the lessee may take such timber as the lessee may reasonably require for use on the land leased or on any contiguous land held in the same interest, for building, fencing or firewood.
- (30) The lessee shall take all necessary steps to protect the land leased from bush fire.
- (31) The lessee shall, as the Commissioner may from time to time direct, foster and cultivate on the land leased such edible shrubs and plants as the Commissioner may consider can be advantageously and successfully cultivated.
- (32) Whenever so directed by the Commissioner, the lessee shall, on such part or parts of the land leased as shall be specified in the direction, carry out agricultural practices or refrain from agricultural practices, of such types and for such periods as the Commissioner may in the direction specify.
- (33) The lessee shall not overstock or permit or allow to be overstocked, the land leased and the decision of the Commissioner as to what constitutes overstocking shall be final and the lessee shall comply with any directions of the Commissioner to prevent or discontinue overstocking.
- (34) The lessee shall, if the Commissioner so directs, prevent the use by stock of any part of the land leased for such periods as the Commissioner considers necessary to permit of the natural reseeded and regeneration of vegetation and, for that purpose, the lessee shall erect within the time appointed by the Commissioner such fencing as the Commissioner may consider necessary.
- (35) The lessee shall furnish such returns and statements as the Commissioner may from time to time require on any matter connected with the land leased or any other land (whether within or outside the Western Division) in which the lessee has an interest.
- (36) The lessee shall, within such time as may be specified by the Commissioner take such steps and measures as the Commissioner shall direct to destroy vermin and such animals and weeds as may, under any Act from time to time be declared (by declaration covering the land leased) noxious in the Gazette and shall keep the land free of such vermin and noxious animals and weeds during the currency of the lease to the satisfaction of the Commissioner.
- (37) The lessee shall not remove or permit any person to remove gravel, stone, clay, shells or other material for the purpose of sale from the land leased unless the lessee or the person is the holder of a quarry license under regulations made under the Crown Lands Act 1989 or, in respect of land in a State forest, unless the lessee or the person is the holder of a forest materials licence under the Forestry Act 1916, and has obtained the special authority of the Minister to operate on the land, but the lessee may, with the approval of the Commissioner, take from the land such gravel, stone, clay, shells or other material for building and other purposes upon the land as may be required by the lessee.
- (38) If the lessee is an Australian registered company then the following conditions shall apply:
 - I The Lessee will advise the Commissioner of the name, address and telephone number of the Lessee's company secretary, that person being a person nominated as a representative of the company in respect of any dealings to be had with the company. The Lessee agrees to advise the Commissioner of any changes in these details.
 - II Any change in the shareholding of the Lessee's company which alters its effective control of the lease from that previously known to the Commissioner shall be deemed an assignment by the Lessee.
 - III Where any notice or other communication is required to be served or given or which may be convenient to be served or given under or in connection with this lease it shall be sufficiently executed if it is signed by the company secretary.
 - IV A copy of the company's annual financial balance sheet or other financial statement which gives a true and fair view of the company's state of affairs as at the end of each financial year is to be submitted to the Commissioner upon request.

APPOINTMENT OF TRUST BOARD MEMBERS

PURSUANT to section 93 of the Crown Lands Act 1989, the persons whose names are specified in Column 1 of the Schedule hereunder are appointed, for the terms of office specified in that Column, as members of the trust board for the reserve trust specified opposite thereto in Column 2, which has been established and appointed as trustee of the reserve referred to opposite thereto in Column 3 of the Schedule.

ANDREW STONER, M.P.,
Minister for Regional Infrastructure and Services

SCHEDULE

<i>Column 1</i>	<i>Column 2</i>	<i>Column 3</i>
Timothy Raymond O'HALLORAN (re-appointment) Marc O'HALLORAN (new member) Peter Joseph JACKSON (re-appointment) Philip John PIPPIN (re-appointment) File Reference: WL90R33 For a term commencing the date of this notice and expiring 30 November 2014.	Homebush Recreation Reserve	Reserve No. 97957 Public Purpose: Public recreation Notified: 18 October 1985

ERRATUM

IN the *NSW Government Gazette* of 8 June 2012, folio 2367 under the heading "Addition to Reserved Crown Land", the Area shown in Column 1 is amended to read 982.1 hectares.

ANDREW STONER, M.P.,
Minister for Regional Infrastructure and Services

ERRATUM

IN the *NSW Government Gazette* of 15 June 2012, folio 2465 under the heading "Revocation of Reservation of Crown Land", the description in Column 2 is amended to read "The whole of Lot 7316, DP 1173256".

ANDREW STONER, M.P.,
Minister for Regional Infrastructure and Services

ERRATUM

IN the *NSW Government Gazette* of 4 May 2012, folio 1242 under the heading "WITHDRAWAL OF LANDS FROM WESTERN LANDS LEASES", the reference in Column 5 of the Schedule, to the area 9148 should have read 9140.

File Reference: 10/19129

ANDREW STONER, M.P.,
Minister for Regional Infrastructure and Services

WATER**WATER ACT 1912**

AN application for a license under section 10 of Part 2 of the Water Act 1912, being within a Proclaimed (declared) Local Area under section 5 (4) of the said Act has been received as follows:

BRETT COLIN LOWE & MORGAN ESTELL CRANE for a dam, on an unnamed watercourse, on Lot 112, DP 1094084, Parish Carrawa, County Georgiana, conservation of water for stock purposes (Ref: 70SL091153)

Any inquiries should be directed to (02) 6850 2807. Written objections, from any local occupier or statutory authority, specifying grounds and how their interests are affected, must be lodged with the NSW Office of Water, PO Box 291, Forbes NSW 2871, within 28 days of this publication. GA1828485

LYN GORHAM,
Licensing Manager

WATER MANAGEMENT ACT 2000

Order under Section 130 (2)

Inclusion of Land in Murray Irrigation's Area
of Operations

PURSUANT to section 130 (2) of the Water Management Act 2000, I, David Harriss, having delegated authority from the Minister for Primary Industries, do, by this Order, include the land listed in Schedule 1 within the area of operations of Murray Irrigation Limited.

This Order takes effect on the date that the Order is published in the *NSW Government Gazette*.

Signed at Sydney this 14th day of June 2012.

DAVID HARRISS,
Commissioner,
NSW Office of Water
Signed for the Minister for Primary Industries
(by delegation)

SCHEDULE 1

Lot 1, DP 370338; Lot 104, DP 1084960 and Lot 125, DP 752296, Parish of Tocumwal, County of Denison.

Other Notices

APPRENTICESHIP AND TRAINEESHIP ACT 2001

NOTICE is given that the Commissioner for Vocational Training has made Vocational Training Orders for the recognised trade vocations of:

- Automotive – Electrical Technology
- Automotive – Engine Reconditioning
- Automotive – Heavy Vehicle Mechanical (Agricultural)
- Automotive – Heavy Vehicle Mechanical (Industrial)
- Automotive – Heavy Vehicle Mechanical (Road Transport)
- Automotive – Light Vehicle Mechanical
- Automotive – Marine
- Automotive – Motor Cycle Mechanical
- Automotive – Panel Beating
- Automotive – Parts Interpreter Specialist
- Automotive – Vehicle (Body Building)
- Automotive – Vehicle (Glazing)
- Automotive – Vehicle (Painting)
- Automotive – Vehicle (Trimming),

under section 6 of the Apprenticeship and Traineeship Act 2001.

The Orders specify a number of matters relating to the required training for these vocations, including the term/s of training, probationary period/s, and course/s of study to be undertaken.

The Orders will take effect from the date of publication in the *NSW Government Gazette*.

Copies of the Orders may be inspected at any State Training Services Regional Office of the Department of Education and Communities or on the Internet at https://www.training.nsw.gov.au/cib_vto/cibs/cib_544.html

Notice is also given that the following recognised trade vocations are now repealed:

- Automotive (Brake Mechanic)
- Automotive (Marine Mechanical)
- Automotive Mechanical (Forklift Maintenance).

APPRENTICESHIP AND TRAINEESHIP ACT 2001

NOTICE is given that the Commissioner for Vocational Training has made Vocational Training Orders for the recognised traineeship vocations of:

- Automotive – Administration
- Automotive – Aftermarket Manufacturing (Accessory Fitting)
- Automotive – Bicycles
- Automotive – Electrical Technology
- Automotive – Marine
- Automotive – Mechanical
- Automotive – Motorsport
- Automotive – Outdoor Power Equipment
- Automotive – Retail, Service and Repair
- Automotive – Sales

- Automotive – Specialist
 - Automotive – Technology
 - Automotive – Technology (Electrical)
 - Automotive – Technology (Mechanical)
 - Automotive – Technology (Vehicle Body)
 - Automotive – Vehicle Body
 - Automotive – Vehicle Loss Assessing
 - Automotive – Vehicle Servicing
 - Automotive – Warehousing/Distribution Operations,
- under section 6 of the Apprenticeship and Traineeship Act 2001.

The Orders specify a number of matters relating to the required training for these vocations, including the term/s of training, probationary period/s, and course/s of study to be undertaken.

The Orders will take effect from the date of publication in the *NSW Government Gazette*.

Copies of the Orders may be inspected at any State Training Services Regional Office of the Department of Education and Communities or on the Internet at https://www.training.nsw.gov.au/cib_vto/cibs/cib_545.html

APPRENTICESHIP AND TRAINEESHIP ACT 2001

NOTICE is given that the Commissioner for Vocational Training has made Vocational Training Orders for the recognised traineeship vocations of:

- Business Services (Business)
- Business Services (Business Administration)
- Business Services (Business Sales)
- Business Services (Customer Contact)
- Business Services (Frontline Management)
- Business Services (Human Resources)
- Business Services (Legal Services)
- Business Services (Management)
- Business Services (Marketing)
- Business Services (Recordkeeping)
- Business Services (Small Business Management)
- Business Services (Unionism and Industrial Relations),

under section 6 of the Apprenticeship and Traineeship Act 2001.

The Orders specify a number of matters relating to the required training for these vocations, including the term/s of training, probationary period/s, and course/s of study to be undertaken.

The Orders will take effect from the date of publication in the *NSW Government Gazette*.

Copies of the Orders may be inspected at any State Training Services Regional Office of the Department of Education and Communities or on the Internet at https://www.training.nsw.gov.au/cib_vto/cibs/cib_546.html

ASSOCIATIONS INCORPORATION ACT 2009

Reinstatement of Cancelled Association Pursuant to
Section 84

TAKE notice that the incorporation of NSW CHINESE HAKKA FRIENDSHIP ASSOCIATION AUSTRALIA INCORPORATED (Y1814034) cancelled on 28 November 2008 is reinstated pursuant to section 84 of the Associations Incorporation Act 2009.

Dated this 19th day of June 2012.

ROBYNE LUNNEY,
Manager, Case Management,
Registry of Co-operatives & Associations,
NSW Fair Trading,
Department of Finance & Services

ASSOCIATIONS INCORPORATION ACT 2009

Cancellation of Incorporation Pursuant to Section 76

TAKE notice that the incorporation of the following associations are cancelled by this notice pursuant to section 76 of the Associations Incorporation Act 2009.

The Donegal Association of NSW Incorporated – Inc9874234
Coolalee Sheep Breeders Association Incorporated – Y2787143
Wollondilly S.P.A.C.E. (Sustainable Performance & Arts Cultural Exchange) Incorporated – Inc9891192
Armidale Jazz Club Inc – Y1737708
Broken Hill Winelovers Club Inc – Y0619133
Deutscher Schulverein Sydney – German Saturday School Incorporated – Y2475119
Flyers In-Line Hockey Club Incorporated – Y2524921
Glen Innes Touch Association Incorporated – Y1976734
Goulburn and District Cricket Association Inc. – Y1070846
Gunyah Aboriginal Association Incorporated – Inc9877719
International Disc Duplicating Association Incorporated – Inc9876632
Ivanhoe Golf Club Inc – Y1685013
Jannali Basketball Club Incorporated – Inc9874776
Jugiong Gymkhana Inc – Y0322508
Kempsey Women and Children's Service Inc – Inc9875113
Kookaburra Cricket Club Inc – Y0877448
Lethbridge Park Little Athletic Centre Inc – Y0713440
Legal Employers Association Incorporated – Y2285615
Lake Windamere under Canvas Camping Association Incorporated – Y2119734
Marioska Stredba Inc – Y1623827
Lake Conjola Lakecare Committee Incorporated – Y2796240
Murrah Environment Protection Society Incorporated – Y2701732
Nambucca Valley Aboriginal Health Service Incorporated – Inc9875757
Narrandera Clay Target Club Inc – Y0388907

National Factors Association Incorporated – Y2775937
National Livestock ID Association Incorporated – Y2422736
The Newcastle Residents' Group Incorporated – Inc9874315
NSW Local Aboriginal Network Incorporated – Inc9876087
Professional Drug and Alcohol Workers Association Inc – Y1828508
Revesby Combined Youth Group Incorporated – Inc9876166
Revesby Rainbow Club Incorporated – Inc9877234
Riverlands Christian Community Incorporated – Y2012907
Roam Action Incorporated – Inc9874692
Bankstown Sports Bandits Softball Club Incorporated – Y2706423
Australian Wound Management Association (New South Wales) Incorporated – Inc9896291
Snowy Mountains Horse Riders Association Inc – Y1197028
Equilibrium Community Ecology Incorporated – Inc9881057
Equilibrium Eco-Services Incorporated – Inc9884257
The Southside Pistol Club Inc – Y1242009
South West Strikers Soccer and Sports Club Incorporated – Y2726219
The Strawberry Growers Association of NSW Incorporated – Y2367122
Taralga Playcentre Incorporated – Y2001424
Taree Tigers Hockey Club Inc – Y1293525
UFFORSC (Universal Fund for Suffering Children) Incorporated – Inc9875590
United Palestinian Australian Workers Association (UPAWA) Incorporated – Inc3466043
Upper Burke's Creek Landcare Group Incorporated – Y1689148
The Upper Missabotti Landcare Group Incorporated – Y2284226
Upper Pappinbarra Out Back Landcare Group Incorporated – Y2685742
Upper Shoalhaven Catchment Action Group Incorporated – Inc9875637
Vai Fakanonga Club – Tongan Culture Development Incorporated – Y2664802
Variety Jellybeans Incorporated – Inc9876286
Victory Outreach Inc – Inc3489920
Violence- Free Society Incorporated – Inc9876827
The Victorian Society in Australasia Incorporated – Y2980448

Cancellation is effective as at the date of gazettal.

Dated this 13th day of June 2012.

ROBYNE LUNNEY,
Delegate of the Commissioner,
NSW Fair Trading,
Department of Finance & Services

ASSOCIATIONS INCORPORATION ACT 2009

Cancellation of Incorporation Pursuant to Section 76

TAKE notice that the incorporation of the following associations are cancelled by this notice pursuant to section 76 of the Associations Incorporation Act 2009.

- Walhallow Aboriginal Health Service Incorporated – Inc9876049
- Wanaaring Golf Club Inc – Y1479211
- Wantabadgery Landcare Group Inc – Y1321309
- Waratah Kids After School Care Incorporated – Inc9875625
- Waratah Wanderers Netball Club Incorporated – Y2945008
- Warialda & District Learning Association Inc – Y0421310
- West Dapto Community Association Incorporated – Y1715722
- West Kempsey Hotel Sportsmans Club Incorporated – Inc9875338
- The Wooli Ratepayers and Residents Association Incorporated – Y2713820
- White Cliffs History Group Incorporated – Y0717918
- The William Rubensohn Foundation Incorporated – Inc9876586
- Wilsons Creek – Huonbrook Progress Association Incorporated – Y2513340
- Windang Day Care Group Incorporated – Y2983635
- Windsor Theatrical Incorporated – Inc9884727
- Wollombi Catchment Water Users Association Incorporated – Y2965245
- Wollongong City Council Employees Welfare Fund Inc – Y1425243
- Woodstock Bonfire Committee Incorporated – Y2867244
- Woolomin Rivercare Group Incorporated – Y2673409
- Woollahra Senior Citizens Welfare Association Inc – Y0169922
- World Association of Martial Artists (WAMA) Incorporated – Y2625129
- Wyong Occasional Child Care Centre Inc – Y1290828
- Wyaliba Progress Association Incorporated – Inc9874608
- Wyong Community Recreation Association Inc – Y0257633
- Yalgogrin North Weighbridge Inc – Y1487213
- Yamba Eagles Senior Rugby League Football Club Incorporated – Inc9874216
- Yamba Underwater Adventures Incorporated – Inc9874561
- Yaralla Soccer Club Incorporated – Y3062734
- Ye-Eun Presbyterian Church Incorporated – Inc9875272
- Young and District Village Tennis Competition Incorporated – Inc9875024
- Youth Facilitation Association Incorporated – Inc9874897

Zinc Rich Coatings Council Incorporated – Inc9876430

Cancellation is effective as at the date of gazettal.

Dated this 15th day of June 2012.

ROBYNE LUNNEY,
Delegate of the Commissioner,
NSW Fair Trading,
Department of Finance & Services

CONSTITUTION ACT 1902

Ministerial Arrangements During the Absence of the Deputy Premier, Minister for Trade and Investment and Minister for Regional Infrastructure and Services

PURSUANT to section 36 of the Constitution Act 1902, the Administrator, with the advice of the Executive Council, has authorised the Honourable G. SOURIS, M.P., Minister for Tourism, Major Events, Hospitality and Racing and Minister for the Arts to act for and on behalf of Minister for Trade and Investment and Minister for Regional Infrastructure and Services from 24 June 2012 and the Honourable K. A. HODGKINSON, M.P., Minister for Primary Industries, and Minister for Small Business to act for and on behalf of Minister for Trade and Investment, and Minister for Regional Infrastructure and Services from 29 June 2012, with a view to them performing the duties of the Honourable A. Stoner, M.P., during his absence from duty.

Date: 20 June 2012.

BARRY O'FARRELL, M.P.,
Premier
Department of Premier and Cabinet, Sydney

CONSTITUTION ACT 1902

Ministerial Arrangements During the Absence of the Minister for Finance and Services and Minister for the Illawarra

PURSUANT to section 36 of the Constitution Act 1902, the Administrator, with the advice of the Executive Council, has authorised the Honourable M. B. BAIRD, M.P., Treasurer to act for and on behalf of the Minister for Finance and Services and Minister for the Illawarra, on and from 26 June 2012, with a view to his performing the duties of the Honourable G. Pearce, M.L.C., during his absence from duty.

Date: 20 June 2012.

BARRY O'FARRELL, M.P.,
Premier
Department of Premier and Cabinet, Sydney

ELECTRICITY SUPPLY ACT 1995**GAS SUPPLY ACT 1996**

Invitation to Comment

Application for Electricity Retail Supplier Licence and Natural Gas Retail Supplier Authorisation

IPART has received an application for an electricity retail supplier's licence under the Electricity Supply Act 1995

and a Natural Gas Retail Supplier Authorisation under the Gas Supply Act 1996 from Alinta Energy Retail Sales Pty Ltd (ABN 22 149 658 300) to operate in New South Wales.

IPART seeks public submissions on this application. Submissions should address the assessment criteria contained in the Electricity Supply Act and the Gas Supply Act 1996.

A copy of this application can be viewed and downloaded from IPART's website at www.ipart.nsw.gov.au

All submissions should reach IPART by cob 7 August 2012. Please direct all enquiries to Ms Carly Price on (02) 9113 7732.

Dated: 19 June 2012.

JAMES COX, P.S.M.,
Chief Executive Officer and Full Time Member,
Independent Pricing and Regulatory Tribunal

PO Box Q290,
QVB Post Office NSW 1230

LAND ACQUISITION (JUST TERMS COMPENSATION) ACT 1991

Notice of Rescission of Compulsory Acquisition of
Land and Easement for Sewerage Treatment Plant

IN pursuance of section 31 of the Land Acquisition (Just Terms Compensation) Act 1991, Her Excellency the Governor, with the advice of the Executive Council, does by this notice rescind the Notice of Compulsory Acquisition published in the *NSW Government Gazette* No. 12 of 3 February 2012 that related to the acquisition of Lot 1, DP 1109183 and an easement for sewerage 10 wide and variable shown as "A" in DP 1109183 for a sewerage treatment plant.

Signed at Sydney on the 7th day of June 2012.

SCHEDULE

Lot 1, DP 1109183

Easement for sewerage 10 wide and variable shown as "A" in DP 1109183.

Office of the Minister for Police
Sydney, NSW
8 June 2012

MURDER

ONE HUNDRED THOUSAND DOLLARS (\$100,000)
REWARD

ON the 5 August 1977, the body of Howard James TYRELL was located at Retford Park, Dubbo. Howard died as a result of massive bleeding due to a shot gun wound.

Notice is hereby given that a reward of up to one hundred thousand dollars (\$100,000) will be paid by the Government of New South Wales for information leading to the arrest and conviction of the person or persons responsible for the death of Howard James TYRELL.

The allocation of this reward will be at the sole discretion of the Commissioner of Police.

The urgent assistance and co-operation of the public is especially sought in the matter. Any information, which will be treated as confidential, may be given at any time of the day or night at any Police Station or by telephone –

Police Headquarters telephone (02) 9281 0000
or Crime Stoppers on 1800 333 000

The Hon. MICHAEL GALLACHER, M.L.C.,
Minister for Police and Emergency Services
and Minister for the Hunter

NATIONAL PARKS AND WILDLIFE ACT 1974

Nap Nap Burial Ground Aboriginal Place

IN pursuance of the powers vested in me under section 84 of the National Parks and Wildlife Act 1974, I, the Minister for the Environment, do, by this order, declare such of the lands described hereunder as an Aboriginal Place. The place shall be known as the Nap Nap Burial Ground Aboriginal Place.

It is my opinion that this place is or was, of special significance to Aboriginal culture. The values associated with this special significance to Aboriginal culture include, but are not limited to, the area being a traditional burial ground considered to be an extremely important part of the Aboriginal cultural landscape, indicative of traditional burial customs, length of occupation, status of individuals, traditional diets, lifestyle and illnesses of the Wiradjuri and Nari Nari Aboriginal people of the region.

Other significant values include the opportunity for Aboriginal peoples to demonstrate and re-connect with past cultural practices and the transmission of information that is important on local, regional, national and global levels, which is valued in terms of understanding past changes to the environment.

Note: under section 86 of the National Parks and Wildlife Act 1974, it is an offence to harm or desecrate (harm includes destroy, deface or damage) an Aboriginal Place.

Should any activities that may cause harm to this Aboriginal Place be contemplated, consent should be sought from the Director General of the Department of Premier and Cabinet. Activities or works for the conservation or protection of this Aboriginal Place that are carried out by an officer of the Office of Environment and Heritage or under the direction of such an officer, in accord with section 87A (a) of the Act may be exempt.

Activities which might harm or desecrate this Aboriginal Place include, but are not limited to, the following: the erection of a building in the area; the carrying out of a work in, on or under the area; the subdivision of the area; and the clearing of native vegetation in the area.

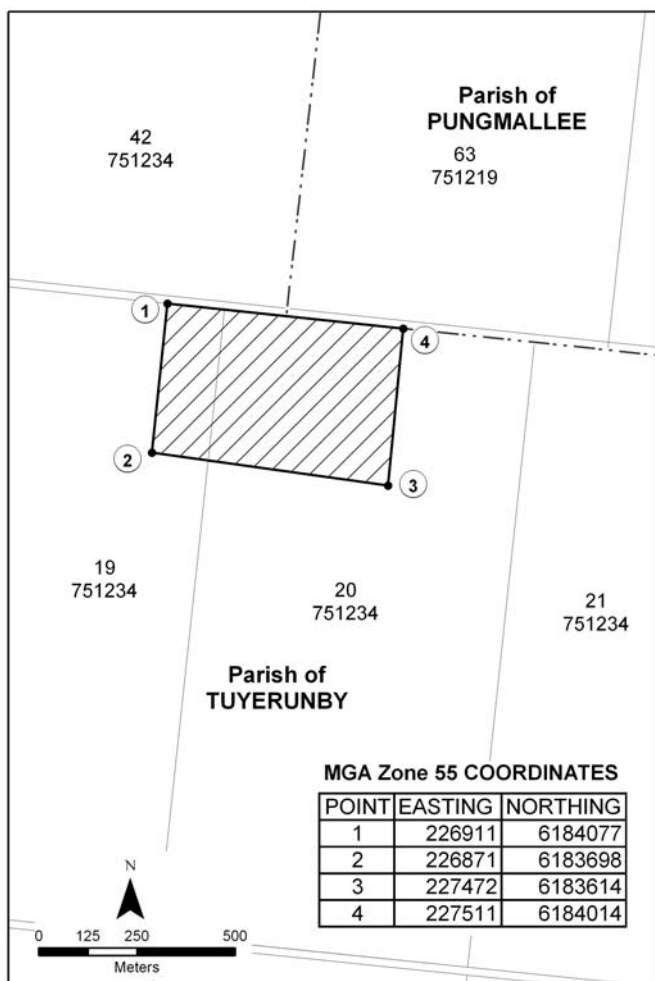
ROBYN PARKER, M.P.,
Minister for the Environment

GOD SAVE THE QUEEN

Description

Land Districts – Hay; LGA – Hay

County of Cairn, Parish of Tuyerunby, about 24 hectares, being part Lots 19 and 20, DP 751234, at Nap Nap Station, being shown by hatching in the diagram hereunder. Papers: OEH/FIL 11/5582



22 August 2008 for the withdrawal of authority of Dr Kinga GORONDY-NOVAK (MED0000939483) of 186 Maroubra Road, Maroubra NSW 2035 as a medical practitioner to be in possession of or supply drugs of addiction as authorised by Clause 101 of the Regulation and issuing a prescription for a drug of addiction as authorised by Clause 77 of the Regulation shall cease to operate from 15 June 2012.

Sydney, 12 June 2012.

Dr MARY FOLEY,
Director-General,
Ministry of Health, New South Wales

PROFESSIONAL STANDARDS ACT 1994

Notification Pursuant to Section 32

NOTICE is given that the Attorney General has extended the period for which the Australian Valuers Institute Professional Standards Scheme is in force to 25 July 2013, under section 32 (2) of the Professional Standards Act 1994.

Signed: 14 June 2012.

GREG SMITH, M.P.,
Attorney General

SUBORDINATE LEGISLATION ACT 1989

Public Exhibition of Proposed Parramatta Park Trust
Regulation 2012

NOTICE is given, in accordance with section 5 of the Subordinate Legislation Act 1989, of the intention to make the Parramatta Park Trust Regulation 2012, to replace the Parramatta Park Trust Regulation 2007, which will be repealed on 30 August 2012. Comments or submissions on the proposed regulation are invited and must be received at the Parramatta Park Trust Office no later than 5 pm Monday, 16 July 2012 addressed to:

The Director,
Parramatta Park Trust,
PO Box 232,
Parramatta NSW 2124

The objects of the proposed regulation are to:

- regulate the entry of both persons and vehicles to Parramatta Park Trust land;
- regulate conduct of persons on Trust land; and
- provide for the enforcement of these requirements.

Copies of the proposed 2012 Regulation and accompanying Regulatory Impact Statement may be downloaded from the Parramatta Park Trust website www.ppt.nsw.gov.au or inspected at the following locations:

- Parramatta Park Trust Office, Parramatta Park, Parramatta
- Parramatta Park Café, Parramatta Park
- Parramatta Library, Parramatta

Information: Parramatta Park Trust (02) 8833 5000 or info@ppt.nsw.gov.au

Submission closing date: 5 pm Monday, 16 July 2012

PESTICIDES ACT 1999

Notice under Section 48 (4)

NOTICE is hereby given, pursuant to section 48 (4) of the Pesticides Act 1999, that I have granted a Pilot (Pesticide Rating) Licence, particulars of which are stated in the Schedule.

SEAN NUNAN,
Team Leader,
Licensing and Registration
by delegation

SCHEDULE

Pilot (Pesticide Rating) Licence

<i>Name and address of licensee</i>	<i>Date of granting of licence</i>
Jason OLIVER, 616 Bell Street, Redan Vic 3350	20 June 2012

POISONS AND THERAPEUTIC GOODS ACT 1966

Order Under Clause 175 (1)
Poisons and Therapeutic Goods Regulation 2008

Restoration of Drug Authority

IN accordance with the provisions of Clause 175 (1) of the Poisons and Therapeutic Goods Regulation 2008, a direction has been issued that the Order that took effect on and from

**SURVEYING AND SPATIAL INFORMATION
ACT 2002**

Registration of Surveyors

PURSUANT to the provisions of the Surveying and Spatial Information Act 2002, section 10 (1) (a), the undermentioned persons have been Registered as a Land Surveyor in New South Wales under the Mutual Recognition Act 1993 from the dates shown:

<i>Name</i>	<i>Address</i>	<i>Effective Date</i>
DOODSON Sean James	Hawkins Hook & Co PO Box 656 Armidale NSW 2350	2 May 2012

D. J. MOONEY,
President
S. G. GLENCORSE,
Registrar

**WORKERS COMPENSATION (AMBULANCE
SERVICES FEES) ORDER 2012 (No. 1)**

under the

Workers Compensation Act 1987

I, Julie Newman, Acting Chief Executive Officer of the WorkCover Authority of New South Wales, pursuant to section 63 of the Workers Compensation Act 1987, make the following Order.

Dated this 15th day of June 2012.

JULIE NEWMAN,
Acting Chief Executive Officer,
WorkCover Authority

EXPLANATORY NOTE

Provision of ambulance services in New South Wales is restricted to the Ambulance Service of NSW and the entities listed under section 67E (3) of the Health Services Act 1997. This Order prescribes the rates applicable for Ambulance services to an injured worker for which an employer is liable being the fees prescribed under section 67D of the Health Services Act 1997 applicable from 1 July 2012.

1. Name of Order

This Order is the Workers Compensation (Ambulance Services Fees) Order 2012 (No. 1).

2. Commencement

This Order commences on 1 July 2012.

3. Application of Order

This Order applies to ambulance services provided on or after the date of commencement, whether it relates to an injury received before, on or after that date.

4. Fees for ambulance services

The fee amounts for which an employer is liable under the Act for provision of ambulance or paramedic services to an injured worker are listed in Schedule A for primary and interhospital services, being the fees prescribed under section 67D of the Health Services Act 1997.

5. Scope of Order (Additional Information)

(a) The fees in Schedule A do not apply to treatment at the scene of the accident or transport for hospital admission for workers injured in motor vehicle accidents.

Note: These are to be paid by the Motor Accidents Authority (MAA) Bulk Bill arrangement.

(b) The fees in Schedule A are payable only to:

- The Ambulance Service of New South Wales;
- St John Ambulance Australia (NSW);
- The Royal Flying Doctor Service of Australia (NSW Section);
- The mines rescue company within the meaning of the Coal Industry Act 2001 in the exercise of mines rescue functions;
- A member of the New South Wales Mines Rescue Brigade established under the Coal Industry Act 2001;
- Any person (or class of persons) prescribed by regulations made under the Health Services Act 1997.

6. Goods and Services Tax

No GST is payable on the fees in Schedule A.

7. Definitions

In this order:

GST has the same meaning as in the New Tax System (Goods and Services Tax) Act 1999 of the Commonwealth.

Ambulance services means the conveyance of an injured worker to or from a medical practitioner or hospital.

Ambulance Service provider is the Ambulance Service of NSW or the entities listed in clause 5 above.

The Act means the Workers Compensation Act 1987.

WorkCover means the WorkCover Authority of New South Wales.

8. Parts of the Order

- (1) Schedule A to this Order forms part of the Order.
- (2) The Explanatory Note does not form part of the Order.

SCHEDULE A

Fees

Primary

Ambulance services to or from a medical practitioner or hospital.

<i>Rates</i>	<i>01-Jul-12</i>			
	<i>Road</i>		<i>Fixed Wing</i>	<i>Helicopter</i>
	<i>Emergency</i>	<i>Non-Emergency</i>	<i>Emergency</i>	<i>Emergency</i>
Call-Out	\$331	\$261	\$331	\$331
Variable Rate (per km)	\$2.99	\$1.61	\$2.99	\$2.99
Maximum Charge	\$5,433	\$5,433	\$5,433	\$5,433

Interhospital

Ambulance services from one public hospital to another public hospital.

Rates	01-Jul-12			
	Road		Fixed Wing	Helicopter
	Emergency	Non-Emergency	Emergency	Emergency
Call-Out	\$561	\$257	\$3,458	\$5,936
Variable Rate (per km)	\$5.60	\$1.59	\$1.62	\$129.91
Maximum Charge	\$5,250	\$5,250	\$5,250	N/A

PESTICIDES REGULATION 2009

Sydney Catchment Authority

PESTICIDE USE NOTIFICATION PLAN

January 2012

1. INTRODUCTION

This pesticide use notification plan has been prepared in accordance with the requirements of the Pesticides Regulation 2009 (the Regulation). The plan sets out how Sydney Catchment Authority (SCA) will notify members of the community of pesticide applications it makes or allows to be made to public places that it owns or controls.

The aim of this plan is to meet the community's general right to know about pesticide applications made to outdoor public places. The plan allows members of the community to take action to avoid contact with pesticides, if they wish.

The SCA ensures that pesticides are applied to public places in a safe, responsible manner, minimising harm to the community and the environment.

The plan sets out how the SCA will notify members of the community of pesticide applications made by the SCA to public places.

The plan describes:

- What public places are covered by the plan
- Who regularly uses these public places and an estimate of the level of use
- How and when SCA will provide the community with information (notification arrangements) about its pesticide applications in public places
- How the community can access this plan and get more information about SCA notification arrangements
- How future reviews will be conducted
- Contact details for anyone wishing to discuss this plan with the SCA.

SCA uses pesticides in public places when necessary to eliminate weeds, insects / invertebrate and vertebrate pests, to protect public property from pest damage and to protect the users of public places from nuisance or danger.

SCA pesticide use consists of applying herbicides for weed control, insecticides for insect control and the use of baits to manage vertebrate pests. The applications of herbicide and baiting for vertebrate pests aims to be consistent with contemporary standards, cost effective and have minimal impact on the environment.

SCA also uses pesticides on lands that are not public places and therefore no public access is permitted, such as schedule 1 Special Areas, Controlled lands, SCA owned or leased lands. On these lands the SCA does not propose to provide notification of pesticides use.

Further information on SCA pesticide use can be obtained by contacting the SCA on 1300 722 468 or by visiting the website www.sca.nsw.gov.au.

2. PUBLIC PLACES COVERED BY THIS PLAN

The SCA proposes to use or allow the use of pesticides in outdoor public places that it owns or controls within the SCA area of operation.

The estimate of the level of community use, regular user groups, types of pesticide use and level of notification in each category of public places is summarised in the following table.

<i>Public place category</i>	<i>Regular user groups</i>	<i>Level of use of public place</i>	<i>Type of pesticide use</i>	<i>Type of Notification</i>
Recreational facilities <ul style="list-style-type: none"> picnic areas playgrounds landscaped areas car park Conference Centre grounds 	<ul style="list-style-type: none"> Families Social groups Employees Contractors 	High during weekends, public holidays and school holidays	<ul style="list-style-type: none"> Spot and spray broad scale herbicides for woody weeds Rabbit and fox control baits Spot insecticides. 	<ul style="list-style-type: none"> Signs displayed at entrances. Website information. Local and state newspapers. Notification requirements on label or pesticide control order.
Recreational facilities <ul style="list-style-type: none"> camping grounds water body, lake surface and foreshore 	<ul style="list-style-type: none"> Families Fishing groups Sailing groups Employees Contractors 	Medium to High	<ul style="list-style-type: none"> Broad scale selective herbicides. Vertebrate pest control baits Broad scale non selective herbicide for aquatic plants 	<ul style="list-style-type: none"> Website information Signs displayed at entrances Local and state newspapers Regulatory requirements
Recreational facilities laneways and pathways	<ul style="list-style-type: none"> Locals, visitors and employees to the area 	Low	<ul style="list-style-type: none"> Broad scale non selective herbicide 	<ul style="list-style-type: none"> Entrance signs Website information
Schedule 2 lands <ul style="list-style-type: none"> water body, lake surface and foreshore 	<ul style="list-style-type: none"> Walkers Hikers Fishers Campers Canoeists Employees 	Low to medium	<ul style="list-style-type: none"> Broad scale selective herbicides Vertebrate pest control baits Broad scale non selective herbicides for aquatic plants 	<ul style="list-style-type: none"> Website information Signs displayed at entrances. Local and state newspapers Regulatory requirements

3. NOTIFICATION ARRANGEMENTS

This section of the plan describes how and when the SCA will provide notice for pesticide use, arrangements for emergency pesticide applications, arrangements governing pesticide use by contractors and pesticide uses for which notice will not be given.

These notification requirements are based on the SCA consideration of the following:

- Level of usage of public places where pesticides are to be used.
- Extent to which activities generally undertaken in these areas could lead to some direct contact with pesticides.
- Type of pesticide to be used.

Notice of pesticide use will be provided in one or more of the following methods:

- Signs displayed at entrances to a public place
- Information on the SCA website (which will describe programs, reactive and emergency pesticide use in public areas)
- Advertisements in a state and local newspapers
- Letterbox drops to residents
- Door knocking
- Individual notification to anyone who has requested such notice
- Other means if required by pesticides labels, Pesticide Control Orders and/or off label permits.

(a) Outdoor recreational facilities

The notification arrangements described below will apply to the following public place categories owned or controlled by the SCA within its area of operation:

- Picnic areas
- Playgrounds

- Landscaped areas
- Carparks
- Laneways and pathways
- Camping areas
- Water body, lake surface or foreshores

In addition to the general notification arrangements as stated above information on the forward programme for pesticide use will be posted on the SCA website every 4 months if future scheduled works are planned for public areas. Signs will be provided notifying the general community near the main entrance to the facilities during the application of pesticides (or longer where required by a pesticide control order, pesticide label or permit) for the following pesticide uses:

- Broad scale selective herbicides (high volume spraying)
- Broad scale non selective herbicides (high volume spraying)
- Spot spraying of herbicides (knap sack sprayers)

Herbicides will be used during periods of low occupancy and will not be programmed for use on weekends or public holidays (unless in an emergency).

For the control of vertebrate pests using 1080 baits the conditions of any relevant product label, permit or pesticide control order will be followed i.e. distance restrictions, public notification and warning signage will be implemented as per legislated requirements. Information on the notification requirements for the use of 1080 baits can be found on the DECC website at: www.environment.nsw.gov.au/pesticides/pco.htm .

For parties who register interest with SCA, prior notice by mail or letterbox drop will be provided at least 5 working days beforehand.

(b) Schedule 2 lands (including water body / lake surface)

The SCA owns schedule 2 land that is open for public uses such as camping, bushwalking, picnicking, canoeing and fishing. Notification arrangements will be consistent with those detailed previously.

Notification for Schedule 2 lands managed by other agencies will be detailed in that agencies pesticides notification plan.

(c) Special measures for sensitive places

Clause 11J (1) of the Pesticides Regulation defines a sensitive place to be any:

- school or pre-school
- kindergarten
- childcare centre
- hospital
- community health centre
- nursing home
- place declared to be a sensitive place by the Environment Protection Authority (now a part of the Department of Environment and Climate Change).

There are no sensitive places in the SCA Special Areas or Controlled lands. For sensitive places adjacent to SCA lands the SCA will provide notification by mail and/or letterbox drop 5 working days prior to pesticide use, and will undertake works in times of low risk.

(d) Notification of emergency pesticide applications

In cases where emergency pesticide applications in public places are required to deal with biting or dangerous pests such as wasps, bees, venomous spiders, fleas, bird mites or rodents (that pose an immediate health hazard) and for noxious aquatic weed control, the SCA will, where possible, provide notice by posting signs nearby at the time of the application and provide a bulletin on its website.

In cases where the SCA is required to undertake emergency 1080 baiting, the conditions as stipulated in the approved Pesticide Control Order for feral pig, wild dog or fox will be followed. The SCA where possible will provide notification via signs in the immediate area and a bulletin on the website.

(e) Pesticide contractors

Where the SCA uses contractors to apply pesticides on its behalf, the SCA will ensure that notification is made in accordance with the notification requirements of this plan.

(f) Public places and pesticide uses where no notice will be provided

The SCA uses small quantities of some pesticides that are widely available in retail outlets and ordinarily used for domestic purposes. The SCA does not propose to provide notice for such pesticide applications other than by way of this plan. This will apply to spot weed control using less than 20 litres of ready mixed glyphosate applied by hand held applicator; minor control of indoor and outdoor insect pests using baits or aerosol spray cans.

The SCA will not provide notice of herbicide use on access roads to dams, pathways and verges leading to designated picnic grounds where they are not open for public access.

4. WHAT INFORMATION WILL BE PROVIDED

In accordance with clause 11L (2) (g) of the Pesticides Regulation, notice of pesticides uses will include the following information:

- the full product name of the pesticide to be used, and
- the purpose of the use, clearly setting out what pest or pests are being treated, and
- the proposed date/s or date range of the pesticide use, and
- the places where the pesticide is to be used, and
- contact telephone number of the SCA officer who can be contacted to discuss the notice, and
- any warnings regarding re-entry to or use of the place, if specified on the pesticide product label or the APVMA permit.

Signs will be of a standardised design that will be easily recognised by the public and workers.

The SCA website will have a dedicated area where the pesticide notifications will be posted. The SCA website address will be publicised in SCA advertisements associated with notification arrangements.

5. HOW THE COMMUNITY WILL BE INFORMED OF THIS PLAN

The SCA will advise the community of this plan and its contents by:

- making a copy of the plan available for viewing, free of charge, at its head office at Level 4, 2–6 Station Street, Penrith
- placing a copy of the plan on the SCA website
- placing a notice in the *Sydney Morning Herald*
- placing a notice in selected local newspapers
- placing a notice in the *NSW Government Gazette*

6. FUTURE REVIEWS OF THE PLAN

The notification plan will be reviewed every 5 years or when circumstances require a review of the plan. The review will include:

- placing the plan on public exhibition, with any proposed changes and calling for public submissions
- recommendation for alterations (if applicable) to the plan

7. CONTACT DETAILS

Anyone wishing to contact the SCA to discuss the notification plan or to obtain details of pesticide applications in public places should contact:

Manager, SCA Land Programs,
Regional Operations,
Sydney Catchment Authority,
PO Box 323,
Penrith NSW 2751

or access the website www.sca.nsw.gov.au



Independent Pricing and Regulatory Tribunal

Changes in regulated electricity retail prices from 1 July 2012

**Determination No. 3, 2012
June 2012**

Contents

Preliminary	1
1 Background	1
2 Application	2
3 Schedules	2
Schedule 1 Revised Total Energy Cost Allowance, Revised Fixed R and Revised Variable R	3
1 Application	3
2 Revised Total Energy Cost Allowance	3
3 Revised Fixed R	3
4 Revised Variable R	3
Table 1 to Table 7	4
Schedule 2 Cost pass through	5
1 Application	5
2 Positive Pass Through Amounts	5
3 Date of pass through	5
Table 8	6
Schedule 3 Definitions and Interpretation	7
1 Definitions	7
2 Interpretation	7

Preliminary

1 Background

- (a) In March 2010, the Independent Pricing and Regulatory Tribunal released Determination No. 3 of 2010 (**2010 Determination**) under section 43B of the *Electricity Supply Act 1995* (NSW) pursuant to a referral from the Minister for Energy dated 19 June 2009.
- (b) The 2010 Determination specified the methodology for determining the Regulated Retail Tariffs and Regulated Retail Charges that Standard Retail Suppliers may charge Small Retail Customers:
 - (1) whose Premises are in the Standard Retail Supplier's Supply District; and
 - (2) who are Supplied electricity at those Premises by the Standard Retail Supplier under a Standard Form Customer Supply Contract, during the Term.
- (c) This determination supplements the 2010 Determination by specifying the updated retail allocation (or R values) for the 2012/13 Year and approved pass through amounts for the 2011/12 Year. These are components of the weighted average price cap that Standard Retail Suppliers must comply with when they set their Regulated Retail Tariffs. This determination does not otherwise affect or alter the operation of the 2010 Determination.

1.2 Annual Review

- (a) In Schedule 2, clause 3 of the 2010 Determination, IPART included a mechanism for an annual review of the Total Energy Cost Allowance. Pursuant to that clause, IPART has:
 - (1) reviewed the Total Energy Cost Allowance for each Standard Retail Supplier for the 2012/13 Year;
 - (2) determined the revised amounts that IPART considers reflects the Total Energy Cost Allowance for the 2012/13 Year as a result of that review (**Revised Total Energy Cost Allowance**); and
 - (3) determined the revised amounts that IPART considers reflects:
 - (A) the $FixedR_c^t$ for the 2012/13 Year (**Revised Fixed R**); and
 - (B) the $VariableR_j^t$ for the 2012/13 Year (**Revised Variable R**),
 to apply to each Standard Retail Supplier for the purposes of Schedule 1, clauses 2.3 and 2.4 of the 2010 Determination.
- (b) In determining the relevant Revised Fixed R and Revised Variable R, IPART has taken into account the relevant Revised Total Energy Cost Allowance.

Preliminary

1.3 Cost pass through

- (a) In Schedule 4 of the 2010 Determination, IPART included a mechanism for Standard Retail Suppliers to lodge Cost Pass Through Applications.
- (b) Pursuant to Schedule 4 of the 2010 Determination and the Standard Retail Suppliers' Cost Pass Through Applications, IPART has determined:
 - (1) the Positive Pass Through Amounts;
 - (2) the Annual Positive Pass Through Amounts for the 2011/12 Year; and
 - (3) the date from which each Standard Retail Supplier may commence passing through to Customers any Annual Positive Pass Through Amounts,for the purposes of Schedule 4, clause 3.2 of the 2010 Determination.

2 Application

- (a) This determination sets out for each Standard Retail Supplier:
 - (1) the Revised Total Energy Cost Allowance, the Revised Fixed R and the Revised Variable R for the 2012/13 Year for the purposes of Schedule 1, clauses 2.3 and 2.4 of the 2010 Determination; and
 - (2) the Positive Pass Through Amounts for the 2011/12 Year that may be passed through from 1 July 2012 for the purposes of Schedule 1, clause 2.1(e) and Schedule 4, clause 3.2 of the 2010 Determination, but does not otherwise affect or alter the operation of the 2010 Determination in any way.
- (b) This determination commences on the later of 1 July 2012 and the date that it is published in the NSW Government Gazette.

3 Schedules

- (a) Schedule 1 and the tables in that schedule set out the Revised Total Energy Cost Allowance, the Revised Fixed R and the Revised Variable R for each Standard Retail Supplier for the 2012/13 Year.
- (b) Schedule 2 and the table in that schedule set out the Positive Pass Through Amounts for each Standard Retail Supplier for the 2011/12 Year and the date from which those Amounts may be passed through.
- (c) Schedule 3 sets out the definitions and the interpretation provisions.

Schedule 1 Revised Total Energy Cost Allowance, Revised Fixed R and Revised Variable R

1 Application

This schedule sets out the Revised Total Energy Cost Allowance, the Revised Fixed R and the Revised Variable R for each Standard Retail Supplier for the 2012/13 Year.

2 Revised Total Energy Cost Allowance

The Revised Total Energy Cost Allowance for each Standard Retail Supplier for the 2012/13 Year is the relevant amount set out in Table 1, Table 2 and Table 3.

3 Revised Fixed R

The Revised Fixed R for each Standard Retail Supplier for the 2012/13 Year is the relevant amount set out in Table 4.

4 Revised Variable R

The Revised Variable R for each Standard Retail Supplier for the 2012/13 Year is the relevant amount set out in Table 5, Table 6 and Table 7.

Table 1 to Table 7

Table 1 Revised Total Energy Cost Allowance (\$2011/12, \$/MWh): EnergyAustralia

Year	Revised Total Energy Cost Allowance
2012/13	103.86

Table 2 Revised Total Energy Cost Allowance (\$2011/12, \$/MWh): Integral Energy

Year	Revised Total Energy Cost Allowance
2012/13	109.03

Table 3 Revised Total Energy Cost Allowance (\$2011/12, \$/MWh): Country Energy

Year	Revised Total Energy Cost Allowance
2012/13	104.17

Table 4 Fixed R (\$2012/13, \$/Customer/year): EnergyAustralia, Integral Energy, Country Energy

Year	Fixed R
2012/13	101.5

Table 5 Variable R (\$2012/13, ¢/kWh): EnergyAustralia

Year	Variable R
2012/13	12.27

Table 6 Variable R (\$2012/13, ¢/kWh): Integral Energy

Year	Variable R
2012/13	12.69

Table 7 Variable R (\$2012/13, ¢/kWh): Country Energy

Year	Variable R
2012/13	12.63

Schedule 2 Cost pass through

1 Application

This schedule sets out the Positive Pass Through Amounts for the 2011/12 Year for each Standard Retail Supplier.

2 Positive Pass Through Amounts

The Positive Pass Through Amounts for the 2011/12 Year for each Standard Retail Supplier is the relevant amount set out in Table 8.

3 Date of pass through

Each Standard Retail Supplier may commence passing through to Customers the Positive Pass Through Amounts set out in Table 8 from 1 July 2012.¹

¹ The Positive Pass Through Amounts that each Standard Retail Supplier may commence passing through to Customers from 1 July 2012 are set out in Table 8 in ¢/kWh. For each Standard Retail Supplier, the PT^t in the weighted average price cap formula in Schedule 1, clause 2.1 of the 2010 Determination is the relevant Positive Pass Through in Table 8 multiplied by q_{ij}^{t-1} (as defined in the 2010 Determination, Schedule 1, clause 2.1(c)) for that Standard Retail Supplier.

Table 8

Table 8 Positive Pass Through Amounts from 1 July 2012 (\$2012/13, ¢/kWh):

Standard Retail Supplier	Positive Pass Through Amount
EnergyAustralia	0.23
Integral Energy	0.22
Country Energy	0.22

Schedule 3 Definitions and Interpretation

1 Definitions

1.1 General provisions

In this determination:

2010 Determination has the meaning given to that term in clause 1(a) of the *Preliminary* section of this determination;

Cost Pass Through Application means an application made by a Standard Retail Supplier to IPART under Schedule 4 of the 2010 Determination for IPART to approve the Standard Retail Supplier passing through to Customers an amount in respect of a Positive Pass Through Event or Negative Pass Through Event (as the case may be);

Revised Fixed R has the meaning given to that term in clause 1.2(a)(3)(A) of the *Preliminary* section of this determination;

Revised Total Energy Cost Allowance has the meaning given to that term in clause 1.2(a)(2) of the *Preliminary* section of this determination; and

Revised Variable R has the meaning given to that term in clause 1.2(a)(3)(B) of the *Preliminary* section of this determination.

1.2 Terms defined in 2010 Determination

Unless defined in this determination, terms defined in the 2010 Determination have the same meaning in this determination as they have in the 2010 Determination.

2 Interpretation

The interpretation provisions in Schedule 6, clause 2 of the 2010 Determination apply in full to this determination.

PRIVATE ADVERTISEMENTS

COUNCIL NOTICES

BELLINGEN SHIRE COUNCIL

Roads Act 1993, Section 10

Dedication of Land as Public Road

NOTICE is hereby given that the Bellingen Shire Council, by resolution of Council, dated 27 October 2011, has resolved to dedicate the land described hereunder as public road pursuant to section 10 of the Roads Act 1993. LIZ JEREMY, General Manager, Bellingen Shire Council, PO Box 117, Bellingen NSW 2454.

SCHEDULE

Lot 2, DP 546111. [6503]

BELLINGEN SHIRE COUNCIL

Roads Act 1993, Section 10

Dedication of Land as Public Road

NOTICE is hereby given that the Bellingen Shire Council, by resolution of Council, dated 25 November 2009, has resolved to dedicate the land described hereunder as public road pursuant to section 10 of the Roads Act 1993. LIZ JEREMY, General Manager, Bellingen Shire Council, PO Box 117, Bellingen NSW 2454.

SCHEDULE

Lot 3 and Lot 4, DP 1173539. [6504]

CAMDEN COUNCIL

Roads Act 1993, Section 162

Roads (General) Regulation 2000

Naming of Roads

NOTICE is hereby given that Camden Council, pursuant to the abovementioned Act and Regulation, has named the roads described hereunder. Greg Wright, General Manager, PO Box 183, Camden NSW 2570.

Description

Location – Camden; L.G.A. – Spring Farm

New Road Names:

Catalana,	Nankin,	
Daisy,	Norfolk,	
Derbyshire,	Orloff,	
Danvers,	Pekin,	
Iowa,	Redcap,	
Kalinga,	Sava,	
Lamona,	Sultan and	
La Nana,	Spring Farm.	[6505]

GOSFORD CITY COUNCIL

Water Management Act 2000

Service Charges for 2012/13

IN accordance with section 315 and 316 of the Water Management Act 2000, Gosford City Council does hereby determine the fees and charges set out in sections 1 to 4 below for the period 1 July 2012 to 30 June 2013, based on determination of the authority set out in A, B and C below:

- A. The amount of money estimated by the Authority that is proposed to be raised by way of service charges levied uniformly on all land that is capable of being connected to the Authority's water supply pipes, sewerage service discharge pipes is and with the stormwater drainage area is \$49 million for the period 1 July 2012 to 30 June 2013.
- B. All land that is capable of being connected to the Authority's water supply pipes and sewerage service discharge pipes is classified for the purposes of levying service charges on the basis of the following factors:
 - (i) Whether the land is residential or non residential; and
 - (ii) The nature and extent of the water and sewerage services connected to each individual allotment.
- C. Service charges shall be uniformly levied on the following basis:
 - (i) the nominal size of the water service supply pipe supplying water to the land or to which, in the opinion of the Authority, it is reasonably practicable for water to be supplied to the land, expressed as a charge determined by the nominal diameter of the service connection attaching to the Authority's meter;
 - (ii) by charge following an assessment of the cost of supplying water and sewerage services by the Authority; and
 - (iii) where water pressure requires larger sizes of service connections a charge as assessed by the Authority.

Gosford City Council

Water, Sewerage and Stormwater Drainage Service
Charges for 2012/13

1. Water Service Charges

Water Service Charges for a Metered Residential Property or a Metered Non Residential Property

<i>Basis of Charge Water Service Charge (per year) Meter Size</i>	<i>* Maximum charge for the period 1 July 2012 to 30 June 2013 \$</i>
20mm	99.28
25mm	155.14
40mm	397.14
50mm	620.54

<i>Basis of Charge</i> Water Service Charge (per year) Meter Size	<i>* Maximum charge for the period 1 July 2012 to 30 June 2013</i> \$
65mm	1048.70
80mm	1588.56
100mm	2482.14
150mm	5584.78
200mm	9928.52
For meter diameter sizes not specified above, the following formula applies: (meter size) ² x 20mm charge/400	

* All Water Service Charges are to have the Climate Change Fund Contribution of \$15.58 added.

Water Service Charge for Vacant Land

<i>Basis of Charge</i>	<i>Maximum charge for the period 1 July 2012 to 30 June 2013</i> \$
Water service charge (per year)	99.28

2. Sewerage Service Charges

Sewerage Service Charge for a Residential Property

<i>Charge</i>	<i>Maximum charge for the period 1 July 2012 to 30 June 2013</i> \$
Sewerage service charge (per year)	534.82

Sewerage Service Charge for a Non Residential Property

<i>Charge</i>	<i>Maximum charge for the period 1 July 2012 to 30 June 2013</i> \$
Sewerage service charge (per year)	534.82

Sewerage Service Charge for a Non Residential Property

<i>Basis of Charge</i> Sewerage Service Charge (per year) Meter Size	<i>Maximum charge for the period 1 July 2012 to 30 June 2013</i> \$
20mm	399.84
25mm	624.76
40mm	1599.38
50mm	2499.04
65mm	4223.36
80mm	6397.52
100mm	9996.12

<i>Basis of Charge</i> Sewerage Service Charge (per year) Meter Size	<i>Maximum charge for the period 1 July 2012 to 30 June 2013</i> \$
150mm	22491.28
200mm	39984.50
For meter diameter sizes not specified above, the following formula applies: (meter size) ² x 20mm charge/400	

Sewerage Service Charge for Vacant Land

<i>Basis of Charge</i>	<i>Maximum charge for the period 1 July 2012 to 30 June 2013</i> \$
Sewerage service charge (per year)	534.82

3. Stormwater Drainage Service Charges

Stormwater drainage charge for Residential Properties, Non Residential Properties, Vacant Land and Unmetered Properties

<i>Basis of Charge</i>	<i>Maximum charge for the period 1 July 2012 to 30 June 2013</i> \$
Stormwater drainage charge (per year)	82.52

[6506]

KOGARAH CITY COUNCIL

Renamed Road

NOTICE is given in accordance with the Roads Act 1993 (section 162) and the Roads Regulation 2008 (Part 2, Division 2), that Boundary Road, Oatley, for that section between the Oatley/Mortdale rail bridge and Oatley Parade is now known as Hurstville Road. PAUL WOODS, General Manager, Kogarah City Council, Locked Bag 8, Kogarah NSW 2217. [6507]

MIDCOAST COUNTY COUNCIL

Local Government Act 1993

Land Acquisition (Just Terms Compensation) Act 1991

Notice of Compulsory Acquisition of Land

MIDCOAST COUNTY COUNCIL declares with the approval of Her Excellency the Governor that the land described in the Schedule below, excluding any mines or deposits of minerals in the land, is acquired by compulsory process in accordance with the provisions of the Land Acquisition (Just Terms Compensation) Act 1991 for sewer augmentation.

Dated at Forster this 18th day of June 2012. ROBERT LOADSMAN, General Manager, Midcoast County Council, PO Box 671, Taree NSW 2430.

SCHEDULE

Lot 1, DP 1153506.

[6508]

WYONG SHIRE COUNCIL

Water Management Act 2000

Statement of Charges for 2012

BEING constituted as a Water Supply Authority under the Water Management Act 2000 all of Council's water, drainage and sewerage charges are subject to approval by the Minister for Water following determination by the Independent Pricing and Regulatory Tribunal.

Water, drainage and sewerage charges for 2012/13 are as per The Independent Pricing and Regulatory Tribunal Water – Determination and Final Report – May 2009.

Pension Rebates – Water and Sewerage Service Charges

Council provides a reduction of 50% of the water service charges levied up to a maximum of \$87.50 and a further reduction of 50% of sewerage service charges levied up to a maximum of \$87.50. Of these reductions 55% is reimbursed by the New South Wales Government.

Water Supply Service Charges

The proposed charges for water supply are as follows:

<i>Nominal Pipe/Meter Size (mm)</i>	<i>Total Water Service Charge \$</i>
20	182.44
25	276.56
40	684.45
50	1,060.97
80	2,692.56
100	4,198.63
150	9,428.07
200	16,749.27
250	26,162.90
Non-Specified Pipe/Meter Size	Formula: (Meter Size) ² x \$182.44/ 400 + \$15.09.

Water Usage Charge

All water consumed is proposed to be charged at the rate of \$2.12 per kilolitre.

Pricing for water supply service and usage charges for each property type is as follows:

<i>Property Type</i>	<i>Water Service Charges</i>	<i>Water Usage Charges</i>
Strata Title Properties	Where water usage to residential strata titled property is measured through a common meter, each individual strata title lot is levied a service charge of \$182.44 (Inclusive of the Climate Change Levy of \$15.09).	Water usage is to be apportioned and charged to the various lots in the strata plan in accordance with the schedule of unit entitlement and charges to the strata title owners at the rate of \$2.12 per kilolitre.
Retirement Villages	Where water usage is measured through a common meter, the service charge is to be commensurate with the size of the meter.	Usage consumed through the common meter is to be charged at the rate of \$2.12 per kilolitre.
Community Development Lot	Where water usage to a community development lot is measured through a common meter only, the service charge is to be commensurate with the size of the meter and this charge is apportioned to the various lots in the community development lot in accordance with the schedule of unit entitlement	Usage consumed through the common meter is to be apportioned and charged to the individual unit owners in accordance with the unit entitlement at the rate of \$2.12 per kilolitre.

<i>Property Type</i>	<i>Water Service Charges</i>	<i>Water Usage Charges</i>
Company Title Dwelling	Where water usage to a company title dwelling is measured through a common meter only, each individual company title dwelling be levied a service charge of \$182.44 (Inclusive of the Climate Change Levy of \$15.09).	Water usage is to be charged to the owner of the company title building (within the company title dwelling) at the rate of \$2.12 per kilolitre.
Vacant Land	Vacant land which is not connected to the water supply system but is reasonably available for connection to the water supply system will be levied at the rate of \$182.44 (Inclusive of the Climate Change Levy of \$15.09).	No charge
Nominal Service Size	Where water pressure requires larger sizes of pipes and meters a charge as assessed by Council will apply.	
Water Fire Service	There is no charge for a separate Water Fire Service. Where a property has a combined fire and commercial service the property will be charged a Water Service Charge – Metered Service commensurate with the meter size.	
Part Year Charges and Fees	For those properties that become chargeable or non-chargeable during the year a proportional charge or fee calculated on a daily basis is applied.	
Metered Standpipes	Where Council provides a metered standpipe for the temporary access to the water supply, the water service charge commensurate with meter size will be charged, calculated on a pro-rata basis.	Usage consumed through a metered standpipe will be charged at the rate of \$2.12 per kilolitre.

SEWERAGE SERVICE CHARGES

Residential Sewerage Charges

Single Residential Properties Including Residential Strata Properties and Company Title Dwellings

It is proposed to continue the current charging structure based on a service charge for each residential property. The proposed charge is \$463.44 for each single residential property/lot/dwelling. There is no usage charge for this category.

Metered Non-Residential Charges

Non-Residential customers are those that do not meet the classification as a single residential customer. These include non strata titled residential units and Retirement Villages. Council has adopted a pay for use charging policy for Non-Residential customers based upon a service charge and a usage charge.

Non-residential properties connected to the sewerage system will be levied a sewerage service charge based on meter size and a sewerage usage charge. Where the sum of these charges is less than the non-residential minimum sewerage charge, the non-residential minimum will be charged instead.

A discharge factor is applied to the charge based on the volume of water discharged into Council's sewerage system.

<i>Meter Size (mm)</i>	<i>Meter Charge (\$)</i>
20	\$166.96 x discharge factor
25	\$260.87 x discharge factor
40	\$667.84 x discharge factor
50	\$1,043.50 x discharge factor
80	\$2,671.35 x discharge factor
100	\$4,173.97 x discharge factor
150	\$9,391.44 x discharge factor
200	\$16,695.90 x discharge factor
250	\$26,087.50 x discharge factor
Non-specified Pipe/Meter Size	$(\text{Meter Size})^2 \times \$166.96 / 400 \times \text{discharge factor}$.

Pricing for sewerage supply service and usage charges for each non-residential property type is as follows:

<i>Property Type</i>	<i>Sewerage Service Charges</i>	<i>Sewerage Usage Charges</i>
Non-Residential Properties		The usage charge is to be based on the estimated volume of metered water usage discharged into the Council's sewerage system. Metered water usage is to be multiplied by a discharge factor, based on the type of premises to estimate the volume of water discharged. The price for sewerage usage charges is proposed to be 83.00 cents per kilolitre.
Non-Residential Properties – Minimum Charge	The proposed minimum amount payable for a non-residential customer is \$463.44.	
Non-Residential Properties – Community Development Lots	The sewerage service charge for a community development lot is calculated by: the non-residential sewerage usage charge commensurate with meter size apportioned to the various lots in the community development lot in accordance with the schedule of unit entitlement.	The price for sewerage usage charges is proposed to be 83.00 cents per kilolitre.
Nominal Service Size	Where water pressure requires larger sizes of pipes and meters a charge as assessed by Council will apply.	The price for sewerage usage charges is proposed to be 83.00 cents per kilolitre.
Sewerage Service Fees – Exempt Properties	For all properties exempt from service charges under Schedule 4 of the Water Management Act 2000 it is proposed that a fee be charged, in accordance with section 310 (2) of the Act of \$65.43 per annum for each water closet and \$23.17 per annum for each cistern servicing a urinal where installed.	No usage charges apply.
Sewerage Service Charges – Vacant Land	It is proposed that the charge for sewerage services on vacant land which is not connected to the sewerage system but is reasonably available for connection to the sewerage system is \$347.59.	No usage charges apply.

Liquid Trade Waste Charges

Liquid trade waste means all liquid waste other than sewage of domestic nature. A summary of the trade waste policy outlining the property classifications and charges is as follows:

- Classification A Low risk liquid trade waste. Is of low volume and/or strength and has standard non-complex pre-treatment requirements.
- Classification B Medium risk liquid trade waste (<20kL per day) with prescribed pre treatment requirements.
- Classification C High risk and large liquid trade waste dischargers which are not nominated as a Classification A or B discharger and/or involve a discharge volume of over 20 kl/day
- Classification S Acceptance of septic tank waste, pan waste and ship-to shore pump-outs into Council's sewerage system. Private pumping stations are included in Category S.

Categories and the charging components associated with the Categories for liquid trade waste:

Pricing for Liquid Trade Waste discharges from the above classifications (excluding Classification S) is calculated based on the following three categories.

<i>Liquid Trade Waste Discharge Category</i>	<i>Liquid Trade Waste Application Fee</i>	<i>Annual Trade Waste Fee</i>	<i>Re-inspection Fee</i>	<i>Liquid Trade Waste Usage Charge/kl</i>	<i>Excess Mass Charges/kg</i>	<i>Non-compliance Excess Mass Charges</i>
<p><i>Category 1</i> Liquid Trade Waste Dischargers are those conducting an activity deemed by Council as requiring nil or minimal pre-treatment equipment and whose effluent is well defined and or relatively low risk to the sewerage system. The volume discharge to sewer is deemed to be low. Also included are Classification A or B activities with prescribed pre-treatment but low impact on the sewerage system.</p>	Yes	Yes	Yes	No	No	No
<p><i>Category 2</i> Liquid Trade Waste Dischargers are those conducting an activity deemed by Council as requiring a prescribed type of liquid trade waste pre-treatment equipment and whose effluent is well characterised. The volume discharged to sewer may be approved up to 20KL/day.</p>	Yes	Yes	Yes	Yes	No	No
<p><i>Category 3</i> Liquid Trade Waste Dischargers are those conducting an activity which is of an industrial nature and/or which results in the discharge of large volumes (generally over 20kl/day) of liquid trade waste to the sewerage system. Any Category 1 or 2 discharger whose volume exceeds 20 kl/day becomes a Category 3 discharger.</p>	Yes	Yes	Yes	No	Yes	Yes
<p><i>Category S</i> Liquid Trade Waste Discharges are those conducting an activity of transporting and/or discharging septic tank waste, pan waste and ship to shore pump-outs into the sewerage system. Private pumping stations are included in Category S.</p>	Yes Yes	Yes Yes	Yes Yes	No No	No No	No Yes

2.4.4 Trade Waste Charges

<i>Charge Component</i>	<i>Basis</i>	<i>Category</i>	<i>Proposed Charge \$</i>
Trade Waste Application Fee	<p>The application fee covers the cost of administration and technical services provided in processing an application on a scale related to the category into which the discharger is classified, and reflects the complexity of processing the application. It includes processing change of ownership of the discharger.</p> <p>The application fee for Category 2 dischargers covers the primary treatment device, e.g. grease arrestor, with an additional fee for each subsequent treatment device.</p> <p>The application fee for Category 3 dischargers includes allowance for two site visits during the construction stage. Additional site visits will incur an extra cost.</p> <p>The Application Fee for Category S discharges covers the cost of administration and one inspection of the installation.</p>	Category 1	48.18
		Category 2	61.32
		Category 3	940.44
		Category S – Residential	50.64
		Category S – Non-Residential	204.77
Annual Trade Waste Fee	<p>This fee recovers the cost incurred by Council for administration and the scheduled inspections each year to ensure a liquid trade waste discharger's ongoing compliance with the conditions of their approval.</p>	Category 1	84.26
		Category 2	337.04
		Category 3	566.16
		Category S – Residential	45.03
		Category S – Non-Residential	91.46
Re-inspection Fee	<p>Where non-compliance with the conditions of an approval has been detected and the discharger is required to address these issues, Council will undertake re-inspections to confirm that remedial action has been satisfactorily implemented. Council will impose a fee for each re-inspection. The re-inspection fee will be based on full cost recovery.</p>	All Categories per inspection	79.00
Trade Waste Usage Charge	<p>The trade waste usage charge is imposed to recover the additional cost of transporting and treating liquid trade waste from Category 2 dischargers. Either one of two charges is applicable.</p>	Compliant pre-treatment equipment	0.80/kL
		Non-compliant pre-treatment equipment.	14.47/kL
Excess Mass and Non-compliant Excess Mass Charge	<p>Excess mass charges will apply for the substances specified that are discharged in excess of the deemed concentrations in domestic sewage.</p> <p>Non-compliant excess mass charges will apply for the substances specified that are discharged in excess of the Trade Waste Approval Limit.</p>		0.70/kg
Biochemical Oxygen Demand		0.90/kg	
Suspended Solids	<p>The nominated charges are applied in accordance with the formulas contained in Council's Liquid Trade Waste Policy.</p>		1.26/kg
Total Oil and Grease		0.70/kg	
Ammonia (as Nitrogen)			0.17/kg
Total Kheldhal Nitrogen			1.44/kg
Total Phosphorus			0.04/kg
Total Dissolved Solids			0.13/kg
Sulphate (as SO ₄)			

In addition to the substances listed above, the following excess mass charges will apply per kilogram of waste discharged in excess of the Liquid Trade Waste Policy Guideline Acceptance Limits. Non-compliant excess mass charges will apply for trade waste discharged in excess of the Liquid Trade Waste Approval Limit. The nominated charges are applied in accordance with the formulas contained in Council's Liquid Trade Waste Policy.

<i>Substance</i>	<i>Proposed Charge \$</i>
Aluminium	0.70/kg
Arsenic	0.70/kg
Barium	35.54/kg
Boron	0.70/kg
Bromine	14.21/kg
Cadmium	329.15/kg
Chloride	No Charge
Chlorinated Hydrocarbons	35.54/kg
Chlorinated Phenolics	1,421.97/kg
Chlorine	1.44/kg
Chromium	23.70/kg
Cobalt	14.47/kg
Copper	14.47/kg
Cyanide	71.10/kg
Fluoride	3.54/kg
Formaldehyde	1.44/kg
Herbicides/defoliant	710.99/kg
Iron	1.44/kg
Lead	35.54/kg
Lithium	7.11/kg
Manganese	7.11/kg
Mercaptans	71.10/kg
Mercury	2,369.95/kg
Methylene Blue Active Substances (MBAS)	0.70/kg
Molybdenum	0.70/kg
Nickel	23.70/kg
Organoarsenic compounds	710.99/kg
Pesticides general (excludes organochlorines and organophosphates)	710.99/kg
Petroleum Hydrocarbons (non-flammable)	2.37/kg
Phenolic compounds (non-chlorinated)	7.11/kg
Polynuclear aromatic hydrocarbons (PAHs)	14.47/kg
Selenium	50.03/kg
Silver	1.31/kg
Sulphide	1.44/kg
Sulphite	1.57/kg

<i>Substance</i>	<i>Proposed Charge</i> \$
Thiosulphate	0.25/kg
Tin	7.11/kg
Uranium	7.11/kg
Zinc	14.47/kg

Septic Waste Disposal Charges (Category S)

Council intends to continue its current practice of pricing in accordance with the provisions of section 310 (2) of the Water Management Act 2000 and clause 6 of the Water Management (Water Supply Authorities) Regulation 2004. The maximum fees for the period 1 July 2012 to 30 June 2013 to be as follows:

<i>Service</i>	<i>Unit</i>	<i>Service Fee</i>
Residential		
Fortnightly effluent removal and disposal service	annual	1,067.61
Additional effluent removal and disposal service	service	41.32
Sludge removal and disposal services		
• Septic tanks with a capacity up to 2750 litres	service	299.49
• Septic tanks exceeding 2750 litres or AWTS with one tank	service	388.56
• AWTS with more than one tank	service	579.63
• Sludge disposal only (collection organised by customer)	kilolitre	32.27
Non-Residential		
Commercial effluent removal and disposal service	kilolitre	13.69
Sludge removal and disposal services		
• Septic tanks with a capacity up to 2750 litres	service	299.49
• Septic tanks exceeding 2750 litres or AWTS with one tank	service	388.56
• AWTS with more than one tank	service	579.63
• Sludge disposal only (collection organised by customer)	kilolitre	32.27
Septic and Chemical Toilet Charges		
Volume charges will apply for each kilolitre of waste specified, that is discharged to the sewerage system.	kilolitre	15.80

Chemical Closet Charges (Category S)

In accordance with the provisions of section 310 (2) of the Water Management Act 2000, and Clause 6 of the Water Management (Water Supply Authorities) Regulation 2004, it is proposed the maximum fees for the period 1 July 2012 to 30 June 2013 be as follows:

<i>Type of Service</i>	<i>Cost of Service</i> \$
Annual Fortnightly service	1,538.73
Each requested weekly special service	29.97

It should be noted that Trade Waste Charges apply in addition to Sewer service charges. Where properties discharging Liquid Trade Waste become chargeable or non-chargeable for a part of the financial year a proportional charge calculated on a weekly basis is to apply.

2.5 DRAINAGE SERVICE CHARGES

In its Determination of Council's 2009/10 charges, the Independent Pricing and Regulatory Tribunal approved the introduction of a drainage service charge.

Residential Charges

Single Metered Residential Properties

The proposed charge is \$89.77 for each single residential property/lot/dwelling. There is no usage charge for this category.

Metered Non-Residential Properties

Non-Residential Properties are those that do not meet the definition of Residential Properties or Multi Premises Properties.

It is proposed to use the charging structure detailed below for Non-Residential Properties that are serviced by a water meter:

<i>Meter Size (mm)</i>	<i>Meter Charge \$</i>
20	89.77
25	140.27
40	359.08
50	561.06
80	1,436.31
100	2,244.24
150	5,049.54
200	8,976.96

Charges for meters not specified above are calculated using the formula $(\text{Meter Size})^2 \times \$89.77 / 400$

Nominal Service Size

Where water pressure requires larger sizes of pipes and meters a charge as assessed by Council will apply.

Multi Premises Properties

The proposed charge is \$67.33 for each Multi Premises property that is serviced by a common water meter or multiple common water meters.

Multi Premises properties include:

- a) Strata Title lots
- b) Company Title dwellings
- c) Community Development lots
- d) Retirement Village units and
- e) A part of a building lawfully occupied or available for occupation (other than those described in paragraphs a) to d) above.

Multi Premises properties do not include hotels, motels, guest houses or backpackers' hostels.

Interest on Overdue Charges

In accordance with section 356 of the Water Management Act 2000 Council charges interest on all charges which remain unpaid after they become due and payable. Interest will be calculated on a daily basis using the simple interest method.

The due dates for payment of annual charges are as follows:

- If payment is made in a single instalment, the instalment is payable by 31 August 2012.
- If payment is made by quarterly instalments, the instalments are payable by 31 August 2012, 30 November 2012, 28 February 2013 and 31 May 2013.
- For water usage charges, the account is due 30 days after posting date.

The rate of interest applied to overdue charges levied under the Water Management Act 2000 will be the maximum rate of interest allowable under that Act calculated on the RBA cash rate plus 6%, currently 9.75% p.a.

M. WHITTAKER, General Manager, Wyong Shire Council, PO Box 20, Wyong NSW 2259.

[6509]

COMPANY NOTICES

NOTICE of final meeting. – HILL & DAIE PTY LIMITED (In Voluntary Liquidation), ACN 000 224 224. – Notice is hereby given that the final extraordinary general meeting of the abovenamed company will be duly convened and held at the offices of O'Donnell Mirabito Accounting & Taxation Services Pty Limited, Chartered Accountants, Shop 8, 1 Sturdee Parade, Dee Why, on 27 July 2012, at 10:00 a.m. Dated this 15th day of June 2012. WILLIAM J. O'DONNELL, Liquidator, c.o. O'Donnell Mirabito Accounting & Taxation Services Pty Limited, Chartered Accountants, Shop 8, 1 Sturdee Parade, Dee Why NSW 2099, tel.: (02) 9971 1828. [6510]

OTHER NOTICES

ESSENTIAL ENERGY

Schedule of Water & Sewerage Charges

Effective from 1 July 2012

UNDER section 310 of the Water Management Act 2000 and Regulations, Essential Energy is required to set the maximum scale of charges to apply for the 12 months commencing on 1 July 2012 (in accordance with the IPART Determination and Final Report dated June 2010), as follows:

SCHEDULE 1 – Water Supply Charges

RESIDENTIAL – BROKEN HILL, MENINDEE, SUNSET STRIP and SILVERTON

<i>Nominal Size of Water Service</i>	<i>Access Charge</i>	<i>Annual Access Charge (\$)</i>	<i>Usage Charge</i>	<i>Charge cents / kL</i>
20mm		\$253.66	Treated Water Usage Charge	
25mm		\$396.13	Tier 1 (up to 1.096 kL/day*)	167 c/kL
32mm		\$649.79	Tier 2 *** (in excess of 1.096 kL /day*)	280 c/kL
40mm		\$1,014.66	Tier 1 Summer ** (extra 0.549 kL/day in a 114 day period December to March)	167 c/kL
50mm		\$1,585.68	Chlorinated Water Usage Charge	
80mm		\$4,058.60	Tier 1 (up to 1.096 kL/day*)	108 c/kL
100mm		\$6,341.56	Tier 2 *** (in excess of 1.096 kL /day*)	184 c/kL
150mm		\$14,268.80	Tier 1 Summer ** (extra 0.549 kL/day in a 114 day period December to March)	108 c/kL

VACANT LAND

All properties to be levied \$253.66 per property per annum

PIPELINE CUSTOMERS

<i>Nominal Size of Water Service</i>	<i>Access Charge</i>	<i>Annual Access Charge (\$)</i>	<i>Usage Charge</i>	<i>Charge cents / kL</i>
20mm		\$253.66	Untreated Water Usage Charge	
25mm		\$396.13	Tier 1 (up to 1.096 kL/day*)	72 c/kL
32mm		\$649.79	Tier 2 (in excess of 1.096 kL /day*)	108 c/kL
40mm		\$1,014.66		

NON RESIDENTIAL – BROKEN HILL, MENINDEE, SUNSET STRIP and SILVERTON

<i>Access Charge</i>		<i>Usage Charge</i>	
<i>Nominal Size of Water Service</i>	<i>Annual Access Charge (\$)</i>		<i>Charge cents / kL</i>
20mm	\$253.66	<i>Treated Water Usage Charge per Quarter</i>	
25mm	\$396.13	Tier 1 (up to 1.096 kL/day*)	167 c/kL
32mm	\$649.79	Tier 2 *** (in excess of 1.096 kL /day*)	280 c/kL
40mm	\$1,014.66	Tier 1 Summer ** (extra 0.549 kL/day in a 114 day period December to March)	167 c/kL
50mm	\$1,585.68	<i>Untreated Water Usage Charge</i>	
80mm	\$4,058.60	Any measured amount	147 c/kL
100mm	\$6,341.56	<i>Chlorinated Water Usage Charge</i>	
150mm	\$14,268.80	Tier 1 (up to 1.096 kL/day*)	108 c/kL
		Tier 2 *** (in excess of 1.096 kL /day*)	184 c/kL
VACANT LAND		Tier 1 Summer ** (extra 0.549 kL/day in a 114 day period December to March)	108 c/kL
All properties to be levied \$253.66 per property per annum		<i>Effluent Water Usage Charge</i>	
		Any measured amount	63 c/kL

* calculated on the number of days between meter reading

** To apply within a 114 day period in the summer quarter – 1 December 2012 to 24 March 2013

*** The tier two consumption price applies when water consumption exceeds 1.096 kilolitres per day or 1.645 kilolitres per day in the summer quarter multiplied by the number of days between a customer's meter reading.

OPERATING MINES

Water Access Charge

Water Access Charge for each Operating Mine is levied on a pro rata basis, calculated on combined treated and untreated water consumption of all Operating Mines, up to a maximum annual water supply access charge of \$1.298234 million

Water Usage Charge

Water usage charge of \$2.1077/kL for all treated water usage with minimum payment of \$1.559692 million, on a pro rata basis

Water usage charge of \$1.47/kL for all untreated water usage.

SCHEDULE 2 – Sewerage and Trade Waste Charges

SEWERAGE SERVICE CHARGES CITY OF BROKEN HILL

Residential Land: The service charge shall be a fixed charge of \$496.79 per customer service connection per year. In respect of any chargeable land used as the site of a block of company or community title units or flats shall be treated as a single non-residential assessment.

Non Residential Land:

<i>Sewer Access Charge</i>	
<i>Nominal Size of Water Service</i>	<i>Annual Access Charge (\$)</i>
20mm	\$709.39
25mm	\$1,108.34
32mm	\$1,816.42
40mm	\$2,837.57
50mm	\$4,433.37
80mm	\$11,350.28
100mm	\$17,734.82
150mm	\$39,903.00
<i>Sewer Usage Charge</i>	
All kilolitres	119 c/kL

Sewer Discharge Factor

An appropriate sewer discharge factor is applied to the final sewerage calculation for non-residential customers.

Vacant Land: The service charge shall be a fixed charge of \$496.79 per property or customer service connection per year, which ever is greater.

SEWERAGE AND TRADE WASTE CHARGES FOR EACH OPERATING MINE

Residential: The sewerage service charge for mining company houses shall be \$496.79 per occupied house.

Non-residential: The sewerage service charge shall be the non residential service charge based on the water supply service connection meter size. The sewer usage charge shall be 119 c/kL of non-residential discharge to the sewerage system.

Trade waste: Annual trade waste fee shall be \$1,491.62 for each operating mine.

Applicable trade waste usage charge or excess mass charge as detailed below.

These charges will apply until a liquid trade waste agreement has been implemented.

WATER AND SEWERAGE CHARGES IN RESPECT OF LANDS EXEMPT UNDER SCHEDULE 4

- (i) **Water** – Land which is exempt from service access charges under Schedule 4 of the Act; shall be charged on the treated water usage recorded by the water service times the charge of 238 c/kL.
- (ii) **Sewer** – Land which is exempt from service access charges under Schedule 4 of the Act; shall be charged on the water usage recorded by the water service times by the sewer usage charge of 119 c/kL times by the relevant Sewer Discharge Factor as per the NOW Liquid Trade Waste Management Guidelines 2009.

TRADE WASTE CHARGES FOR NON-RESIDENTIAL CUSTOMERS CITY OF BROKEN HILL

Non Residential Land:

Trade Waste Charges

Category 1 (Low Risk. Nil or only minimal liquid trade waste pre-treatment equipment required)

Application fee*	\$219.29
Annual Trade Waste Fee	\$101.72
Re-inspection Fee	\$95.11

Category 1a (Low Risk. Require more sophisticated prescribed liquid trade waste pre-treatment equipment)

Application fee*	\$219.29
Annual Trade Waste Fee	\$101.72
Re-inspection Fee	\$95.11
Non Compliant Trade Waste Usage Charge**	\$1.90/kL

Category 2 (Medium Risk. Require prescribed liquid trade waste pre-treatment equipment)

Application fee*	\$219.29
Annual Trade Waste Fee	\$681.65
Re-inspection Fee	\$95.11
Trade Waste Usage Charge	\$1.90/kL
Non Compliant Trade Waste Usage Charge***	\$17.44/kL

Category 3 (High Risk. Industrial and large volume dischargers)

Application fee*	\$219.29
Annual Trade Waste Fee	Set on a case by case basis depending on the complexity of monitoring required
Re-inspection Fee	\$95.11
Approved pH Range	as per the Essential Energy Policy for the Discharge of Liquid Trade Waste
Approved BOD Range	as per the Essential Energy Policy for the Discharge of Liquid Trade Waste
Food Waste Disposal	\$27.74/bed

* Not applicable to those dischargers exempted from obtaining an approval for liquid trade waste discharge as per the Essential Energy Policy for the Discharge of Liquid Trade Waste

** Applicable to dischargers who have not installed or properly maintained pre-treatment equipment

*** Applicable to dischargers who have not installed or properly maintained pre-treatment equipment

<i>Excess Mass Charge</i>	<i>\$/kg</i>
acid demand, pH>10	\$0.86
Alkali demand, pH<7	\$0.86
Aluminium	\$0.86
Ammonia* (as N)	\$2.60
Arsenic	\$85.87
Barium	\$42.27
Biochemical oxygen demand (BOD)	\$0.86
Boron	\$0.86
Bromine	\$17.09
Cadmium	\$396.31
Chloride	No charge
Chlorinated hydrocarbons	\$42.27
Chlorinated phenolic	\$1,712.05
Chlorine	\$1.79
Chromium	\$28.72
Cobalt	\$17.78
Copper	\$17.78
Cyanide	\$85.87
Fluoride	\$4.23
Formaldehyde	\$1.79
Herbicides/defoliants	\$856.02
Iron	\$1.79
Lead	\$42.27
Lithium	\$8.59
Manganese	\$8.59
Mercaptans	\$85.87
Mercury	\$2,853.42
Methylene blue active substances (MBAS)	\$0.86
Molybdenum	\$0.86
Nickel	\$28.72
Nitrogen* (as TKN Total Kjeldahl Nitrogen)	\$0.22
Organoarsenic compounds	\$856.02
Pesticides general (excludes organochlorines and organophosphates)	\$856.02
Petroleum hydrocarbons (non-flammable)	\$2.87
Phenolic compounds (non-chlorinated)	\$8.59
Phosphorous (Total P)	\$1.79
Polynuclear aromatic hydrocarbons (PAHs)	\$17.78
Selenium	\$60.15
Silver	\$1.38
Sulphate* (SO ₄)	\$0.17
Sulphide	\$1.79
Sulphite	\$1.91
Suspended Solids (SS)	\$1.09
Thiosulphate	\$0.30
Tin	\$8.59
Total Dissolved Solids (TDS)	\$0.06
Total Oil and Grease	\$1.53
Uranium	\$8.59
Zinc	\$17.50
Non Compliant Excess Mass Charge	as per the Essential Energy Policy for the Discharge of Liquid Trade Waste

ANCILLARY AND MISCELLANEOUS CHARGES		
<i>Service No.</i>	<i>Description</i>	<i>2012/2013 Charge (No GST)</i>
1	Conveyancing Certificate Statement of outstanding charges (section 41 Conveyancing (General) Regulation 2008) (a) Full Certificate with Meter Read (b) Updated Meter Read Request (Special Meter Read) (c) Full Certificate with History Search (d) Urgent Full Certificate with Meter Read (within 48 hours)	 \$68.47 \$51.33 \$120.29 \$118.62
2	Meter Test (Refunded if meter is +/- 3%)	\$71.17
3	Drainage Diagram	\$20.06
4	Plumbing Inspection	\$33.21
5	Plumbers Application	\$35.48
6	Site inspection for water and sewerage	\$114.30
7	Statement of available water pressure	\$164.88
8	Building plan approval – extension	\$32.03
9	Building plan approval – new connection	\$48.42
10	Fire Service application	\$84.65
11	Relocation/Increase in size of water service (Tapping Fee)	\$81.95
12	Backflow Prevention Device Testing and Certification (Per Hour plus Materials)	\$68.64 per hour
13	Install Water Service (a) 20mm Service up to 3 metres (b) 20mm Service over 3 metres and less than 30 metres (c) All Others	 \$703.08 \$1,813.78 By Quotation
14	Alter Existing Water Service Actual Cost Relocate Existing Service	 By Quotation Charge for Install Water service (charge 13) plus Charge for Water Disconnect (charge 19)
15	Downgrade Meter Size (a) 25mm to 20mm (b) All Others	 \$90.36 By Quotation
16	Repair Damaged Water Service (a) First repair with five year period (b) Second and subsequent repairs (Per Hour plus Materials)	 Free \$90.36 per hour
17	Rectification of Illegal Service	Greater of \$220.20 or actual cost

<i>Service No.</i>	<i>Description</i>	<i>2012/2013 Charge (No GST)</i>
18	Replace Damaged Water Meter (a) First replacement in a five year period (b) 20mm (c) 25mm (d) 32mm (e) 40mm (f) 50mm (g) 80mm (h) 100mm or greater	Free \$106.00 \$208.72 \$303.56 \$731.01 \$911.85 \$1,001.14 By Quotation
19	Water Service Disconnection (a) First disconnect in a one year period (b) Capping (c) 20mm to 25mm (d) 32mm or greater (e) Bitumen Repairs (minimum 1 metre)	Free \$88.16 \$147.30 By Quotation \$17.15 per metre
20	Water Service Reconnection (a) First reconnect in a one year period (b) Un-Capping (c) 20mm to 25mm (d) 32mm or greater (e) Bitumen Repairs (minimum 1 metre)	Free \$94.90 \$158.52 By Quotation \$17.15 per metre
21	Asset Location (a) Major or Critical Infrastructure (b) Minor or Non Critical Initial Location (c) Re-inspect Asset Location	\$90.36 per hour Free \$90.36 per hour
22	Relocate Existing Stop Valve or Hydrant	By Quotation
23	Replace Water Main before Customer Installations	By Quotation
24	Standpipe Hire (a) Monthly (Minimum Charge) (b) Annually (c) Water Usage Charges i. Treated ii. Untreated iii. Effluent	\$29.20 \$350.47 \$2.27 per kL \$1.47 per kL \$0.46 per kL

[6511]

 Authorised to be printed

ISSN 0155-6320

TONY DUCKMANTON, Government Printer.