



## *Government Gazette*

OF THE STATE OF  
NEW SOUTH WALES

**Number 72**  
**Friday, 13 July 2012**

Published under authority by Department of Premier and Cabinet

## LEGISLATION

### Online notification of the making of statutory instruments

Week beginning 2 July 2012

THE following instruments were officially notified on the NSW legislation website ([www.legislation.nsw.gov.au](http://www.legislation.nsw.gov.au)) on the dates indicated:

#### **Regulations and other statutory instruments**

Public Health Regulation 2012 (2012-311) — published LW 6 July 2012

Roads Amendment (Authorised Officers) Regulation 2012 (2012-312) — published LW 6 July 2012

Uniform Civil Procedure Rules (Amendment No 52) 2012 (2012-313) — published LW 6 July 2012

#### **Environmental Planning Instruments**

Blacktown Local Environmental Plan 1988 (Amendment No 234) (2012-314) — published LW 6 July 2012

Cessnock Local Environmental Plan 2011 (Amendment No 1) (2012-315) — published LW 6 July 2012

Muswellbrook Local Environmental Plan 2009 (Amendment No 2) (2012-316) — published LW 6 July 2012

Parramatta City Centre Local Environmental Plan 2007 (Amendment No 5) (2012-317) —  
published LW 6 July 2012

Singleton Local Environmental Plan 1996 (Amendment No 75) (2012-318) — published LW 6 July 2012

Wollongong Local Environmental Plan 2009 (Amendment No 12) (2012-319) — published LW 6 July 2012

**OFFICIAL NOTICES****Appointments****CONSTITUTION ACT 1902**

Ministerial Arrangements during the Absence of the  
Minister for Local Government and Minister for the  
North Coast

PURSUANT to section 36 of the Constitution Act 1902, Her Excellency the Governor, with the advice of the Executive Council, has authorised the Honourable R. PARKER, M.P., Minister for the Environment and Minister for Heritage to act for and on behalf of the Minister for Local Government and Minister for the North Coast, on and from 17 July 2012, with a view to her performing the duties of the Honourable D. PAGE, M.P., during his absence from duty.

BARRY O'FARRELL, M.P.,  
Premier

Department of Premier and Cabinet, Sydney.  
11 July 2012.

**ROYAL BOTANIC GARDENS AND DOMAIN TRUST  
ACT 1980**

Royal Botanic Gardens and Domain Trust  
Appointment

HER Excellency the Governor, with the advice of the Executive Council, in pursuance of section 6 of the Royal Botanic Gardens and Domain Trust Act 1980, has approved the appointment of Mr Ken BOUNDY as a member and Chairman of the Royal Botanic Gardens and Domain Trust, from 1 July 2012 to 30 June 2014.

ROBYN PARKER, M.P.,  
Minister for the Environment

## Roads and Maritime Services

### ROAD TRANSPORT (GENERAL) ACT 2005

Notice under Clause 20 of the Road Transport (Mass, Loading and Access) Regulation 2005

ORANGE CITY COUNCIL, in pursuance of Division 4 of Part 2 of the Road Transport (Mass, Loading, Access) Regulation 2005, by this Notice, specify the routes and areas on or in which B-Doubles may be used subject to any requirements or conditions set out in the Schedule.

Dated: 3 July 2012.

GARRY STYLES,  
General Manager,  
Orange City Council  
(by delegation from the Minister for Roads)

#### SCHEDULE

#### 1. Citation

This Notice may be cited as Orange City Council B-Double Route Notice No. 1/2012.

#### 2. Commencement

This Notice takes effect on the date of gazettal.

#### 3. Effect

This Notice remains in force until 30 September 2015, unless it is amended or repealed earlier.

#### 4. Application

This Notice applies to those B-Double vehicles which comply with Schedule 1 of the Road Transport (Mass, Loading and Access) Regulation 2005 and Schedule 4 of the Road Transport (Vehicle Registration) Regulation 1998.

#### 5. Routes

<i>Type</i>	<i>Road No.</i>	<i>Road Name</i>	<i>Starting Point</i>	<i>Finishing Point</i>	<i>Conditions</i>
25.	892.	Northern Distributor Road, Orange.	Leeds Parade, Orange.	Ophir Road, Orange.	Both Directions.
25.	892.	Northern Distributor Road, Orange.	Ophir Road, Orange.	Icely Road, Orange.	Both Directions.
25.	892.	Northern Distributor Road, Orange.	Icely Road, Orange.	Mitchell Highway, Orange.	Both Directions.
25.	6.	Astill Drive, Orange.	Northern Distributor Road, Orange.	Colliers Avenue, Orange.	Both Directions.

**ROAD TRANSPORT (GENERAL) ACT 2005**

Notice under the Road Transport (Mass, Loading and Access) Regulation 2005

ORANGE CITY COUNCIL, in pursuance of the Road Transport (Mass, Loading, Access) Regulation 2005, make the amendment in the Schedule to the routes and areas previously specified on or in which 19 metre B-Doubles may be used.

Dated: 3 July 2012.

GARY STYLES,  
General Manager,  
Orange City Council  
(by delegation from the Minister for Roads)

---

SCHEDULE

**1. Citation**

This Notice may be cited as the Orange City Council 19 metre B-Double Notice No. 4/2012.

**2. Commencement**

This Notice takes effect on the date of gazettal.

**3. Effect**

This Notice remains in force until 1 September 2015, unless it is amended or repealed earlier.

**4. Application**

This Notice applies to those 19 metre B-Double vehicles where gross weight exceeds 50 tonnes which comply with Schedule 1 of the Road Transport (Mass, Loading and Access) Regulation 2005 and Schedule 2 of the Road Transport (Vehicle Registration) Regulation 2007.

**5. Routes**

<i>Type</i>	<i>Road No.</i>	<i>Road Name</i>	<i>Starting Point</i>	<i>Finishing Point</i>
19.	000.	Northern Distributor Road, Orange.	Leeds Parade, Orange.	Ophir Road, Orange.
19.	000.	Northern Distributor Road, Orange.	Ophir Road, Orange.	Icely Road, Orange.
19.	000.	Northern Distributor Road, Orange.	Icely Road, Orange.	Mitchell Highway, Orange.
19.	000.	Astill Drive, Orange.	Northern Distributor Road, Orange.	Colliers Avenue, Orange.

**ROAD TRANSPORT (GENERAL) ACT 2005**

## Class 3 Metropolitan High Capacity Bus Mass Limit Exemption Notice 2012

I, Paul Hesford, Acting Chief Executive, Roads and Maritime Services, pursuant to Clause 25 of the Road Transport (Mass, Loading and Access) Regulation 2005 ("the Regulation"), exempt from the mass limits specified in Schedule 1 to the Regulation, the vehicles specified in the Schedule to this Notice, subject to any conditions set out in the Schedule to this Notice.

PAUL HESFORD,  
Acting Chief Executive,  
Roads and Maritime Services

## SCHEDULE

## PART 1 — PRELIMINARY

**1.1 Citation**

This Notice is the Class 3 Metropolitan High Capacity Bus Mass Limit Exemption Notice 2012.

**1.2 Commencement**

This Notice takes effect on and from 16 July 2012.

**1.3 Effect**

This Notice remains in force up to and including 15 July 2017 unless it is repealed earlier.

**1.4 Repeal**

This Notice repeals and replaces the Metropolitan High Capacity Bus Mass Limit Exemption Notice 2009 that was published in the *NSW Government Gazette* No. 152 at pages 5491 to 5944 on 23 October 2009.

**1.5 Interpretation**

Unless stated in this Notice, the words and expressions used in this Notice have the same meaning as those defined in the Road Transport (General) Act 2005.

## PART 2 – APPLICATION

2.1 This Notice applies to buses operated by Sydney Buses which are either:

- (a) rigid ultra-low floor buses not longer than 14.5 metres that have a rear tandem axle group fitted with single tyres on one axle and dual tyres on the other axle; or
- (b) articulated ultra-low floor buses that have no axle groups and only three single axles, with dual tyres fitted on the centre and rear axles.

## PART 3 – MASS LIMITS

3.1 Buses that comply with clause 2.1 (a) of this Notice must not exceed the following mass limits:

- a) 6.5 tonnes on the front axle;
- b) 14.5 tonnes on the rear axle group; and
- c) 20.8 tonnes total mass.

3.2 Buses that comply with clause 2.1 (b) of this Notice must not exceed the following mass limits:

- a) 6 tonnes on the front axle;
- b) 9 tonnes on the central axle;
- c) 11.8 tonnes on the rear axle; and
- d) 26.8 tonnes total mass.

## PART 4 – OPERATING AND TRAVEL CONDITIONS

4.1 Buses to which this Notice applies may only operate on the routes set out in Appendix 1 to this Notice.

4.2 Clause 73 (1) of the Regulation does not apply to buses operating under this Notice. (A copy of this Notice is not required to be carried).

## APPENDIX 1 – METROPOLITAN HIGH CAPACITY BUS ROUTES

TABLE 1

<b>Route 10</b>
William Street, Leichhardt (special only)
Marion Street, Leichhardt (terminus)
Foster Street, Leichhardt (special only)
Lords Road, Leichhardt (special only)
Flood Street, Leichhardt (special only)
right Norton Street, Leichhardt
left Parramatta Road, Leichhardt to Broadway
Broadway, Chippendale/Ultimo
George Street, Sydney
right Park Street, Sydney
right Castlereagh Street, Sydney
left Bathurst Street, Sydney
right Elizabeth Street, Sydney
left Liverpool Street, Sydney
Oxford Street, Darlinghurst
right Flinders Street, Darlinghurst
Anzac Parade, Moore Park to Maroubra Junction

TABLE 2

<b>Route 20</b>	
<i>Southbound</i>	<i>Northbound (where differs)</i>
Campbell Street, Artarmon (terminus)	
left Reserve Road, Artarmon	
left Carlotta Street, Artarmon	
left Pacific Highway, Artarmon to North Sydney	
left Berry Street, North Sydney	
right Miller Street, North Sydney	
left Blue Street, North Sydney	
left Arthur Street, North Sydney	Miller Street, North Sydney
right Mount Street, North Sydney	Blue Street, North Sydney
right Bradfield Highway, Sydney Harbour Bridge	Pacific Highway, North Sydney
York Street, Sydney	Clarence Street, Sydney (Druitt to Bridge)
Clarence Street (Druitt Street to Harbour Bridge)	
left Druitt Street, Sydney	
Park Street, Sydney	
right Castlereagh Street, Sydney	Chalmers Street, Redfern to Sydney
left Bathurst Street, Sydney	Redfern Street, Redfern
Elizabeth Street, Sydney to Redfern	
Chalmers Street, Redfern to Sydney	

<i>Southbound</i>	<i>Northbound (where differs)</i>
Redfern Street, Redfern	
left Philip Street, Waterloo	
right Bourke Street, Waterloo	
left O’Dea Avenue, Waterloo	
right Joynton Avenue, Zetland	
right Epsom Road, Roseberry	
left Botany Road, Beaconsfield to Mascot	
King Street, Mascot	
Sutherland Street, Mascot	
Wentworth Avenue, Mascot	

TABLE 3

<b>Route 30</b>	
<i>Southbound</i>	<i>Northbound (where differs)</i>
Military Road, Spit Junction Mosman to Neutral Bay	
Falcon Street	
left Warringah Freeway	
Bradfield Highway, Harbour Bridge	
York Street, Sydney	Clarence Street, Sydney
left Druitt Street, Sydney	
right George Street, Sydney	
Broadway	
left City Road, Chippendale	
King Street, Newtown	
right Enmore Road, Enmore to Marrickville	

TABLE 4

<b>Route 40</b>	
<i>Southbound</i>	<i>Northbound (where differs)</i>
Help Street, Chatswood	
right Anderson Street, Chatswood	
left Victoria Avenue, Chatswood	
right Penshurst Street, North Willoughby	
left Mowbray Road, Willoughby	
right Willoughby Road, Willoughby to Crows Nest	
left Burlington Street, Crows Nest	
right Alexander Street, Crows Nest	
left Pacific Highway, Crows Nest to North Sydney	
left Berry Street, North Sydney	
right Miller Street, North Sydney	
left Pacific Highway, North Sydney	

<i>Southbound</i>	<i>Northbound (where differs)</i>
left Arthur Street, North Sydney	Miller Street, North Sydney
right Mount Street, North Sydney	Blue Street, North Sydney
left Bradfield Highway, Sydney Harbour Bridge	Pacific Highway, North Sydney
York Street, Sydney	Clarence Street, Sydney (Druitt to Bridge)
left Druitt Street, Sydney	
Park Street, Sydney	
right Castlereagh Street, Sydney	
left Bathurst Street, Sydney	
right Elizabeth Street, Sydney	
left Liverpool Street, Sydney	
right Oxford Street, Darlinghurst to Bondi Junction	
left Newland Street, Bondi Junction	

TABLE 5

<b>Route 50</b>	
<i>Eastbound</i>	<i>Westbound</i>
Victoria Road, Drummoyne (Lyons Road) to Glebe Island	
Anzac Bridge, Western Distributor	
Druitt Street, Sydney	
Park Street, Sydney	
right Castlereagh Street, Sydney	
left Bathurst Street, Sydney	
right Elizabeth street, Sydney	
left Cleveland Street, Surry Hills	
right Anzac Parade, Moore Park	
left Alison Road, Randwick	
right Belmore Road, Randwick	Avoca Street, Randwick
Perouse Road, Randwick	

TABLE 6

<b>Route 438</b>	
<i>Eastbound</i>	<i>Westbound (where differs)</i>
Great North Road, Abbotsford	
left Ramsay Street, Haberfield	
left Marion Street, Leichhardt	
right Norton Street, Leichhardt	
left Parramatta Road, Leichhardt	
left George Street, Ultimo	
right Bridge Street, Sydney	
left Loftus Street (terminus), Sydney	Alfred Street, Sydney



TABLE 7

<b>Route L38</b>	
<i>Eastbound</i>	<i>Westbound (where differs)</i>
Great North Road, Abbotsford (terminus)	
left Ramsay Street, Haberfield	
left Marion Street, Leichhardt	
right Norton Street, Leichhardt	
left Parramatta Road, Leichhardt	
left George Street, Ultimo	Broadway, Ultimo
right Bridge Street, Sydney	
left Loftus Street (terminus), Sydney	Alfred Street, Sydney

TABLE 8

<b>Route 443</b>	
<i>Eastbound</i>	<i>Westbound (where differs)</i>
right Murray Street, Pyrmont	
left Pirrama Road, Pyrmont	
left Harris Street, Pyrmont	
left Western Distributor, Pyrmont	
King Street, Sydney	Clarence Street, Sydney
left George Street, Sydney	Market Street, Sydney
right Bridge Street, Sydney	York Street, Sydney
left Loftus Street, Sydney	Alfred Street, Sydney

TABLE 9

<b>Route 443</b>	
<i>Eastbound</i>	<i>Westbound (where differs)</i>
right Murray Street, Pyrmont	
left Pirrama Road, Pyrmont	
left Harris Street, Pyrmont	
left Fig Street/Western Distributor into King Street, Pyrmont	
right York Street, Sydney	Market Street, Sydney
	Clarence Street, Sydney
	Druitt Street, Sydney

TABLE 10

<b>Route 470</b>	
<i>Eastbound</i>	<i>Westbound (where differs)</i>
Lilyfield Road, Lilyfield	Balmain Road, Lilyfield
right Catherine Street, Leichhardt	City West Link, Lilyfield
left Moore Street into Booth Street, Leichhardt	
left Pymont Bridge Road, Camperdown	
right Ross Street, Forest Lodge	
left St Johns Road, Forest Lodge	
right Mount Vernon Street, Glebe	
left Catherine Street, Glebe	
right Derwent Street, Glebe	
left Parramatta Road, Glebe	
left George Street, Ultimo	
right Bridge Street, Sydney	
left Loftus Street, Sydney	Alfred Street, Sydney

TABLE 11

<b>Route 504</b>	
<i>Eastbound</i>	<i>Westbound (where differs)</i>
Blackwall Point Road, Chiswick (terminus)	
left Great North Road, Abbotsford	
left Hampden Road, Wareemba	
left Lyons Road, Russell Lea	
right Victoria Road, Drummoyne	
left Victoria Road into Western Distributor and into Druiitt Street, Rozelle	
left George Street, Sydney	
right Bridge Street, Sydney	
left Loftus Street, Sydney	

TABLE 12

<b>Route 288</b>	
<i>Eastbound</i>	<i>Westbound (where differs)</i>
Cambridge Street, Epping (interchange)	
left Pembroke Street, Epping	
left Epping Road, Epping	
left Balaclava Road into University Avenue, Eastwood	
left Macquarie Drive, Macquarie Park	
right Eastern Road, Macquarie Park	
left University Avenue, Macquarie Park	

<i>Eastbound</i>	<i>Westbound (where differs)</i>
left Herring Road, Marsfield	
right Macquarie Centre	
left Herring Road, Marsfield	
left Kent Road, Marsfield	
left Lance Cove Road, North Ryde	
right Coxs Road, North Ryde	
left Blenheim Road, North Ryde	
left Pittwater Road, North Ryde	
right Epping Road, North Ryde,	
Longueville Road, Lane Cove	
Gore Hill Freeway, Lane Cove	
Harbour Bridge, Sydney	
York Street, Sydney	Druitt Street, Sydney
QVB Terminus, Sydney	Clarence Street, Sydney

TABLE 13

<b>Route 290</b>	
<i>Eastbound</i>	<i>Westbound (where differs)</i>
Cambridge Street, Epping Station	
Pembroke Street, Epping	
left Epping Road, Epping	
left Balaclava Road, Marsfield	
left University Avenue, Macquarie Park	
left Macquarie Drive, Macquarie Park	
right Eastern Road, Macquarie Park	
left University Avenue, Macquarie Park	
left Herring Road, Macquarie Park	
right Macquarie Centre, Macquarie Park	
left Herring Road, Macquarie Park	
left Epping Road, Marsfield	
Longueville Road, Lane Cove	
right Pacific Highway, Lane Cove	
left Berry Street, North Sydney	
right Miller Street, Cammeray	
left Pacific Highway, Cammeray	
left Arthur Street, North Sydney	
right Mount Street, North Sydney	Blue Street, North Sydney
Harbour Bridge, Sydney	
York Street, Sydney	Druitt Street, Sydney
QVB Terminus, Sydney	Clarence Street, Sydney

TABLE 14

<b>Route 292</b>	
<i>Eastbound</i>	<i>Westbound (where differs)</i>
Busaco Road, Marsfield	
left Talavera Road, Marsfield	
right Culloden Road, Marsfield	
right Waterloo Road, Marsfield	
left Vimiera Road, Marsfield	
left Epping Road, Marsfield	
left Balaclava Road, Marsfield	
left University Avenue, Macquarie Park	
right Eastern Road, Macquarie Park	
left University Avenue, Macquarie Park	
left Herring Road, Macquarie Park	
right Macquarie Centre, Macquarie Park	
left Herring Road, Macquarie Park	
left Waterloo Road, Macquarie Park	
left Khartoum Road, Macquarie Park	
right Fontenoy Road, Macquarie Park	
right Lane Cove Road, Macquarie Park	
left Epping Road, North Ryde	
Longueville Road, Lane Cove	
Gore Hill Freeway, Lane Cove	
Harbour Bridge, Sydney	Druitt Street, Sydney
QVB Terminus, Sydney	Clarence Street, Sydney

TABLE 15

<b>Route 297</b>	
<i>Eastbound</i>	<i>Westbound (where differs)</i>
Colvin Crescent, Denistone East (terminus)	
right Lovell Road, Denistone East	
left North Road, Denistone East	
right Tallwood Avenue, Denistone East	
left Bridge Road, Denistone East	
right Herring Road, Denistone East	
right Kent Road, Denistone East	
left Lane Cove Road, North Ryde	
right Coxs Road, North Ryde	
left Blenheim Road, North Ryde	
left Pittwater Road, North Ryde	

<i>Eastbound</i>	<i>Westbound (where differs)</i>
right Epping Road, North Ryde	
Lane Cove Tunnel, Lane Cove	
Gore Hill Freeway, Lane Cove	
Harbour Bridge, Sydney	
York Street, Sydney	Druitt Street, Sydney
QVB Terminus, Sydney	Clarence Street, Sydney

TABLE 16

<b>Route 500</b>	
<i>Eastbound</i>	<i>Westbound (where differs)</i>
Shopping Centre, Ryde	
Blaxland Road, Ryde	
left Victoria Road, Ryde	
Anzac Bridge, Drummoyne	
Druitt Street, Sydney	Druitt Street to Western Distributor, Sydney
left George Street, Sydney	
right Bridge Street, Sydney	
left Loftus Street, Sydney	Alfred Street, Sydney

TABLE 17

<b>Route 501</b>	
<i>Eastbound</i>	<i>Westbound (where differs)</i>
West Ryde Terminus	
right West Parade, West Ryde	
right Ryedale Road, West Ryde	
left Anzac Avenue, West Ryde	
right Orchard Street, West Ryde	
right Hermitage Road, West Ryde	
left Parkes Street, West Ryde	
right Blaxland Road, Ryde	
proceed across Devlin Street, Ryde	
left Victoria Road, Ryde	
onto Gladesville Bridge, Gladesville	
onto Iron Cove Bridge, Rozelle	
left Anzac Bridge, Drummoyne	
Right Bank Street, Pyrmont	
right Miller Street, Pyrmont	Wattle Street, Ultimo
right Harris Street, Pyrmont	Thomas Street, Ultimo
left George Street, Ultimo	Banks Street, Ultimo
trip terminating Town Hall	Clarence Street, Sydney

<i>Eastbound</i>	<i>Westbound (where differs)</i>
left Druitt Street, Sydney	Market Street, Sydney
right Clarence Street, Sydney	York Street, Sydney
trips continuing to Circular Quay	
right Bridge Street, Sydney	
left Loftus Street, Sydney	Alfred Street, Sydney

TABLE 18

<b>Route 506</b>	
<i>Eastbound</i>	<i>Westbound (where differs)</i>
Macquarie University Terminus, Macquarie Park	
Macquarie Drive, Macquarie Park	
right Eastern Road, North Ryde	
left University Road, North Ryde	
left Herring Road, North Ryde	
Macquarie Centre Slip Road,	
left Herring Road, North Ryde	
left Waterloo Road, North Ryde	
left Khartoum Road, North Ryde	
right Talavera Road, North Ryde	
right Lane Cove Road, North Ryde	
left Coxs Road, East Ryde	
right Badajoz Road, East Ryde	
left Twin Road, East Ryde	
left sager Place, East Ryde	
left Elliot Avenue, East Ryde	
right Moncrieff Drive, East Ryde	
left Badajoz Road, East Ryde	
right Quarry Road, East Ryde	
left Pidding Road, East Ryde	
left Higginbotham Road, Gladesville	
right Park Road, Gladesville	
left Ryde Road, Gladesville	
left Gladesville Road, Hunters Hill	
into Burns Bay Road, Hunters Hill	
into Victoria Road, Hunters Hill	
Gladesville Bridge, Drummoyne	
Iron Cove Bridge, Drummoyne	
Anzac Bridge, Drummoyne	
into Druitt Street, White Bay	

<i>Eastbound</i>	<i>Westbound (where differs)</i>
left George Street, Sydney	
right Bridge Street, Sydney	
left Loftus Street, Sydney	Alfred Street, Sydney

TABLE 19

<b>Route 520</b>	
<i>Eastbound</i>	<i>Westbound (where differs)</i>
Parramatta Station Interchange, Parramatta	
via Argyle Street, Parramatta	
left Station Street, Parramatta	
into Smith Street, Parramatta	
into Wilde Street, Parramatta	
right Victoria Road, Parramatta	
left West Parade, Parramatta, Rydalmere, Flemington, West Ryde	
right West Ryde Station Interchange, West Ryde	
right West Parade, West Ryde	Anzac Avenue, West Ryde
right Ryedale Road, West Ryde	Herbert Street, West Ryde
left Victoria Road, West Ryde	Hermitage Road, West Ryde
left Bowden Street, West Ryde	
right Parkes Street, Ryde	
left Slip Road behind Civic Centre, Ryde	
right Blaxland Road, Ryde	Devlin Street, Ryde
left Victoria Road, Ryde	
into Gladesville Bridge, Gladesville	
into Iron Cove Bridge, Rozelle	
left Anzac Bridge, White Bay	Western Distributor, Sydney
into Druitt Street, Sydney	
left George Street, Sydney	
right Bridge Street, Sydney	
end Bridge & Loftus Streets, Sydney	Alfred Street, Sydney

TABLE 20

<b>Route M52</b>	
<i>Eastbound</i>	<i>Westbound (where differs)</i>
Parramatta Station Interchange, Parramatta	
into Argyle Street, Parramatta	
left Station Street, Parramatta	
into Smith Street, Parramatta	
into Wilde Street, Parramatta	
right Victoria Road, Parramatta	

<i>Eastbound</i>	<i>Westbound (where differs)</i>
left Bowden Street, West Ryde	
right Parkes Street, Ryde	
left Slip Road behind Civic Centre, Ryde	
right Blaxland Road, Ryde	Devlin Street, Ryde
left Victoria Road, Ryde	
into Gladesville Bridge, Gladesville	
into Iron Cove Bridge, Rozelle	
left Anzac Bridge, White Bay	Western Distributor, Sydney
into Druitt Street, Sydney	
left George Street, Sydney	
right Bridge Street, Sydney	
end Bridge & Loftus Streets, Sydney	Alfred Street, Sydney

TABLE 21

<b>Route 546</b>	
<i>Northbound</i>	<i>Southbound (where differs)</i>
Parramatta Interchange, Parramatta	
left Station Street, Parramatta	Argyle Street, Parramatta
becomes Smith Street, Parramatta	
left Macquarie Street, Parramatta	George Street, Parramatta
right Church Street, Parramatta	
right Grose Street, Parramatta	
left Brickfield Street, Parramatta	
right Isabella Street, North Parramatta	
left Webb Street, North Parramatta	
right Belmore Street, North Parramatta	
becomes Bettington Road, Oatlands	
becomes Stratham Avenue, North Rocks	
right North Rocks Road, North Rocks	
right North Rocks Road (at Westfields Shops), North Rocks	
right New North Rocks Road, North Rocks	
left McDonald Street, North Rocks	
right Paragon Drive, North Rocks	
left Poinsettia Avenue, North Rocks	
left Balaka Drive, Carlingford	
right Farnell Avenue, Carlingford	
right Lindisfarne Crescent, Carlingford	
right Parkland Road, Carlingford	
right Jenkins Road, Carlingford	
left Pennant Hills Road, Carlingford	



<i>Northbound</i>	<i>Southbound (where differs)</i>
right Carlingford Road, Carlingford	
left Rembrandt Street, Carlingford	
right Dunrossil Avenue, Carlingford	
left Pennant Parade, Carlingford	
right Ray Road, Epping	
becomes Rawson Street, Epping	
left Bridge Street, Epping	
left Beecroft Road, Epping	
end Epping Station	

TABLE 22

<b>Route 549</b>	
<i>Northbound</i>	<i>Southbound (where differs)</i>
Parramatta Interchange, Parramatta	
left Station Street, Parramatta	Argyle Street, Parramatta
into Smith Street, Parramatta	
left Macquarie Street, Parramatta	George Street, Parramatta
right Church Street, Parramatta	Market Street, Parramatta
left Victoria Road, Ryde	Marist Place, Parramatta
right O'Connell Street, Parramatta	
right Barney Street, Parramatta	
left Church Street, North Parramatta	
right North Rocks Road, North Rocks	
right Pennant Parade, Carlingford	
left Ray Road, Epping	
into Rawson Street, Epping	
left Bridge Street, Epping	Carlingford Road, Epping
left Beecroft Road, Epping	
end Epping Station, Epping	

TABLE 23

<b>Route 510</b>	
<i>Eastbound</i>	<i>Westbound (where differs)</i>
right Buffalo Road, Ryde	
left Cressy Road, Ryde	
left Victoria Road, Gladesville	
into Anzac Bridge, Drummoyne	
into Bathurst Street, Sydney	
left George Street, Sydney	Druitt Street into Western Distributor, Sydney
right Bridge Street, Sydney	
left Loftus Street, Sydney	Alfred Street, Sydney

TABLE 24

<b>Route 513</b>	
<i>Eastbound</i>	<i>Westbound (where differs)</i>
Rembrandt Street, Carlingford	
left Dunrossil Avenue, Carlingford	
left Pennant Hills Road, Carlingford	
left Coleman Avenue, Carlingford	
right Marshall Road, Dundas	
left Evans Road, Dundas	
right Alexander Street, Dundas	
left Yates Avenue, Dundas	
right King Street, Dundas	
right Stewart Street, Dundas	
left Kissing Point Road, Dundas	
left Victoria Road, West Ryde	
left West Parade, West Ryde	
right West Ryde Interchange, West Ryde	
right West Parade, West Ryde	
right Marlow Street Overpass, West Ryde	
right Ryedale Road, West Ryde	
left Victoria Road, West Ryde	Anzac Avenue, Meadowbank
right Bowden Street, Meadowbank	Herbert Street, Meadowbank
to Meadowbank Wharf	Hermitage Road, Meadowbank

TABLE 25

<b>Route 545</b>	
<i>Westbound</i>	<i>(where differs)</i>
Chatswood Station, Chatswood	
into Victoria Avenue, Chatswood	
right Pacific Highway, Chatswood	
left Fullers Road, Chatswood	Help Street, Chatswood
into Millwood Avenue, Chatswood	Railway Street, Chatswood
into Delhi Road, Chatswood	
right Epping Road, Macquarie Park	
into Lane Cove Road, Macquarie Park	
left Fontenoy Road, Macquarie Park	
left Khartoum Road, Macquarie Park	
right Waterloo Road, Macquarie Park	
right Herring Road, Macquarie Park	
right Macquarie Centre Slip Road, Macquarie Park	
left Herring Road, Macquarie Park	

<i>Westbound</i>	<i>(where differs)</i>
right University Avenue, Macquarie Park	Eastern Road, Macquarie Park
left Balaclava Road, Macquarie Park	University Drive, Macquarie Park
left Blaxland Road, Eastwood	
right May Street, Eastwood	
into East Parade, Eastwood	
right Rutledge Street, Eastwood	
right West Parade Slip Road, Eastwood	
left West Parade, Eastwood	
right Eastwood Station Terminus	
into Hillview Road, Eastwood	
left Terry Street, Eastwood	
left Marsden Road, Eastwood	
right Stewart Street, Dundas	
right King Street, Dundas	
left Yates Avenue, Dundas	
right Alexander Street, Dundas	
left Evans Road, Dundas	
right Shortland Street, Telopea	
left Sturt Street, Telopea	
right Kissing Point Road, Telopea	
into Pennant Street, Parramatta	
right Victoria Road, Parramatta	
left Church Street, Parramatta	
left George Street, Parramatta	
right Smith Street, Parramatta	
into Station Street, Parramatta	
right Argyle Street, Parramatta	Macquarie Street, Parramatta
Parramatta Station Interchange	

TABLE 26

<b>Route M54</b>	
<i>Northbound</i>	<i>Southbound (where differs)</i>
Parramatta Interchange, Parramatta	
into Argyle Street, Parramatta	
left Station Street, Parramatta	
into Smith Street, Parramatta	
left Macquarie Street, Parramatta	
right Church Street, Parramatta	
right Pennant Hills Road, Carlingford	
right Carlingford Road, Carlingford	Rawson Street, Carlingford

<i>Northbound</i>	<i>Southbound (where differs)</i>
right Pennant Parade, Epping	Bridge Street, Epping
left Willoughby Street, Epping	Kent Street, Epping
right Ryde Road, Epping	
left Boronia Avenue, Epping	
left Midson Road, Epping	
right Carlingford Road, Epping	
right Beecroft Road, Epping	
into Epping Road, Macquarie Park	
left Balaclava Road, Macquarie Park	
left University Avenue, North Ryde	
left Macquarie Drive, Macquarie Park	
right Eastern Road, Macquarie Park	
left University Avenue, Macquarie Park	
left Herring Road, Macquarie Park	
right Macquarie Centre Slip Road, Macquarie Park	
left Herring Road, Macquarie Park	
left Waterloo Road, Macquarie Park	
Macquarie Park Station, Macquarie Park	

TABLE 27

<b>Route 372</b>	
<i>Northbound</i>	<i>Southbound (where differs)</i>
Arden Street, Coogee (Terminus)	
right Havelock Avenue, Coogee	
left Carr Street, Coogee	
right Dudley Street, Coogee	
left St Paul's Street, Randwick	
right Perouse Road The Spot, Randwick	
left Cuthill Street, Randwick	
right Avoca Street, Randwick	
left Belmore Road Randwick Junction, Randwick	
into Cook Street, Randwick	
left Cowper Street, Randwick	
right Alison Road, Randwick, Kensington	
right Anzac Parade, Moore Park	
left Cleveland Street, Redfern/Surry Hills	
left Chalmers Street, Strawberry Hills	Elizabeth Street, Surry Hills, Redfern
left Eddy Avenue, Central	
left Pitt Street, Central	
left Lee Street to last stop, Central	

TABLE 28

<b>Route 373</b>	
<i>Northbound</i>	<i>Southbound (where differs)</i>
Arden Street, Coogee (Terminus)	
right Havelock Avenue, Coogee	
left Carr Street, Coogee	
right Dudley Street, Coogee	
left St Paul's Street, Randwick	
right Perouse Road The Spot, Randwick	
left Cuthill Street, Randwick	
right Avoca Street, Randwick	
left Belmore Road Randwick Junction, Randwick	
into Cook Street, Randwick	
left Cowper Street, Randwick	
right Alison Road, Randwick/Kensington	
right Bus Roadway, Kensington	
right Flinders Street, Surry Hills	
left Oxford Street, Taylors Square, Surry Hills	
into Liverpool Street, Surry Hills	
right Elizabeth Street, Sydney	
into Phillip Street, Sydney	Bridge Street, Sydney
	Young Street, Sydney
	Alfred Street, Sydney

TABLE 29

<b>Route X73</b>	
<i>Northbound</i>	<i>Southbound (where differs)</i>
Arden Street, Coogee (Terminus)	
right Havelock Avenue, Coogee	
left Carr Street, Coogee	
right Dudley Street, Coogee	
left St Paul's Street, Randwick	
right Perouse Road The Spot, Randwick	
left Cuthill Street, Randwick	Oxford Street, Surry Hills
right Avoca Street, Randwick	Flinders Street, Surry Hills
left Belmore Road Randwick Junction, Randwick	Bus Roadway at Moore Park Road, Randwick
left Alison Road, Randwick/Kensington	
right Anzac Parade, Randwick	
onto The Eastern Distributor, Moore Park	
left Cahill-Expressway, Sydney	

<i>Northbound</i>	<i>Southbound (where differs)</i>
left Shakespeare Place, Sydney	
into Bent Street, Sydney	
left Phillip Street, Sydney	Pitt Street, Sydney
into Elizabeth Street, Sydney	Hunter Street, Sydney

TABLE 30

<b>Route 376</b>	
<i>Northbound</i>	<i>Southbound (where differs)</i>
Marine Parade, Maroubra (Terminus)	
left Torrington Road, Maroubra	
right Malabar Road, Maroubra	
right Arden Street, Maroubra	
left Oberon Street, Coogee	
right Canberra Street, Coogee	
left Perouse Road, Coogee	
left Cuthill Street, Randwick	
right Avoca Street, Randwick	
left Belmore Road, Randwick	
into Cook Street, Randwick	
left Cowper Street, Randwick	
right Alison Road, Randwick	Flinders Street, Surry Hills
right Bus Roadway, Randwick	Albion Street, Surry Hills
left Moore Park Road, Surry Hills	Eddy Avenue, Central
into Fitzroy Street, Surry Hills	Hay Street, Haymarket
into Foveaux Street, Surry Hills	Pitt Street, Haymarket
right Elizabeth Street, Surry Hills	Bridge Street, Sydney
into Phillip Street, Sydney	Young Street, Sydney
to Circular Quay, Sydney	Alfred Street, Sydney

TABLE 31

<b>Route 377</b>	
<i>Northbound</i>	<i>Southbound (where differs)</i>
Marine Parade, Maroubra (Terminus)	
left Torrington Road, Maroubra	
right Malabar Road, Maroubra	
right Arden Street, Maroubra	
left Oberon Street, Coogee	
right Canberra Street, Coogee	
left Perouse Road, Coogee	
left Cuthill Street, Randwick	

<i>Northbound</i>	<i>Southbound (where differs)</i>
right Avoca Street, Randwick	
left Belmore Road, Randwick	
into Cook Street, Randwick	
left Cowper Street, Randwick	
right Alison Road, Randwick	Eddy Avenue, Central
right Bus Roadway, Randwick	Albion Street, Surry Hills
left Moore Park Road, Surry Hills	Flinders Street, Surry Hills
into Fitzroy Street, Surry Hills	Pitt Street, Haymarket
into Foveaux Street, Surry Hills	Pitt Street, Haymarket
right Elizabeth Street, Surry Hills	Bridge Street, Sydney
into Phillip Street, Sydney	Young Street, Sydney
to Circular Quay, Sydney	Alfred Street, Sydney

TABLE 32

<b>Route X77</b>	
<i>Northbound</i>	<i>Southbound (where differs)</i>
Marine Parade, Maroubra (Terminus)	Depart Circular Quay, Alfred Street, Sydney CBD
left Torrington Road, Maroubra	Young Street, Sydney CBD
right Malabar Road, Maroubra	Bridge Street, Sydney CBD
right Arden Street, Maroubra	Phillip Street, Sydney CBD
left Oberon Street, Coogee	Depart Spring Street, Sydney (Terminus)
right Canberra Street, Coogee	Pitt Street, Sydney CBD
left Perouse Road, Coogee	Hunter Street, Sydney CBD
left Cuthill Street, Randwick	
right Avoca Street, Randwick	
left Belmore Road, Randwick	
left Alison Road, Randwick	
right Anzac Parade, Randwick	
onto Eastern Distributor, Moore Park	Flinders Street, Surry Hills
left Cahill Expressway, Sydney	Oxford Street, Surry Hills
left Shakespeare Place, Sydney	
into Bent Street, Sydney	
left Phillip Street, Sydney	
left Elizabeth Street, Sydney	
Into Liverpool Street, Sydney	

TABLE 33

<b>Route 333</b>	
<i>Northbound</i>	<i>Southbound (where differs)</i>
Depart Military Road, Dover Heights	
into Peel Street, Dover Heights	
left Lancaster Road, Dover Heights	
right Military Road, Dover Heights	
right Campbell Parade, North Bondi (Terminus)	
into Bondi Road, North Bondi	
into Bondi Junction Interchange	
left Oxford Street, Bondi Junction, Woollahra, Paddington, Darlinghurst	
right Elizabeth Street, Sydney	Liverpool Street, Darlinghurst
into Phillip Street, Sydney	
left Bridge Street, Sydney	
right Young Street, Sydney	
Circular Quay, Sydney (Terminus)	Alfred Street, Sydney
Depart Campbell Parade, North Bondi (Terminus)	
into Bondi Road, North Bondi	
left Oxford Street, Bondi Junction	
right Grosvenor Street, Bondi Junction	
left Grafton Street, Bondi Junction	
left Newland Street, Bondi Junction	
right Oxford Street, Bondi Junction, Woollahra, Paddington, Darlinghurst	
into Liverpool Street, Darlinghurst	
right Elizabeth Street, Sydney	
into Phillip Street, Sydney	
left Bridge Street, Sydney	
right Young Street, Sydney	
Circular Quay, Sydney (Terminus)	Alfred Street, Sydney

TABLE 34

<b>Route 394</b>	
<i>Northbound</i>	<i>Southbound (where differs)</i>
Anzac Parade, La Perouse	
right Anzac Parade, Phillip Bay, Little Bay, Chifley, Matraville, Maroubra, Kingsford, Kensington, Moore Park	
into Flinders Street, Surry Hills	
left Oxford Street, Darlinghurst	
into Liverpool Street, Surry Hills	
right Elizabeth Street, Sydney	



<i>Northbound</i>	<i>Southbound (where differs)</i>
into Phillip Street, Sydney	
left Bridge Street, Sydney	
right Young Street, Sydney	Alfred Street, Sydney

TABLE 35

<b>Route L94</b>	
<i>Northbound</i>	<i>Southbound (where differs)</i>
La Perouse Terminus, La Perouse	
right Anzac Parade, Phillip Bay, Little Bay, Chifley, Matraville, Maroubra, Kingsford, Kensington, Moore Park	
into Flinders Street, Moore Park	
left Oxford Street, Darlinghurst	
into Liverpool Street, Surry Hills	
right Elizabeth Street, Sydney	
into Phillip Street, Sydney	
left Bridge Street, Sydney	
right Young Street, Sydney	Alfred Street, Sydney
Circular Quay Terminus, Sydney	

TABLE 36

<b>Route X94</b>	
<i>Northbound</i>	<i>Southbound (where differs)</i>
La Perouse Terminus, La Perouse	
right Anzac Parade, Phillip Bay, Little Bay, Chifley, Matraville, Maroubra, Kingsford, Kensington, Moore Park	
into Eastern Distributor (Lane 2), Moore Park	
Left Cahill Expressway, Sydney	Flinders Street, Surry Hills
left Shakespeare Place, Sydney	Oxford Street, Darlinghurst
into Bent Street, Sydney	
left Phillip Street, Sydney	Alfred Street, Sydney
left Elizabeth Street, Sydney	Young Street,, Sydney (lay-up area)
Into Liverpool Street, Sydney	

TABLE 37

<b>Route 396</b>	
<i>Northbound</i>	<i>Southbound (where differs)</i>
Marine Parade, Maroubra	
left Maroubra Road, Maroubra	
right Anzac Parade, Maroubra, Kingsford, Kensington, Moore Park	
into Flinders Street, Surry Hills	
left Oxford Street, Darlinghurst	

<i>Northbound</i>	<i>Southbound (where differs)</i>
into Liverpool Street, Surry Hills	
right Elizabeth Street, Sydney	
into Phillip Street, Sydney	
left Bridge Street, Sydney	Alfred Street, Sydney
right Young Street, Sydney (lay-up area)	

TABLE 38

<b>Route X96</b>	
<i>Northbound</i>	<i>Southbound (where differs)</i>
Maroubra Beach Terminus, Marine Parade, Maroubra Beach	
left Maroubra Road, Maroubra	
right Anzac Parade, Maroubra Junction, Kingsford, Kensington, Moore Park	Flinders Street, Darlinghurst
into Eastern Distributor (Lane 2), Moore Park	Oxford Street, Darlinghurst
Left Cahill Expressway, Sydney	
left Shakespeare Place, Sydney	
into Bent Street, Sydney	
left Phillip Street, Sydney	
Left Elizabeth Street, Sydney	
Into Liverpool Street, Sydney	

TABLE 39

<b>Route 891</b>	
<i>Northbound</i>	<i>Southbound (where differs)</i>
High Street, Kensington	
right Anzac Parade, Kensington	
left Fitzroy Street, Surry Hills	
into Foveaux Street, Surry Hills	Elizabeth Street, Surry Hills
into Eddy Avenue, Central	Albion Street, Surry Hills

TABLE 40

<b>Route 892</b>	
<i>Northbound</i>	<i>Southbound (where differs)</i>
UNSW, Anzac Parade, Kensington	Young Street, Sydney (lay-up area)
left Moore Park Road, Moore Park	Alfred Street, Sydney
into Fitzroy Street, Moore Park	
into Foveaux Street, Surry Hills	
right Elizabeth Street, Surry Hills	Hay Street, Sydney

<i>Northbound</i>	<i>Southbound (where differs)</i>
into Phillip Street, Sydney	Pitt Street, Sydney
	Eddy Avenue, Central
	Albion Street, Surry Hills
	Anzac Parade, Moore Park
	High Street, Kensington

TABLE 41

<b>Route 895</b>	
<i>Northbound</i>	<i>Southbound (where differs)</i>
UNSW, Anzac Parade, Kensington	
left Moore Park Road, Moore Park	
into Fitzroy Street, Moore Park	Albion Street, Surry Hills
into Foveaux Street, Surry Hills	High Street, Kensington
right Elizabeth Street, Surry Hills	
left Eddy Avenue (to terminus), Central	

**ROADS ACT 1993**

## Order

Partial Repeal of an Order declaring as Public Reserve  
land at Dubbo in the Dubbo City Council area

Roads and Maritime Services, by its delegate, by this order, repeals the order published in Government Gazette No 144 dated 6 November 1970 Folio 4395, which declared certain land at Dubbo to be Public Reserve and placed the land under the care, control and management of Dubbo City Council, but only in so far as that order pertains to the land described in the schedule below.

T D Craig  
Manager, Compulsory Acquisition & Road Dedication  
Roads and Maritime Services

---

SCHEDULE

ALL that piece or parcel of land situated in the Dubbo City Council area, Parish of Dubbo and County of Lincoln, shown as Lot 1 Deposited Plan 238053.

(RMS Papers: SF2012/17717; RO SF2012/10173)

---

## Department of Trade and Investment, Regional Infrastructure and Services

### COAL MINE HEALTH AND SAFETY ACT 2002

#### Instrument of Appointment

I, BRAD MULLARD, Executive Director, Mineral Resources, Department of Trade and Investment, Regional Infrastructure and Services, pursuant to section 145 (1) (b) of the Coal Mine Health and Safety Act 2002, hereby appoint Timothy Myles GALLAGHER as an Inspector.

Dated this 10th day of July 2012.

BRAD MULLARD,  
Executive Director, Mineral Resources,  
Department of Trade and Investment, Regional  
Infrastructure and Services  
(under subdelegation from Director-General  
of authority delegated by  
Minister for Resources and Energy)

### MINE HEALTH AND SAFETY ACT 2004

#### Instrument of Appointment

I, BRAD MULLARD, Executive Director, Mineral Resources, Department of Trade and Investment, Regional Infrastructure and Services, pursuant to section 127 (1) (b) of the Mine Health and Safety Act 2004, hereby appoint Timothy Myles Gallagher as an Inspector.

Dated this 10th day of July 2012.

BRAD MULLARD,  
Executive Director, Mineral Resources,  
Department of Trade and Investment, Regional  
Infrastructure and Services  
(under subdelegation from Director-General  
of authority delegated by  
Minister for Resources and Energy)

### MINERAL RESOURCES

NOTICE is given that the following applications have been received:

#### EXPLORATION LICENCE APPLICATIONS

(T12-1164)

No. 4614, PMR3 PTY LTD (ACN 157 845 620), area of 10 units, for Group 1, dated 5 July 2012. (Broken Hill Mining Division).

(T12-1165)

No. 4615, PMR3 PTY LTD (ACN 157 845 620), area of 39 units, for Group 1, dated 6 July 2012. (Broken Hill Mining Division).

#### MINING LEASE APPLICATION

(T12-1147)

No. 428, JESASU PTY LTD (ACN 001 654 682), area of about 106.5 hectares, to mine for corundum, sapphire and zircon, dated 13 June 2012. (Inverell Mining Division).

CHRIS HARTCHER, M.P.,  
Minister for Resources and Energy

NOTICE is given that the following applications have been granted:

#### EXPLORATION LICENCE APPLICATIONS

(T11-0263)

No. 4355, now Exploration Licence No. 7955, HERON RESOURCES LIMITED (ACN 068 263 098), County of Canbelego, Map Sheet (8234, 8235, 8334, 8335), area of 89 units, for Group 1, dated 2 July 2012, for a term until 2 July 2014.

(T11-0371)

No. 4447, now Exploration Licence No. 7944, DRILLTEST (AUSTRALIA) PTY LTD (ACN 112 156 055), County of Yancowinna, Map Sheet (7233), area of 50 units, for Group 1, dated 7 June 2012, for a term until 7 June 2014.

(T12-1040)

No. 4496, now Exploration Licence No. 7956, GARRY NOBLE, County of Murchison, Map Sheet (9037, 9038), area of 14 units, for Group 1, dated 29 June 2012, for a term until 29 June 2014.

CHRIS HARTCHER, M.P.,  
Minister for Resources and Energy

NOTICE is given that the following applications for renewal have been received:

(07-6654)

Exploration Licence No. 5337, NEWCASTLE COAL COMPANY PTY LTD (ACN 074 900 208), area of 2379 hectares. Application for renewal received 6 July 2012.

(08-4430)

Exploration Licence No. 5497, DONALDSON COAL PTY LTD (ACN 073 088 945), area of 4690 hectares. Application for renewal received 6 July 2012.

(08-4767)

Exploration Licence No. 5964, GOLDEN CROSS OPERATIONS PTY. LTD. (ACN 050 212 827), area of 38 units. Application for renewal received 10 July 2012.

(T03-0844)

Exploration Licence No. 6269, AUSTRALIA ORIENTAL MINERALS NL (ACN 010 126 708), area of 9 units. Application for renewal received 5 July 2012.

(12-3493)

Exploration Licence No. 6445, BIG ISLAND MINING PTY LTD (ACN 112 787 470), area of 37 units. Application for renewal received 10 July 2012.

(T07-0540)

Exploration Licence No. 7173, ICARUS MINES PTY LTD (ACN 140 149 515), area of 90 units. Application for renewal received 9 July 2012.

(11-3603)

Exploration Licence No. 7798, CUMNOCK NO.1 COLLIERY PTY LIMITED (ACN 051 932 122) AND ICRA CUMNOCK PTY LTD (ACN 129 006 819), area of 172.6 hectares. Application for renewal received 6 July 2012.

(11-3604)

Exploration Licence No. 7799, XSTRATA NEWPAC PTY LIMITED (ACN 115 852 438), area of 2 hectares. Application for renewal received 5 July 2012.

CHRIS HARTCHER, M.P.,  
Minister for Resources and Energy

### RENEWAL OF CERTAIN AUTHORITIES

NOTICE is given that the following authorities have been renewed:

(T01-0106)

Exploration Licence No. 5918, DRONVISA PTY LIMITED (ACN 002 070 680), County of Phillip, Map Sheet (8833), area of 3 units, for a further term until 22 January 2013. Renewal effective on and from 2 July 2012.

(06-4191)

Exploration Licence No. 6783, RAPTOR MINERALS LIMITED (ACN 101 168 343), County of Cowper, Map Sheet (8036, 8136), area of 47 units, for a further term until 22 May 2013. Renewal effective on and from 4 May 2012.

(07-0315)

Exploration Licence No. 6948, FORGE MINERALS PTY LTD (ACN 121 258 713), County of Durham, Map Sheet (9033, 9133), area of 8 units, for a further term until 27 November 2013. Renewal effective on and from 19 June 2012.

(T09-0145)

Exploration Licence No. 7413, CENTRAL WEST GOLD NL (ACN 003 078 591), County of Clive, Map Sheet (9239), area of 17 units, for a further term until 23 October 2013. Renewal effective on and from 19 June 2012.

(10-7851)

Mining Purposes Lease No. 1400 (Act 1906), LAKECOAL PTY LTD (ACN 094 084 787) AND FASSI COAL PTY LTD (ACN 147 642 386), Parish of Wallarah, County of Northumberland, Map Sheet (9231-4-S), area of 3.061 hectares, for a further term until 6 November, 2031. Renewal effective on and from 20 June 2012.

CHRIS HARTCHER, M.P.,  
Minister for Resources and Energy

### WITHDRAWAL OF APPLICATIONS FOR RENEWAL

NOTICE is given that the applications for renewal in respect of the following authorities have been withdrawn:

(07-0210)

Exploration Licence No. 6941, JOHN SLADE, County of Argyle, Map Sheet (8828), area of 4 units. The authority ceased to have effect on 5 July 2012.

(T99-0746)

Mining Lease No. 883 (Act 1973), LAURENCE MARTIN ALPEN, Parish of Elliott, County of Nicholson, Map Sheet (8030-3-S), area of 249.6 hectares. The authority ceased to have effect on 3 July 2012.

CHRIS HARTCHER, M.P.,  
Minister for Resources and Energy

### PART CANCELLATION

NOTICE is given that the following authority has been cancelled in part:

(10-5961)

Exploration Licence No. 6003, BIG ISLAND MINING PTY LTD (ACN 112 787 470).

Description of area cancelled:

An area of 317 hectares has been cancelled. For further information contact Titles Branch.

Part cancellation took effect on 21 May 2012.

The authority now embraces an area of 29 units.

CHRIS HARTCHER, M.P.,  
Minister for Resources and Energy

### TRANSFER

(T03-0893)

Exploration Licence No. 6309, formerly held by AUGUR RESOURCES LTD (ACN 106 879 690) has been transferred to MERIDIEN RESOURCES LTD (ACN 131 758 177) AND AUGUR RESOURCES LTD (ACN 106 879 690). The transfer was registered on 7 December 2011.

CHRIS HARTCHER, M.P.,  
Minister for Resources and Energy

### EXPIRY

(T00-0614)

Mining Lease No. 947 (Act 1973), TREVOR MAXWELL LOCKWOOD, Parish of Flagstone, County of Gough; and Parish of Flagstone, County of Gough. This title expired on 7 July 2012.

CHRIS HARTCHER, M.P.,  
Minister for Resources and Energy

## PRIMARY INDUSTRIES

### ANIMAL DISEASES (EMERGENCY OUTBREAKS) ACT 1991

#### Section 29 Notice

Extension of Importation Order – Abalone (No. 7)

I, THERESE MARGARET WRIGHT, Deputy Chief Veterinary Officer, with the powers the Minister has delegated to me pursuant to section 67 of the Animal Diseases (Emergency Outbreaks) Act 1991 ('the Act') and pursuant to sections 28 and 29 of the Act extend the operation of the importation order titled "Importation Order – Abalone (No 7)" dated 15 June 2012 and published in the NSW Government Gazette No. 62 on 18 June 2012 at pages 2475 – 2477 for a further period of 30 days from the date this notice is published in the Gazette.

Dated this the 11th day of July 2012.

THERESE MARGARET WRIGHT,  
Deputy Chief Veterinary Officer

### NOXIOUS WEEDS ADVISORY COMMITTEE

#### Appointment of Members

I, KATRINA ANN HODGKINSON, M.P., Minister for Primary Industries appoint the person specified in Schedule 2 as a member of the Noxious Weeds Advisory Committee, for a period of two years commencing from the date of this appointment.

#### SCHEDULE 2

#### New Appointments

GRAHAME WILSON

Dated this 11th day of June 2012.

KATRINA ANN HODGKINSON, M.P.,  
Minister for Primary Industries

### PLANT DISEASES ACT 1924

#### Appointment of Inspectors

I, ANDREW COLIN SANGER, Director, Agricultural Compliance, with the delegated authority of the Director General of the Department of Trade and Investment, Regional Infrastructure and Services, pursuant to section 28C of the Plant Diseases Act 1924 ("the Act") and pursuant to section 11 of the Act, hereby appoint the persons named in the Schedule below, as inspectors for the purposes of the Act

#### SCHEDULE

Hank BOWER  
Christo HASELDEN  
David James KELLY

Jai SHICK

Kenneth James SIMPSON

Wesley John YOUNG

Dated this 10th day of July 2012.

A. C. SANGER,  
Director, Agricultural Compliance,  
Department of Primary Industries  
an office within the Department of Trade and  
Investment, Regional Infrastructure and Services)

### POULTRY MEAT INDUSTRY ACT 1986

#### Poultry Meat Industry Advisory Group

I, KATRINA ANN HODGKINSON, M.P., Minister for Primary Industries, pursuant to section 6A (3) (c) of the Poultry Meat Industry Act 1986 appoint the persons listed in the Schedule as grower members of the Poultry Meat Industry Advisory Group from the date of this appointment until 30 April 2013.

#### SCHEDULE

Brian McKELVEY

Andrew STEVENSON

Joseph VELLA

Dated this 11th day of June 2012.

KATRINA ANN HODGKINSON, M.P.,  
Minister for Primary Industries

### STOCK DISEASES ACT 1923

#### Appointment of Inspector

#### Notification No. 540

I, ANDREW COLIN SANGER, Director, Agricultural Compliance, with the delegated authority of the Director General of the Department of Trade and Investment, Regional Infrastructure and Services, pursuant to section 22C of the Stock Diseases Act 1923 ("the Act") and pursuant to section 6 (1) of the Act, hereby appoint Samuel David PRICE, as an inspector for the purposes of the Act.

Dated this 11th day of July 2012.

A. C. SANGER,  
Director, Agricultural Compliance,  
Department of Primary Industries  
(an office within the Department of Trade and  
Investment, Regional Infrastructure and Services)

---

**LANDS**

**DUBBO CROWN LANDS OFFICE**  
**45 Wingewarra Street (PO Box 1840), Dubbo NSW 2830**  
**Phone: (02) 6883 3300 Fax: (02) 6884 2067**

**ROADS ACT 1993****ORDER**

Transfer of a Crown Road to a Council

IN pursuance of the provisions of section 151, Roads Act 1993, the Crown road specified in Schedule 1 is transferred to the Roads Authority specified in Schedule 2 hereunder, as from the date of publication of this notice and as from that date the road specified in Schedule 1 ceases to be a Crown road.

ANDREW STONER, M.P.,  
Minister for Regional Infrastructure and Services

---

**SCHEDULE 1**

Crown public road south of Lot 21, DP 754187, Parish of Bullarora, County of Leichhardt.

---

**SCHEDULE 2**

Road Authority: Coonamble Shire Council.

File No.: W502784.

Council's Reference: R8-11+SR10937406.

**GRAFTON OFFICE**  
**76 Victoria Street (PO Box 272), Grafton NSW 2460**  
**Phone: (02) 6640 3400 Fax: (02) 6642 5375**

**ERRATUM**

IN the notice appearing in the *New South Wales Government Gazette* dated 15 June 2012, Folio 2457, under the heading "Notice of Additional Purpose Pursuant to Section 34A (2) (B) of the Crown Lands Act 1989" the part of Reserve 1001008 described in Column 1 (surrounding Lot 4, DP 755701) should read (a strip 20 metres wide surrounding Lot 468, DP 755701).

ANDREW STONER, M.P.,  
 Minister for Regional Infrastructure and Services

**NOTIFICATION OF CLOSING OF ROAD**

IN pursuance of the provisions of the Roads Act 1993, the road hereunder described is closed and the land comprised therein ceases to be a public road and the rights of passage and access that previously existed in relation to the road are extinguished. On road closing, title to the land comprising the former public road vests in the body specified in the Schedule hereunder.

ANDREW STONER, M.P.,  
 Minister for Regional Infrastructure and Services

Description

*Land District – Casino; L.G.A. – Kyogle*

Roads Closed: Lots 82, 83 and 84, DP 1173071 at Lower Bottle Creek, Parish Evans, County Buller.

DPI File Reference: GF06 H 589.

Schedule

On closing, the land within Lots 82, 83 and 84, DP 1173071 will remain vested in Kyogle Council as operational land for the purposes of the Local Government Act 1993.

Council Reference: Tabulam Road, Lower Bottle Creek.

**PLAN OF MANAGEMENT FOR A CROWN RESERVE UNDER DIVISION 6 OF PART 5 OF THE CROWN LANDS ACT 1989 AND CROWN LANDS REGULATION 2006**

A draft plan of management has been prepared for the North Beach Holiday Park described hereunder, which is under the trusteeship of the Bellinger Heads Holiday Parks Trust.

The draft plan of management may be inspected during normal business hours at:

1. Grafton Crown Lands Office,  
 Department of Primary Industries – Catchments and Lands,  
 Level 3, 49-51 Victoria Street, Grafton NSW.
2. North Beach Holiday Park (reception),  
 Beach Parade, Mylestom.
3. Bellingen Shire Council (front counter),  
 Hyde Street, Bellingen NSW.
4. Urunga Library,  
 Bonville Street, Urunga NSW.
5. Mylestom General Store,  
 George Street, Mylestom.

The draft plan may also be viewed on the Crown Lands website: [www.crownland.nsw.gov.au](http://www.crownland.nsw.gov.au) or [www.nchp.com.au/about-us/documents\\_on\\_exhibition](http://www.nchp.com.au/about-us/documents_on_exhibition).

Representations in relation to the draft plan of management are invited from the public. These may be made in writing for a period of 28 days commencing 13 June 2012, closing 10 August 2012 and should be sent to the Administrator, Bellinger Heads Holiday Parks Trust, PO Box 63, Urunga NSW 2455.

ANDREW STONER, M.P.,  
 Minister for Regional Infrastructure and Services

Description of Reserve

*Land District – Bellingen; Parish – North Bellingen;  
 Local Government Area – Bellingen; County – Raleigh*

Reserve 140084, notified in the *New South Wales Government Gazette* of 3 September 1993 and comprising Lot 7011, DP 1056194.

Location: Mylestom NSW.

Public Purpose: Public recreation.

File No.: 12/02696.



**GRIFFITH OFFICE**  
**2nd Floor, Griffith City Plaza,**  
**120–130 Banna Avenue (PO Box 1030), Griffith NSW 2680**  
**Phone: (02) 6960 3600      Fax: (02) 6962 5670**

**NOTIFICATION OF CLOSING OF A ROAD**

IN pursuance of the provisions of the Roads Act 1993, the road hereunder described is closed and the lands comprised therein cease to be public road and the rights of passage and access that previously existed in relation to the road is extinguished. Upon closing, title to the land, comprising the former public road, vests in the body specified in the Schedule hereunder.

ANDREW STONER, M.P.,  
Minister for Regional Infrastructure and Services

Description

*Parish – Lupton; County – Bourke;*  
*Land District – Narrandera; L.G.A. – Narrandera*

Road Closed: Lot 1, DP 1175622.

File No.: 10/16104.

Schedule

On closing, the land within Lot 1, DP 1175622 remains vested in the State of New South Wales as Crown Land.

**ERRATUM**

IN the notice appearing in the New South Wales Government Gazette of the 15th June 2012, Folio 2458, under the heading of “NOTIFICATION OF CLOSING OF PUBLIC ROAD” Lot 1, DP 1173707 should read Parishes: Curraburrama and Boginderra and L.G.A: Temora and Bland.

File No.: 10/00126.

ANDREW STONER, M.P.,  
Minister for Regional Infrastructure and Services

**MAITLAND OFFICE**  
**Corner Newcastle Road and Banks Street (PO Box 6), East Maitland NSW 2323**  
**Phone: (02) 4937 9300 Fax: (02) 4934 2252**

**ERRATUM**

THE notice which appeared in the *New South Wales Government Gazette* No. 64 on 22 June 2012, Folio 2506, under the heading "RESERVATION OF CROWN LAND" referred to the reservation of Lot 100 in an unregistered Deposited Plan, DP 1175980.

The diagram below provides location details for Reserve 1035368 (Urban Development), which adjoins Victoria Parade at Nelson Bay, pending registration of Deposited Plan 1175980.



File No.: 11/06427.

ANDREW STONER, M.P.,  
Minister of Regional Infrastructure and Services

## NEWCASTLE OFFICE

437 Hunter Street, Newcastle NSW 2300 (PO Box 2185, Dangar NSW 2309)

Phone: (02) 4925 4109 Fax: (02) 4925 3517

## NOTIFICATION OF CLOSING OF A ROAD

IN pursuance of the provisions of the Roads Act 1993, the road hereunder described is closed and the lands comprised therein cease to be public road and the rights of passage and access that previously existed in relation to the road is extinguished. Upon closing, title to the land, comprising the former public road, vests in the body specified in the Schedule hereunder.

ANDREW STONER, M.P.,  
Minister for Regional Infrastructure and Services

## Description

*Parish – Keewong; County – Murray;  
Land District – Cooma; L.G.A. – Cooma-Monaro*

Road Closed: Lot 1, DP 1173104 (subject to easement created by Deposited Plan).

File No.: GB05 H 177.

## Schedule

On closing, the land within Lot 1, DP 1173104 remains vested in the State of New South Wales as Crown Land.

## Description

*Parish – Burra; County – Murray;  
Land District – Queanbeyan; L.G.A. – Palerang*

Road Closed: Lot 1, DP 1175577 (subject to right of carriageway created by Deposited Plan).

File No.: GB07 H 388.

## Schedule

On closing, the land within Lot 1, DP 1175577 remains vested in the State of New South Wales as Crown Land.

## Description

*Parish – Boyle; County – St Vincent;  
Land District – Braidwood; L.G.A. – Palerang*

Road Closed: Lot 1, DP 1175186.

File No.: 08/0082.

## Schedule

On closing, the land within Lot 1, DP 1175186 remains vested in the State of New South Wales as Crown Land.

## Description

*Parish – Manton; County – King;  
Land District – Yass; L.G.A. – Yass Valley*

Road Closed: Lot 7, DP 1172616 (subject to easement created by Deposited Plan).

File No.: 11/11846.

## Schedule

On closing, the land within Lot 7, DP 1172616 remains vested in the State of New South Wales as Crown Land.

## Description

*Parish – Falmash; County – Roxburgh;  
Land District – Bathurst; L.G.A. – Lithgow*

Road Closed: Lot 1, DP 1175729.

File No.: 11/09758.

## Schedule

On closing, the land within Lot 1, DP 1175729 remains vested in the State of New South Wales as Crown Land.

## Description

*Parish – Ravensworth; County – Durham;  
Land District – Singleton; L.G.A. – Singleton*

Road Closed: Lot 1, DP 1175191.

File No.: 11/08469.

## Schedule

On closing, the land within Lot 1, DP 1175191 remains vested in the State of New South Wales as Crown Land.

## Description

*Parish – Boco; County – Wellesley;  
Land District – Bombala; L.G.A. – Cooma-Monaro*

Road Closed: Lot 1, DP 1176409.

File No.: GB07 H 417.

## Schedule

On closing, the land within Lot 1, DP 1176409 remains vested in the State of New South Wales as Crown Land.

## Description

*Parish – Wellington; County – Wellesley;  
Land District – Cooma; L.G.A. – Cooma-Monaro*

Road Closed: Lots 1-4, DP 1176520.

File No.: 11/02515.

## Schedule

On closing, the land within Lots 1-4, DP 1176520 remains vested in the State of New South Wales as Crown Land.

## Description

*Parish – Liebeg; County – Durham;  
Land District – Singleton; L.G.A. – Singleton*

Road Closed: Lot 10, DP 1173387.

File No.: MD06 H 11.

## Schedule

On closing, the land within Lot 10, DP 1173387 remains vested in the State of New South Wales as Crown Land.

## Description

*Parishes – Waltham and Jedburgh; County – Roxburgh;  
Land District – Bathurst; L.G.A. – Bathurst Regional*

Road Closed: Lot 1, DP 1175376.

File No.: CL/00497.

## Schedule

On closing, the land within Lot 1, DP 1175376 remains vested in the State of New South Wales as Crown Land.

## Description

*Parish – Coolamigal; County – Roxburgh;  
Land District – Bathurst; L.G.A. – Lithgow*

Road Closed: Lot 1, DP 705357.

File No.: CL/00302.

## Schedule

On closing, the land within Lot 1, DP 705357 remains vested in the State of New South Wales as Crown Land.

## Description

*Parish – Bulga; County – Hunter;  
Land District – Singleton; L.G.A. – Singleton*

Road Closed: Lot 1, DP 1176414 subject to right of carriageway created by Deposited Plan 1176414.

File No.: 10/15828.

## Schedule

On closing, the land within Lot 1, DP 1176414 remains vested in the State of New South Wales as Crown Land.

## Description

*Parish – Doon; County – Durham;  
Land District – Scone; L.G.A. – Upper Hunter*

Road Closed: Lot 1, DP 1175913.

File No.: 07/4496.

## Schedule

On closing, the land within Lot 1, DP 1175913 remains vested in the State of New South Wales as Crown Land.

## Description

*Parish – March; County – Wellington;  
Land District – Orange; L.G.A. – Cabonne*

Road Closed: Lot 1, DP 1175006 subject to right of carriageway created by Deposited Plan 1175006.

File No.: OE01 H 192.

## Schedule

On closing, the land within Lot 1, DP 1175006 remains vested in the State of New South Wales as Crown Land.

## REVOCATION OF RESERVATION OF CROWN LAND

PURSUANT to section 90 of the Crown Lands Act 1989, the reservation of Crown Land specified in Column 1 of the Schedule hereunder, is revoked to the extent specified opposite thereto in Column 2 of the Schedule.

ANDREW STONER, M.P.,  
Minister for Regional Infrastructure and Services

## SCHEDULE

## Column 1

Parish: Bobbara.  
County: Harden.  
Land District: Harden.  
Local Government Area:  
Harden.  
Locality: Bobbara.  
Reserve No.: 753593.  
Public Purpose: Future  
public requirements.  
Notified: 29 June 2007.  
File Nos: GB05 H 22 and  
GB06 H 379.

## Column 2

The part being Lot 8, DP  
1175189, of an area of 2.649  
hectares.

Note: For the purpose of sale of Lot 8, DP 1175189, closed Crown road (notified in *New South Wales Government Gazette*, dated 25 January 1911), to an adjoining owner.

## NOTIFICATION OF CLOSING OF A ROAD

IN pursuance of the provisions of the Roads Act 1993, the road hereunder described is closed and the lands comprised therein cease to be public road and the rights of passage and access that previously existed in relation to the road is extinguished. Upon closing, title to the land, comprising the former public road, vests in the body specified in the Schedule hereunder.

ANDREW STONER, M.P.,  
Minister for Regional Infrastructure and Services

## Description

*Parishes – Bobbara, Harden, Galong and Binalong;  
County – Harden; Land District – Boorowa;  
L.G.A. – Harden*

Road Closed: Lots 1-7, DP 1175189 (subject to easements created by Deposited Plan).

File No.: GB06 H 379.

## Schedule

On closing, the land within Lots 1-7, DP 1175189 remains vested in the State of New South Wales as Crown Land.

**NOWRA OFFICE****5 O'Keefe Avenue (PO Box 309), Nowra NSW 2541****Phone: (02) 4428 9100 Fax: (02) 4421 2172****ESTABLISHMENT OF RESERVE TRUST**

PURSUANT to section 92(1) of the Crown Lands Act 1989, the reserve trust specified in Column 1 of the Schedule hereunder, is established under the name stated in that Column and is appointed as trustee of the reserve specified opposite thereto in Column 2 of the Schedule.

ANDREW STONER, M.P.,  
Minister for Regional Infrastructure and Services

**SCHEDULE**

<i>Column 1</i>	<i>Column 2</i>
Hyams Beach Rubbish Depot (R80076) Reserve Trust.	Reserve No.: 80076. Public Purpose: Rubbish depot. Notified: 18 October 1957. File No.: NA80 R 42.

**APPOINTMENT OF RESERVE TRUST AS TRUSTEE OF A RESERVE**

PURSUANT to section 92(1) of the Crown Lands Act 1989, the reserve trust specified in Column 1 of the Schedule hereunder, is appointed as trustee of the reserve specified opposite thereto in Column 2 of the Schedule.

ANDREW STONER, M.P.,  
Minister for Regional Infrastructure and Services

**SCHEDULE**

<i>Column 1</i>	<i>Column 2</i>
Eurobodalla (North) Reserve Trust.	Reserve No.: 53335. Public Purpose: Water supply and shipping. Notified: 6 June 1919. File No.: NA89 A 25.

**ADDITION TO RESERVED CROWN LAND**

PURSUANT to section 88 of the Crown Lands Act 1989, the Crown Land specified in Column 1 of the Schedule hereunder, is added to the reserved land specified opposite thereto in Column 2 of the Schedule.

ANDREW STONER, M.P.,  
Minister for Regional Infrastructure and Services

**SCHEDULE**

<i>Column 1</i>	<i>Column 2</i>
Land District: Bega. Local Government Area: Bega Valley Shire Council. Locality: Merimbula. Lot 7321, DP No. 1172634#, Parish Pambula, County Auckland. Area: 7.49 hectares.	Reserve No.: 1033748. Public Purposes: Government purposes, access, public recreation and recreational fishing. Notified: 18 November 2011. Lot 7316, DP No. 755227#, Parish Gosford, County Northumberland. Lot 7338, DP No. 1165771#, Parish Wallarah, County Northumberland. Lot 1, DP No. 629922, Parish Kelgoola, County Phillip. Lot 1, DP No. 629920, Parish Kelgoola, County Phillip. Lot 7304, DP No. 1143703, Parish Kelgoola, County Phillip. Lot 7302, DP No. 1143691, Parish Kelgoola, County Phillip. Lot 7002, DP No. 92854, Parish Kelgoola, County Phillip. Lot Pt 7310, DP No. 1165406, Parish Gosford, County Northumberland. New Area: 166.76 hectares.
Land District: Nowra. Local Government Area: Shoalhaven City Council. Locality: St. Georges Basin. Lot 7327, DP No. 1172779#, Parish Farnham, County St Vincent. Area: 56.24 hectares.	
Land District: Nowra. Local Government Area: Shoalhaven City Council. Locality: Conjola. Lot 7319, DP No. 1172780#, Parish Conjola, County St Vincent. Area: 5.99 hectares. Total Addition: 69.72 hectares. File No.: 11/00965.	

Note: The existing reservations (R.56146 from sale or lease generally and the Regional Crown Reserves) affected by this notification, remain in force and will co-exist with this reservation.

Disclaimer: Please note that the above Lot numbers marked # are for Departmental use only.

**ORANGE OFFICE**  
**92 Kite Street (PO Box 2146), Orange NSW 2800**  
**Phone: (02) 6391 4300 Fax: (02) 6362 3896**

**DISSOLUTION OF RESERVE TRUST**

PURSUANT to section 92(3) of the Crown Lands Act 1989, the reserve trust specified in Column 1 of the Schedules hereunder, which was established in respect of the reserve specified opposite thereto in Column 2 of the Schedules, is dissolved.

ANDREW STONER, M.P.,  
 Minister for Regional Infrastructure and Services

SCHEDULE 1

<i>Column 1</i>	<i>Column 2</i>
Cowra Reservoir Trust.	Dedication No.: 1001298. Public Purpose: Reservoir. Notified: 2 August 1914. File No.: OE01 A 1.

SCHEDULE 2

<i>Column 1</i>	<i>Column 2</i>
Woodstock Playground and Rest Park Trust.	Reserve No.: 74633. Public Purpose: Rest park and children's playground. Notified: 7 December 1951. File No.: OE01 A 1.

**APPOINTMENT OF RESERVE TRUST AS TRUSTEE OF A RESERVE**

PURSUANT to section 92(1) of the Crown Lands Act 1989, the reserve trust specified in Column 1 of the Schedule hereunder, is appointed as trustee of the reserve specified opposite thereto in Column 2 of the Schedule.

ANDREW STONER, M.P.,  
 Minister for Regional Infrastructure and Services

SCHEDULE

<i>Column 1</i>	<i>Column 2</i>
Cowra Shire Trust.	Reserve No.: 33440. Public Purpose: Cemetery extensions. Notified: 2 November 1901. Reserve No.: 5879. Public Purpose: Plantation and extension to cemetery. Notified: 7 April 1888. Reserve No.: 74633. Public Purpose: Rest park and children's playground. Notified: 7 December 1951.

*Column 1*

*Column 2*

Reserve No.: 84694.  
Public Purpose: Preservation of graves.  
Notified: 10 January 1964.  
Reserve No.: 81955.  
Public Purpose: Resting place.  
Notified: 18 September 1959.  
Reserve No.: 66884.  
Public Purpose: Resting place.  
Notified: 20 August 1937.  
Reserve No.: 36741.  
Public Purpose: Plantation.  
Notified: 21 November 1903.  
Reserve No.: 79353.  
Public Purpose: Resting place.  
Notified: 22 February 1957.  
Reserve No.: 85717.  
Public Purpose: Resting place.  
Notified: 25 March 1966.  
Reserve No.: 270.  
Public Purpose: Plantation to cemetery.  
Notified: 26 June 1886.  
Reserve No.: 54239.  
Public Purpose: Sanitary depot and addition.  
Notified: 29 October 1920.  
Reserve No.: 71754.  
Public Purpose: Plantation.  
Notified: 30 November 1945.  
Dedication No.: 1001298.  
Public Purpose: Reservoir.  
Notified: 12 August 1914.  
Dedication No.: 1020408.  
Public Purpose: General cemetery.  
Notified: 12 February 1889.  
Dedication No.: 1025688.  
Public Purpose: General cemetery.  
Notified: 12 September 1903.  
Dedication No.: 1025628.  
Public Purpose: General cemetery.  
Notified: 14 December 1886.  
File No.: OE01 A 1.

**TAMWORTH OFFICE**  
**25-27 Fitzroy Street (PO Box 535), Tamworth NSW 2340**  
**Phone: (02) 6764 5100      Fax: (02) 6766 3805**

**NOTIFICATION OF CLOSING OF A ROAD**

IN pursuance of the provisions of the Roads Act 1993, the road hereunder described is closed and the lands comprised therein cease to be public road and the rights of passage and access that previously existed in relation to the road is extinguished. Upon closing, title to the land, comprising the former public road, vests in the body specified in the Schedule hereunder.

ANDREW STONER, M.P.,  
Minister for Regional Infrastructure and Services

Description

*Parish – Coepolly; County – Buckland;  
Land District – Tamworth; L.G.A. – Liverpool Plains*

Road Closed: Lot 1, DP 1176379.

File No.: 08/5084.

Schedule

On closing, the land within Lot 1, DP 1176379 becomes vested in the State of New South Wales as Crown Land.

**TAREE OFFICE****98 Victoria Street (PO Box 440), Taree NSW 2430****Phone: (02) 6591 3500 Fax: (02) 6552 2816****TRANSFER OF PRIVATE TRUST LAND TO THE CROWN AND RESERVATION OF CROWN LAND**

PURSUANT to section 138B of the Crown Lands Act 1989, the land described as Lot 1, DP 10957, being former Mount George School of Arts, is hereby transferred to the Crown and reserved (number R1035888) for community purposes, being a public purpose for the purposes of section 87 of the Crown Lands Act 1989.

ANDREW STONER, M.P.,  
Minister for Regional Infrastructure and Services

**APPOINTMENT OF RESERVE TRUST AND MANAGER**

PURSUANT to section 92(1) of the Crown Lands Act 1989, the Mount George School of Arts Reserve Trust is appointed as trustee of Reserve No. R1035888 for community purposes, notified this day and comprising Lot 1, DP 10957.

PURSUANT to section 95(1) of the Crown Lands Act 1989, Diane Maree BROOKES-YOUDAN, Grant Charles PARSONS, Rebecca Jane HUETT, Robert John ARCHINAL, Jamie David OLIVER and Julie Anne STRINGER are appointed as members of the trust board to manage the affairs of the Mount George School of Arts Reserve Trust, notified this day.

File Nos: 12/01519 and TE88 R 35.

ANDREW STONER, M.P.,  
Minister for Regional Infrastructure and Services

**PLAN OF MANAGEMENT FOR A CROWN RESERVE UNDER DIVISION 6 OF PART 5 OF THE CROWN LANDS ACT 1989 AND CROWN LANDS REGULATION 2006**

A draft plan of management has been prepared for the Bonny Hills Holiday Park described hereunder, which is under the trusteeship of the North Coast Accommodation Trust.

The draft plan of management may be inspected during normal business hours at:

1. Taree Crown Lands Office,  
Department of Primary Industries – Catchments and Lands,  
98 Victoria Street, Taree NSW.
2. Bonny Hills Holiday Park (reception),  
Ocean Drive, Bonny Hills NSW.
3. Port Macquarie Hastings Council (front counter),  
Corner Lord and Burrawan Streets,  
Port Macquarie NSW.
4. Laurieton Library,  
Laurie Street, Laurieton NSW.

The draft plan may also be viewed on the Crown Lands website: [www.crownland.nsw.gov.au](http://www.crownland.nsw.gov.au) or [www.nchp.com.au/about-us/documents\\_on\\_exhibition](http://www.nchp.com.au/about-us/documents_on_exhibition).

Representations in relation to the draft plan of management are invited from the public. These may be made in writing for a period of 28 days commencing 13 June 2012, closing 10 August 2012 and should be sent to the Administrator, North Coast Accommodation Trust, PO Box 63, Urunga NSW 2455.

ANDREW STONER, M.P.,  
Minister for Regional Infrastructure and Services

**Description of Reserve**

*Land District – Port Macquarie; Parish – Queens Lake;  
Local Government Area – Port Macquarie-Hastings;  
County – Macquarie*

Part Reserve 81643 notified in the *New South Wales Government Gazette* of 5 June 1959 and comprising Lot 7310, DP 1157515.

Location: Bonny Hills NSW.

Public Purpose: Public recreation.

File No.: TE79 R 77.



## WAGGA WAGGA OFFICE

**Corner Johnston and Tarcutta Streets (PO Box 60), Wagga Wagga NSW 2650**

**Phone: (02) 6937 2700      Fax: (02) 6921 1851**

### NOTIFICATION OF CLOSING OF A ROAD

IN pursuance of the provisions of the Roads Act 1993, the road hereunder described is closed and the lands comprised therein cease to be public road and the rights of passage and access that previously existed in relation to the road is extinguished. Upon closing, title to the land, comprising the former public road, vests in the body specified in the Schedule hereunder.

ANDREW STONER, M.P.,  
Minister for Regional Infrastructure and Services

#### Description

*Parish – Junee; County – Clarendon;  
Land District – Wagga Wagga; L.G.A. – Junee*

Road Closed: Lot 2, DP 1176108.

File No.: 10/14553.

#### Schedule

On closing, the land within Lot 2, DP 1176108 remains vested in the State of New South Wales as Crown Land.

#### Description

*Parish – Bute; County – Clarendon;  
Land District – Cootamundra; L.G.A. – Junee*

Road Closed: Lots 1-3, DP 1174616.

File No.: 11/09557.

#### Schedule

On closing, the land within Lots 1-3, DP 1174616 remains vested in the State of New South Wales as Crown Land.

#### Description

*Parish – Henty; County – Hume;  
Land District – Albury; L.G.A. – Greater Hume*

Road Closed: Lot 1, DP 1174614.

File No.: 11/12522.

#### Schedule

On closing, the land within Lot 1, DP 1174614 remains vested in the State of New South Wales as Crown Land.

#### Description

*Parishes – Corowa and Sandy Ridges; County – Hume;  
Land District – Corowa; L.G.A. – Corowa*

Road Closed: Lots 11-13, DP 1175896.

File No.: 11/09746.

#### Schedule

On closing, the land within Lots 11-13, DP 1175896 remains vested in the State of New South Wales as Crown Land.

#### Description

*Parish – Cootamundra; County – Harden;  
Land District – Cootamundra; L.G.A. – Cootamundra*

Road Closed: Lot 2, DP 1172925.

File No.: 09/04857.

#### Schedule

On closing, the land within Lot 2, DP 1172925 remains vested in the State of New South Wales as Crown Land.

#### Description

*Parish – North Wagga Wagga; County – Clarendon;  
Land District – Wagga Wagga; L.G.A. – Wagga Wagga City*

Road Closed: Lots 1 to 12, DP 1175427.

File No.: 11/11700.

#### Schedule

On closing, the land within the former Council public road will remain vested in the Council of the City of Wagga Wagga as operational land.

**WESTERN REGION OFFICE**  
**45 Wingewarra Street (PO Box 1840), Dubbo NSW 2830**  
**Phone: (02) 6883 5400 Fax: (02) 6884 2067**

**GRANTING OF A WESTERN LANDS LEASE**

IT is hereby notified that under the provisions of section 28A of the Western Lands Act 1901, the Western Lands Leases of the lands specified in the following Schedule have been granted to the undermentioned persons.

The leases are subject to the provisions of the Western Lands Act 1901 and the Regulations thereunder.

The land is to be used only for the purpose of Residence.

Initial rent will be \$100.00 per annum and re-assessed thereafter annually on 1st April of each year.

The Conditions and Reservations annexed to such leases are those Conditions published in the *New South Wales Government Gazette* of 20 March 2009, Folios 1416-1418.

All amounts due and payable to the Crown *must* be paid to the Department of Primary Industries, Crown Lands by the due date.

ANDREW STONER, M.P.,  
Minister for Regional Infrastructure and Services

SCHEDULE

*Administrative District – Walgett North; Shire – Walgett; Parish – Wallangulla/Mebea; County – Finch*

WLL No.	Name of Lessee	File No.	Folio Identifier	Area (m <sup>2</sup> )	Term of Lease	
					From	To
WLL 15149	Mervyn W Martin P/L	12/03484	74/1065215	2373	12 June 2012	11 June 2032

**WATER****WATER ACT 1912**

AN application for a licence under section 10 for works within a proclaimed (declared) local area as generally described hereunder have been received from:

*Namoi River Valley*

Joseph Anthony MARTIN and Sheryl Louise MARTIN for a 660mm mixed flow pump, Lot 113, DP 755473, for water supply for stock, domestic purposes and irrigation of 230 hectares. This application replaces existing licence 90SL044038 (increase in pumping capacity). (GA1828496).

Objections to the granting of this application must be registered in writing to PO Box 550, Tamworth NSW 2340, within 28 days of this notice. The objection must include your name and address and specify the grounds of the objection.

Any enquiries please call David Thomas, Senior Licensing Officer on (02) 6701 9620.

**WATER ACT 1912**

AN application for a licence under Part 5 of the Water Act 1912, as amended, has been received as follows:

PEGALA PASTORAL HOLDINGS PTY LTD for 2 bores, on Lot 2, DP 753008 and Lot 70, DP 753051, Parishes of Ballyroe and Retreat, County of Georgiana, for water supply for industrial/commercial purposes, new licences (70BL232412 and 70BL232413). (GA1828498).

Any inquiries should be directed to (02) 6850 2807.

Written objections, from any local occupier or statutory authority, specifying grounds and how their interests are affected, must be lodged with the NSW Office of Water, PO Box 291, Forbes NSW 2871, within 28 days of this publication.

LYN GORHAM,  
Licensing Manager

**WATER ACT 1912**

AN application for a licence under section 167 of Part 8 of the Water Act 1912, being within a proclaimed (declared) local area under section 5(4) of the said Act, has been received as follows:

Jonathan Rex GEER and Sarah Morrow GREER, for levee near the Gingham Watercourse, Lot 41, DP 1165979, Parishes Wirrit and Gingham, Country Benarba, for prevention of inundations of land by floodwaters. (Reference: 90CW810995). (GA1828497).

Any inquires should be direct to (02) 6701 9620.

Written objections, from any local occupier or statutory authority, specifying grounds and how their interest are affected, must be lodged with the NSW Office of Water, PO Box 550, Tamworth NSW 2340, within 28 days of this publication.

DAVID THOMAS,  
Licensing Officer

## Other Notices

### ADOPTION ACT 2000

NSW Office for Children  
the Children's Guardian

Accreditation Notice

Barnardos Australia

THIS Accreditation Notice is published in accordance with section 15 of the Adoption Act 2000. Under section 206 of the Adoption Act 2000 the Director-General of the Department of Community Services may delegate the function of accreditation to provide adoption services. The Director-General has delegated this function to me, the Children's Guardian.

In accordance with sections 15 of the Adoption Act 2000 I accredit Barnardos Australia, Barnardos Find-a-Family Adoption Program as an adoption agency under the Act and in accordance with section 17 (b) of the Adoption Act 2000 subject the accreditation to the conditions specified below.

I authorise Ms Lisa Vihtonen, Principal Officer of Barnardos Find-a-Family Adoption Program at Suite 2, 106 Queen Street, St Marys, to undertake the following domestic adoption services for children, excluding those with special needs, until 30 June 2013:

- (i) the assessment of the suitability of a person or persons to adopt a child;
- (ii) any decision to place a child with a person or persons to adopt the child; and
- (iii) the transfer of the care of the child to the person or persons wishing to adopt the child.

I specify the following conditions:

1. This agency is to submit indirect evidence of compliance with NSW Adoption Standards 1.1, 1.2, 1.3, 1.4 and 1.5 by 1 October 2009.
2. This agency is to submit indirect evidence of compliance with NSW Adoption Standards 1.6, 1.8, 1.9, and 1.11 by 1 October 2010.
3. This agency is to submit indirect evidence of compliance with NSW Adoption Standards 2.1, 2.2, 3.1, 3.2 and 3.3 by 1 October 2011.
4. This agency is to submit indirect evidence of compliance with NSW Adoption Standards 4.4, 5.1, 5.2, 5.3, 6.1 and 6.2 by 1 October 2012.
5. This agency is to have access to a panel of consultants. The Principal Officer will consider the advice of the panel/experts and will retain the records of panel discussions.
6. This agency is to provide the Children's Guardian with an annual report by 30 June 2009 and each year following, detailing:
  - the status of cases where adoption action has commenced,
  - the status of cases where adoption action has ceased,
  - the number of cases where adoption action has been finalised,
  - the outcome of cases where the panel has been consulted.

7. This agency is to maintain records of practice relevant to the mandatory requirements and applicable Standards showing that the best interests of the child are paramount in adoption proceedings. These records are to be made available to the Children's Guardian for inspection upon request in written form or an electronic format approved by the Children's Guardian.

The Children's Guardian may revoke or vary any condition to which the accreditation of Barnardos Australia, Barnardos Find-a-Family Adoption Program is subject and may attach new conditions to the accreditation. The Children's Guardian may revoke or suspend the accreditation of Barnardos Australia, Barnardos Find-a-Family Adoption Program if it fails to comply with any of these conditions.

Expiry Date: 30 June 2013.

Dated this 5th day of July 2012.

KERRY BOLAND,  
Children's Guardian

### ASSOCIATIONS INCORPORATION ACT 2009

Reinstatement of Cancelled Association Pursuant to  
Section 84

TAKE notice that the incorporation of SIERRA LEONE ASSOCIATION IN AUSTRALIA INCORPORATED (Y1804724) cancelled on 2 January 2009 is reinstated pursuant to section 84 of the Associations Incorporation Act 2009.

Dated this 6th day of July 2012.

ROBYNE LUNNEY,  
Manager, Case Management,  
Registry of Co-operatives & Associations,  
NSW Fair Trading,  
Department of Finance & Services

### ASSOCIATIONS INCORPORATION ACT 2009

Cancellation of Incorporation Pursuant to Section 72

TAKE notice that the incorporation of the following associations is cancelled by this notice pursuant to section 72 of the Associations Incorporation Act 2009.

Cancellation is effective as at the date of gazettal.

Wooli-Minnie Water Fishing Club Association  
Incorporated – Inc9876382

The Local Handcraft Association Incorporated –  
Y2420203

Lions Club of Lane Cove Incorporated – Inc9891960  
Northern Region Combined Fibres Group Inc –  
Y1027208

Coffs Harbour Physical Culture Club Incorporated –  
Inc9891448

Central Western District Swimming Association  
Incorporated – Inc9874930

The Ionian Club Sydney Inc – Y1643133

Louth Tennis Club Incorporated – Y2330841

Liberty Ministries Worldwide Inc – Y0789247

Pioneer Four Wheel Drive Club Incorporated –  
Inc9879096  
Maum Meditation Centre Inc – Inc9877728  
Garema Public Hall and Recreation Incorporated –  
Inc9895061  
Muscle & Iron Car Club Incorporated – Inc9897471  
Association of Peer Leaders Incorporated – Inc9894584  
Round Up for Change Incorporated – Inc9892589

Dated this 6th day of July 2012.

ROBYNE LUNNEY,  
Manager, Case Management,  
Registry of Co-operatives & Associations,  
NSW Fair Trading,  
Department of Finance & Services

---

**ASSOCIATIONS INCORPORATION ACT 2009**

Reinstatement of Cancelled Association Pursuant to  
Section 84

TAKE notice that the incorporation of BYRON BAY DEEP  
SEA FISHING CLUB INC (Y1049537) cancelled on 2  
February 2001 is reinstated pursuant to section 84 of the  
Associations Incorporation Act 2009.

Dated this 10th day of July 2012.

ROBYNE LUNNEY,  
Manager, Case Management,  
Registry of Co-operatives & Associations,  
NSW Fair Trading,  
Department of Finance & Services

---

**ASSOCIATIONS INCORPORATION ACT 2009**

Reinstatement of Cancelled Association Pursuant to  
Section 84

TAKE notice that the incorporation of CENTRAL COAST  
ARAFMI INCORPORATED (INC9886784) cancelled on  
12 August 2011 is reinstated pursuant to section 84 of the  
Associations Incorporation Act 2009.

Dated this 10th day of July 2012.

ROBYNE LUNNEY,  
Manager, Case Management,  
Registry of Co-operatives & Associations,  
NSW Fair Trading,  
Department of Finance & Services

---

**ASSOCIATIONS INCORPORATION ACT 2009**

Reinstatement of Cancelled Association Pursuant to  
Section 84

TAKE notice that the incorporation of GROUP ONE  
JUNIOR RUGBY LEAGUE INC (Y0159436) cancelled on  
5 September 2008 is reinstated pursuant to section 84 of the  
Associations Incorporation Act 2009.

Dated this 10th day of July 2012.

ROBYNE LUNNEY,  
Manager, Case Management,  
Registry of Co-operatives & Associations,  
NSW Fair Trading,  
Department of Finance & Services

**ASSOCIATIONS INCORPORATION ACT 2009**

Reinstatement of Cancelled Association Pursuant to  
Section 84

TAKE notice that the incorporation of BROKEN HILL  
BASEBALL ASSOCIATION INC (Y0845417) cancelled  
on 28 November 2008 is reinstated pursuant to section 84  
of the Associations Incorporation Act 2009.

Dated this 17th day of August 2011.

ROBYNE LUNNEY,  
Manager, Case Management,  
Registry of Co-operatives & Associations,  
NSW Fair Trading,  
Department of Finance & Services

---

**ASSOCIATIONS INCORPORATION ACT 2009**

Reinstatement of Cancelled Association Pursuant to  
Section 84

TAKE notice that the incorporation of NORTHERN  
ARCHERS OF SYDNEY INC (Y0231022 ) cancelled on  
11 April 2008 is reinstated pursuant to section 84 of the  
Associations Incorporation Act 2009.

Dated this 10th day of July 2012.

ROBYNE LUNNEY,  
Manager, Case Management,  
Registry of Co-operatives & Associations,  
NSW Fair Trading,  
Department of Finance & Services

---

**ASSOCIATIONS INCORPORATION ACT 2009**

Reinstatement of Cancelled Association Pursuant to  
Section 84

TAKE notice that the incorporation of MATHOURA  
FOOTBALL CLUB INC (Y09388487) cancelled on 5  
February 2010 is reinstated pursuant to section 84 of the  
Associations Incorporation Act 2009.

Dated this 10th day of July 2012.

ROBYNE LUNNEY,  
Manager, Case Management,  
Registry of Co-operatives & Associations,  
NSW Fair Trading,  
Department of Finance & Services

---

**ASSOCIATIONS INCORPORATION ACT 2009**

Reinstatement of Cancelled Association Pursuant to  
Section 84

TAKE notice that the incorporation of SOUTH COAST  
FOUR WHEEL DRIVE CLUB INC (Y1213214) cancelled  
on 15 October 2010 is reinstated pursuant to section 84 of  
the Associations Incorporation Act 2009.

Dated this 10th day of July 2012.

ROBYNE LUNNEY,  
Manager, Case Management,  
Registry of Co-operatives & Associations,  
NSW Fair Trading,  
Department of Finance & Services

**COMPANION ANIMALS REGULATION 2008****ORDER**

Approval of Greyhound Re-training Program Under  
Clause 33B (1) (a)

PURSUANT to clause 33B (1) (a) of the Companion Animals Regulation 2008, I hereby approve of the body listed in Schedule 1 as a greyhound re-training program, subject to the conditions listed in Schedule 2.

**SCHEDULE 1**

<i>Name of body</i>	<i>Address of body</i>	<i>Name of contact officer</i>
Greyhound Racing NSW's Greyhounds as Pets	Building B 1 Homebush Bay Drive Rhodes NSW 2138	Mr Tony O'Mara General Manager Growth and Sustainability

**SCHEDULE 2**

1. Approval as a greyhound re-training program under clause 33B (1) (a) of the Companion Animals Regulation 2008 applies to the body listed in Schedule 1 for purposes consistent with the clause.
2. Approval as a greyhound re-training program applies to the body listed in Schedule 1 only if the body continues to comply with the requirements of sections 7.2, 7.3, 7.7, 7.11, 7.12 and 7.13 of the Guidelines for approval as a greyhound re-training program under clause 33B (1) (a) of the Companion Animals Regulation 2008.
3. This approval expires five years from the date of this order unless revoked or varied earlier.

Date: 11 July 2012.

**ROSS WOODWARD,**  
Chief Executive, Local Government,  
Delegate of the Director General,  
Department of Premier and Cabinet

**CO-OPERATIVES ACT 1992**

Notice under Section 601AA of the Corporations Act 2001 as Applied by Section 325 of the Co-Operatives Act 1992

NOTICE is hereby given that the Co-operative mentioned below will be deregistered when two months have passed since the publication of this notice:

**WESTERN RIVERS FOOD CO-OPERATIVE LIMITED**

Dated this 5th day of July 2012.

**R. LUNNEY,**  
Delegate of the Registrar of Co-Operatives

**HERITAGE ACT 1977**

Order Under Section 57 (2)

Royal Oak Inn (former)  
SHR No. 698

I, the Minister for Heritage, on the recommendation of the Heritage Council of New South Wales, in pursuance of section 57 (2) of the Heritage Act 1977, do, by this my order, grant an exemption from section 57 (1) of that Act in respect

of the engaging in or carrying out of any activities described in Schedule "C" by the [owner, mortgagee or lessee of the land] described in Schedule "B" on the item described in Schedule "A".

Sydney, 3 July 2012.

The Hon. ROBYN PARKER, M.L.A.,  
Minister for Heritage

**SCHEDULE "A"**

The item known as the Royal Oak Inn (former), situated on the land described in Schedule "B".

**SCHEDULE "B"**

All those pieces or parcels of land known as part of Lot 101, DP 1058862 in Parish of Castle Hill, County of Cumberland shown on the plan catalogued HC 01748 in the office of the Heritage Council of New South Wales.

**SCHEDULE "C"**

1. All Standard Exemptions
2. Existing Approved Development  
All works and activities in accordance with a valid development consent in force at the date of gazettal of the revision of the SHR listing curtilage of the Royal Oak Inn (former).
3. Minor modifications to a valid development consent in force at the date of gazettal of the revision to the SHR listing of Royal Oak Inn (former) where:
  - a. the Heritage Council or its delegate has been notified in writing of the works proposed to be undertaken under this exemption; and
  - b. the Heritage Council or its delegate Branch is satisfied that the proposed works are substantially the same as the development for which consent was originally granted, before any modifications to that consent, for the purpose of this exemption only.
4. Re-paving and minor alterations to existing external hard paving that:
  - a. is compatible with the significant characteristics of the item; and
  - b. does not require excavation to a depth below 20cm from the existing soil level; and
  - c. will have no adverse or irreversible impact on significant fabric, including landscape and archaeological features; and
  - d. will not obstruct significant views or features.
5. Office and retail fitout alterations within the Royal Oak Inn and early extension, including the replacement, relocation or addition of non-structural internal partitions or other furnishing that:
  - a. do not alter or add openings, walls, or structural fabric that has been identified as being significant; and
  - b. have no adverse or irreversible impact on significant furnishings, layouts, fabric or spaces; and
  - c. will have no impact on archaeological "relics" or deposits.

6. All works within the building envelope of those buildings constructed post 1980 where such works do not involve ground disturbance or impact on archaeological “relics” or deposits
7. Electrical, mechanical and hydraulic services maintenance and essential upgrades located within the envelope of existing plants, including roof exhaust fans and associated support duct work.
8. Replacement of non significant fixtures and fittings.
9. Replacement and/or upgrade of existing signage of a similar size and scale to existing signage that:
  - a. is compatible with the significant characteristics of the item; and
  - b. will have no adverse or irreversible impact on significant fabric, including landscape or archaeological features; and
  - c. will not obstruct significant views or features of the item and its setting; and
  - d. will reuse existing fixing points; and
  - e. will not remove or conceal significant existing signage.

#### HERITAGE ACT 1977

Notice of Listing on the State Heritage Register  
under Section 37 (1) (b)

Royal Oak Inn (former) – Curtilage Revision  
Windsor Road and Commercial Road, Rouse Hill  
SHR No. 698

IN pursuance of section 37 (1) (b) of the Heritage Act 1977, the Heritage Council gives notice that the curtilage of the item of environmental heritage specified in Schedule “A” and already listed on the State Heritage Register has been revised in accordance with the decision of the Minister for Heritage to direct the revision. This listing applies to the curtilage or site of the item, being the land described in Schedule “B”.

Heritage Council of New South Wales

#### SCHEDULE “A”

The item known as the Royal Oak Inn (former), situated on the land described in Schedule “B”.

#### SCHEDULE “B”

All those pieces or parcels of land known as Lot 101, DP 1058862 in Parish of Castle Hill, County of Cumberland shown on the plan catalogued HC 01748 in the office of the Heritage Council of New South Wales.

#### LOCAL COURT PRACTICE NOTE No. 6 OF 2008

Local Court of New South Wales

Repeal of Practice Note

PRACTICE NOTE No. 6 of 2008 – Local Court – online court Protocol is repealed on and from 30 July 2012.

Judge GRAEME HENSON,  
Chief Magistrate

#### LOCAL COURT PRACTICE NOTE CRIM 1

Local Court of New South Wales

Amendment of Practice Note

THE following amendment is made to Local Court Practice Note Crim 1 – Case management of criminal proceedings in the Local Court, commencing on and from 30 July 2012:

- Paragraph 7.1 (a): The words “or sentence” are deleted

Judge GRAEME HENSON,  
Chief Magistrate

#### LOCAL COURT PRACTICE NOTE No. 2 OF 2012

Issued: 24 April 2012

Commences: 1 May 2012

Amended: 30 July 2012

Domestic and Personal Violence Proceedings

#### Contents

Part 1	Commencement and Application of Practice Note .....
Part 2	Definitions .....
Part 3	Purpose .....
Part 4	Orders sought in the absence of a defendant.....
Part 5	Procedure at interim hearing.....
	A Where application brought by police officer and protected person and defendant both absent.....
	B Where defendant and protected person both present and application contested.....
Part 6	Use of written statements at hearings .....
Part 7	Procedure at final hearing – where no consent to the order and s 39 does not apply .....
	A Where defendant present.....
	B Where defendant absent .....
Part 8	Procedures for protection of children .....
Part 9	Applications for variation or revocation of orders where contested .....
Part 10	Applications for revocation of expired AVO.....
Part 11	Applications for annulment of orders .....
	Attachment A Timetable for statements

#### Part 1 Commencement and Application of Practice Note

- 1.1 This Practice Note commences on 1 May 2012.
- 1.2 This Practice Note applies to application proceedings pursuant to the Crimes (Domestic and Personal Violence) Act 2007 (‘the Act’) in the Local Court and is intended to reflect the legislative objective set out in sections 9 and 10 of the Act.

#### Part 2 Definitions

2.1 In this Practice Note:

‘AVO’ means an apprehended violence order within the meaning of the Act.

‘ADVO’ means an apprehended domestic violence order within the meaning of the Act.

‘APVO’ means an apprehended personal violence order within the meaning of the Act.

**'business day'** means a day that is not on a weekend or gazetted as a public holiday in the State of New South Wales.

**'written statement'** means a written statement prepared in accordance with the form and requirements, and with the evidentiary effect, set out in Division 3 of Part 2 of Chapter 3 of the 1986 Act.

**'1986 Act'** means the Criminal Procedure Act 1986.

### Part 3 Purpose

- 3.1 This Practice Note is issued for the purpose of providing for a range of procedural measures in application proceedings under the Act.
- 3.2 The object of this Practice Note is to promote consistency and efficiency in the determination of application proceedings and procedural fairness to all parties, having regard to the objects of the Act, and to facilitate the "just, quick and cheap" resolution of proceedings in accordance with the overriding purpose set out in s 56 of the Civil Procedure Act 2005.
- 3.3 This Practice Note is to be read in conjunction with Chapter 10 of Practice Note Crim 1.

### Part 4 Orders sought in the absence of a defendant

- 4.1 This Part applies in respect of application proceedings conducted in the absence of the defendant.
- 4.2 Subject to section 75 of the Act:
  - (a) Where, in the course of proceedings, the applicant seeks any additional or alternative orders to those specified in an original application and/or any provisional or interim order, and
  - (b) The additional or alternative orders being sought would, if made, have the effect of increasing or varying (except for lessening) the restrictions imposed upon the defendant,

the applicant must file and serve upon the defendant an amended application specifying the orders sought unless the Court is satisfied it is in the interests of justice not to do so.
- 4.3 A person serving an amended application must complete a statement of service in accordance with rule 5.12 of the Local Court Rules 2009.
- 4.4 Before making an order that will have the effect described in paragraph 4.2, the Court must be satisfied that service of the amended application has been effected upon the defendant.

### Part 5 Procedure at interim hearing

- 5.1 The object of this Part is to establish a consistent approach to the manner in which evidence is received at interim hearings. Subject to section 22 of the Act, an interim order may be made by the Court where:
  - (a) The person for whose protection an order is sought is present and gives evidence orally or by written statement or by a combination of both; or
  - (b) The person for whose protection an order is sought is absent but a written statement of the person is tendered on his or her behalf by a person authorised to tender such a statement.
- 5.2 Subject to this Part, the procedure to be followed at a hearing where an interim apprehended violence order is sought ('interim hearing') will be determined by the Court.

5.3 Nothing in this Part removes the requirement that the Court be satisfied of the matters set out in section 17 (in the case of an interim ADVO) or section 20 (in the case of an interim APVO) of the Act prior to making an interim order.

5.4 The Court may make an order determining the amount of time that may be taken by each party in the examination, cross-examination or re-examination of a witness who is giving evidence orally at an interim hearing.

5.5 An interim order may not be made unless the person for whose protection an order is sought is present at an interim hearing, unless the Court is satisfied that the person is unable for good reason to be present and the matter requires urgent consideration by the Court.

#### A Where application brought by police officer and protected person and defendant both absent

5.6 When determining an application for an interim order made by a police officer in the absence of the defendant and the person for whose protection an order is sought, the Court may consider (in addition to the material set out in section 22 (4) of the Act):

- (a) The grounds set out in an application for an order, including a provisional order granted by an authorised justice; and/or
- (b) A written statement taken by a police officer from the person for whose protection an order is sought.

#### B Where defendant and protected person both present and application contested

5.7 At an interim hearing at which the defendant and the person for whose protection an order is sought are present and the application is contested, unless the Court orders otherwise, an application for an interim apprehended violence order is to be heard and determined on the basis of any one or more of the following:

- (a) The written grounds supporting the application;
- (b) A written statement from any witness intended to be called at the interim hearing;
- (c) Evidence given orally (including in cross-examination) at the interim hearing;
- (d) Any submissions made by the parties or their legal representatives.

5.8 Unless the Court orders otherwise, the evidence in chief and cross-examination of a witness at an interim hearing is:

- (a) Limited to establishing whether or not it is necessary or appropriate for the Court to make an interim order, and
- (b) Not to be directed to establishing whether the making of a final order is warranted.

### Part 6 Use of written statements at hearings

6.1 In this Part, 'hearing' means a contested hearing at which an application under the Act is heard and determined, but does not include:

- (a) an interim hearing; or
- (b) the hearing of an application under the Act where concurrent criminal proceedings are in progress against the defendant for an alleged offence arising out of the same facts or circumstances that give rise to the application.



- 6.2 Unless the Court orders otherwise, a witness' evidence in chief at a hearing must be given by written statement in accordance with paragraph 6.3.
- 6.3 Subject to paragraphs 6.2 and 6.4, the Court shall direct a party to serve on each other party a written statement of the oral evidence that the party intends to adduce in chief on any question of fact to be decided at a hearing. Unless the Court orders otherwise, directions for the listing of the matter for hearing shall be made in the form set out at Attachment A.
- 6.4 Where a police officer is to be called as a witness, the written statement of the officer is not required to be served until the day of the hearing.
- 6.5 Each written statement must be signed by the intended witness unless the signature of the witness cannot be procured or the Court orders otherwise.
- 6.6 If the party serving the written statement calls as a witness at the hearing any person whose written statement has been served in accordance with paragraph 6.3 or 6.4:
- That person's written statement is to stand as the whole of his or her evidence in chief, so long as the person testifies to the truth of the written statement, and
  - Except by leave of the court, the party may not adduce from that person any further evidence in chief.
- 6.7 Nothing in this Part operates to make admissible any evidence that is otherwise inadmissible or privileged.
- 6.8 Where it is anticipated a certificate under section 87 of the Civil Procedure Act 2005 will be sought, such application should be made to the Court no later than the mention date when the proceedings are to be fixed for hearing, unless the Court otherwise directs.
- 6.9 The Court may, if satisfied it is in the interests of justice to do so, dispense with compliance with any or all of this Part.
- (c) Subject to leave being granted by the Court, any additional evidence of a matter or thing occurring or becoming known to the witness after the making of a written statement;
- (d) Any cross-examination evidence or re-examination evidence given orally by a witness at the final hearing; and
- (e) Any submissions made by the parties or their legal representatives at the final hearing.
- 7.3 The Court may order that any or all of a witness' evidence be given orally.
- 7.4 Where the witness is a vulnerable person within the meaning of section 306M of the 1986 Act, evidence in chief of a previous representation may be given by way of a recording, in accordance with Division 3 of Part 6 of Chapter 6 of the 1986 Act.
- 7.5 The Court may, at any time before or during a final hearing, make an order determining the amount of time that may be taken by each party in the examination, cross-examination or re-examination of a witness who is giving evidence orally.
- 7.6 Written statements of or on behalf of the person for whose protection an order is sought must, to the fullest extent practicable, address all matters required to be considered by the Court in deciding whether or not to make:
- A final ADVO, pursuant to sections 16 and 17 of the Act, or
  - A final APVO, pursuant to section 20 of the Act.

#### **B Where defendant absent**

- 7.7 Proceedings for a final order may be heard and determined by the Court even if the defendant is absent.
- 7.8 The Court must be satisfied of the matters set out in:
- Sections 16 and 17 of the Act, in the case of a final ADVO, or
  - Section 20 of the Act, in the case of a final APVO.

#### **Part 7 Procedure at final hearing – where no consent to the order and section 39 does not apply**

- 7.1 Subject to this Part, the procedure to be followed at a contested hearing where a final AVO is sought and section 39 of the Act does not apply ('final hearing') will otherwise be determined by the Court.

##### **A Where defendant present**

- 7.2 Unless the Court orders otherwise pursuant to paragraph 7.3 or 7.4, an application for a final AVO is to be heard and determined on the basis of:
- The written grounds supporting the application;
  - Evidence in chief given by way of written statements that have been served in accordance with any case management orders:
    - By, or if a person is someone to whom section 16 (2) or section 19 (2) of the Act applies, on behalf of, the person for whose protection an order is sought,
    - If the application is brought by a police officer, that or another officer;
    - Of the defendant, and
    - Of any other witnesses,

#### **Part 8 Procedures for protection of children**

- 8.1 In proceedings under the Act where:
- A child is required to give evidence pursuant to section 41 of the Act, and
  - The defendant is not represented by an Australian legal practitioner,
- then in addition to any measures for the protection of children specified in the Act, the following procedure shall apply at a hearing of an application:
- A child is not to be examined in chief, cross-examined or re-examined by the defendant, but may be so examined instead by a person appointed by the Court who is an Australian legal practitioner or other suitable person.
  - The person appointed by the Court is to ask the child only the questions that the defendant requests that person to put to the child.
  - An appointed person must not independently give the defendant legal or other advice.
- 8.2 Paragraph 8.1 applies whether or not closed-circuit television facilities or other similar technology (or alternative arrangements) are used by the child to give evidence.

- 8.3 In accordance with section 42, in application proceedings under the Act where any child may be directly or indirectly affected by the making or variation of an AVO:
- A person who applies for an order is under a duty to inform the Court of any relevant parenting order (within the meaning of section 42 of the Act) or pending application for a relevant parenting order, and
  - Prior to making or varying an AVO, the Court shall remind of the person of the duty set out in paragraph 8.3 (a) and have regard to the matters set out in section 42 (2) and (3) of the Act.

### Part 9 Applications for variation or revocation of orders where contested

- 9.1 Subject to section 73 (3) of the Act, unless the Court orders otherwise pursuant to paragraph 9.2 an application for variation or revocation of orders which is contested is to be heard and determined on the basis of:
- Evidence in chief given by way of written statements:
    - Of the protected person,
    - Of the defendant, and
    - Of any other witnesses,
 that have been served in accordance with any case management orders;
  - Subject to leave being granted by the Court, evidence in chief given orally by a witness at the final hearing that relates to a matter or thing occurring or becoming known to the witness after the making of a written statement,
  - Any cross-examination evidence or re-examination evidence given orally by a witness at the hearing, and
  - Any submissions made by the parties or their legal representatives at the hearing.
- 9.2 The Court may order that any or all of a witness' evidence be given orally.

### Part 10 Applications for revocation of expired AVO

Where an application is made to revoke an expired AVO, in addition to the requirements of section 72 (8) of the Act, the Court requires a copy of the application setting out the grounds relied to be served on the protected person and the Commissioner of Police.

### Part 11 Applications for annulment of orders

For the purposes of section 6 (1) of the Crimes (Appeal and Review) Act 2001, the Court requires the following "interested parties" to be informed of an application for annulment of an AVO:

- Where the application is made by a defendant:
  - The protected person, and
  - If the application for an AVO was brought by a police officer, the officer in charge of the police station from which the application was made.
- Where the application is made by a protected person:
  - The defendant; and
  - If the application for an AVO was brought by a police officer, the officer in charge of the police station from which the application was made.

Judge GRAEME HENSON,  
Chief Magistrate

Attachment A

### Timetable for Statements

(Practice Note 2 of 2012)

#### Applicant's evidence

- The Applicant is to serve on the Defendant a copy of:
  - The Applicant's own written statement, and
  - Any written statement/s of witness/es from whom the Applicant intends to call evidence at hearing on or before ..... (approximately 2 weeks).
- In proceedings where the Defendant is unrepresented, the statements may be placed with the registry for collection by the Defendant.

#### Defendant's evidence

- Subject to any claim under section 87 of the Civil Procedure Act 2005, the Defendant is to serve on the Applicant a copy of:
  - The Defendant's own written statement, and
  - Any written statement/s of witness/es from whom the Defendant intends to call evidence at hearing on or before (approximately 4 weeks).
- In proceedings where the Applicant is unrepresented, the statements may be placed with the registry for collection by the Applicant.

#### Mention

- The matter is next listed on (approximately 5 weeks) ('the mention date') to review compliance with this timetable and, if ready, to list the matter for hearing.
- Unless the Court otherwise orders, and subject to the interests of justice, on the mention date:
  - If the Applicant has failed to comply with these directions and does not appear at Court, the application may be struck out.
  - If the Defendant has failed to comply with these directions and does not appear at Court, an Apprehended Violence Order may be made.

It is important to comply with the above timetable. If statements are not exchanged prior to the hearing date, it will be necessary to seek leave of the Court to give oral evidence.

### NATIONAL PARKS AND WILDLIFE ACT 1974

#### Toogimbie Burial Ground Aboriginal Place

IN pursuance of the powers vested in me under section 84 of the National Parks and Wildlife Act 1974, I, the Minister for the Environment, do by this my order, declare such of the lands described hereunder as an Aboriginal Place. The place shall be known as the Toogimbie Burial Ground Aboriginal Place.

It is my opinion that this place is or was of special significance to Aboriginal culture. The values associated with this special significance to Aboriginal culture include, but are not limited to, the area being a traditional burial ground considered to be an extremely important part of the Aboriginal cultural landscape, indicative of traditional burial customs, length of occupation, status of individuals, traditional diets, lifestyle and illnesses of the Nari Nari Aboriginal people of the region.

Other significant values include the opportunity for Aboriginal peoples to demonstrate and re-connect with past cultural practices and the transmission of information that is important on local, regional, national and global levels, which is valued in terms of understanding past changes to the environment.

Note: under section 86 of the National Parks and Wildlife Act 1974, it is an offence to harm or desecrate (harm includes destroy, deface or damage) an Aboriginal Place.

Should any activities that may cause harm to this Aboriginal Place be contemplated, consent should be sought from the Director General of the Department of Premier and Cabinet. Activities or works for the conservation or protection of this Aboriginal Place that are carried out by an officer of the Office of Environment and Heritage, or under the direction of such an officer, in accord with section 87A (a) of the Act, may be exempt.

Activities or works carried out in accordance with the National Parks and Wildlife Act 1974 that constitute the continued use of the area as a burial ground for the repatriation of ancestral remains and associated Aboriginal objects would not harm or desecrate this declared Aboriginal Place.

Activities which might harm or desecrate this Aboriginal Place include, but are not limited to, the following: the erection of a building in the area; the carrying out of a work in, on or under the area; the subdivision of the area; and the clearing of native vegetation in the area.

ROBYN PARKER, M.P.,  
Minister for the Environment

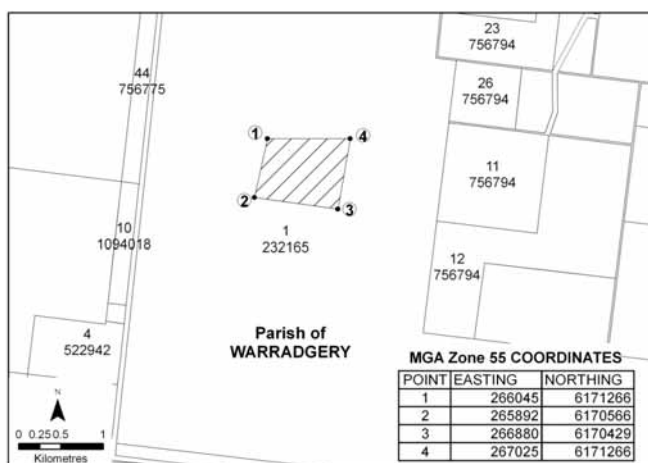
GOD SAVE THE QUEEN!

DESCRIPTION

*Land Districts – Hay; LGA – Hay*

County of Waradgery, Parish of Toogimbie, being about 77 hectares, within Lot 1, DP 232165, being the area shown by hatching in the diagram hereunder:

Papers: DECCW 11/5583



**NATIONAL PARKS AND WILDLIFE ACT 1974**

**Bulahdelah Mountain Aboriginal Place**

IN pursuance of the powers vested in me under section 84 of the National Parks and Wildlife Act 1974, I, the Minister for the Environment, do, by this my order, declare such of the lands described hereunder as an Aboriginal Place. The place shall be known as the Bulahdelah Mountain Aboriginal Place.

It is my opinion that this place is, or was, of special significance to Aboriginal culture.

The values for which the Aboriginal Place is significant to Aboriginal culture include the existence of a range of cultural sites important for intergenerational cultural teachings and the observance of continuing cultural traditions including acknowledgement as a living place for Worimi ancestors. The top portion of the mountain is an important men's site for ceremonial practices and is a landmark on traditional travel routes used during family migrations from the coast to the inland. The place also contains a rich supply of natural resources, including essential traditional foods and medicines sourced from the plentiful fresh waters and local natural vegetation. The Worimi people continue to acknowledge the cultural integrity of this place and the importance of protecting its cultural values for future generations including preserving its natural beauty and contributing to its ongoing management.

Note: under section 86 of the National Parks and Wildlife Act 1974, it is an offence to harm or desecrate (harm includes destroy, deface or damage) an Aboriginal Place.

Should any activities that may cause harm to this Aboriginal Place be contemplated, consent should be sought from the Director General of the Department of Premier and Cabinet. Activities or works for the conservation or protection of the Aboriginal Place that are carried out by an officer of the Office of Environment and Heritage, or under the direction of such an officer, in accord with section 87A (a) of the Act may be exempt.

Activities which might harm or desecrate this Aboriginal Place include, but are not limited to, the following: the erection of a building in the area; the carrying out of a work in, on or under the area; the subdivision of the area; and the clearing of native vegetation in the area.

ROBYN PARKER, M.P.,  
Minister for the Environment

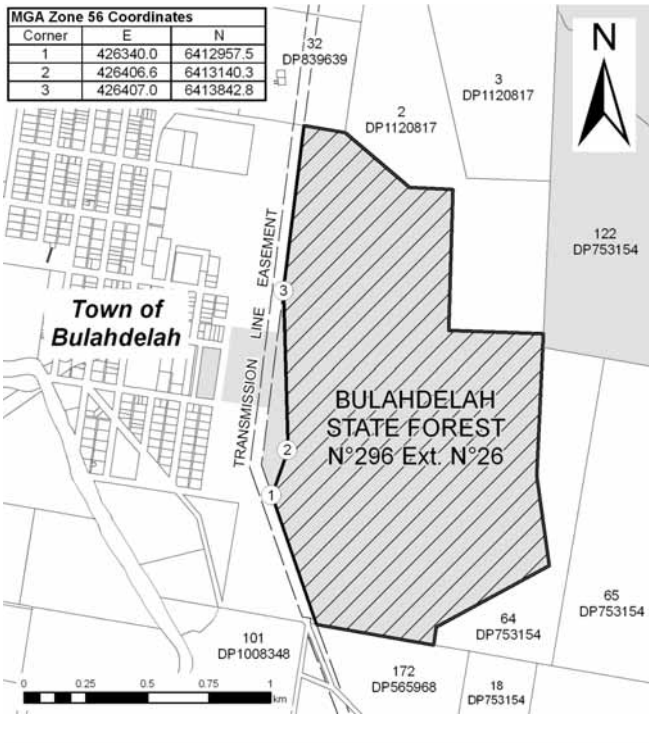
GOD SAVE THE QUEEN!

SCHEDULE

*Land District – Gloucester; LGA – Great Lakes*

County of Gloucester, Parish of Bulahdelah, about 168 hectares, being that part of Bulahdelah State Forest N°296 Extension N°26 shown by hatching in the diagram hereunder:

Papers: OEH/FIL 08/12211-03



Note: under section 86 of the National Parks and Wildlife Act 1974, it is an offence to harm or desecrate (harm includes destroy, deface or damage) an Aboriginal Place.

Should any activities that may cause harm to this Aboriginal Place be contemplated, consent should be sought from the Director General of the Department of Premier and Cabinet. Activities or works for the conservation or protection of this Aboriginal Place that are carried out by an officer of the Office of Environment and Heritage, or under the direction of such an officer, in accord with section 87A (a) of the Act, may be exempt.

Activities which might harm or desecrate this Aboriginal Place include, but are not limited to, the following: the erection of a building in the area; the carrying out of a work in, on or under the area; the subdivision of the area; and the clearing of native vegetation in the area.

Activities or works carried out in accordance with the Local Government Act 1993 which constitute the continued use of this Aboriginal Place for the purposes of public recreation and conservation that do not cause harm to, or desecrate the Aboriginal Place may be exempt.

ROBYN PARKER, M.P.,  
Minister for the Environment

GOD SAVE THE QUEEN!

**NATIONAL PARKS AND WILDLIFE ACT 1974**

Wiradjuri Reserve and Gobba Beach Aboriginal Place!

IN pursuance of the powers vested in me under section 84 of the National Parks and Wildlife Act 1974, I, the Minister for the Environment, do, by this my order, declare such of the lands described hereunder as an Aboriginal Place. The place shall be known as Wiradjuri Reserve and Gobba Beach Aboriginal Place.

It is my opinion that this place is or was of special significance to Aboriginal culture.

The values for which the Aboriginal Place is significant to Aboriginal culture include, but are not limited to the area being a former gathering, corroboree, fishing, camping, swimming and river crossing place for the local Wiradjuri. The place is valued by the Wiradjuri peoples of the area, providing evidence of past Wiradjuri resource use and cultural activities and it being the location of a traditional Wiradjuri river crossing place where the carer of the "Nurrang gungali" or crossing place resides.

It is a place where recorded Wiradjuri traditional stories occur including a creation story of the Murrumbidgee river and the story of a Wiradjuri couple, Gobbagumbalin and Pomingalarna, who broke traditional law. The area includes two instream islands (off Wiradjuri Reserve) and Gobba Island (opposite Gobba Beach) providing ecological and habitat diversity for plants, birds, fish and animals indigenous to the area.

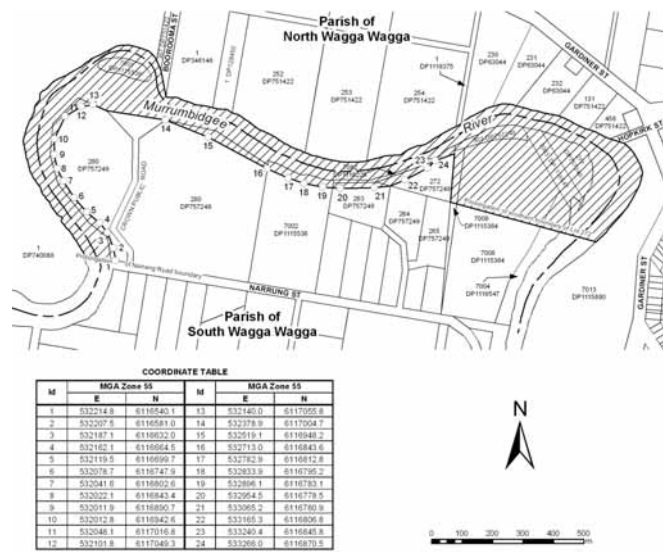
The place is an area of post-European contact protests by Wiradjuri and other Aboriginal people and their supporters and former residential location of Aboriginal and non-Aboriginal families as a shanty town/fringe camp during the Great Depression. The place is an area of shared history and relationships between Wiradjuri peoples and early European settlers and is continued today through local public programs of working together based on mutual respect, honour and acknowledgement.

**SCHEDULE**

Land District – Wagga Wagga; LGA – Wagga Wagga

County of Wynyard, Parish of North Wagga Wagga and South Wagga Wagga, about 41.4 hectares, being the area shown hatched in the diagram hereunder.

Papers: FIL10/14744



**NATIONAL PARKS AND WILDLIFE ACT 1974**

Ulidarra National Park  
Plan of Management

A plan of management for Ulidarra National Park was adopted by the Minister for the Environment on 14 May 2012. Copies of the plan may be obtained from the NPWS offices at Marina Drive, Coffs Harbour (phone 6652 0900) and at 49 Victoria Street, Grafton (phone 6641 1500). The plan is also on the website: [www.environment.nsw.gov.au](http://www.environment.nsw.gov.au).

**PARENTS AND CITIZENS ASSOCIATIONS  
INCORPORATION ACT 1976**

Incorporation of Parents and Citizens Associations

THE following associations are hereby incorporated under the Parents and Citizens Associations Incorporation Act 1976:

1. Glebe Public School
2. Murrumbidgee Public School

ADRIAN PICCOLI, M.P.,  
Minister for Education

**PESTICIDES ACT 1999**

Notice under Section 48 (4)

NOTICE is hereby given, pursuant to section 48 (4) of the Pesticides Act 1999, that I have granted an Aircraft (Pesticide Applicator) Licence, particulars of which are stated in the Schedule.

SEAN NUNAN,  
Team Leader, Chemicals and Radiation Licensing,  
Hazardous Materials, Chemicals and Radiation Section,  
Environment Protection Authority  
by delegation

**SCHEDULE**

Aircraft (Pesticide Applicator) Licence

<i>Name and address of licensee</i>	<i>Date of granting of licence</i>
L.K.B. AVIATION PTY LTD t/a QUIRINDI AIR, PO Box 407, Quirindi NSW 2343	6 July 2012

**POISONS & THERAPEUTIC GOODS ACT 1966**

Order under Clause 175 (1),  
Poisons and Therapeutic Goods Regulation 2008

Withdrawal of Drug Authority

IN accordance with the provisions of clause 175 (1) of the Poisons and Therapeutic Goods Regulation 2008 an Order has been made on Dr Matthew Christopher HOLT, MED0001195866, of 163 Lord Street, Newtown NSW 2042, prohibiting him until further notice, as a medical practitioner from supplying or having possession of drugs of addiction as authorised by clause 101 of the Regulation and issuing a prescription for a drug of addiction as authorised by clause 77 of the Regulation.

This order is to take effect on and from 13 July 2012.

Dated at Sydney, 5 July 2012.

Dr MARY FOLEY,  
Director-General,  
Ministry of Health, New South Wales,

**STATUTORY AND OTHER OFFICES  
REMUNERATION ACT 1975**

Report and Determination Pursuant to Section 14 (2)

REPORT:

1. On 1 June 2012, the Premier, the Hon. Barry O'Farrell, M.P., requested that the Statutory and Other Offices Remuneration Tribunal (the Tribunal) make a determination, pursuant to section 14 (2) of the Statutory and Other Offices Remuneration Act 1975 (SOOR Act), concerning the remuneration to be paid to the Public Service Commissioner.
2. For remuneration purposes this office is listed in Schedule 1 of the SOOR Act. While the Tribunal has previously made a recommendation in respect of the fees payable to this office, it has not, until now, been requested to make a determination.
3. The Public Service Commission is established in accordance with the Public Sector Employment and Management Act 2002 (PSEM Act), to promote and maintain the public sector core values. The Public Service Commission has the lead role in ensuring the workforce's capability to deliver Government programs and services to the people of NSW.
4. The Commissioner is appointed by the Governor and is an independent statutory office with broad functions and powers across the sector. Mr Graeme Head was appointed as the inaugural Commissioner with effect from 1 November 2011.
5. The Commissioner has responsibility, to varying degrees, for the entire New South Wales public sector including the public service proper, police, health, fire fighters, transport, education and State-owned corporations. The principal objectives of the Commissioner are to:
  - Promote and maintain the highest levels of integrity, impartiality, accountability and leadership across the public sector.
  - Improve the capability of the public sector to provide strategic and innovative policy advice, implement the decisions of the Government and meet public expectations.
  - Attract and retain a high calibre professional public sector workforce.
  - Ensure that public sector recruitment and selection processes comply with the merit principle and adhere to professional standards.
  - Foster a public service culture in which customer service, initiative, individual responsibility and the achievement of results are strongly valued.
  - Build public confidence in the public sector.
  - Support the Government in achieving positive budget outcomes through strengthening the capability of the public sector workforce.
6. The PSEM Act also outlines the key functions of the Commissioner, with the key focus of identifying reform opportunities for the public sector workforce and advising the Government on policy innovations and strategy for these areas of reform.
7. The Commissioner operates with a high degree of independence and reports to the Premier in connection with the exercise of the Commissioner's functions, but

is not subject to the control and direction of the Premier in the exercise of these functions. These arrangements recognise both the independence of the Commissioner in providing advice and reports to the Government, as well as the responsibility of the Commissioner to the Premier to deliver on the Government's key policy objectives for the New South Wales public sector.

8. Having regard to the above the Tribunal is of the view that the Public Service Commissioner should receive an annual salary of \$448,825 per annum and so determines. The Tribunal's determination will take effect from the date of the date of Mr Head's appointment, being 1 November 2011.

**DETERMINATION:**

Pursuant to section 14 (2) of the Statutory and Other Offices Remuneration Act 1975 the Tribunal determines that the office of Public Service Commissioner shall receive a salary of \$448,825 with effect from 1 November 2011.

Dated: 5 July 2012.

HELEN WRIGHT,  
Statutory and Other Offices Remuneration Tribunal

**SUBORDINATE LEGISLATION ACT 1989**

**SURVEYING AND SPATIAL INFORMATION  
REGULATION 2012**

NOTICE is given, in accordance with section 5 of the Subordinate Legislation Act 1989, of the intention to remake a regulation under the Surveying and Spatial Information Act 2002. The proposed Regulation is the Surveying and Spatial Information Regulation 2012, which will commence on 1 September 2012. It replaces the Surveying and Spatial Information Regulation 2006.

The objectives of the proposed Surveying and Spatial Information Regulation 2012 are to:

- i. Facilitate the implementation, maintenance and management of cadastral survey standards under the Surveying and Spatial Information Act 2002.
- ii. Maintain the positional integrity of the cadastre to assure public confidence in the land titles system in New South Wales.
- iii. Ensure uniform outcomes for the marking of surveys.

Copies of the proposed Regulation and Regulatory Impact Statement may be obtained at [www.lpi.nsw.gov.au](http://www.lpi.nsw.gov.au) or by contacting the Review Officer on (02) 9228 6726.

Please send submissions to:

Review Officer  
Surveying and Spatial Information Regulation 2012  
Legal Services  
Land and Property Information  
GPO Box 15  
Sydney NSW 2001

or by email to:

[SurveyorGeneral@lpi.nsw.gov.au](mailto:SurveyorGeneral@lpi.nsw.gov.au)

The closing date for submissions and comments is Wednesday 1 August 2012.

**SUBORDINATE LEGISLATION ACT 1989**

**STRATA SCHEMES (FREEHOLD DEVELOPMENT)  
REGULATION 2012 and  
STRATA SCHEMES (LEASEHOLD DEVELOPMENT)  
REGULATION 2012**

NOTICE is given, in accordance with section 5 of the Subordinate Legislation Act 1989, of the intention to remake regulations under the Strata Schemes (Freehold Development) Act 1973 and the Strata Schemes (Leasehold Development) Act 1986. The proposed Regulations are the Strata Schemes (Freehold Development) Regulation 2012 and the Strata Schemes (Leasehold Development) Regulation 2012, which will commence on 1 September 2012. The Regulations replaces the Strata Schemes (Freehold Development) Regulation 2007 and the Strata Schemes (Leasehold Development) Regulation 2007.

The object of the proposed Regulations are to prescribe, amongst other things:

- i. that a plan or dealing lodged for registration is in an appropriate form.
- ii. to standardise plan requirements for electronic and manually lodged plans.
- iii. provide for fees.

Copies of the proposed Regulations and Regulatory Impact Statement may be obtained online at [www.lpi.nsw.gov.au](http://www.lpi.nsw.gov.au) or by contacting the Review Officer on (02) 9228 6726.

Please send your submissions to:

Review Officer- Strata Schemes  
Legal Services  
Land and Property Information  
GPO Box 15  
Sydney NSW 2001

or by email to:

[legalservices@lpi.nsw.gov.au](mailto:legalservices@lpi.nsw.gov.au)

The closing date for submissions and comments is Friday 3 August 2012.

**SYDNEY WATER ACT 1994**

**LAND ACQUISITION (JUST TERMS  
COMPENSATION) Act 1991**

Notice of Compulsory Acquisition of Land at Neutral Bay in the Local Government Area of North Sydney

SYDNEY WATER CORPORATION declares, with the approval of Her Excellency, the Governor, that the land described in the Schedule hereto is acquired by compulsory process under the provisions of the Land Acquisition (Just Terms Compensation) Act 1991 for the purpose of the Sydney Water Act 1994.

Dated at Sydney this Thursday 4th day of July 2012.

Signed for Sydney Water Corporation by its Attorneys, PETER VINCENT BYRNE and ROBERT EDWARD SEYMOUR, who hereby state at the time of executing this instrument have no notice of the revocation of the Power of Attorney Registered No. 606 Book 4541 under the Authority of which this instrument has been executed.

## SCHEDULE

All that piece or parcel of land in the Local Government Area of North Sydney, Parish Willoughby, County of Cumberland, and State of New South Wales, being Lot 1 in Deposited Plan 1168334, having a total area of 600.1m<sup>2</sup>. [Sydney Water reference: 2007/06407F-03]

**WORKERS COMPENSATION ACT 1987**

Insurance Premiums Order 2012-2013

## ERRATUM

THE Insurance Premiums Order 2012-2013 which was published in the *NSW Government Gazette* No. 66 of 27 June 2012 contained an error on page 2619, it is amended as follows:

In Table A – Schedule 12 *amend* Column 6 of the item in relation to code 424200 Carpentry Services as follows:

*Delete* 1.375% and *insert* 0.55%

**NSW SERVICE MEDALLION RECIPIENTS**

## ATTENDED CEREMONY – PRESENTED THURSDAY 7 JUNE 2012

<i>Title First Name Surname</i>	<i>Employer at commencement of permanent NSW service</i>	<i>Date Commenced</i>	<i>Nominating Department</i>	<i>Retirement date (if applicable)</i>
Mr Dennis ASHTON	Metropolitan Water Sewage and Drainage Board)	20 June 1968	Sydney Catchment Authority	
Mr Michael BANNING	NSW Police Force	5 April 1971	NSW Police Force	
Mrs Nancy BUTTERFIELD	NSW Department of Education and Training	1 February 1966	Ageing, Disability and Home Care, Family and Community Services	
Mr Roydon CANNON	NSW Railways	5 Nov 1960	Ageing, Disability and Home Care, Family and Community Services	
Mr Phillip COLLINS	State Forests NSW	23 May 1966	Department of Primary Industries – Forests NSW	20 January 2012
Mr Desmond COMER	Fairfield Hospital – NSW Ministry of Health	12 August 1963	NSW Ministry of Health – Wollongong Hospital – South Eastern Area Laboratory Services	
Ms Cheryl CONDON	Public Trust Office	23 June 1969	Judicial Commission of NSW	
Mr Trevor CORNWELL	NSW Department of Education	6 January 1969	Ageing, Disability and Home Care, Family and Community Services	
Mr Peter COSTELLO	NSW Department of Technical and Further Education	26 February 1969	NSW Department of Education and Communities	30 December 2011
Dr Anthony ELDERFIELD	Sydney Hospital – NSW Ministry of Health	22 July 1968	NSW Ministry of Health – Wollongong Hospital – South Eastern Area Laboratory Services	

<i>Title First Name Surname</i>	<i>Employer at commencement of permanent NSW service</i>	<i>Date Commenced</i>	<i>Nominating Department</i>	<i>Retirement date (if applicable)</i>
Mr Bill FORAN	Department of Main Roads	5 January 1972	Department of Trade and Investment, Regional Infrastructure and Services	
Mr Denis GREEN	Forests NSW	16 April 1966	Department of Trade and Investment, Regional Infrastructure and Services – State Library of NSW	
Ms Judith GUNNS	Wollongong Hospital – NSW Ministry of Health	23 November 1970	NSW Ministry of Health – Wollongong Hospital – South Eastern Area Laboratory Services	
Mr Stuart HENDERSON	Department of Industrial Relations, Employment, Training and Further Education	18 March 1964	Fire and Rescue NSW, Human Resources	
Mr Mark HILDEBRAND	Sydney Waterboard	24 January 1972	Department of Trade and Investment, Regional Infrastructure and Services – State Library of NSW	
Ms Joan LAWSON	Maritime Services Board of NSW – Coffs Harbour	21 March 1971	NSW Maritime	11 March 2011
Mr John LEVETT	Department of Attorney General and Justice	8 February 1971	Department of Attorney General and Justice	
Mr Yit LOY	Prince of Wales Hospital – NSW Ministry of Health	10 August 1970	NSW Ministry of Health – Prince of Wales Hospital Randwick	
Mr Greg McDONALD	State Rail Authority NSW	3 December 1970	Department of Trade and Investment, Regional Infrastructure and Services – State Library of NSW	
Mrs Anne-Maree McDOUGALL	St Vincent's Hospital Darlinghurst – NSW Ministry of Health	25 November 1968	NSW Ministry of Health – South Eastern Area Laboratory Services	
Mrs Janelle McINNES	Department of Health	1969	Ageing, Disability and Home Care, Family and Community Services	
Mr Sudha PILLAI	Department of Health – Sutherland Hospital	January 1971	South Eastern Sydney Area Health Service	
Mr Robert RUTHERFORD	Sydney Technical College, Division of Library Services	4 March 1966	Department of Education and Communities – TAFE NSW – Northern Sydney Institute	
Mr Bruce SMITH	Department of Attorney General and Justice	2 February 1971	Department of Attorney General and Justice	
Ms Kathryn SMITH	Health Commission of NSW	24 November 1969	Ageing, Disability and Home Care, Family and Community Services	
Dr Peter TAYLOR	Prince Henry and Prince of Wales Hospitals – NSW Ministry of Health	12 January 1970	NSW Ministry of Health – South Eastern Area Laboratory Services	



<i>Title First Name Surname</i>	<i>Employer at commencement of permanent NSW service</i>	<i>Date Commenced</i>	<i>Nominating Department</i>	<i>Retirement date (if applicable)</i>
Mr David TERREY	Lands Department	21 February 1972	Landcom	
Mr Kenneth TOMS	Forests NSW	19 February 1968	Department of Primary Industries – Forests NSW	21 October 2010
UNABLE TO ATTEND CEREMONY – MEDALLIONS WERE POSTED				
Ms June ARMSTRONG	Illawarra Area Health Service	1969	Ageing, Disability and Home Care, Family and Community Services	
Ms Karen BAUMER	Department of Health – Wagga Wagga Hospital	24 May 1971	NSW Department of Education and Communities	30 July 2011
Mr Darrel BAYLISS	Department of Health	17 November 1969	Ageing, Disability and Home Care, Family and Community Services	
Mr Anthony BRANN	Water Conservation and Irrigation Commission	18 June 1971	NSW Office of Water	
Mr Barry CLARK	Metropolitan Water Sewage and Drainage Board)	10 March 1969	Sydney Catchment Authority	
Mr Peter DRISCOLL	Department of Motor Transport	16 August 1965	NSW Police Force	27 July 2007
Mr Geoffrey HENDERSON	Maritime Services Board of NSW	3 May 1971	NSW Maritime	11 March 2011
Mr Christopher HOGAN	Department of Government Transport	14 July 1969	Department of Transport, Sydney Ferries	
Ms Lesley MCGOWAN	Registrar Generals Department	3 March 1970	Ageing, Disability and Home Care, Family and Community Services	
Mr Barry MOOD	Department of Prisons	17 June 1966	Department of Justice and Attorney General – Corrective Services NSW	
A/Prof Peter ROBERTSON	Sydney Hospital – NSW Ministry of Health	6 January 1964	NSW Ministry of Health – Prince of Wales Hospital Randwick	
Mr Neville SANDERSON	NSW Police Force	3 February 1969	NSW Police Force	25 July 2010
Mr Anthony SMITH	Department of Attorney General and Justice	2 February 1971	Department of Attorney General and Justice	
Ms Marilyn TAYLOR	NSW Housing Commission	2 February 1971	Ageing, Disability and Home Care, Family and Community Services	22 July 2011
Mr Leslie WHYBIN	Maitland District Hospital	2 February 1970	NSW Ministry of Health – Prince of Wales Hospital Randwick	

# PRIVATE ADVERTISEMENTS

## COUNCIL NOTICES

### ALBURY CITY COUNCIL

Roads Act 1993, Section 162

NOTICE is hereby given that Albury City Council, pursuant to section 162 of the Roads Act 1993, has named the following road:

Abikhair Lane.

This lane comes off the west side of David Street. The northern side of the lane is approximately 37m south of the south-western corner of the intersection of Dean and David Streets, Albury. This lane is approximately 80m long by 3m wide. L. G. TOMICH, General Manager, Albury City Council, 553 Kiewa Street, Albury NSW 2640. [6536]

### BATHURST REGIONAL COUNCIL

Local Government Act 1993

Land Acquisition (Just Terms Compensation) Act 1991

Notice of Compulsory Acquisition of Land

BATHURST REGIONAL COUNCIL declares with the approval of Her Excellency the Governor that the land described in the Schedule below, excluding any mines or deposits of minerals in the land, is acquired by compulsory process in accordance with the provisions of the Land Acquisition (Just Terms Compensation) Act 1991, for a drainage diversion channel and a cycleway. Dated at Bathurst, this 4th day of April 2012. DAVID JOHN SHERLEY, General Manager, Bathurst Regional Council, 158 Russell Street, Bathurst NSW 2795.

#### SCHEDULE

Lot 11, DP 814483. [6537]

### BEGA VALLEY SHIRE COUNCIL

Roads Act 1993

Re-naming of road in Eden

NOTICE is hereby given that the Bega Valley Shire Council, pursuant to section 162 (1) of the Roads Act 1993, has re-named the section of road previously known as Lake Street North in Eden as Wave Street. Wave Street is located between Bungo Street and Barclay Street and is to the north of Lake Street. Authorised by a resolution of Council on 10 April 2012. PETER TEGART, General Manager, Bega Valley Shire Council, PO Box 492, Bega NSW 2550. [6538]

### CLARENCE VALLEY COUNCIL

Roads Act 1993

Dedication of Land as Public Road

NOTICE is hereby given that pursuant to section 16 of the Roads Act 1993, the Clarence Valley Council dedicates the lands described in Schedule 1 hereunder as public road. Dated 27 June 2012. SCOTT GREENSILL, General Manager, Clarence Valley Council, Locked Bag 23, Grafton NSW 2460.

## SCHEDULE 1

That part of the residue of land described as Heathcote Street in Certificate of Title Volume 1610, Folio 133, being land shown as Heathcote Street, in Deposited Plan No. 1882, Locality of Mountainview, Parish of Great Marlow, County of Clarence. [6539]

### DUBBO CITY COUNCIL

Local Government Act 1993

Land Acquisition (Just Terms Compensation) Act 1991

Notice of Compulsory Acquisition of Land

THE Dubbo City Council declares, with the approval of Her Excellency the Governor, that the land described in the Schedule below, excluding mines and deposits of minerals within the land, is acquired by compulsory process in accordance with the provisions of the Land Acquisition (Just Terms Compensation) Act 1991, for water supply booster pump station. Dated at Dubbo, this 28th day of March 2012. MARK RILEY, General Manager, Dubbo City Council, PO Box 81, Dubbo NSW 2830.

#### SCHEDULE

Land

Lot 1 in Deposited Plan 1147142.

SPA Reference: 439. [6540]

### DUNGOG SHIRE COUNCIL

Roads Act 1993

Roads (General) Regulation 2008

Naming of Public Roads

NOTICE is hereby given that Dungog Shire Council under delegated authority, pursuant to section 162 of the Roads Act 1993, has named the following roads:

<i>Location</i>	<i>Road Name</i>
New road off Limeburners Creek Road, Clarence Town.	Kooyong Place.
New road off Fotheringay Road, Clarence Town.	Royseton Avenue.
New road off Royseton Avenue, Clarence Town.	Deptford Close.
New road off Martins Creek Road, Paterson.	Brisbane Grove.
New road off Brisbane Grove, Paterson.	Lomandra Circuit.
Existing unnamed road off Gabulah Road, Gresford.	Cawarra Road.

CRAIG DEASEY, General Manager, Dungog Shire Council, PO Box 95, Dungog NSW 2420. [6541]

**TAMWORTH REGIONAL COUNCIL**

Section 162, Roads Act 1993

Naming of Public Roads

NOTICE is hereby given that Tamworth Regional Council, in pursuance of section 162 of the Roads Act 1993, has named the roads created by the subdivision of Lot 104, DP 755333, 109-115 Goonan Street, Westdale, 'Drakeford Street' and 'McKinlay Place'. PAUL BENNETT, General Manager, Tamworth regional Council, 437 Peel Street, Tamworth NSW 2340. [6542]

**WINGECARRIBEE SHIRE COUNCIL**

Renaming of Road

File No. 7810/12

Roads Act 1993, Section 162

Roads (General) Regulation 2000

NOTICE is hereby given that Wingecarribee Shire Council under delegated authority and in pursuance of section 162 of the Roads Act 1993, has approved the following road name change:

<i>Previous Name</i>	<i>New Name</i>
The first 330 meters of Inkerman Drive, running south east off the Old Hume Highway, Balaclava, Parish of Mittagong, County of Camden.	Renwick Drive.

JASON R. GORDON, General Manager, Wingecarribee Shire Council, PO Box 141, Moss Vale NSW 2577. [6543]

**WOOLLAHRA MUNICIPAL COUNCIL**

Notification of Dedication as a Public Road

ON 16 April 2012, Woollahra Municipal Council resolved to dedicate the land as a public road in accordance with section 16 of the Roads Act 1993. Dated 23 May 2012. GARY JAMES, General Manager, Woollahra Municipal Council, PO Box 61, Double Bay NSW 1360.

Description

Part of the residue land comprised in Certificate of Title Volume 1730, Folio 42 and Crown Grant dated 5 July 1838, Serial 54, Folio 122, at Vacluse Road, Vacluse, Parish of Alexandria and County of Cumberland.

Note: On dedication, title for the land will remain vested in Woollahra Municipal Council as operational land.

[6544]

**WYONG SHIRE COUNCIL**

Water Management Act 2000

Land Acquisition (Just Terms Compensation) Act 1991

Notice under Section 19 (1)

Notice of Compulsory Acquisition of Easement to Drain Water

WYONG SHIRE COUNCIL (a water supply authority), with the approval of Her Excellency the Governor, with the advice of the Executive Council, declares that the interest in land described in Schedule A to this notice, is acquired by compulsory process in accordance with the provisions of the Land Acquisition (Just Terms Compensation) Act 1991.

Pursuant to section 318 (2) of the Water Management Act 2000, this acquisition is taken to be for an authorised work and Wyong Shire Council (a water supply authority), is taken to be the constructing authority for the purposes of the Public Works Act 1912. MICHAEL WHITTAKER, General Manager, Wyong Shire Council, PO Box 20, Wyong NSW 2259.

**SCHEDULE A**

An Easement in gross to drain water 3 metres wide and 8 metres wide and variable width upon the terms provided in Schedule 4A of the Conveyancing Act 1919, affecting the same part of Lot 3, DP 877668 as is affected by the "Easement to drain water 3 wide, 8 wide and variable" created by DP 841170. [6545]

**ESTATE NOTICES**

NOTICE of intended distribution of estate.—Estate of GEORGE WILLIAM HOGG, New South Wales Grant made 15 November 2011, Case No. 2011/363391.—Any person having any claim upon the estate of GEORGE WILLIAM HOGG, late of 1/11 Aitchandar Street, Ryde, in the State of New South Wales, who died on 22 July 2011, must send particulars of the claim to the legal representative for the estate, c.o. M. Duncan & Associates, Solicitors, PO Box 70, Strawberry Hills NSW 2012, not more than 30 days after publication of this notice. After that time the legal representative intends to distribute the property in the estate unless an application or notice of intended application for a family provision order is received by the legal representative. M. DUNCAN & ASSOCIATES, Solicitors, 39/61-89 Buckingham Street, Surry Hills NSW 2010 (PO Box 70, Strawberry Hills NSW 2012), tel.: (02) 9699 9110. [6546]

NOTICE of intended distribution of estate.—Estate of KENNETH WILLIAM SADLIER, New South Wales Grant made on 7 May 2012.—Any person having any claim including an application or notice of intended application for a family provision order upon the estate of KENNETH WILLIAM SADLIER, late of Forster, in the State of New South Wales, pensioner, who died on 17 January 2012, must send particulars of the claim to the executors, Joanne Lisa Richmond and Julie Margaret Walker, c.o. Collin J. Duff, 7 Morts Road, Mortdale NSW 2223, not more than 30 days after publication of this notice. After that time the legal personal representative intends to distribute the property in the estate having regard only to the claims affecting the estate of the deceased of which at the time of distribution the legal personal representative had notice. Collin J. Duff, Solicitor, 7 Morts Road, Mortdale NSW 2223 (DX 11307, Hurstville), tel.: (02) 9570 2022. Reference: CJD:IG:2124951. [6547]

**COMPANY NOTICES**

NOTICE of resolution pursuant to section 491(2)(b) of the Corporations Act 2001.—WESTINGHOUSE BRAKES AUSTRALIA PTY LIMITED, ACN/ARBN 003 269 001.—Notice is hereby given that at a general meeting of the above named company held on 26 June 2012, it was resolved that the company be wound up voluntarily as a Members' Voluntary Winding Up and that for such a purpose, I be appointed liquidator. Dated 4 July 2012. BRETT ADAM MITCHELL, Liquidator, c.o. KPMG, Level 10, 10 Shelley Street, Sydney NSW 2000. [6548]

NOTICE inviting formal proof of debt or claim.—Australian Securities and Investments Commission, Form 534 (Regulation 5.6.48(3)).—WESTINGHOUSE BRAKES AUSTRALIA PTY LIMITED, ACN/ARBN 003 269 001.—Take notice that creditors of the company, whose debts or claims have not already been admitted, are required within 45 days of the date of this notice, to prove their debts or claims and to establish any title they may have to priority by delivering or sending through the post to me at my address a formal proof of debt or claim in accordance with Form 535 or 536 of the Corporations Act 2001, containing their respective debts or claims. If they do not, they will be excluded from: (a) the benefit of any distribution made before their debts or claims are proved or their priority is established; and (b) objecting to the distribution. Form of proof may be obtained from me. Dated 4 July 2012. BRETT ADAM MITCHELL, Liquidator, c.o. KPMG, Level 10, 10 Shelley Street, Sydney NSW 2000. [6549]

NOTICE of final meeting of members.—In the matter of the Corporations Act 2001 and in the matter of ASQUITH & DE WITT PTY LTD (In Liquidation), ACN 001 431 072.—Notice is hereby given pursuant to section 509 of the Corporations Act 2001, that the final meeting of the Members of the abovenamed Company will be held on 14 August 2012, at 9:00 a.m., at the office of Crosbie Warren Sinclair, cnr. Pacific Highway and Warabrook Boulevard, Warabrook NSW 2304, for the purpose of having an account laid before them showing the manner in which the winding up has been conducted and the property of the Company disposed of and hearing any explanation that may be given by the Liquidator. Dated this 10 July 2012. BRENT ANTONY PERKINS, Liquidator, Crosbie Warren Sinclair, Box 29, Hunter Region Mail Centre NSW 2310, tel. (02) 4923 4000. [6550]

NOTICE of dissolution of partnership.—Notice is hereby given in accordance with section 32 of the Partnership Act New South Wales 1892, that the partnership existing between The Trustee for the CHAMBERLAIN TRUST and The Trustee for the REBEKAH LEA TRUST and The Trustee for the WARLOW FAMILY TRUST (trading as Mae), of 224 Stokers Road, Stokers Siding NSW 2484, is dissolved as of 25 October 2011. MELISSA HILL, c.o. Oracle Business Accountants, Suite 2806, Level 8, Southport Central Tower Two, 5 Lawson Street, Southport QLD 4215, tel.: (07) 5607 0820. [6551]

NOTICE of dissolution of Partnership.—Notice is hereby given that the partnership between Owen James HEYWOOD and Timothy Selwyn LEWIS carrying on business as The 3 Events at Newport, in the State of New South Wales, has been dissolved by retirement of Owen James HEYWOOD as from 30 June 2012. Dated 11 July 2012. RODNEY LEWIS, Solicitor, No. 2, Lucinda Place, Mona Vale NSW 2103, tel.: (02) 9979 1009. [6552]

## OTHER NOTICES

### PUBLIC NOTARIES ACT 1997

Section 12

#### NOTARIES RECOMMENDED SCALE OF FEES

1 July 2012

	<i>Fee</i> \$	<i>Fee+GST</i> \$
<b>1. Affidavits, Affirmations, Declarations</b>		
Administering an oath or affirmation or taking a declaration and signing jurat	100.00	110.00
Each additional deponent etc at the same time	50.00	55.00
<b>2. Deeds or other Unsworn Documents</b>		
Witnessing and attesting execution or signing of a deed or other document	100.00	110.00
Each additional individual etc at the same time	50.00	55.00
<b>3. Verification of copy documents</b>		
Examining copies (photographic or otherwise) with original for verification – per 6 minute time unit, or part thereof	45.45	50.00
Notarial Certificate verifying copy document	154.54	170.00
<b>4. Notarial Certificates</b>		
Preparing Notarial Certificate verifying execution of a document by one individual, and completing the Certificate	154.54	170.00
Each additional individual at the same time	63.63	70.00
Preparing Notarial Certificate verifying execution of document by a corporation with declaration and exhibit, and completing the Certificate	300.00	330.00
Preparing and completing Notarial Certificate not otherwise prescribed – per 6 minute time unit, or part thereof	45.45	50.00
<b>5. Bills of Exchange</b>		
Noting bill of exchange, including supplying one copy of note, entering in register	245.45	270.00
Protesting bill, including supplying one copy of the protest, if at the same time as noting	163.63	180.00
If protested later	336.36	370.00
<b>6. Ship's Protest</b>		
Noting	300.00	330.00
Copy	20.00	22.00
Certified copy	300.00	330.00
Additional Certified Copy	100.00	110.00

	<i>Fee</i>	<i>Fee+GST</i>
	\$	\$
<b>7. Miscellaneous</b>		
Attendances		
– away from office or not otherwise provided for;		
– drawing and engrossing documents; and		
– other matters.		
For Notary's time per six minute time unit or part thereof	43.64	48.00
For any Clerk per hour (pro rata for proportionate part)	136.36	150.00
Photocopying, Facsimilies up to 15 pages included in above scales, exceeding 15, then per page	2.72	3.00
All other outlays and out of pocket expenses to be added to above scales		

NOTARIES SHOULD TAKE THE INDIVIDUAL CIRCUMSTANCES OF EACH ATTENDANCE INTO ACCOUNT (SUCH AS TIME INVOLVED AND WORK PERFORMED) WHEN APPLYING THE ABOVE SCALE. IT MAY BE APPROPRIATE TO APPLY THE HOURLY SCALE PARTICULARLY WHEN CERTIFICATES HAVE NOT BEEN PREPARED BY THE NOTARY.

The Scale sets out the base fee and the fee inclusive of GST. This Scale reflects increases in professional office overheads and expenses during the past 24 months. [6553]

ISSN 0155-6320

---

Authorised to be printed  
TONY DUCKMANTON, Government Printer.