



Government Gazette

OF THE STATE OF
NEW SOUTH WALES

Number 100
Friday, 28 September 2012

Published under authority by the Department of Premier and Cabinet

LEGISLATION

Online notification of the making of statutory instruments

Week beginning 17 September 2012

THE following instruments were officially notified on the NSW legislation website (www.legislation.nsw.gov.au) on the dates indicated:

Regulations and other statutory instruments

[Environmental Planning and Assessment Amendment \(Contribution Plans\) Regulation 2012 \(2012-471\)](#) — published LW 21 September 2012

[Public Finance and Audit Amendment \(Prescribed Audits\) Regulation 2012 \(2012-472\)](#) — published LW 21 September 2012

[Road Transport \(Safety and Traffic Management\) Amendment \(Removal of Unattended Vehicles\) Regulation 2012 \(2012-469\)](#) — published LW 21 September 2012

Environmental Planning Instruments

[Hawkesbury Local Environmental Plan 2012 \(2012-470\)](#) — published LW 21 September 2012

[State Environmental Planning Policy Amendment \(Miscellaneous\) 2012 \(2012-473\)](#) — published LW 21 September 2012

Assents to Acts

ACTS OF PARLIAMENT ASSENTED TO

Legislative Assembly Office, Sydney, 24 September 2012

IT is hereby notified, for general information, that Her Excellency the Governor has, in the name and on behalf of Her Majesty, this day assented to the undermentioned Acts passed by the Legislative Assembly and Legislative Council of New South Wales in Parliament assembled, viz.:

Act No. 65 2012 – An Act to amend the Classification (Publications, Films and Computer Games) Enforcement Act 1995 to provide for the enforcement of an R 18+ classification category for computer games; and for related purpose. **[Classification (Publications, Films and Computer Games) Enforcement Amendment (R18+ Computer Games) Bill]**

Act No. 67 2012 – An Act to amend certain legislation with respect to criminal offences and procedure; and for other purposes. **[Crimes Legislation Amendment Bill]**

Act No. 69 2012 – An Act to amend the Prevention of Cruelty to Animals Act 1979 to make provision with respect to the seizure and disposal of certain stock animals; and for other purposes. **[Prevention of Cruelty to Animals Amendment Bill]**

Act No. 70 2012 – An Act to amend the Transport Administration Act 1988 to establish the Community Road Safety Fund. **[Transport Administration Amendment (Community Road Safety Fund) Bill]**

RONDA MILLER,
Clerk of the Legislative Assembly

ACTS OF PARLIAMENT ASSENTED TO

Legislative Council Office, Sydney, 24 September 2012

IT is hereby notified, for general information, that Her Excellency the Governor has, in the name and on behalf of Her Majesty, this day assented to the undermentioned Act passed by the Legislative Council and Legislative Assembly of New South Wales in Parliament assembled, viz.:

Act No. 66, 2012 – An Act to re-enact the New South Wales Crime Commission Act 1985 to implement certain recommendations of the Special Commission of Inquiry into the New South Wales Crime Commission; and for other purposes. **[Crime Commission Act 2012]**

Act No. 68, 2012 – An Act to amend the Industrial Relations Act 1996 with respect to overlapping representation of classes of employees or contract drivers or carriers and related demarcation disputes. **[Industrial Relations Amendment (Industrial Representation) Bill 2012]**

DAVID BLUNT,
Clerk of the Parliaments

Orders



New South Wales

Anglican Church of Australia (Anglican Aid) Order 2012

under the

Anglican Church of Australia (Bodies Corporate) Act 1938

MARIE BASHIR, Governor

I, Professor Marie Bashir AC, CVO, Governor of the State of New South Wales, with the advice of the Executive Council, and in pursuance of section 4 of the *Anglican Church of Australia (Bodies Corporate) Act 1938*, make the following Order.

Dated, this 12th day of September 2012.

By Her Excellency's Command,

GREG SMITH, M.L.C.,
Attorney General

Explanatory note

Section 4 (2) of the *Anglican Church of Australia (Bodies Corporate) Act 1938* provides that the Synod of a diocese of the Anglican Church of Australia may, by ordinance, declare that it is expedient that the persons who for the time being are the members of an unincorporated body named in the ordinance should be constituted a body corporate under the name set out in the ordinance.

In that subsection, *unincorporated body* means a body constituted by or under the authority of an ordinance of the Synod of a diocese for the purpose of managing, governing or controlling any institution or organisation of the Anglican Church of Australia, or of holding, managing and dealing with any church trust property.

If an ordinance referred to in section 4 (2) is passed, the Governor may, by order published in the Gazette, declare that the persons who for the time being are the members of the unincorporated body are a body corporate under the name set out in the ordinance.

The object of this Order is to declare that the members of The Archbishop of Sydney's Anglican Aid are a body corporate under that name. The relevant ordinances are the *Archbishop of Sydney's Anglican Aid Ordinance 2011* and the *Archbishop of Sydney's Anglican Aid Incorporation and Transition Ordinance 2011*.

Anglican Church of Australia (Anglican Aid) Order 2012

Explanatory note

This Order is made under section 4 of the *Anglican Church of Australia (Bodies Corporate) Act 1938*.

Anglican Church of Australia (Anglican Aid) Order 2012

Clause 1

Anglican Church of Australia (Anglican Aid) Order 2012

under the

Anglican Church of Australia (Bodies Corporate) Act 1938

1 Name of Order

This Order is the *Anglican Church of Australia (Anglican Aid) Order 2012*.

2 Commencement

This Order commences on the day on which it is published in the Gazette.

3 The Archbishop of Sydney's Anglican Aid

It is declared that the persons who for the time being are members of the body known as The Archbishop of Sydney's Anglican Aid constituted under the *Archbishop of Sydney's Anglican Aid Ordinance 2011* are a body corporate under the name "The Archbishop of Sydney's Anglican Aid".

OFFICIAL NOTICES

Appointments

COMBAT SPORTS ACT 2008

Department of Education and Communities

Appointment of Members to the
Combat Sports Authority of New South Wales

HER Excellency the Governor, with the advice of the Executive Council has approved:

1. Pursuant to section 60 (4) of the Combat Sports Act 2008, the following persons be appointed to the office of Member of the Combat Sports Authority of NSW for a term of office commencing on 1 October 2012 and terminating on 30 September 2013:

Ms Jill BAPTIST,

Mr Chris DOWNY,

Mr Denis FITZGERALD,

Mr Chris GARDINER,

Mr Kevin GREENE,

Detective Superintendent Arthur KATSOGIANNIS and

Dr Justin PAOLONI.

2. Pursuant to section 60 (5) (a) of the Combat Sports Act 2008, Mr Denis FITZGERALD be appointed to the office of Chair of the Combat Sports Authority of NSW for the above term of office.
3. Pursuant to section 60 (5) (b) of the Combat Sports Act 2008, Dr Ameer IBRAHIM (a medical practitioner nominated by the Australian Sports Medicine Federation, New South Wales Branch), be appointed to the office of Member of the Combat Sports Authority of NSW for the above term of office.

GRAHAM ANNESLEY, M.P.,
Minister for Sport and Recreation

Department of Premier and Cabinet, Sydney

26 September 2012

MINISTERIAL ARRANGEMENTS DURING THE ABSENCE OF THE MINISTER FOR EDUCATION

PURSUANT to section 36 of the Constitution Act 1902, Her Excellency the Governor, with the advice of the Executive Council, has authorised the Honourable V. DOMINELLO, M.P., Minister for Citizenship and Communities and Minister for Aboriginal Affairs to act for and on behalf of the Minister for Education, on and from 27 September 2012, with a view to his performing the duties of the Honourable A. Piccoli, M.P., during his absence from duty.

BARRY O'FARRELL, M.P.,
Premier

Department of Premier and Cabinet, Sydney

26 September 2012

MINISTERIAL ARRANGEMENTS DURING THE ABSENCE OF THE MINISTER FOR PLANNING AND INFRASTRUCTURE AND MINISTER ASSISTING THE PREMIER ON INFRASTRUCTURE NSW

PURSUANT to section 36 of the Constitution Act 1902, Her Excellency the Governor, with the advice of the Executive Council, has authorised the Honourable D. PAGE, M.P., Minister for Local Government and Minister for the North Coast to act for and on behalf of the Minister for Planning and Infrastructure and Minister Assisting the Premier on Infrastructure NSW, as on and from 27 September 2012, with a view to him performing the duties of the Honourable B. Hazzard, M.P., during his absence from duty.

BARRY O'FARRELL, M.P.,
Premier

Roads and Maritime Services

ROADS TRANSPORT (GENERAL) ACT 2005

Notice under Clause 20 of the Road Transport (Mass, Loading and Access) Regulation 2005

BATHURST REGIONAL COUNCIL, in pursuance of Division 4 of Part 2 of the Road Transport (Mass, Loading and Access) Regulation 2005, by this Notice, specify the routes and areas on or in which 25 metre B-Doubles may be used subject to any requirements or conditions set out in the Schedule.

Date: 20 September 2012.

Mr DAVID JOHN SHERLEY,
General Manager,
Bathurst Regional Council
(By delegation from the Minister for Roads)

SCHEDULE

1. Citation

This Notice may be cited as the Bathurst Regional Council B-Doubles Notice No. 01/ 2012.

2. Commencement

This Notice takes effect on Wednesday 3 October 2012.

3. Effect

This Notice remains in force for Wednesday 3 October 2012 unless it is amended or repealed.

4. Application

This Notice applies to those 25 metre B-Double vehicles which comply with Schedule 1 of the Road Transport (Mass, Loading and Access) Regulation 2010 and Schedule 2 of the Road Transport (Vehicle Registration) Regulation 2007.

5. Routes

B-Double Routes within the Bathurst Regional Council

<i>Type</i>	<i>Road No.</i>	<i>Road Name</i>	<i>Starting point</i>	<i>Finishing point</i>	<i>Conditions</i>
25	000	Havannah Street, Bathurst	Howick Street	Rocket Street	
25	000	William Street, Bathurst	Durham Street	Browning Street	
25	000	Panorama Avenue, Bathurst	Browning Street	Havannah Street	

ROAD TRANSPORT (GENERAL) ACT 2005

Notice under Clause 20 the Road Transport (Mass, Loading and Access) Regulation 2005

CABONNE COUNCIL, in pursuance of Division 4 of Part 2 of the Road Transport (Mass, Loading, Access) Regulation 2005, by this Notice, specify the routes and areas on or in which 19 metre B-Doubles may be used subject to any requirements or conditions set out in the Schedule.

Date: 25 September 2012.

A. L. HOPKINS,
General Manager,
Cabonne Council
(by delegation from the Minister for Roads)

SCHEDULE**1. Citation**

This Notice may be cited as Cabonne Council 19 Metre B-Double route Notice No. 1/2012.

2. Commencement

This Notice takes effect on the date of gazettal.

3. Effect

This Notice remains in force until 30 September 2015 unless it is amended or repealed earlier.

4. Application

This Notice applies to those 19 Metre B-Double vehicles which comply with Schedule 1 of the Road Transport (Mass, Loading and Access) Regulation 2005 and Schedule 2 of the Road Transport (Vehicle Registration) Regulation 2007.

5. Routes

<i>Type</i>	<i>Road No.</i>	<i>Road Name</i>	<i>Starting Point</i>	<i>Finishing Point</i>	<i>Conditions</i>
19	LR184	Longs Corner Road, Cabonne Council	MR377 The Escort Way	MR310 Canowindra Road	80km/h speed limit applies No travel permitted between 7.15am to 9.00am and 3.15pm to 5.00pm on school days.

ROAD TRANSPORT (GENERAL) ACT 2005

Notice under Clause 20 of the Road Transport (Mass, Loading and Access) Regulation 2005

KEMPSEY SHIRE COUNCIL, in pursuance of Division 4 of Part 2 of the Road Transport (Mass, Loading and Access) Regulation 2005, by this Notice, specify the routes and areas on or in which 25 metre B-Doubles may be used subject to any requirements or conditions set out in the Schedule.

Dated: 6 September 2012.

DAVID RAWLINGS,
General Manager,
Kempsey Shire Council
(by delegation from the Minister for Roads)

SCHEDULE**1. Citation**

This Notice may be cited as Kempsey Shire Council 25 Metre B-Double Route Notice No. 3/2012.

2. Commencement

This Notice takes effect on the date of gazettal.

3. Effect

This Notice remains in force until 1 September 2015, unless it is amended or repealed earlier.

4. Application

This Notice applies to those 25 metre B-Double vehicles which comply with Schedule 1 of the Road Transport (Mass, Loading and Access) Regulation 2005 and Schedule 2 of the Road Transport (Vehicle Registration) Regulation 2007.

5. Routes

<i>Type</i>	<i>Road No.</i>	<i>Road Name</i>	<i>Starting Point</i>	<i>Finishing Point</i>	<i>Conditions</i>
25.		Spooners Avenue, Collombatti.	Collombatti Road.	200m along Spooners Avenue from Collombatti Road to the driveway of 911 Spooners Avenue.	

ROAD TRANSPORT (GENERAL) ACT 2005

Notice under Clause 20 the Road Transport (Mass, Loading and Access) Regulation 2005

RICHMOND VALLEY COUNCIL, in pursuance of Division 4 of Part 2 of the Road Transport (Mass, Loading, Access) Regulation 2005, by this Notice, specify the routes and areas on or in which 19 metre B-Doubles may be used subject to any requirements or conditions set out in the Schedule.

Date: 25 September 2012.

JOHN WALKER,
General Manager,
Richmond Valley Council
(by delegation from the Minister for Roads)

SCHEDULE**1. Citation**

This Notice may be cited as Richmond Valley Council 19 Metre B-Double route Notice No. 03/2012.

2. Commencement

This Notice takes effect on 13 September 2012.

3. Effect

This Notice remains in force until 1 September 2015 unless it is amended or repealed earlier.

4. Application

This Notice applies to those 19 metre B-Double vehicles where gross weight exceeds 50 tonnes which comply with Schedule 1 of the Road Transport (Mass, Loading and Access) Regulation 2005 and Schedule 2 of the Road Transport (Vehicle Registration) Regulation 2007.

5. Routes

<i>Type</i>	<i>Road No.</i>	<i>Road Name</i>	<i>Starting Point</i>	<i>Finishing Point</i>	<i>Conditions</i>
19	5345	Clearfield Road	Old Tenterfield Road	Myrtle Creek Road	
19	6255	Myrtle Creek road	Clearfield Road	Wyan Road	

ROAD TRANSPORT (GENERAL) ACT 2005

Notice under Clause 20 the Road Transport (Mass, Loading and Access) Regulation 2005

RICHMOND VALLEY COUNCIL, in pursuance of Division 4 of Part 2 of the Road Transport (Mass, Loading, Access) Regulation 2005, by this Notice, specify the routes and areas on or in which 19 metre B-Doubles may be used subject to any requirements or conditions set out in the Schedule.

Date: 25 September 2012.

JOHN WALKER,
General Manager,
Richmond Valley Council
(by delegation from the Minister for Roads)

SCHEDULE**1. Citation**

This Notice may be cited as Richmond Valley Council 19 Metre B-Double route Notice No. 01/2012.

2. Commencement

This Notice takes effect on 13 September 2012.

3. Effect

This Notice remains in force until 1 September 2015 unless it is amended or repealed earlier.

4. Application

This Notice applies to those 19 metre B-Double vehicles where gross weight exceeds 50 tonnes which comply with Schedule 1 of the Road Transport (Mass, Loading and Access) Regulation 2005 and Schedule 2 of the Road Transport (Vehicle Registration) Regulation 2007.

5. Routes

<i>Type</i>	<i>Road No.</i>	<i>Road Name</i>	<i>Starting Point</i>	<i>Finishing Point</i>	<i>Conditions</i>
19	7670	Reynold road	Summerland Way	Savilles Road	
19	7715	Savilles Road	Reynold Road	Pratts Lane	
19	6460	Pratts Lane	Savilles Road	Fairymount Chicken Sheds Access	
19	7540	McDonalds Bridge Road	Summerland Way	Stratheden Chicken Sheds Access	
19	7725	Sextonville Road	Bruxner Highway	Old Dyraaba Road	
19	6310	Old Dyraaba Road	Sextonville Road	Lukonda Chicken Sheds & Woodlands Road Access	
19	7555	Mongogarrie Road	Summerland Way	Upper Mongogarrie Road	
19	6960	Upper Mongogarrie Road	Mongogarrie Road	Woodlands Chicken Shed Access	
19	5800	Hogarth Range Road	Mongogarrie Road	Hogarth Chicken Sheds Access	
19	7845 & 6480	Tatham Greenridge Road	Casino Coraki Road	Ziegenfusz Chicken Shed Access	
19	7415	Ellangowan Road	Summerland Way	Tatham Ellangowan Road	
19	7835	Tatham Ellangowan Road	Ellangowan Road	Casino Coraki Road	
19	7460	Fogwells Road	Ellangowan Road	Geraghtys Road	
19	5630	Geraghtys Road	Fogwells Road	Yorklea Breeder & Rearer Sheds Access	
19	5390	Crawfords Road	Summerland Way	Yorklea Breeder & Rearer Sheds Access	
19	7215 & 5130	Benns Road	Bruxner Highway	Avocavale Chicken Sheds Access	

ROAD TRANSPORT (GENERAL) ACT 2005

Notice under Clause 20 the Road Transport (Mass, Loading and Access) Regulation 2005

RICHMOND VALLEY COUNCIL, in pursuance of Division 4 of Part 2 of the Road Transport (Mass, Loading, Access) Regulation 2005, by this Notice, specify the routes and areas on or in which 19 metre B-Doubles may be used subject to any requirements or conditions set out in the Schedule.

Date: 25 September 2012.

JOHN WALKER,
General Manager,
Richmond Valley Council
(by delegation from the Minister for Roads)

SCHEDULE**1. Citation**

This Notice may be cited as Richmond Valley Council 19 Metre B-Double route Notice No. 02/2012.

2. Commencement

This Notice takes effect on 13 September 2012.

3. Effect

This Notice remains in force until 1 September 2015 unless it is amended or repealed earlier.

4. Application

This Notice applies to those 19 metre B-Double vehicles where gross weight exceeds 50 tonnes which comply with Schedule 1 of the Road Transport (Mass, Loading and Access) Regulation 2005 and Schedule 2 of the Road Transport (Vehicle Registration) Regulation 2007.

5. Routes

<i>Type</i>	<i>Road No.</i>	<i>Road Name</i>	<i>Starting Point</i>	<i>Finishing Point</i>	<i>Conditions</i>
19	5280	Busbys Flat Road	Bulmer & Smith Sawmill	Pikapene Road	
19	7605	Old Tenterfield Road	Richmond Timber Mill	Busbys Flat Road	
19	7605	Old Tenterfield road	Summer Land Way	Wyan Road	

ROAD TRANSPORT (GENERAL) ACT 2005

Class 1 Yacht Trailer Combination Exemption Notice 2012 under Division 3 of Part 2 of the Road Transport (Mass, Loading and Access) Regulation 2005

I, Peter Duncan, Chief Executive of Roads and Maritime Services, pursuant to Clause 12 of the Road Transport (Mass, Loading and Access) Regulation 2005, exempt vehicle and trailer combinations to which this Notice applies from the requirement of Clause 8 (2) of Schedule 1 Part 2 of the Road Transport (Mass, Loading and Access) Regulation 2005 and Clause 91 (1) of Part 7 of the Road Transport (Vehicle Registration) Regulation 2007 provided that they comply with the conditions of the exemption as provided in the Schedule of this Notice.

PETER DUNCAN,
Chief Executive,
Roads and Maritime Services

SCHEDULE**PART 1 – PRELIMINARY**

This Notice is intended to enhance the safe travel of a vehicle and trailer combination that is carrying a small yacht (commonly known as a 'trailer yacht' or 'trailer sailer'), or similar sailboat, in such a way the combination does not comply in all respects with the Road Transport (Mass, Loading and Access) Regulation 2005 and the Road Transport (Vehicle Registration) Regulation 2007. This Notice provides variations in certain aspects of the regulations, allowing operators to use the safest and most appropriate towing vehicle in the combination.

1.1 Citation

This Notice may be cited as the Class 1 Yacht Trailer Combination Exemption Notice 2012.

1.2 Commencement

This Notice takes effect on and from the date of publication in the NSW Government Gazette.

1.3 Effect

This Notice remains in force up to and including 30 September 2017 unless it is amended or repealed earlier.

1.4 Interpretation

- 1.4.1 Unless stated otherwise in this Notice, the words and expressions used in this Notice have the same meaning as those defined in the Road Transport (General) Act 2005.
- 1.4.2 Except where a contrary intention is indicated, the notes in the text of this Notice do not form part of this Notice.

PART 2 – APPLICATION**2.1 Application**

- 2.1.1 This Notice applies to a vehicle and trailer combination:
 - (1) that exceeds:
 - (a) 4.5 tonnes gross vehicle mass (GVM), or
 - (b) 4.5 tonnes gross combination mass (GCM), and
 - (2) which comprises:
 - (a) a motor vehicle; and
 - (b) a trailer designed to carry a small sailboat commonly known as a 'trailer yacht' or 'trailer sailer', or similar sailboat; and
 - (3) where the trailer load comprises a vessel as described in 2.1.1 (2) (b).
- 2.1.2. The exemptions from the operation of the Road Transport (Mass Loading and Access) Regulation 2005 apply to the above-mentioned vehicles complying with the conditions specified in Parts 3 and 5.
- 2.1.3. The exemptions from the operation of the Road Transport (Vehicle Registration) Regulation 2007 apply to the abovementioned vehicles complying with the conditions specified in Part 4 and 5.

PART 3 – DIMENSIONS**3.1 Dimension Limits**

- 3.1.1 The combination and its load must not exceed an overall length of 19.0 metres.
- 3.1.2 The combination and its load must not exceed the dimension limits prescribed in Table 1.
- 3.1.3 As far as is practicable, any projection beyond the rear of the vehicle must be minimised.

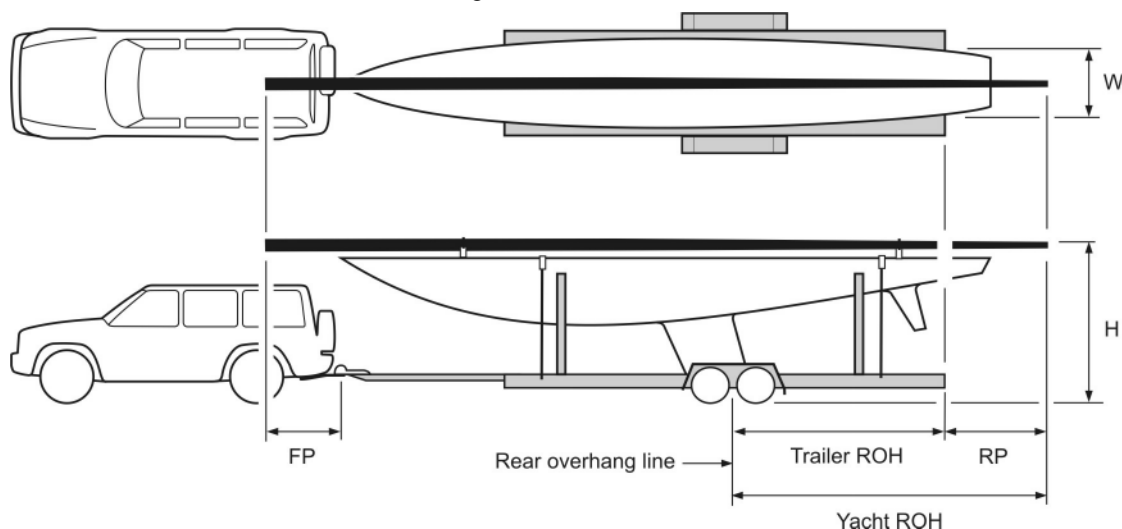
Table 1: Maximum dimensions (refer to Diagram 1)

<i>Forward projection (FP)</i>	<i>Rear overhang of trailer (Trailer ROH)</i>	<i>Rear overhang when carrying a yacht (Yacht ROH)</i>	<i>Width of any rear projection of load extending beyond Trailer ROH (W)</i>	<i>Height (H)</i>
1.2 metres	3.7 metres	5.0 metres	2.0 metres	4.3 metres

In this notice:

- **Trailer ROH** means the distance between the rear overhang line and the extreme rear of the trailer's constructed length.
- **Yacht ROH** means the distance between the rear overhang line and the extreme rear of the yacht, including any of its equipment.

Diagram 1: Dimensions



PART 4 – LIGHTING AND NUMBER-PLATE

4.1 Lighting, number-plate, and number plate light/s

- 4.1.1 The trailer's brake, tail, direction indicators, number-plate light/s, reflectors, and number-plate must not be obscured. The necessary lights, direction indicators, reflectors and number-plate may be attached to:
- a removable bar that can be fitted to the trailer or at the rear of the load as required, or
 - a retractable bar that forms part of the trailer, and that when not carrying a yacht, is retracted to fit within the allowable dimension limits for the trailer, and when carrying a yacht, can be extended in a way so that it is contained within dimension (W) allowed for in Table 1.

PART 5 – OPERATING, TRAVEL AND OTHER CONDITIONS

5.1 Travel Conditions

- 5.1.1 Subject to the Yacht ROH exceeding the Trailer ROH, a warning signal such as red flag or other suitable object of not less than 300 mm square must be fitted at the extreme rear of the load. The flag or object must be clearly visible at all times as a warning to persons on the roadway in the near vicinity of the vehicle or trailer. At night or in adverse weather conditions, the warning signal must be a red light that can be seen for 200 metres.
- 5.1.2 The towing vehicle's headlights must be on at all times when operating with the combination, unless the vehicle is fitted with daytime running lights, in which case the daytime running lights may be used instead of the headlights during daytime.
- 5.1.3 The combination is restricted to a speed limit of 90 km/h.
- 5.1.4 A copy of this Notice must be carried in the driving compartment whenever the combination is operating under this Notice and must be produced in response to a request by a police officer or an authorised officer.

5.2 Other Conditions

- 5.2.1 In all other respects, the individual vehicles comprising the combination must comply with the dimension limits and other applicable requirements imposed under the Road Transport (Vehicle Registration) Regulation 2007, and the dimension and mass limits imposed under the Road Transport (Mass, Loading and Access) Regulation 2005.

ROAD TRANSPORT (GENERAL) ACT 2005

Class 2 Modular B-triple Notice 2012

I, Peter Duncan, Chief Executive of Roads and Maritime Services pursuant to clause 20 of the Road Transport (Mass, Loading and Access) Regulation 2005, do, by this Notice, specify the areas and routes on which Modular B-triples as described in Part 2 of the Schedule to this Notice, may be used subject to any requirements or conditions set out in the Schedule to this Notice.

PETER DUNCAN,
Chief Executive,
Roads and Maritime Services

SCHEDULE**Part 1 – Preliminary****1.1 Citation**

This Notice may be cited as the Class 2 Modular B-triple Notice 2012.

1.2 Commencement

This Notice takes effect on 1 October 2012.

1.3 Duration

This Notice remains in force up to and including 30 September 2017, unless it is revoked at an earlier time.

1.4 Interpretation

Unless stated otherwise, the words and expressions used in this Notice have the same meaning as those defined in the Road Transport (General) Act 2005.

Part 2 – Application

2.1 This Notice applies to a vehicle operating as a modular B-triple combination consisting of a prime mover towing three semi-trailers, where:

- a) the prime mover has a single steer axle and a tandem drive axle; and
- b) each of the three semi-trailers is fitted with one tri-axle group; and
- c) the articulation point between each trailer is a fifth-wheel coupling; and
- d) the vehicle with one lead trailer removed forms a compliant 26.0 metre B-double, irrespective of which lead trailer is removed; and
- e) the dimension measured from the king pin of the first trailer to the rear of the combination is no greater than 29.6 metres; and
- f) the combination has a maximum overall length not exceeding 35 metres; and
- g) the prime mover must have an engine with a maximum power output of not less than 500 HP (373 kW); and
- h) the prime mover is rated by the manufacturer for a startability of 10 per cent and a gradeability of 12 per cent; and
- i) the prime mover is capable of maintaining a minimum speed of 70 km/hr on a 1 per cent grade at a Gross Combination Mass (GCM) rating of 84.5 tonnes.

Part 3 – Operating and travel requirements**3.1 Operating requirements**

Clause 73 (1) of the Road Transport (Mass, Loading and Access) Regulation 2005 does not apply to vehicles operating under this Notice. A copy of this Notice is not required to be carried in the vehicle.

3.2 Approved modular B-triple routes

Modular B-triples operating under this Notice may operate on the approved routes listed in Appendix 1, and must observe all travel conditions which apply to an approved route.

Part 4 – Mass Limits**4.1 Maximum total combination mass limits**

The maximum gross mass limit for a modular B-triple must be the lowest of:

- (a) 82.5 tonnes; or
- (b) the sum of the manufacturers' mass limits for the prime mover (GVM) and the semi-trailers (GTM); or
- (c) the gross combination mass (GCM) limit specified by the prime mover manufacturer.

Note A Modular B-triple which meets all of the requirements in paragraph 2.1 (a) to (h) of this Notice may operate at up to 84.5 tonnes on the approved modular B-triple routes as provided for in paragraph 3.2 of this Notice if the vehicle also meets the Concessional Mass Limits (CML) requirements.

APPENDIX 1

PART 1 – Approved 35 Metre Modular B-Triple Routes

Note: The following links help clarify where a road or council is located:

www.rta.nsw.gov.au/heavyvehicles/oversizeovermass/rav_maps.html

www.rta.nsw.gov.au/doingbusinesswithus/downloads/lgr/western_region_map.pdf

www.rta.nsw.gov.au/doingbusinesswithus/downloads/lgr/swr_location_map.pdf

Western Region

Access to State roads listed below:

<i>Type</i>	<i>Road No.</i>	<i>Road Name</i>	<i>Starting Point</i>	<i>Finishing Point</i>	<i>Condition</i>
35MB3	7	Mitchell Highway	McNamaras Lane, Narromine	NSW/ Qld Border at Barrington	
35MB3	7	Mitchell Highway	MR7508 Culling Road, Narromine	McNamaras Lane, Narromine	
35MB3	7	Mitchell Highway	Northern end of North Bourke Bridge	NSW Qld Border at Barrington	Note – no parking of trailers or dollies along roadside except in designated areas.
35MB3	7	Mitchell Highway	Tantitha Road, Narromine	MR89 Dandaloo Road, Narromine	
35MB3	7	Mitchell Highway	Thompson Street, Dubbo	Tantitha Road, Narromine	
35MB3	8	Barrier Highway	Broken Hill City Boundary, approx 6.4km east of Phillips Street	Broken Hill City Boundary, approx 2m west of MR7507 Creedon Street	
35MB3	8	Barrier Highway	Broken Hill town Boundary, approx 2km west of MR7507 Creedon Street	NSW/SA Border at Cockburn	
35MB3	8	Barrier Highway	HW7 Mitchell Highway	Broken Hill town Boundary, approx 6.4km east of Phillips Street	
35MB3	11	Oxley Highway	HW7 Mitchell Highway, Nevertire	HW17 Newell Highway, Gilgandra	
35MB3	12	Gwydir Highway	HW18 Castlereagh Highway, north of Walgett	HW12 Gwydir Highway (Coolibah Road), Moree	
35MB3	12	Gwydir Highway (Balo Street)	HW12 Gwydir Highway (Gwydir Street)	HW12 Gwydir Highway (Boggabilla Road), Moree	
35MB3	12	Gwydir Highway (Boggabilla Road)	HW12 Gwydir Highway (Balo Street), Moree	HW17 Newell Highway, Moree	
35MB3	12	Gwydir Highway (Coolibah Road)	HW12 Gwydir Highway (Greenbah Road)	HW12 Gwydir Highway (Gwydir Street)	
35MB3	12	Gwydir Highway (Gwydir Street)	HW12 Gwydir Highway (Coolibah Road)	HW12 Gwydir Highway (Balo Street), Moree	

<i>Type</i>	<i>Road No.</i>	<i>Road Name</i>	<i>Starting Point</i>	<i>Finishing Point</i>	<i>Condition</i>
35MB3	18	Castlereagh Highway	HW17 Newell Highway, Gilgandra	NSW/Qld Border near Hebel Gate	
35MB3	21	Cobb Highway	HW8 Barrier Highway, 19km east of Wilcannia	Central Darling Carrathool Shire Boundary	
35MB3	22	Silver City Highway	Broken Hill City Boundary, approx 550m south of MR7507 Kanandah Road	HW8 Barrier Highway, Broken Hill City	
35MB3	22	Silver City Highway	Broken Hill town Boundary, approx 4.7km north of Range Road	NSW/Qld Border at Warri Gate	
35MB3	22	Silver City Highway	HW8 Barrier Highway (Iodide Street), Broken Hill City	Broken Hill City Boundary, approx 4.7km north of Range Road	
35MB3	22	Silver City Highway	Unincorporated Area Wentworth Council Boundary	Broken Hill town Boundary, approx 550m south of Kanandah Road	
35MB3	28	Carnarvon Highway (Garah Mungindi Road)	HW12 Gwydir Highway (Boggabilla Road), Moree	NSW/ Qld Border at Mungindi	
35MB3	29	Kamilaroi Highway	HW17 Newell Highway, Narrabri	HW178 Castlereagh Highway, Walgett	
35MB3	29	Kamilaroi Highway	HW18 Castlereagh Highway, Walgett	HW7 Mitchell Highway, Bourke	
35MB3	61	Hartigan Avenue	Brolgan Road, Parkes	Blaxland Street, Parkes	
35MB3	61	Parkes Condobolin Road	MR61 Westlime Road, Parkes	MR57 West Wyalong Condobolin Road, Condobolin	
35MB3	61	Westlime Road	Blaxland Street, Parkes	MR61 Condobolin Road, Parkes	
35MB3	70	Coolabah Brewarrina Road	HW7 Mitchell Highway, Coolabah	HW29 Kamilaroi Highway, Brewarrina	
35MB3	129	Coonamble Quambone Road	HW18 Castlereagh Highway, Coonamble	MR202 Warren Carinda Road, Quambone	
35MB3	410	Kidman Way	Carrathool Cobar Shire Boundary	HW8 Barrier Highway, Cobar	
35MB3	421	Cobar Bourke Road	Cobar Bourke Shire Boundary	HW7 Mitchell Highway, Bourke	
35MB3	421	Cobar Bourke Road	HW8 Barrier Highway, Cobar	Cobar Bourke Shire Boundary	

South West Region

Access to State roads listed below:

<i>Type</i>	<i>Road No.</i>	<i>Road Name</i>	<i>Starting Point</i>	<i>Finishing Point</i>	<i>Condition</i>
35MB3	6	Mid Western Highway	HW21 Cobb Highway, Hay	HW17 Newell Highway, West Wyalong	
35MB3	14	Sturt Highway	HW17 Newell Highway, Narrandera (Eastern Junction)	NSW/Vic Border, Mildura	
35MB3	20	Riverina Highway	HW21 Cobb Highway, Deniliquin	HW17 Newell Highway, Finley	
35MB3	22	Silver City Highway	HW14 Sturt Highway, Buronga	Wentworth Unincorporated Area Boundary	
35MB3	80	Irrigation Way	Canal Street, Leeton	Murrami Road, Murrami	
35MB3	80	Irrigation Way	Murrami Road, Murrami	MR254 Whitton Stock Route Road, Yenda	
35MB3	80	Irrigation Way (Wamoon Avenue)	Entrance to Rice Distribution Centre on Wamoon Avenue, 70m west of Acacia Avenue	Canal Street, Leeton	
35MB3	80	Kidman Way	Kookora Street, Griffith	MR501 Lachlan Valley Way, Hillston	
35MB3	84	Burley Griffin Way	Moombooldool Sandy Creek Road, Moombooldool	MR254 Yenda Leeton Road, Yenda	
35MB3	84	Burley Griffin Way	Whitton Stock Route Road, Yenda	Debortolli Road, Bilbul	
35MB3	321	Kidman Way	HW17 Newell Highway, north of Jerilderie	Willandra Avenue, Griffith	
35MB3	410	Kidman Way	MR80 Oxley Avenue, Hillston	Carrathool Cobar Shire Boundary	
35MB3	694	Yanga Way	MR467 Stoney Crossing Road (Swan Hill Kyalite Road), Kyalite	HW14 Sturt Highway, Balranald	

Balranald Shire Council (for State roads refer to South West Region)

Access to Regional and Local roads listed below or west of a line joining the intersection of Cobb Highway and Balranald Road in Ivanhoe with the centre of the Darling River Bridge at Wentworth.

<i>Type</i>	<i>Road No.</i>	<i>Road Name</i>	<i>Starting Point</i>	<i>Finishing Point</i>	<i>Condition</i>
35MB3	67	Balranald Ivanhoe Road	HW14 Stuart Highway	Balranald Central Darling Shire Boundary, approx 35km south of Ivanhoe	
35MB3	514	Oxley Road (Hay Penarie Road)	HW21 Cobb Highway	MR67 Balranald Ivanhoe Road	

<i>Type</i>	<i>Road No.</i>	<i>Road Name</i>	<i>Starting Point</i>	<i>Finishing Point</i>	<i>Condition</i>
35MB3		Abbotts Tank Road	Euston Prungle Road	HW14 Sturt Highway	Note – check with council for road closures.
35MB3		Ballandella Street	Moa Street	Mayall Street	
35MB3		Bank Street	Church Street	Island Road	
35MB3		Benanee Road	HW14 Sturt Highway	Euston Prungle Road	Note – check with council for road closures.
35MB3		Church Street	MR67 McCabe Street	Bank Street	
35MB3		Clare Oxley Road	MR514 Oxley Road	Nandum Corrong Road	
35MB3		Court Street	HW14 Sturt Highway	Mayall Street	
35MB3		Duryea Street	HW14 Sturt Highway	Saleyards at end of Duryea Street, approx 1.1km from HW14 Sturt Highway	
35MB3		Euston Prungle Road	HW14 Sturt Highway	Prungle Mail Road	Note – check with council for road closures.
35MB3		Island Road	Bank Street	MR67 McCabe Street	
35MB3		Kyalite Road	MR694 Yanga Way	Pearsons Road	
35MB3		Mayall Street	Court Street	Ballandella Street	
35MB3		McCabe Street	HW14 Sturt Highway	MR67 Balranald Ivanhoe Road	
35MB3		Meilman Road	HW14 Sturt Highway	Meilman Station Entrance	Note – check with council for road closures.
35MB3		Moa Street	HW14 Sturt Highway	Ballandella Street	
35MB3		Moa Street	HW14 Sturt Highway	MR67 Balranald Ivanhoe Road	
35MB3		Murray Valley Way	HW14 Sturt Highway	NSW Victorian Border	
35MB3		Pearsons Road	Kyalite Road	Pearsons Entrance, 600m from Kyalite Road	
35MB3		Prungle Mail Road	HW14 Sturt Highway	Euston Prungle Road	Note – check with council for road closures.
35MB3		Tapalin Main Road	HW14 Sturt Highway	Balranald/ Wentworth Shire Boundary	Note – check with council for road closures.
35MB3		Tillara Road	HW14 Sturt Highway	Tillara Station Entrance	Note – check with council for road closures.

<i>Type</i>	<i>Road No.</i>	<i>Road Name</i>	<i>Starting Point</i>	<i>Finishing Point</i>	<i>Condition</i>
35MB3		We Street	HW14 Sturt Highway	Ballandella Street	
35MB3		Weimby Benongal Road	Windomal Road	Weimby Kyalite Road	Note – check with council for road closures.
35MB3		Windomal Road	HW14 Sturt Highway	Weimby Kyalite Road	Note – check with council for road closures.

Berrigan Shire Council (for State roads refer to South West Region)

Access to Regional and Local roads listed below:

<i>Type</i>	<i>Road No.</i>	<i>Road Name</i>	<i>Starting Point</i>	<i>Finishing Point</i>	<i>Condition</i>
35MB3		Barnes Road	South Coree Road	Conargo Shire Boundary, Logie Brae Road	
35MB3		Dales Road	Tongs Road	Edward Street	
35MB3		Edward Street	Dales Road	Finley Truck Wash	
35MB3		Hamilton Street	HW20 Riverina Highway	Tongs Road	
35MB3		Logie Brae Road	Barnes Road	Duncans Road	
35MB3		Lower River Road	Tuppall Road	Berrigan Conargo Shire Boundary, approx 17km from Tuppall Road	Speed limit 70km/hr. No access May to October inclusive.
35MB3		Silo Road	Tuppall Road	HW17 Newell Highway	
35MB3		South Coree Road	HW20 Riverina Highway	Berrigan Jerilderie Shire Boundary at Duncans Road	
35MB3		Townsend Street	HW17 Newell Highway	Hamilton Street	
35MB3		Tuppall Road	HW17 Newell Highway	Conargo Berrigan Shire Boundary, at Tuppall Creek Bridge	

Bland Shire Council (for State roads refer to South West Region)

Access to Regional and Local roads listed below:

<i>Type</i>	<i>Road No.</i>	<i>Road Name</i>	<i>Starting Point</i>	<i>Finishing Point</i>	<i>Condition</i>
35MB3	57	West Wyalong Condobolin Road	HW6 Mid Western Highway	Bland Lachlan Shire Boundary at Barrons West Road	
35MB3	231	Girral Lake Cargelligo Road	MR57 West Wyalong Condobolin Road)	Bland Lachlan Shire Boundary at Weja Ugalong Road	
35MB3		Ariah Park Road	Tallimba Road	Meaghers Lane	Speed limit 80km/hr.
35MB3		Bashams Lane	Gunn Road	Timothys Lane	Speed limit 80km/hr. Note – check with council for road closures.

<i>Type</i>	<i>Road No.</i>	<i>Road Name</i>	<i>Starting Point</i>	<i>Finishing Point</i>	<i>Condition</i>
35MB3		Beatties Lane	Kolkilbertoo Road	Overs Lane	Speed limit 80km/hr. Note – check with council for road closures.
35MB3		Begargo Road	Bland Lachlan Shire Boundary, approx 2.3km west of Mercers Lane	Bland Lachlan Shire Boundary, approx 1km north of Mercers Lane	Speed limit 80km/hr. Note – check with council for road closures.
35MB3		Begargo Road	MR371 Rankins Springs Road	Bland Lachlan Shire Boundary, approx 2.3km west of Mercers Lane	No access March to October inclusive.
35MB3		Bimbeen Road	MR57 West Wyalong Condobolin Road	Koops Lane	Speed limit 80km/hr. Note – check with council for road closures.
35MB3		Blow Clear Road	Wamboyne Road	Bonehams Lane	Speed limit 80km/hr.
35MB3		Bonehams Lane	Blow Clear Road	Cowal Gold Access	Speed limit 80km/hr.
35MB3		Bootoowa Road	MR371 Rankins Springs Lake Cargelligo Road	Morris Lane	Speed limit 80km/hr. Note – check with council for road closures.
35MB3		Boreamble Road	Kikoira Road	Bland Lachlan Shire Boundary at Tuggerabach Road	Speed limit 80km/hr. Note – check with council for road closures.
35MB3		Brennans Tank Road	Halls Lane	Bygoo Road	Speed limit 80km/hr. Note – check with council for road closures.
35MB3		Brolga Road	HW6 Mid Western Highway	Thulloo Road	Speed limit 80km/hr.
35MB3		Browns Lane	HW6 Mid Western Highway	Merrengreen Road	Speed limit 80km/hr. Note – check with council for road closures.
35MB3		Bulga Street	Warrego Street	Hill Street	
35MB3		Buralyang Road	Bygoo Road	Sandy Creek Road	Speed limit 80km/hr.
35MB3		Bygoo Road	Kikoira Street, Tallimba	Bland Coolamon Shire Boundary, Stewarts Lane	Speed limit 80km/hr.
35MB3		Calleen Lane	MR57 West Wyalong Condobolin Road	MR57 West Wyalong Condobolin Road	Speed limit 80km/hr. Note – check with council for road closures.
35MB3		Chanters Lane	HW6 Mid Western Highway	Mud Hut Road East	Speed limit 80km/hr. Note – check with council for road closures.
35MB3		Clear Ridge Road	HW17 Newell Highway	Blow Clear Road	Speed limit 80km/hr. Note – check with council for road closures.

<i>Type</i>	<i>Road No.</i>	<i>Road Name</i>	<i>Starting Point</i>	<i>Finishing Point</i>	<i>Condition</i>
35MB3		Clements Lane	HW6 Mid Western Highway	Tallimba Road	Speed limit 80km/hr. Note – check with council for road closures.
35MB3		Clowery Tank Road	Dundas Road	Mud Hut Road West	Speed limit 80km/hr. Note – check with council for road closures.
35MB3		Collins Lane	MR57 West Wyalong Condobolin Road	Pace Farm Access, approx 900m from MR57 West Wyalong Condobolin Road	Speed limit 80km/hr.
35MB3		Crown Camp Road	MR231 Giral Lake Cargelligo Road	Bland Lachlan Shire Boundary, approx 2km south of Swansons Road	Speed limit 80km/hr.
35MB3		Dalgleish Lane	Bygoo Road	Gunn Road	Speed limit 80km/hr. Note – check with council for road closures.
35MB3		Danahers Lane	Johns Road	South Yalgogrin Road	Speed limit 80km/hr. Note – check with council for road closures.
35MB3		Dundas Road	HW6 Mid Western Highway	Bradburys Lane	Speed limit 80km/hr.
35MB3		Dunlops Lane	Brennans Tank Road	Russells Lane	Speed limit 80km/hr. Note – check with council for road closures.
35MB3		Euratha Road	HW6 Mid Western Highway	Carrathool Bland Shire Boundary, approx 2km south of Martens Lane	Speed limit 80km/hr. Note – check with council for road closures.
35MB3		Fishers Lane	Kolkilbertoo Road	Sandy Creek Road	Speed limit 80km/hr. Note – check with council for road closures.
35MB3		Flaggs Lane	Gunn Road	Danahers Lane	Speed limit 80km/hr. Note – check with council for road closures.
35MB3		Fullers Lane	MR231 Giral Lake Cargelligo Road	Merrengreen Road	Speed limit 80km/hr. Note – check with council for road closures.
35MB3		Genista Road	Kolkilbertoo Road	Sandy Creek Road	Speed limit 80km/hr. Note – check with council for road closures.
35MB3		Giral Road	Wamboyne Road	MR57 West Wyalong Condobolin Road	Speed limit 80km/hr. Note – check with council for road closures.

<i>Type</i>	<i>Road No.</i>	<i>Road Name</i>	<i>Starting Point</i>	<i>Finishing Point</i>	<i>Condition</i>
35MB3		Griffiths Lane	Naradhan Road	Tuggerabach Road	Speed limit 80km/hr. Note – check with council for road closures.
35MB3		Gubbatta Road	Naradhan Road	Tuggerabach Road	Speed limit 80km/hr. Note – check with council for road closures.
35MB3		Gunn Road	Manglesdorfs Road	Sandy Creek Road	Speed limit 80km/hr. Note – check with council for road closures.
35MB3		Halls Lane	Ariah Park Road	Brennans Tank Road	Speed limit 80km/hr. Note – check with council for road closures.
35MB3		Hannan Road	HW6 Mid Western Highway	Mud Hut Road West	Speed limit 80km/hr. Note – check with council for road closures.
35MB3		Hatelys Lane	AWB Access Road, approx 900m from MR57 West Wyalong Condobolin Road	Calleen Lane	Speed limit 80km/hr. Note – check with council for road closures.
35MB3		Hatelys Lane	MR57 West Wyalong Condobolin Road	AWB Access Road, approx 900m from MR57 West Wyalong Condobolin Road	Speed limit 80km/hr.
35MB3		Heatons Lane	Hannan Road	Kneales Lane	Speed limit 80km/hr. Note – check with council for road closures.
35MB3		Jansens Lane	Kolkilbertoo Road	Euratha Road	Speed limit 80km/hr. Note – check with council for road closures.
35MB3		Johns Road	Gunn Road	Danahers Lane	Speed limit 80km/hr. Note – check with council for road closures.
35MB3		Kikoira Road	MR231 Girral Lake Cargelligo Road	Dundas Road	Speed limit 80km/hr.
35MB3		Kolkilbertoo Road	Wilga Street, Weethalle	Bland Narrandera Shire Boundary, approx 1km west of Genista Road	Speed limit 80km/hr.
35MB3		Langes Lane	Clements Lane	Pfeiffers Lane	Speed limit 80km/hr. Note – check with council for road closures.
35MB3		Lewes Road	HW6 Mid Western Highway	Paynes Road	Speed limit 80km/hr. Note – check with council for road closures.

<i>Type</i>	<i>Road No.</i>	<i>Road Name</i>	<i>Starting Point</i>	<i>Finishing Point</i>	<i>Condition</i>
35MB3		Livingstone Road	Wamboyne Road	Bland Lachlan Shire Boundary, approx 200m north of Wamboyne Road	Speed limit 80km/hr. Note – check with council for road closures.
35MB3		Mallons Lane	Mud Hut Road West	Rutledges Road	Speed limit 80km/hr. Note – check with council for road closures.
35MB3		Malones Lane	Kolkilbertoo Road	Euratha Road	Speed limit 80km/hr. Note – check with council for road closures.
35MB3		Manglesdorfs Lane	Bygoo Road	Gunn Road	Speed limit 80km/hr. Note – check with council for road closures.
35MB3		Martens Lane	Kolkilbertoo Road	Euratha Road	Speed limit 80km/hr. Note – check with council for road closures.
35MB3		Meaghers Lane	Ariah Park Road	Tallimba Road	Speed limit 80km/hr. Note – check with council for road closures.
35MB3		Mercers Lane	Begargo Road	Tuggerabach Road	Speed limit 80km/hr. Note – check with council for road closures.
35MB3		Merrengreen Road	MR231 Girral Lake Cargelligo Road	Fullers Lane	Speed limit 80km/hr. Note – check with council for road closures.
35MB3		Minogues Lane	HW6 Mid Western Highway	Mulga Lane	Speed limit 80km/hr. Note – check with council for road closures.
35MB3		Monia Gap Road	MR371 Rankins Springs Lake Cargelligo Road	Warburtons Lane	Speed limit 80km/hr. Note – check with council for road closures.
35MB3		Morris Lane	Monia Gap Road	Bootoowa Road	Speed limit 80km/hr. Note – check with council for road closures.
35MB3		Mud Hut Road East	Dundas Road	Thulloo Road	Speed limit 80km/hr. Note – check with council for road closures.
35MB3		Mud Hut Road West	Dundas Road	Hannan Road	Speed limit 80km/hr. Note – check with council for road closures.

<i>Type</i>	<i>Road No.</i>	<i>Road Name</i>	<i>Starting Point</i>	<i>Finishing Point</i>	<i>Condition</i>
35MB3		Mulga Lane	Hatelys Lane	Cattles Lane	Speed limit 80km/hr. Note – check with council for road closures.
35MB3		Naradhan Road	Budda Street	Dundas Road	Speed limit 80km/hr. Note – check with council for road closures.
35MB3		Narriah Road	HW6 Mid Western Highway	Lewes Road	Speed limit 80km/hr. Note – check with council for road closures.
35MB3		Overs Lane	Kolkilbertoo Road	Beatties Lane	Speed limit 80km/hr. Note – check with council for road closures.
35MB3		Oxley Road	HW6 Mid Western Highway	Stuarts Lane	Speed limit 80km/hr. Note – check with council for road closures.
35MB3		Paynes Road	HW6 Mid Western Highway	Bygoo Road	Speed limit 80km/hr. Note – check with council for road closures.
35MB3		Pfeiffers Lane	HW6 Mid Western Highway	Langes Lane	Speed limit 80km/hr. Note – check with council for road closures.
35MB3		Pine Road	Naradhan Road	Naradhan Grain Silo	Speed limit 80km/hr. Note – check with council for road closures.
35MB3		Popes Lane	Bygoo Road	Dunlops Lane	Speed limit 80km/hr. Note – check with council for road closures.
35MB3		Ridleys Lane	MR57 West Wyalong Condobolin Road	Hatelys Lane	Speed limit 80km/hr. Note – check with council for road closures.
35MB3		Russells Lane	Bygoo Road	Dunlops Lane	Speed limit 80km/hr. Note – check with council for road closures.
35MB3		Russells Lane	MR231 Girral Lake Cargelligo Road	Deacons Lane	Speed limit 80km/hr. Note – check with council for road closures.
35MB3		Rutledges Lane	Talleeban Road	Dundas Lane	Speed limit 80km/hr. Note – check with council for road closures.

<i>Type</i>	<i>Road No.</i>	<i>Road Name</i>	<i>Starting Point</i>	<i>Finishing Point</i>	<i>Condition</i>
35MB3		Sandy Creek Road	Genista Road	Lewes Road	Speed limit 80km/hr. Note – check with council for road closures.
35MB3		Showground Road	HW6 Mid Western Highway	HW17 Newell Highway	Speed limit 80km/hr.
35MB3		South Yalgogrin Road	Sandy Creek Road	Gunn Road	Speed limit 80km/hr. Note – check with council for road closures.
35MB3		Spencers Lane	Yalgogrin Road	Manglesdorfs Lane	Speed limit 80km/hr. Note – check with council for road closures.
35MB3		Sullivans Lane	Girral Road	Wamboyne Road	Speed limit 80km/hr. Note – check with council for road closures.
35MB3		Talleeban Road	Kneales Lane	Mud Hut Road West	Speed limit 80km/hr. Note – check with council for road closures.
35MB3		Talleeban Road	Mud Hut Road West	Naradhan Road	Speed limit 80km/hr. Note – check with council for road closures.
35MB3		Tallimba Road	Hiawatha Street, Tallimba	Kikoira Street, Tallimba	Speed limit 80km/hr.
35MB3		Tallimba Road	HW17 Newell Highway	Hiawatha Street, Tallimba	Speed limit 80km/hr.
35MB3		Thulloo Road	HW6 Mid Western Highway	Kikoira Road	Speed limit 80km/hr. Note – check with council for road closures.
35MB3		Timothys Lane	Bygoo Road	Buralyang Road	Speed limit 80km/hr. Note – check with council for road closures.
35MB3		Tuggerabach Road	Bland Lachlan Shire Boundary, approx 1.4km west of Bradburys Lane	Blackers Lane	Speed limit 80km/hr. Note – check with council for road closures.
35MB3		Tuggerabach Road	Bland Lachlan Shire Boundary, approx 1.4km west of Bradburys Lane	Weja Road	Speed limit 80km/hr. Note – check with council for road closures.
35MB3		Ungarie Condobolin Road	Crown Camp Road	Bland Lachlan Shire Boundary, approx 600m north of Webbs Lane	Speed limit 80km/hr. Note – check with council for road closures.
35MB3		Wamboyne Dip Road	Livingstone Road	Bland Lachlan Shire Boundary at Buttenshaws Lane	Speed limit 80km/hr. Note – check with council for road closures.

<i>Type</i>	<i>Road No.</i>	<i>Road Name</i>	<i>Starting Point</i>	<i>Finishing Point</i>	<i>Condition</i>
35MB3		Wamboyne Road	MR57 West Wyalong Condobolin Road	Livingstone Road	Speed limit 80km/hr.
35MB3		Warburtons Lane	MR368 Rankins Springs Hillston Road	Monia Gap Road	Speed limit 80km/hr. Note – check with council for road closures.
35MB3		Warrego Street	HW6 Mid Western Highway	Wilga Street	
35MB3		Weja Road	MR231 Girral Lake Cargelligo Road	Kikoira Road	Speed limit 80km/hr. Note – check with council for road closures.
35MB3		Wilga Plains Road	Crown Camp Road	Deacons Lane	Speed limit 80km/hr. Note – check with council for road closures.
35MB3		Winnunga Road	MR231 Girral Lake Cargelligo Road	Kikoira Road	Speed limit 80km/hr. Note – check with council for road closures.
35MB3		Yarran Street	MR371 Rankin Springs Lake Cargelligo Road	Budda Street	Speed limit 80km/hr. Note – check with council for road closures.
35MB3		Younga Plains Road	MR57 West Wyalong Condobolin Road	Wamboyne Road	Speed limit 80km/hr. Note – check with council for road closures.
35MB3		Youngareen Road	HW6 Mid Western Highway	Kikoira Road	Speed limit 80km/hr. Note – check with council for road closures.

Bogan Shire Council (for State roads refer to Western Region)

Access to all Regional and Local roads within the Bogan Shire Council area located north of HW8 Barrier Highway and west of Colane Road and roads separately listed.

<i>Type</i>	<i>Road No.</i>	<i>Road Name</i>	<i>Starting Point</i>	<i>Finishing Point</i>	<i>Condition</i>
35MB3	57	Tullamore Nyngan Road	HW7 Mitchell Highway	Lunaria Road, Bogan Lachlan Shire Boundary	
35MB3	424	Stoney Hills Mundadoo Road (Monkey Bridge Road)	MR70 Coolabah Brewarrina Road	Bogan Warren Shire Boundary	
35MB3	461	Cobar Condobolin Road	Lachlan Bogan Shire Boundary	Bogan Cobar Shire Boundary, Nangerybone State Forest	
35MB3	7514	Melrose Muddal Road (Cockies Road)	MR57 Tullamore Nyngan Road	Lachlan Bogan Shire Boundary	
35MB3		Backhouses Road	Kidstons Road	End of road, approx 3.5km	
35MB3		Benah Road	Canonba Road	Colane Road	

<i>Type</i>	<i>Road No.</i>	<i>Road Name</i>	<i>Starting Point</i>	<i>Finishing Point</i>	<i>Condition</i>
35MB3		Billandry Road	Bobadah Road	Landsdale Road, Lachlan Bogan Shire Boundary	
35MB3		Bobadah Road	Bogan Lachlan Shire Boundary	Billandry Road	
35MB3		Bobadah Road	Pangee Road	Bogan Lachlan Shire Boundary	
35MB3		Booramugga Road	HW7 Mitchell Highway	Elmore Road	
35MB3		Bourkes Lane	Gilgai Road	Pangee Road	
35MB3		Buckinguy Road	Colane Road	Bogan Warren Shire Boundary	
35MB3		Buddebadah Road	Mulla Road (Warren Bogan Shire Boundary)	Dandaloo Road	
35MB3		Budgery Road	HW8 Barrier Highway	End of road, approx 2.5km	
35MB3		Cannonbar Street	Cemetery Road	150m west of Cemetery Road	
35MB3		Canonba Road	Moonagee Road	Bogan Warren Shire Boundary	
35MB3		Cemetery Road	Pangee Street	Cannonbar Street	
35MB3		Coffils Lane	Gilgai Road	Pangee Road	
35MB3		Colane Road	Canonba Road	Bogan Warren Shire Boundary	
35MB3		Colbain Road	Bobadah Road	End of road, approx 4km	
35MB3		Cooneybar Road	Cobar Bogan Shire Boundary	HW7 Mitchell Highway	
35MB3		Cooney's Road	HW8 Barrier Highway	End of road, approx 9km	
35MB3		Coxs Road	MR424 Stoney Hills Mundadoo Road (Monkey Bridge Road)	End of road, approx 8.5km	
35MB3		Currans Road	Gilgai Road	MR228 Hermidale Nymagee Road	
35MB3		Dandaloo Road	MR57 Tullamore Nyngan Road	Warren Bogan Shire Boundary	
35MB3		Days Road	HW7 Mitchell Highway	End of road, approx 5km	
35MB3		Derrybong Street	Flashman Avenue	HW7 Mitchell Highway (Nymagee Street)	
35MB3		Dickson's Road	Canbellego Road	End of road, approx 6km	
35MB3		Doneys Road	MR70 Coolabah Brewarrina Road	End of road, Grid approx 17km	

<i>Type</i>	<i>Road No.</i>	<i>Road Name</i>	<i>Starting Point</i>	<i>Finishing Point</i>	<i>Condition</i>
35MB3		Drummeys Road	Pangee Road	End of road, approx 8km	
35MB3		East Nyngan Road	Boundary Road (Levee Bank)	End of road, approx 1.4km	
35MB3		Elmore Road	Booramugga Road	Cooneybar Road	
35MB3		Eulo Glen Road	Buddabadah Road	End of road, approx 7.5km	
35MB3		Fergusons Road	Booramugga Road	End of road, approx 6.8km	
35MB3		Flashman Avenue	Derrybong Street	Hoskins Street	
35MB3		Ford Street	Nyngan Street	HW7 Mitchell Highway (Pangee Street)	
35MB3		Fords Road	MR461 Cobar Condobolin Road	End of road, approx 12km	
35MB3		Gibson Road	Mulla Road	Buddebadah Road	
35MB3		Gilgai Road	HW8 Barrier Highway	MR228 Hermidale Nymagee Road	
35MB3		Glengariff Road	Peisley Road	RR7514 Melrose Muddal Road (Cockies Road)	
35MB3		Gongolgon Road	MR424 Stoney Hills Mundadoo Road (Monkey Bridge Road)	Murrawombie Road	
35MB3		Healy's Road	MR228 Hermidale Nymagee Road	End of road, approx 5.3km	
35MB3		Honeybugle Road	Pangee Road	Peisley Road	
35MB3		Hoskins Street	Flashman Avenue	Boundary Road (Levee Bank)	
35MB3		Jefferys Road	MR228 Hermidale Nymagee Road	End of road, approx 5.5km	
35MB3		John Butler Road	HW7 Mitchell Highway	End of road, approx 1.5km	
35MB3		Johnsons Road	Booramugga Road	End of road, approx 5km	
35MB3		Jumps Road	HW7 Mitchell Highway	Balgillo Gate, approx 10km	
35MB3		Kallara Road	MR228 Hermidale Nymagee Road	HW8 Barrier Highway	
35MB3		Kamanganon Road	Glengariff Road	End of road, approx 14.5km	
35MB3		Kellys Road	Peisley Road	Glengariff Road	
35MB3		Kidstons Road	MR57 Tullamore Nyngan Road	Backhouses Road	
35MB3		Laroo Road	Cooney's Road	Whiterock Road	
35MB3		Larsen's Road	New Bogan Road	Windella Gate, approx 4km	

<i>Type</i>	<i>Road No.</i>	<i>Road Name</i>	<i>Starting Point</i>	<i>Finishing Point</i>	<i>Condition</i>
35MB3		Logans Road	Warrah Road	End of road, approx 4km	
35MB3		Merryanbone Road	Canonba Road	Bogan Warren Shire Boundary	
35MB3		Moonagee Road	Colane Road, Nyngan	End of road, approx 32km north of Nyngan	
35MB3		Moonagee Street	HW7 Mitchell Highway (Nymagee Street)	Colane Street	
35MB3		Mulla Road	HW7 Mitchell Highway	Gibson Road	
35MB3		Murrawombie Road	HW7 Mitchell Highway	Colane Road	
35MB3		Neeroc Road	HW8 Barrier Highway	End of road, approx 4.5km	
35MB3		New Bogan Road	Okeh Road	Larsen's Road	
35MB3		Nyngan Street	HW7 Mitchell Highway (Pangee Street)	Ford Street	
35MB3		Oatley Street	MR57 Tullamore Nyngan Road (Tottenham Road)	Hoskins Street	
35MB3		Okeh Road	Murrawombie Road	Okeh Gate, approx 20km	
35MB3		Old Warren Road	Hospital Road	Merryanbone Road	
35MB3		O'Neills Road	HW8 Barrier Highway	Wilga Gate, approx 8.3km	
35MB3		Pangee Road	MR57 Tullamore Nyngan Road	MR461 Cobar Condobolin Road	
35MB3		Pangee Street	HW7 Mitchell Highway	Terangion Street	
35MB3		Pangee Street, Nyngan	Hoskins Street	Cemetery Road	
35MB3		Parkers Road	Pangee Road	End of road, approx 5km	
35MB3		Paynes Road	HW7 Mitchell Highway	End of road, approx 11.5km	
35MB3		Peisley Road	MR228 Nymagee Hermidale Road	RR7514 Melrose Muddal Road (Cockies Road)	
35MB3		Peisley Road	RR7514 Melrose Muddal Road (Cockies Road)	MR57 Tullamore Nyngan Road	
35MB3		Pepper Lane	Colane Road	End of road, approx 2.1km	
35MB3		Plummers Road	RR7514 Melrose Muddal Road (Cockies Road)	End of road, approx 28km	

<i>Type</i>	<i>Road No.</i>	<i>Road Name</i>	<i>Starting Point</i>	<i>Finishing Point</i>	<i>Condition</i>
35MB3		Priors Road	HW7 Mitchell Highway	End of road, approx 5km	
35MB3		Rutherglen Road	HW8 Barrier Highway	End of road, approx 3.3km	
35MB3		Sarona Downs Road	MR228 Hermidale Nymagee Road	Entire length, approx 7.5km	
35MB3		Shannonvale Road	Plummers Road	End of road, approx 8km	
35MB3		Simpsons Road	MR57 Tullamore Nyngan Road	End of road, approx 4.5km	
35MB3		Singletons Road	HW7 Mitchell Highway	End of road, approx 3km	
35MB3		Ski Lane	Temples Lane	End of road, approx 600m	
35MB3		Temples Lane	HW8 Barrier Highway	End of road, approx 6.3km	
35MB3		Tikkara Road	HW8 Barrier Highway	End of road, approx 1km	
35MB3		Trethowans Road	MR228 Hermidale Nymagee Road	End of road, approx 5km	
35MB3		Tubba Villa Road	MR424 Stoney Hills Mundadoo Road (Monkey Bridge Road)	End of road, approx 7km	
35MB3		Warrah Road	RR7514 Melrose Muddal Road (Cockies Road)	Lachlan Bogan Shire Boundary (Logans Road)	
35MB3		Warrego Road	Booramugga Road	End of road, approx 4km	
35MB3		Wera Road	MR57 Tullamore Nyngan Road	End of road, approx 5km	
35MB3		West Bogan Road	HW7 Mitchell Highway	Grid end of road, approx 14.5km	
35MB3		Westlyn Road	HW8 Barrier Highway	End of road, approx 11km	
35MB3		Whiterock Road	HW8 Barrier Highway	End of road, approx 25km	
35MB3		Wilgaree Road	HW7 Mitchell Highway	End of road, approx 6.5km	
35MB3		Wyes Road	MR57 Tullamore Nyngan Road	End of road, approx 6.5km	
35MB3		Yarrandale Road	HW8 Barrier Highway	Booramugga Road	

Bourke Shire Council (for State roads refer to Western Region)

Access to all Regional and Local roads within Bourke Shire Council area.

Brewarrina Shire Council (for State roads refer to Western Region)

Access to all Regional and Local roads within Brewarrina Shire Council area.

Broken Hill City Council (for State roads refer to Western Region)

Access to Regional and Local roads listed below:

<i>Type</i>	<i>Road No.</i>	<i>Road Name</i>	<i>Starting Point</i>	<i>Finishing Point</i>	<i>Condition</i>
35MB3	66	Menindee Road	HW8 Barrier Highway	Broken Hill City Boundary, approx 8km from HW8 Barrier Highway	
35MB3	81	Brookfield Avenue	Brown Street	HW8 Barrier Highway (Rakow Street)	
35MB3	81	Horsington Drive	Brown Street	Broken Hill City Boundary, approx 2.4km from Brown Street	
35MB3	7507	Creedon Street	MR7507 Ryan Street	HW8 Barrier Highway (Rakow Street)	
35MB3	7507	Kanandah Road	HW22 Silver City Highway	MR7507 Ryan Street	
35MB3	7507	Ryan Street	MR7507 Kanandah Road	MR7507 Creedon Street	
35MB3		Bagot Street	Wolfram Street	HW8 Barrier Highway	
35MB3		Brown Street	Oxide Street	Kaolin Street	
35MB3		Comstock Street	Patton Street	Eyre Street	
35MB3		Creedon Street	MR7507 Ryan Street	Gaffney Street	
35MB3		Crystal Street	HW22 Silver City Highway (Iodide Street)	MR66 Menindee Road	
35MB3		Cummins Street	Iodide Street	McCulloch Street	
35MB3		Eyre Street	Comstock Street	Holtan Drive	
35MB3		Fisher Street	McCulloch Street	Murton Street	
35MB3		Gaffney Street	Creedon Street	HW22 Silver City Highway (South Street)	
35MB3		Harris Street	HW8 Barrier Highway (Rakow Street)	Newton Lane	
35MB3		Holtan Drive	Eyre Street	MR66 Menindee Road	
35MB3		Iodide Street	Schlapp Street	Cummins Street	
35MB3		Kanandah Place	MR7507 Kanandah Road	Industrial Sites (No Through Road)	
35MB3		Kaolin Street	HW8 Barrier Highway (William Street)	Schlapp Street	
35MB3		Kaolin Street	Mica Lane	HW8 Barrier Highway (William Street)	No access between sunset and sunrise.
35MB3		McCulloch Street	Cummins Street	Fisher Street	

<i>Type</i>	<i>Road No.</i>	<i>Road Name</i>	<i>Starting Point</i>	<i>Finishing Point</i>	<i>Condition</i>
35MB3		Morgan Street	Kaolin Street	MR81 Brookfield Avenue	
35MB3		Murton Street	HW22 Silver City Highway (William Street)	Fisher Street	
35MB3		Newton Lane	Harris Street	Nicholls Street	
35MB3		Nicholls Street	Newton Lane	HW8 Barrier Highway (Rakow Street)	
35MB3		Nine Mile Road	Schlapp Street	Broken Hill City Boundary, approx 6.7km from Schlapp Street	
35MB3		O'Farrell Street	Morgan Street	HW8 Barrier Highway (William Street)	
35MB3		Oxide Street	Brown Street	Schlapp Street	
35MB3		Patton Street	HW22 Silver City Highway (Bonanza Street)	Comstock Street	
35MB3		Pinnacles Place	Pinnacles Road	Entire length	
35MB3		Pinnacles Road	MR7507 Kanandah Road	Broken Hill town Boundary, approx 2.6km from MR7507 Kanandah Road	
35MB3		Piper Street	HW22 Silver City Highway (Bonanza Street)	Comstock Street	
35MB3		Schlapp Street	Oxide Street	Brazil Street	

Carrathool Shire Council (for State roads refer to South West Region)

Access to Regional and Local roads listed below:

<i>Type</i>	<i>Road No.</i>	<i>Road Name</i>	<i>Starting Point</i>	<i>Finishing Point</i>	<i>Condition</i>
35MB3	80	Hillston to Mossgiel Road	Truck Parking Area, approx 300m north of MR410 Kidman Way	HW21 Cobb Highway, Mossgiel	Note – check with council for road closures.
35MB3	244	Carrathool Road	HW6 Mid Western Highway	MR7606 Tabbita Lane	
35MB3	321	Rankins Springs Road	Griffith Carrathool Shire Boundary	Eight Mile Tank Road	
35MB3	368	Rankins Springs Hillston Road	HW6 Mid Western Highway	MR80 Kidman Way	Note – check with council for road closures.
35MB3	371	Rankins Springs to Lake Cargelligo Road	HW6 Mid Western Highway	Bland Lachlan Shire Boundary	
35MB3	501	Lachlan Valley Way	MR410 Willanthry Bridge the Priory Road	Carrathool Lachlan Shire Boundary, approx 8.5km west of Mount Daylight Road	

<i>Type</i>	<i>Road No.</i>	<i>Road Name</i>	<i>Starting Point</i>	<i>Finishing Point</i>	<i>Condition</i>
35MB3	7606	Tabbita Lane	MR80 Kidman Way	MR244 Carrathool Road	
35MB3		Back Hillston Road	Melbergen Road	Cahills Road	Note – check with council for road closures.
35MB3		Boundary Street	Molesworth Street	MR501 Lachlan Valley Way	Note – check with council for road closures.
35MB3		Bradys Road	HW6 Mid Western Highway	Wollarma Road	Note – check with council for road closures.
35MB3		Cahills Road	Wollarma Road	Back Hillston Road	Note – check with council for road closures.
35MB3		Carego Lane	HW6 Mid Western Highway	Entrance to Property "Bri Bri" a Distance of approx 6 km	Note – check with council for road closures.
35MB3		Cobram Street	HW6 Mid Western Highway	MR80 Kidman Way	
35MB3		Collins Street	MR368 Rankins Springs Road	Pattersons Road	Note – check with council for road closures.
35MB3		Cowper Street	MR410 Kidman Way, Hillston	Milton Street	
35MB3		Devon Street	Melbergen Street	Federation Road	
35MB3		Erigolia Road	Carrathool Shire Boundary, approx 1.7km south of Foys Road	Intersection of Erigolia Road and the Bluff Road a Distance of 12 Kilometres.	
35MB3		Erigolia Road	MR84 Burley Griffin Way	Binya Road, Narrandera Shire Boundary a Distance of 5 Kilometres.	
35MB3		Farrer Street	Lowan Street	HW6 Mid Western Highway	No access 8:00-9:30am and 2:30-4:00pm on school days.
35MB3		Federation Road	MR80 Kidman Way	Devon Street	
35MB3		Ilkadoon Road	HW6 Mid Western Highway	MR7606 Tabbita Lane	Note – check with council for road closures.
35MB3		Jennings Road	Munros Street	HW6 Mid Western Highway	Note – check with council for road closures.
35MB3		Lachlan River Road	MR80 Hillston Mossgiel Road	MR410 Kidman Way	
35MB3		Lowan Street	Cobram Street	Farrer Street	No access 8:00-9:30am and 2:30-4:00pm on school days.
35MB3		Melbergen Road	MR368 Rankins Springs Hillston Road	Back Hillston Road	Note – check with council for road closures.

<i>Type</i>	<i>Road No.</i>	<i>Road Name</i>	<i>Starting Point</i>	<i>Finishing Point</i>	<i>Condition</i>
35MB3		Melbergen Street	MR80 Kidman Way	Devon Street	Note – check with council for road closures.
35MB3		Merungle Road	MR80 Hillston Mossgiel Road	11.6km west to Brooklyn Entrance	Note – check with council for road closures.
35MB3		Milton Road	Lachlan River Road	Cowper Street	
35MB3		Mitchells Road	MR410 Kidman Way	Property Entrance approx 4.5km east of MR410 Kidman Way	Note – check with council for road closures.
35MB3		Molesworth Street	Regent Street	Boundary Street	
35MB3		Munros Street	HW6 Mid Western Highway	Jennings Road (2Nd Occurrence)	
35MB3		Napier Street	Cobram Street	Bradys Road	No access 8:00-9:30am and 2:30-4:00pm on school days.
35MB3		Patterson Street	Collins Street	Cowper Street	
35MB3		Regent Street	MR501 Lachlan Valley Way	Molesworth Street	
35MB3		Roto Road	MR80 Hillston Mossgiel Road	Matakana Road Intersection	Note – check with council for road closures.
35MB3		Silos Road	MR368 Rankins Springs Road	MR410 Kidman Way, Hillston	
35MB3		Smith Road	MR501 Lachlan Valley Way	MR80 Kidman Way	Note – check with council for road closures.
35MB3		Wallanthry Road	MR410 Kidman Way	Carrathool/Lachlan Cobar Shire Boundary, approx 33km from MR410 Kidman Way	Note – check with council for road closures.
35MB3		Wollarma Road	Bradys Road	Cahills Road	Note – check with council for road closures.

Central Darling Shire Council (for State roads refer to Western Region)

Access to all Regional and Local roads within Central Darling Shire Council area.

Cobar Shire Council (for State roads refer to Western Region)

Access to all Regional and Local roads within Cobar Shire Council area except for:

- (1) Regional and Local roads within Cobar town;
- (2) Regional and Local roads within Euabalong West town;
- (3) Regional and Local roads within Euabalong town;

unless separately listed.

<i>Type</i>	<i>Road No.</i>	<i>Road Name</i>	<i>Starting Point</i>	<i>Finishing Point</i>	<i>Condition</i>
35MB3	407	Cobar Louth Road	HW8 Barrier Highway, Cobar	Cobar Bourke Shire Boundary	
35MB3	411	Euabalong Mount Hope Road	MR410 Kidman Way, Mount Hope	MR423 Lachlan Valley Way, Euabalong	

<i>Type</i>	<i>Road No.</i>	<i>Road Name</i>	<i>Starting Point</i>	<i>Finishing Point</i>	<i>Condition</i>
35MB3	423	Lachlan Valley Way	Lachlan Cobar Shire Boundary	MR411 Euabalong Mount Hope Road	
35MB3	7521	Condobolin Euabalong Road	Lachlan Cobar Shire Boundary	MR411 Euabalong Mount Hope Road	
35MB3	7521	Uabba Street	MR411 Euabalong Mount Hope Road	RR7521 Condobolin Euabalong Road	
35MB3	7522	Cobar Ivanhoe Road	HW8 Barrier Highway, Cobar	Belarabon Barnato Tank Road (MR415) at Belarabon	
35MB3		Bathurst Street	HW8 Barrier Highway	Becker Street	
35MB3		Becker Street	Bathurst Street	Monaghan Street	
35MB3		Becker Street	Murray Street	Bourke Street	
35MB3		Blakey Street	Lewis Street	Woodiwiss Street	
35MB3		Bourke Street	Becker Street	HW8 Barrier Highway	
35MB3		Bourke Street	Prince Street	HW8 Barrier Highway	
35MB3		Brickworks Road	Dapville Street	Cornish Street	
35MB3		Campbell Street	Old Bourke Road	Dunstan Street	
35MB3		Cornish Street	Old Bourke Road	Approx 100m east of Brickworks Road	
35MB3		Dapville Street	Dunstan Street	Brickworks Road	
35MB3		Dunstan Street	HW8 Barrier Highway	Cornish Street	
35MB3		Gibbes Street	Campbell Street	Government Street	
35MB3		Government Road	Old Bourke Road	Approx 100m east of Gibbes Street	
35MB3		Hartmann Street	Campbell Street	Government Street	
35MB3		Hercules Street	MR423 Lachlan Valley Way, (Lake Cargelligo Euabalong Road)	MR411 Euabalong Mount Hope Road	
35MB3		Lavina Street	Cornish Street	Approx 350m north of Cornish Street	
35MB3		Lerida Street	Woodiwiss Street	Airport Road	
35MB3		Lewis Street	HW8 Barrier Highway	Blakey Street	
35MB3		Monaghan Street	Becker Street	HW8 Barrier Highway	
35MB3		Murray Street	HW8 Barrier Highway	Becker Street	
35MB3		Murray Street	HW8 Barrier Highway	Woodiwiss Street	
35MB3		Old Bourke Road	HW8 Barrier Highway	Entire length, approx 650m north of Railway Parade	

<i>Type</i>	<i>Road No.</i>	<i>Road Name</i>	<i>Starting Point</i>	<i>Finishing Point</i>	<i>Condition</i>
35MB3		Prince Street	Murray Street	Bourke Street	
35MB3		Railway Parade South	MR421 Kidman Way	Old Bourke Road	
35MB3		Woodiwiss Street	Blakey Street	Lerida Street	
35MB3		Wrightville Street	Dapville Street	Cornish Street	

Conargo Shire Council (for State roads refer to South West Region)

Access to Regional and Local roads listed below:

<i>Type</i>	<i>Road No.</i>	<i>Road Name</i>	<i>Starting Point</i>	<i>Finishing Point</i>	<i>Condition</i>
35MB3	296	Barratta Road	HW21 Cobb Highway	Barratta Creek Bridge, 26.4km west of Pretty Pine	
35MB3	552	Jerilderie Deniliquin Road	Conargo Deniliquin Shire Boundary, approx 1.5km south of Wandook Road	Conargo Jerilderie Shire Boundary, approx 9.6km east of Coree Road	No access January to February or June to October inclusive.
35MB3		Aratula Road South	HW20 Riverina Highway	Conargo Murray Shire Boundary, at Tuppal Creek Bridge	No access January to February or June to October inclusive.
35MB3		Carrathool Road	MR552 Conargo Road, Deniliquin	Steam Plains Property Entrance, approx 2km North from Mabins Well Road	No access January to February or June to October inclusive.
35MB3		Devon Road	MR296 Barratta Road	Approx 4km north of MR296 Barratta Road	No access January to February or June to October inclusive.
35MB3		Hartwood Road	MR552 Conargo Road	Normanswood Entrance approx 1.6km north of Mayrung Road	No access January to February or June to October inclusive.
35MB3		Lakers Road	HW20 Riverina Highway	Moonee Swamp Road	
35MB3		Mabins Well Road	Carrathool Road	Conargo Jerilderie Shire Boundary, approx 1.6kms west of Goolgumbla Road	No access January to February or June to October inclusive.
35MB3		Mayrung Road	Moonee Swamp Road, Conargo	Property 819 Mayrung Road, Lindifferon, approx 1.1km east of Forest Creek Road	
35MB3		Moonbria Road	Carrathool Road	Euroka Property Entrance, approx 9km east of Carrathool Road	No access January to February or June to October inclusive.
35MB3		Moonee Swamp Road	Deniliquin Conargo Shire Boundary, approx 500m west of Aratula North Road	Lakers Road	

<i>Type</i>	<i>Road No.</i>	<i>Road Name</i>	<i>Starting Point</i>	<i>Finishing Point</i>	<i>Condition</i>
35MB3		Parfreys Road	HW20 Riverina Highway	Burwan Property Entrance, approx 200m from HW20 Riverina Highway	No access January to February or June to October inclusive.
35MB3		Tuppall Road	Gollops Road	Conargo Berrigan Shire Boundary, at Tuppall Creek Bridge	
35MB3		Wandook Road	MR552 Conargo Road	Nesbitts Road	No access January to February or June to October inclusive.
35MB3		Yanco Road	Carrathool Road	Aintree Property Entrance, approx 12.3km from Carrathool Road	No access January to February or June to October inclusive.

Coonamble Shire Council (for State roads refer to Western Region)

Access to all Regional and Local roads within Coonamble Shire Council area.

Deniliquin Council (for State roads refer to South West Region)

Access to Regional and Local roads listed below:

<i>Type</i>	<i>Road No.</i>	<i>Road Name</i>	<i>Starting Point</i>	<i>Finishing Point</i>	<i>Condition</i>
35MB3	94	Wakool Road	HW21 Cobb Highway	Yaloke Road (Entrance to Yaloke Property 26km west of Deniliquin)	
35MB3	552	Jerilderie Deniliquin Road	HW20 Riverina Highway	Conargo Deniliquin Shire Boundary, approx 1.5km south of Wandook Road	
35MB3	7605	Deniliquin Barham Road	HW21 Cobb Highway	Perricoota Road (Intersection MR341 Barham Road)	
35MB3		Abattoir Road	Saleyards Road	MR7605 Deniliquin Barham Road	
35MB3		Fowler Street	MR94 Deniliquin Swan Hill Road, (Ochertyre Street)	Lot 18, Kelly Street	
35MB3		Kelly Street	MR94 Deniliquin Swan Hill Road, (Ochertyre Street)	Lot 18, Kelly Street	
35MB3		Moonee Swamp Road	MR552 Deniliquin Jerilderie Road	Deniliquin Conargo Shire Boundary, approx 500m west of Aratula North Road	
35MB3		Napier Street	HW21 Cobb Highway, (Ochertyre Street)	Sloane Street	
35MB3		Ricemill Road	Saleyards Road	Wirraway Drive/ Cemetery Road	
35MB3		Saleyards Road	HW21 Cobb Highway	Wirraway Drive/ Cemetery Road	
35MB3		Saleyards Road	Ricemill Road	Abattoir Road	

<i>Type</i>	<i>Road No.</i>	<i>Road Name</i>	<i>Starting Point</i>	<i>Finishing Point</i>	<i>Condition</i>
35MB3		Sloane Street	HW21 Cobb Highway (Hardinge Street)	Macauley Street	
35MB3		Stewart Street	MR94 Deniliquin Swan Hill Road, Ochtertyre Street)	Sloane Street	
35MB3		Wirraway Drive	Saleyards Road	Denken Property, 1500m south of Ricemill Road	

Dubbo City Council (for State roads refer to Western Region)

Access to Regional and Local roads listed below:

<i>Type</i>	<i>Road No.</i>	<i>Road Name</i>	<i>Starting Point</i>	<i>Finishing Point</i>	<i>Condition</i>
35MB3	572	Narromine Eumungerie Road	Dubbo Gilgandra Shire Boundary	Narromine Dubbo Shire Boundary	
35MB3	572	Narromine Eumungerie Road	HW17 Newell Highway	Dubbo Gilgandra Shire Boundary	
35MB3		Collie Road	HW17 Newell Highway	MR572 Narromine Eumungerie Road	
35MB3		Jannali Road	HW7 Mitchell Highway	End of road, approx 500m from HW7 Mitchell Highway	
35MB3		Minore Road	North Minore Road	Minore Silos, approx 250m from North Minore Road	
35MB3		North Minore Road	HW7 Mitchell Highway	Minore Road	
35MB3		Thompson Street	HW7 Mitchell Highway	HW17 Newell Highway (Whylandra Street)	

Forbes Shire Council (for State roads refer to Western Region)

Access to Regional and Local roads listed below:

<i>Type</i>	<i>Road No.</i>	<i>Road Name</i>	<i>Starting Point</i>	<i>Finishing Point</i>	<i>Condition</i>
35MB3	377	Lachlan Valley Way	HW17 Newell Highway, south of Forbes	Gunnings Road, Forbes Lachlan Shire Boundary	

Gilgandra Shire Council (for State roads refer to Western Region)

Access to Regional and Local roads listed below:

<i>Type</i>	<i>Road No.</i>	<i>Road Name</i>	<i>Starting Point</i>	<i>Finishing Point</i>	<i>Condition</i>
35MB3	201	East Coonamble Road	HW17 Newell Highway	Nalders Road	No access 7:45-9:00am and 3:30-4:45pm on school days.
35MB3	205	John Renshaw Parkway	HW17 Newell Highway	RR4053 John Renshaw Parkway (Coonabarabran Gummin Road)	No access 7:45-9:00am and 3:30-4:45pm on school days.
35MB3	572	Narromine Eumungerie Road	Dubbo Gilgandra Shire Boundary	Narromine Gilgandra Shire Boundary	

<i>Type</i>	<i>Road No.</i>	<i>Road Name</i>	<i>Starting Point</i>	<i>Finishing Point</i>	<i>Condition</i>
35MB3	4053	John Renshaw Parkway (Coonabarabran Gummin Road)	MR205 John Renshaw Parkway	Entrance to Warrumbungles National Park, 9.1km from MR205 John Renshaw Parkway	
35MB3		Armatree Road	HW18 Castlereagh Highway	End of Sealed Road 11km from the Intersection with the Castlereagh Highway	No access 7:45-9:00am and 3:30-4:45pm on school days.
35MB3		Avondale Road	HW17 Newell Highway	East Coonamble Road	No access 7:45-9:00am and 3:30-4:45pm on school days.
35MB3		Bedford Park Road	National Park Road	5.5km east of National Park Road	No access 7:45-9:00am and 3:30-4:45pm on school days.
35MB3		Brooks Road	National Park Road	Kirwee Gate	No access 7:45-9:00am and 3:30-4:45pm on school days.
35MB3		Bulga Hillside Road	Hillside Road	Curban Biddon Road	No access 7:45-9:00am and 3:30-4:45pm on school days.
35MB3		Bulga Road	Curban Biddon Road	Avondale Road	No access 7:45-9:00am and 3:30-4:45pm on school days.
35MB3		Creenaunes Lane	Bulga Road	4.2km west of Bulga Road	No access 7:45-9:00am and 3:30-4:45pm on school days.
35MB3		Curban Biddon Road	HW17 Newell Highway	East Coonamble Road	No access 7:45-9:00am and 3:30-4:45pm on school days.
35MB3		Federation Street	HW11 Oxley Highway	HW18 Castlereagh Highway	
35MB3		Hargraves Lane	HW11 Oxley Highway	HW17 Newell Highway	
35MB3		Hillside Hall Road	National Park Road	Hillside Road	No access 7:45-9:00am and 3:30-4:45pm on school days.
35MB3		Hillside Road	National Park Road	Bulga Hillside Road	No access 7:45-9:00am and 3:30-4:45pm on school days.
35MB3		Nalder Access Road	National Park Road	Judes Park Gate	No access 7:45-9:00am and 3:30-4:45pm on school days.
35MB3		Nalders Road	East Coonamble Road	Studholme Gate	No access 7:45-9:00am and 3:30-4:45pm on school days.
35MB3		National Park Road	East Coonamble Road	Box Ridge Road (Gilgandra Coonamble Shire Boundary)	No access 7:45-9:00am and 3:30-4:45pm on school days.
35MB3		Railway Street	HW11 Oxley Highway	Womboin Street	

<i>Type</i>	<i>Road No.</i>	<i>Road Name</i>	<i>Starting Point</i>	<i>Finishing Point</i>	<i>Condition</i>
35MB3		Tonderburine Tooraweenah Road	National Park Road	MR205 Jack Renshaw Parkway	No access 7:45-9:00am and 3:30-4:45pm on school days.
35MB3		Tooraweenah Aerodrome Road	John Renshaw Parkway	Dooroombah Road, 6.4km from John Renshaw Parkway	No access 7:45-9:00am and 3:30-4:45pm on school days.
35MB3		Yarrandale Road	HW18 Castlereagh Highway	National Park Road	No access 7:45-9:00am and 3:30-4:45pm on school days.

Griffith City Council (for State roads refer to South West Region)

Access to Regional and Local roads listed below:

<i>Type</i>	<i>Road No.</i>	<i>Road Name</i>	<i>Starting Point</i>	<i>Finishing Point</i>	<i>Condition</i>
35MB3	254	Whitton Stock Route Road	MR254 Whitton Road	MR80 Irrigation Way	
35MB3	254	Yenda Leeton Road	MR84 Burley Griffin Way	MR254 Whitton Road	
35MB3	321	Rankins Springs Road	Carrathool Griffith Shire Boundary	Beelbangera Road	
35MB3		Barber Road	Brogden Road (Northern Occurrence)	Twaddell Road	
35MB3		Barber Road	McNamara Road	Brogden Road	Note – check with council for road closures.
35MB3		Barber Road	Twaddell Road	Dossetter Road	Note – check with council for road closures.
35MB3		Beelbangera Road	MR321 Rankins Springs Road	Myall Park Road	
35MB3		Boorga Road	Dickie Road	Quarry Road	Note – check with council for road closures.
35MB3		Boorga Road	Quarry Road	Jones Road	
35MB3		Bringagee Road	Carrathool Griffith Shire Boundary, (approx 3.5kms south of Twaddell Road)	MR7606 Tabbita Lane	
35MB3		Brogden Road	Badoco Road	Brown Road	
35MB3		Brogden Road	Barber Road	Berecry Road	
35MB3		Brogden Road	Bringagee Road	Barber Road	
35MB3		Brown Road	Brogden Road	MR80 Kidman Way	
35MB3		Brown Road	Brogden Road	McNamara Road	
35MB3		Casserley Road	Brogden Road	Approx 1.3km north of Brogden Road (Northern Boundary of Lot2 Dp1084144)	

<i>Type</i>	<i>Road No.</i>	<i>Road Name</i>	<i>Starting Point</i>	<i>Finishing Point</i>	<i>Condition</i>
35MB3		Clark Road	Gum Creek Road	Lockhart Road	Note – check with council for road closures.
35MB3		Coppard Road	MR321 Kidman Way	500m West Ofmr321 Kidman Way at Railway Siding	
35MB3		Crawford Road	MR321 Kidman Way	Property Entrance 1.3km west of MR321 Kidman Way	
35MB3		Cush Crescent	MR321 Kidman Way	600m east of Kidman Way at Railway Siding	
35MB3		Dalton Road	MR254 Whitton Stock Route Road	Apostle Yard Road	
35MB3		Debortoli Road	MR84 Burley Griffin Way	Low Road	
35MB3		Dickie Road	Boorga Road	3km west of Boorga Road	Note – check with council for road closures.
35MB3		Dossetter Road	Barber Road	Gum Creek Road	Note – check with council for road closures.
35MB3		Drew Road	Gum Creek Road	Barber Road	Note – check with council for road closures.
35MB3		Gum Creek Road	Dossetter Road	Drew Road	Note – check with council for road closures.
35MB3		Hicken Road	Lockhart Road	Dossetter Road	Note – check with council for road closures.
35MB3		Irvin Road	Lockhart Road	Killen Road	Note – check with council for road closures.
35MB3		Jack McWilliam Road	MR321 Kidman Way	Approx 600m from MR321 Kidman Way	
35MB3		Jones Road	Boorga Road	Lakes Road	
35MB3		Killen Road	Barber Road	Woodside Road	Note – check with council for road closures.
35MB3		Kookora Street	MR80 Griffin Avenue	Willandra Avenue	
35MB3		Lakes Road	Jones Road	Kidman Way (MR80)	Note – check with council for road closures.
35MB3		Lockhart Road	Barber Road	Gum Creek Road	Note – check with council for road closures.
35MB3		McNamara Road	Brown Road	Barber Road	Note – check with council for road closures.

<i>Type</i>	<i>Road No.</i>	<i>Road Name</i>	<i>Starting Point</i>	<i>Finishing Point</i>	<i>Condition</i>
35MB3		Murphy Road	MR321 Kidman Way	200m east of MR321 Kidman Way	
35MB3		Myall Park Road	Beelbanger Road	Railway Parade	
35MB3		Nelson Road	Kidman Way (MR80)	4km north of the Kidman Way (MR80)	Note – check with council for road closures.
35MB3		North Kooba Settlers Road	MR321 Kidman Way	Murdoch Road	
35MB3		Railway Parade	Myall Park Road	MR84 Burley Griffin Way	
35MB3		Thorne Road	MR321 Kidman Way	Walla Avenue, Griffith	Access only permitted when: (1) the Kidman Way (MR321) is closed between Thorne Road and Jondaryan Avenue; (2) Willandra Avenue is closed between Jondaryan Avenue and Kookora Street, or (3) Kookora Street is closed between Willandra Avenue and Walla Avenue.
35MB3		Twaddell Road	Barber Road	Bringagee Road	
35MB3		Walla Avenue	Thorne Road	Kookora Street	Access only permitted when: (1) the Kidman Way (MR321) is closed between Thorne Road and Jondaryan Avenue; (2) Willandra Avenue is closed between Jondaryan Avenue and Kookora Street, or (3) Kookora Street is closed between Willandra Avenue and Walla Avenue.
35MB3		Whitton Stock Route Road	MR84 Burley Griffin Way	MR254 Yenda Leeton Road	
35MB3		Wilga Road	Murdoch Road	Mathews Road, Griffith Leeton Shire Boundary	
35MB3		Willandra Avenue	MR321 Kidman Way	Kookora Street	
35MB3		Wood Road	MR84 Burley Griffin Way	Casella Wines Entrance (600m east of MR84 Burley Griffin Way)	

<i>Type</i>	<i>Road No.</i>	<i>Road Name</i>	<i>Starting Point</i>	<i>Finishing Point</i>	<i>Condition</i>
35MB3		Wood Road	Whitton Stock Route Road	Casella Wines approx 2.6km west of Whitton Stock Route Road	
35MB3		Woodside Road	Brogden Road	Approx 1.2km south of Brogden Road (Southern Boundary Lot4 DP1053174)	
35MB3		Woodside Road	Killen Road	Dissegna Road	Note – check with council for road closures.

Hay Shire Council (for State roads refer to South West Region)

Access to Regional and Local roads listed below:

<i>Type</i>	<i>Road No.</i>	<i>Road Name</i>	<i>Starting Point</i>	<i>Finishing Point</i>	<i>Condition</i>
35MB3	319	Barham Maude Road	Hay Conargo Shire Boundary	MR514 Hay Penarie Road	
35MB3	501	Lachlan Valley Way	HW21 Cobb Highway	Regent Street	
35MB3		Bourke Street	HW6 Mid Western Highway	Murray Street	
35MB3		Brunker Street	HW21 Cobb Highway (Lachlan Street)	Pine Street	.
35MB3		Carrathool Road	HW6 Mid Western Highway	Hay/ Carrathool Shire Boundary	
35MB3		Dunera Way	HW21 Cobb Highway	Old Thellangerian Road	
35MB3		Hursley Street	Cadell Street (MR514 Oxley Road, Hay Penarie Road)	Old Thellangerian Road	
35MB3		Jackson Street	Soapworks Road	Eastern Boundary of 6 Jackson Street	
35MB3		Lindsay Street	Cadell Street (MR514 Oxley Road, Hay Penarie Road)	Northern Boundary of Hay Shire Council Works Depot	
35MB3		Macauley Street	Lindsay Street	Old Thellangerian Road	
35MB3		Murray Street	Dunera Way/ Showground Road, Hay	Opposite Boundary Between Lot 202 DP756755 & Lot 14 DP812034	
35MB3		Murray Street	HW21 Cobb Highway (Lachlan Street)	Pine Street	.
35MB3		Nailor Street	HW14 Sturt Highway, (Moama Street)	Russell Street	
35MB3		Old Thellangerian Road	Macauley Street	Sheepyards, 1.5km north of Dunera Way	

<i>Type</i>	<i>Road No.</i>	<i>Road Name</i>	<i>Starting Point</i>	<i>Finishing Point</i>	<i>Condition</i>
35MB3		Pine Street	Brunker Street	Murray Street	
35MB3		Russell Street	HW21 Cobb Highway (Lachlan Street)	Nailor Street	
35MB3		Sidonia Road	HW21 Cobb Highway	Eastern Boundary of RTA Property	(1) No access for southbound vehicles from HW21 Cobb Highway. (2) No right turn for vehicles exiting Sidonia Road onto HW21 Cobb Highway.
35MB3		Soapworks Road	MR514 Oxley Road (Hay Penarie Road)	Jackson Street	

Jerilderie Shire Council (for State roads refer to South West Region)

Access to Regional and Local roads listed below:

<i>Type</i>	<i>Road No.</i>	<i>Road Name</i>	<i>Starting Point</i>	<i>Finishing Point</i>	<i>Condition</i>
35MB3	552	Jerilderie Deniliquin Road	Conargo Jerilderie Shire Boundary, approx 9.6km east of Coree Road	HW17 Newell Highway	
35MB3	596	Morundah Road	Intersection with MR321 Kidman Way	Intersection with Hunter Road	No access June to October inclusive. No access 7:00-8:30am and 4:00-5:00pm on school days.
35MB3		Boerema Road	Intersection with Hardy Road	Intersection with McDonald Road	No access June to October inclusive. No access 7:00-8:30am and 4:00-5:00pm on school days.
35MB3		Bridge Road	Intersection with McDonald Road	Intersection with Graham Road	No access June to October inclusive. No access 7:00-8:30am and 4:00-5:00pm on school days.
35MB3		Cadell Road	McLennons Bore Road	MR321 Kidman Way	No access June to October inclusive.
35MB3		Fairlie Grange Road	Intersection with MR321 Kidman Way	Intersection with Hannabus Road	No access June to October inclusive. No access 7:00-8:30am and 4:00-5:00pm on school days.
35MB3		Field Road	Intersection with Graham Road	Intersection with Gilbert Road	No access June to October inclusive. No access 7:00-8:30am and 4:00-5:00pm on school days.
35MB3		Four Corners Road	Intersection with MR321 Kidman Way	Intersection with Hannabus Road	No access June to October inclusive. No access 7:00-8:30am and 4:00-5:00pm on school days.

<i>Type</i>	<i>Road No.</i>	<i>Road Name</i>	<i>Starting Point</i>	<i>Finishing Point</i>	<i>Condition</i>
35MB3		Gilbert Road	Intersection with MR321 Kidman Way	Intersection with Field Road	No access June to October inclusive. No access 7:00-8:30am and 4:00-5:00pm on school days.
35MB3		Graham Road	Intersection with MR321 Kidman Way	Intersection with McDonald Road	No access June to October inclusive. No access 7:00-8:30am and 4:00-5:00pm on school days.
35MB3		Hannabus Road	Intersection with Four Corners Road	Intersection with Fairlie Grange Road	No access June to October inclusive. No access 7:00-8:30am and 4:00-5:00pm on school days.
35MB3		Hardy Road	Intersection with RR596 Morundah Road	Intersection with Hutchings Road	No access June to October inclusive. No access 7:00-8:30am and 4:00-5:00pm on school days.
35MB3		Hunter Road	Intersection with RR596 Morundah Road	Intersection with Boerema Road	No access June to October inclusive. No access 7:00-8:30am and 4:00-5:00pm on school days.
35MB3		Hutchings Road	Intersection with MR321 Kidman Way	Intersection with McDonald Road	No access June to October inclusive. No access 7:00-8:30am and 4:00-5:00pm on school days.
35MB3		Mabins Well Road	Conargo Jerilderie Shire Boundary	Wilson Road	No access June to October inclusive.
35MB3		McDonald Road	Intersection with MR321 Kidman Way	Intersection with Graham Road	No access June to October inclusive. No access 7:00-8:30am and 4:00-5:00pm on school days.
35MB3		McLarty Road	Intersection with Thurrowa Road	Intersection with Leonard Road	No access June to October inclusive. No access 7:00-8:30am and 4:00-5:00pm on school days.
35MB3		McLennons Bore Road	Wilson Road	Cadell Road	No access June to October inclusive.
35MB3		Peet Road	Intersection with Hardy Road	Full length to South 0.97km	No access June to October inclusive. No access 7:00-8:30am and 4:00-5:00pm on school days.
35MB3		Preston Road	Intersection with MR321 Kidman Road	Full length 1.09km.	No access June to October inclusive. No access 7:00-8:30am and 4:00-5:00pm on school days.
35MB3		South Coree Road	MR552 Conargo Road	1km south of Conargo Road	

<i>Type</i>	<i>Road No.</i>	<i>Road Name</i>	<i>Starting Point</i>	<i>Finishing Point</i>	<i>Condition</i>
35MB3		Thurrowa Road	Intersection with Gilbert Road	Intersection with McLarty Road	No access June to October inclusive. No access 7:00-8:30am and 4:00-5:00pm on school days.
35MB3		Veness Road	Intersection with Graham Road	Full length to south 1.13km	No access June to October inclusive. No access 7:00-8:30am and 4:00-5:00pm on school days.
35MB3		Watson Lane	South Coree Road	1km south of South Coree Road	
35MB3		Wilson Road	Mabins Well Road	Approx 1.5km south of Mabins Well Road	No access June to October inclusive.
35MB3		Wood Road	Intersection with McDonald Road	Intersection with Hutchings Road	No access June to October inclusive. No access 7:00-8:30am and 4:00-5:00pm on school days.

Lachlan Shire Council (for State roads refer to Western Region)

Access to all Regional and Local roads within Lachlan Shire Council area.

Leeton Shire Council (for State roads refer to South West Region)

Access to Regional and Local roads listed below:

<i>Type</i>	<i>Road No.</i>	<i>Road Name</i>	<i>Starting Point</i>	<i>Finishing Point</i>	<i>Condition</i>
35MB3	539	Binyah Street	MR80 Irrigation Way	Brunell Street	No access 7:00-9:30am and 3:30-5:00pm on school days.
35MB3	539	Darlington Point/Whitton Road	12km from Leeton Shire Council Boundary (end of Existing Boundary)	Intersection of River Road	
35MB3		Brady Way	Canal Street	Calrose Street	
35MB3		Brunell Street	MR539 Binyah Street	Entrance to Whitton Grain Storage Silos	No access 7:00-9:30am and 3:30-5:00pm on school days.
35MB3		Calrose Street	Canal Street	Brady Way/Railway Avenue	
35MB3		Canal Street	MR80 Irrigation Way	Market Street	
35MB3		Chaffey Avenue	Intersection of Vance Road	Intersection of Massey Avenue	
35MB3		Market Road	Canal Street	Railway Avenue	
35MB3		Massey Avenue	Intersection of Chaffey Avenue	De Poali Depot, 200m Past Intersection of Wolseley Avenue	
35MB3		McKay Avenue	Intersection of (MR80) Wamoon Avenue	De Poali Transport, 12 McKay Avenue	

<i>Type</i>	<i>Road No.</i>	<i>Road Name</i>	<i>Starting Point</i>	<i>Finishing Point</i>	<i>Condition</i>
35MB3		Murrami Road North	MR80 Irrigation Way	Yarmwal Road, Murrami Grain Storage Silos	No access 7:00-9:30am and 3:30-5:00pm on school days.
35MB3		Murrami Road South	MR80 Irrigation Way	Whitton Road	No access 7:00-9:30am and 3:30-5:00pm on school days.
35MB3		River Road	Intersection of MR539 Darlington Point/Whitton Road	Entrance to Cotton Gin	
35MB3		Vance Road	Intersection of (MR80) Wamoon Avenue	Chaffey Avenue	
35MB3		Whitton Road	Whitton, Murrami Road South	300m east of Murrami Road South to Entrance of Gogeldrie Grain Storage Silos	No access 7:00-9:30am and 3:30-5:00pm on school days.
35MB3		Wilga Road	MR80 Irrigation Way	Mathews Road, Griffith Leeton Shire Boundary	No access 7:00-9:30am and 3:30-5:00pm on school days.

Moree Plains Shire Council (for State roads refer to Western Region)

Access to all Regional and Local roads within Moree Plains Shire Council area except for:

- (1) Regional and Local roads within Moree town;
- (2) Regional and Local roads east of the Newell Highway;

unless separately listed.

<i>Type</i>	<i>Road No.</i>	<i>Road Name</i>	<i>Starting Point</i>	<i>Finishing Point</i>	<i>Condition</i>
35MB3		Balo Street (South)	Frome Street	HW17 Newell Highway (Alice Street)	
35MB3		Bridge Street	HW12 Gwydir Highway/ Balo Street (North)	Frome Street	
35MB3		Edward Street	HW12 Gwydir Highway (Gwydir Street)	Jones Avenue	
35MB3		Frome Street	Bridge Street	Balo Street (South)	
35MB3		Jones Avenue	HW17 Newell Highway (Frome Avenue)	Edward Street	

Murray Shire Council (for State roads refer to South West Region)

Access to Regional and Local roads listed below:

<i>Type</i>	<i>Road No.</i>	<i>Road Name</i>	<i>Starting Point</i>	<i>Finishing Point</i>	<i>Condition</i>
35MB3		Aratula Road	Aratula Road, Lower River Road, Millewa Road Intersection	Conargo Murray Shire Boundary	No access February to October inclusive.
35MB3		Bowlan Street	McCulloch Drive	Entire length, approx 250m from McCulloch Drive	

<i>Type</i>	<i>Road No.</i>	<i>Road Name</i>	<i>Starting Point</i>	<i>Finishing Point</i>	<i>Condition</i>
35MB3		Bremner Court	Hickey Street	Entire length, approx 200m from Hickey Street	
35MB3		Centre Road	Hillside Road	HW21 Cobb Highway	
35MB3		Conargo Street	Stevens Street	Clifton Street West	
35MB3		Echuca Street	Nicholas Drive	Martin Street	
35MB3		Graham Street	Nicholas Drive	Entire length, approx 250m from Hickey Street	
35MB3		Hickey Street	Nicholas Drive	Graham Street	
35MB3		Hillside Road	Centre Road	Twenty Four Lane	
35MB3		Lawry Street	Neil Street	McCulloch Drive	
35MB3		Leetham Road	Clifton Street West	350m north of Clifton Street West	
35MB3		Livingstone Street	Mitchell Street	Edward Street	
35MB3		Lower River Road	Aratula Road, Lower River Road, Millewa Road Intersection	Berrigan Shire Murray Shire Boundary	No access February to October inclusive.
35MB3		Marlin Street	Bowlan Street	Entire length, approx 100m from Bowlan Street	
35MB3		Martin Road	HW21 Cobb Highway	650m west of HW21 Cobb Highway, Extent of Business Park	
35MB3		McCulloch Drive	HW21 Cobb Highway	Martin Road	
35MB3		Millewa Road	Lower River Road	Moroco West (Property Entrance)	No access February to October inclusive.
35MB3		Mitchell Street	HW21 Cobb Highway	Conargo Street	
35MB3		Murphy Court	Graham Street	Entire length, approx 50m from Graham Street	
35MB3		Neil Street	Martin Road	Entire length, approx 900m north of 250m north of McCulloch Drive	
35MB3		Nicholas Drive	HW21 Cobb Highway	Echuca Street	
35MB3		Yaloke Road	MR94 Wakool Road	Yaloke Property Entrance	

Murrumbidgee Shire Council (for State roads refer to South West Region)

Access to Regional and Local roads listed below:

<i>Type</i>	<i>Road No.</i>	<i>Road Name</i>	<i>Starting Point</i>	<i>Finishing Point</i>	<i>Condition</i>
35MB3	539	Whitton Darlington Point Road	MR321 Kidman Way	12kms from Leeton Shire Boundary, approx 3.7km south of Young Street, Whitton	
35MB3		Bencubbin Avenue	Jimmy Cull Road	Pine Drive	
35MB3		Boondilla Road	MR321 Kidman Way	Ugobit State Forest Boundary, approx 4.5km	No access May to November inclusive. No access between sunset and sunrise.
35MB3		Bull Road	MR321 Kidman Way	Irrigation Bridge at Steel Road	No access May to November inclusive. No access between sunset and sunrise.
35MB3		Calrose Avenue	Jimmy Cull Road	Bencubbin Avenue	
35MB3		Carrathool Street	HW14 Stuart Highway	Property Entrance 1.72km north of HW14 Sturt Highway	
35MB3		Conargo Road	Gum Creek Road	Oolambeyan Road	
35MB3		Ercildoune Road	MR321 Kidman Way	Martin Bell Road	No access May to November inclusive. No access between sunset and sunrise. No access 8:00-9:00am and 3:00-4:00pm on school days.
35MB3		Gum Creek Road	HW14 Sturt Highway	Conargo Road	
35MB3		Harveys Well Road	Ercildoune Road	Ryan Road	No access May to November inclusive. No access between sunset and sunrise. No access 8:00-9:00am and 3:00-4:00pm on school days.
35MB3		Jim Cattanach Road	MR321 Kidman Way	Entire length, approx 9.5km from Kidman Way	No access May to November inclusive. No access between sunset and sunrise.
35MB3		Jimmy Cull Road	MR321 Kidman Way	Property Entrance, approx 200m south of Bencubbin Avenue	
35MB3		Macleay Road	Ercildoune Road	Ugobit State Forest Boundary, approx 6.5km	No access May to November inclusive. No access between sunset and sunrise. No access 8:00-9:00am and 3:00-4:00pm on school days.

Type	Road No.	Road Name	Starting Point	Finishing Point	Condition
35MB3		Oolambeyan Road	Conargo Road	Gum Creek and Eriwah Properties, approx 16.5km	
35MB3		Pine Drive	MR321 Kidman Way	Bencubbin Avenue	
35MB3		Ryan Road	Harveys Well Road	Property Entrance approx 7km	No access May to November inclusive. No access between sunset and sunrise. No access 8:00-9:00am and 3:00-4:00pm on school days.
35MB3		Steel Road	Bull Road	Property Entrance approx 6km	No access May to November inclusive. No access between sunset and sunrise.

Narrabri Shire Council (for State roads refer to Western Region)

Access to all Regional and Local roads within the Narrabri Shire Council area except for:

- (1) Roads located east of HW17 Newell Highway;
- (2) Regional and Local roads within Narrabri town;
- (3) Regional and Local roads within Wee Waa town;
- (4) Old Pilliga Road from Short Street to Pilliga Road (SR247);
- (5) Narrabri Yarrie Lake Road from Wee Waa Yarrie Lake Road to 'Corglan' facility, approx 6km west of Narrabri;
- (6) Trucking Yards Lane from Wee Waa Silos to Wee Waa to Burren Junction/Kamilaroi Highway (HW29);
- (7) Wee Waa Yarrie Lake Road from Old Pilliga Road to Narrabri Yarrie Lake Road;

unless separately listed.

Type	Road No.	Road Name	Starting Point	Finishing Point	Condition
35MB3	127	Narrabri Pilliga Road	Vera Leap Road	MR7616 Pilliga Walgett Road	
35MB3		Baranbar Street	Mooloobar Street	Goobar Street	66542
35MB3		Goobar Street	Baranbar Street	Yarrie Lake Road	66547
35MB3		Mooloobar Street	HW17 Newell Highway	Baranbar Street	66543
35MB3		Vera Leap Road	MR127 Narrabri Pilliga Road	Short Street	
35MB3		Warrior Street	Short Street	Boolcarrol Street (HW29 Kamilaroi Highway)	
35MB3		Yarrie Lake Road	Goobar Road	No. 566 Yarrie Lake Road (approx 6.7km west of Narrabri)	66549

Narrandera Shire Council (for State roads refer to South West Region)

Access to Regional and Local roads listed below:

Type	Road No.	Road Name	Starting Point	Finishing Point	Condition
35MB3	7608	Narrandera Barellan Road	HW17 Newell Highway	Colinroobie Willows Road	
35MB3	7608	Narrandera Barellan Road	Colinroobie Willows Road	MR84 Burley Griffin Way	No access March to October inclusive.
35MB3		Barellan Golf Course Road	Kolkilbertoo Road	Sandy Creek Road	

<i>Type</i>	<i>Road No.</i>	<i>Road Name</i>	<i>Starting Point</i>	<i>Finishing Point</i>	<i>Condition</i>
35MB3		Binya Erigolia Road	Binya Road, Narrandera Carrathool Shire Boundary (Southern end)	Narrandera Carrathool Shire Boundary, approx 1.7km south of Foys Road	
35MB3		Bulloak Road	MR7608 Narrandera Barellen Road	Lismoyle Road	
35MB3		Colinroobie Willows Road	MR7608 Narrandera Barellen Road	Kamarah Road	
35MB3		Driscoll Road	MR7608 Narrandera Barellen Road	End of bitumen, approx 1km from MR7608 Narrandera Barellen Road	
35MB3		Hamel Road	Kolkilbertoo Road	Sandy Creek Road	
35MB3		Hughenden Road	MR84 Burley Griffin Way	Brobenah Hall Road	
35MB3		Kamarah Road	MR7608 Narrandera Barellen Road	Colinroobie Willows Road	
35MB3		Kolkilbertoo Road	Barellan Golf Course Road	Bland Narrandera Shire Boundary, approx 1km west of Genista Road	
35MB3		Lismoyle Road	Bulloak Road	Mejum Swamp Road	
35MB3		Mejum Swamp Road	Lismoyle Road	Kamarah Road	
35MB3		Moombooldool Sandy Creek Road	MR84 Burley Griffin Way	Narrandera Bland Shire Boundary, Johns Road	
35MB3		Moombooldool Willows Road	MR84 Burley Griffin Way	Kamarah Road	
35MB3		O'Sullivan's Road	Sandy Creek Road	Moombooldool Sandy Creek Road	
35MB3		Sandy Creek Road	MR84 Burley Griffin Way	Narrandera Bland Shire Boundary, Genista Road	
35MB3		Yalgogrin Road	Moombooldool Sandy Creek Road	Johns Road	

Narromine Shire Council (for State roads refer to Western Region)

Access to all Regional and Local roads within Narromine Shire Council area except for:

- (1) Regional and Local roads located east of HW17 Newell Highway;
- (2) Regional or Local roads within Narromine town;
- (3) Regional or Local roads within Trangie town;
- (4) High Park Road from HW8 Mitchell Highway to River Drive;
- (5) Links Road (Glenroy Street, Belgrove Street) from Mungery Street (Bimble Box Lane) to Willydah Road (Campbell Street);
- (6) River Drive from High Park Road to End;
- (7) Rosebank Road from Narromine Eumungerie Road to End;
- (8) Villeneuve Drive from Tomingley Narromine Road to End;
- (9) Wilsons Lane from Tullamore Narromine Road (The McGrane Way) to Old Backwater Road;
- (10) Wright Road from Backwater Road to Nellie Vale Road;

unless separately listed.

<i>Type</i>	<i>Road No.</i>	<i>Road Name</i>	<i>Starting Point</i>	<i>Finishing Point</i>	<i>Condition</i>
35MB3	89	Tomingley Narromine Road	HW17 Newell Highway	HW7 Mitchell Highway	
35MB3	347	Dandaloo Street	Narromine Street (HW7 Mitchell Highway)	Mungery Street	
35MB3	347	Melrose Collie Road	HW7 Mitchell Highway, Trangie	Narromine Warren Shire Boundary	
35MB3	347	Melrose Collie Road	Lachlan Narromine Shire Boundary	HW7 Mitchell Highway, Trangie	
35MB3	354	McGrane Way (Tullamore Narromine Road)	MR89 Derribong Street	Parkes Narromine Shire Boundary	
35MB3	572	Narromine Eumungerie Rail Road	HW7 Mitchell Highway	Dubbo Collie Road	
35MB3	7508	Culling Street	RR7508 Manildra Street	HW7 Mitchell Highway (Dandaloo Street)	No access over railway crossing south of Mitchell Highway.
35MB3	7508	Manildra Street	HW7 Mitchell Highway (Burroway Street)	RR7508 Culling Street	No access over railway crossing south of Mitchell Highway.
35MB3		A'Beckett Street	Minore Street	Terangion Street	
35MB3		Albert Street	Campbell Street	John Street	
35MB3		Backwater Road	Dandaloo Road	Papworth Lane	
35MB3		Booth Street	Minore Street	Terangion Street	
35MB3		Bulgandramine Road	Bogan River	Parkes Shire Council Boundary	
35MB3		Bulgandramine Road	Tomingley West Road	Parkes Narromine Shire Boundary	
35MB3		Burroway Road	MR572 Narromine Eumungerie Rail Road	MR347 Melrose Collie Road	
35MB3		Campbell Street	Nicholas Street	Albert Street	
35MB3		Cathundril Street	Algalah Street	A'Beckett Street	

<i>Type</i>	<i>Road No.</i>	<i>Road Name</i>	<i>Starting Point</i>	<i>Finishing Point</i>	<i>Condition</i>
35MB3		Corry Road	Dandaloo Road	MR347 Melrose Collie Road	
35MB3		Dandaloo Road	Fifth Avenue	Corry Road	
35MB3		Dandaloo Street	Derribong Street	Burroway Street (HW7 Mitchell Highway)	
35MB3		Dandaloo Street	Derribong Street	Nellie Vale Road	
35MB3		Derribong Avenue	Dandaloo Street	Fifth Avenue	
35MB3		Derribong Street	Dandaloo Street	Algalah Street	
35MB3		Derribong Street	MR89 Algalah Street	Manildra Street	
35MB3		Dubbo Burroway Road	Burroway Road	Narromine Shire Dubbo City Council Boundary	
35MB3		Dubbo Collie Road	MR572 Narromine Eumungerie Rail Road	Narromine Gilgandra Shire Boundary, at Pineview Road	
35MB3		Enmore Road	HW7 Mitchell Highway	Cathedral Bogan Road	
35MB3		Fairview Road	MR89 Tomingley to Narromine Road	MR354 McGrane Way	No access over railway crossing near Peak Hill Road.
35MB3		Farrendale Road	MR354 Tullamore Narromine Road	Strathallyn Lane	
35MB3		Gainsborough Road	MR354 Tullamore Narromine Road	MR89 Tomingley Narromine Road	
35MB3		Haberworth Lane	MR89 Tomingley to Narromine Road	Peak Hill Railway Road	No access over railway crossing near Peak Hill Road.
35MB3		Hargreaves Road	Peak Hill Railway Road	Easterly end	No access over railway crossing near Peak Hill Road.
35MB3		Harris Street	John Street	Bimble Box Lane	
35MB3		Herrings Lane	HW7 Mitchell Highway	Willydah Road	No access over railway crossing near Mitchell Highway.
35MB3		Industry Avenue	Sungift Avenue	Macquarie Drive	
35MB3		Jefferies Road	MR347 Melrose Collie Road	Warren Road	
35MB3		Macquarie Drive	HW7 Mitchell Highway	Sungift Avenue	
35MB3		Manildra Street	Minore Street	Derribong Street	No access over railway crossing to Burroway St (Mitchell Hwy).
35MB3		McNamaras Lane	Dandaloo Road	HW7 Mitchell Highway	
35MB3		Minore Street	Algalah Street	A'Beckett Street	
35MB3		Mungery Street	MR347 Dandaloo Street	Bimble Box Lane	

<i>Type</i>	<i>Road No.</i>	<i>Road Name</i>	<i>Starting Point</i>	<i>Finishing Point</i>	<i>Condition</i>
35MB3		Murgah Street	Minore Street	Terangion Street	
35MB3		Narromine Street	HW7 Mitchell Highway	Croudace Street	
35MB3		Nellie Vale Road	MR354 Tullamore Narromine Road	MR89 Tomingley Narromine Road	
35MB3		Peak Hill Railway Road	MR354 Tullamore Narromine Road	Tomingley West Road	
35MB3		Saleyards Road	HW7 Mitchell Highway	HW7 Mitchell Highway	
35MB3		Sungift Avenue	Macquarie Drive	Industry Avenue	
35MB3		Tantitha Road	HW7 Mitchell Highway	Cathundril Street	
35MB3		Terangion Street	A'Beckett Street, Narromine	Manildra Street, Narromine	
35MB3		Terangion Street	MR89 Algalah Street	Manildra Street	No access in eastbound direction between Algalah and Manildra Street.
35MB3		Tinks Lane	MR89 Tomingley to Narromine Road	Peak Hill Railway Road	No access over railway crossing near Peak Hill Road.
35MB3		Tomingley West Road	MR89 Tomingley Narromine Road	Bulgandramine Road	
35MB3		Wambianna Road	MR347 Melrose Collie Road	Warren Narromine Shire Boundary	
35MB3		Warren Road	MR572 Narromine Eumungerie Rail Road	MR347 Melrose Collie Road	
35MB3		Webbs Siding Road	A'Beckett Street	Tantitha Road	
35MB3		Weemabah Street	HW7 Mitchell Highway	2 Weemabah Street	
35MB3		Wyanga Road	MR89 Tomingley to Narromine Road	MR354 McGrane Way	No access over railway crossing near Peak Hill Road.

Parkes Shire Council (for State roads refer to Western Region)

Access to Regional and Local roads listed below:

<i>Type</i>	<i>Road No.</i>	<i>Road Name</i>	<i>Starting Point</i>	<i>Finishing Point</i>	<i>Condition</i>
35MB3	57	Condobolin Tottenham Road	Parkes Lachlan Shire Boundary at Barrens West Road	Approx 180m west of MR354 the McGrane Way, Tullamore Narromine Road	Speed limit 80km/hr.
35MB3	348	Peak Hill Tullamore Road	HW17 Newell Highway	MR57 Condobolin Tullamore Road	
35MB3	350	Forbes Tullamore Road	MR61 Henry Parkes Way (Parkes Condobolin Road)	MR348 Peak Hill Tullamore Road	Speed limit 80km/hr.

<i>Type</i>	<i>Road No.</i>	<i>Road Name</i>	<i>Starting Point</i>	<i>Finishing Point</i>	<i>Condition</i>
35MB3	350	Forbes Tullamore Road	MR61 Henry Parkes Way (Parkes Condobolin Road)	Parkes Forbes Shire Boundary	Speed limit 80km/hr.
35MB3	354	McGrane Way (Tullamore Narromine Road)	MR57 Tullamore Nyngan Road	Parkes Narromine Shire Boundary	Speed limit 80km/hr.
35MB3		Adavale Lane	Bogan Road	Ascot Lane	Speed limit 80km/hr. No access between sunset and sunrise. No access 7:30-9:00am and 3:00-4:30pm on school days. Note – check with council for road closures.
35MB3		Alagala Road	MR57 Tullamore Nyngan Road	Terowie Road	Speed limit 80km/hr. No access between sunset and sunrise. No access 7:30-9:00am and 3:00-4:30pm on school days. Note – check with council for road closures.
35MB3		Ascot Lane	Adavale Lane	Bruie Plains Road	Speed limit 80km/hr. No access between sunset and sunrise. No access 7:30-9:00am and 3:00-4:30pm on school days. Note – check with council for road closures.
35MB3		Back Peak Hill Road	MR348 Peak Hill Tullamore Road	Curra Lane	Speed limit 80km/hr. No access between sunset and sunrise. No access 7:30-9:00am and 3:00-4:30pm on school days. Note – check with council for road closures.
35MB3		Back Peak Hill Road	Porters Lane	Belah Park Road	Speed limit 80km/hr. No access between sunset and sunrise. No access 7:30-9:00am and 3:00-4:30pm on school days. Note – check with council for road closures.
35MB3		Back Trundle Road	Moulden Street	JR McDonald Transport Depot (176 – 180 Back Trundle Road)	
35MB3		Bedgerebong Road	MR61 Henry Parkes Way (Parkes Condobolin Road)	Graincorp, Bogan Gate Silo, 100m South	

<i>Type</i>	<i>Road No.</i>	<i>Road Name</i>	<i>Starting Point</i>	<i>Finishing Point</i>	<i>Condition</i>
35MB3		Blaxland Street	MR61 Hartigan Avenue	London Road	Speed limit 80km/hr. No access 8:20-8:50am and 3:40-4:10pm on school days. Note – check with council for road closures.
35MB3		Bogan Road	HW17 Newell Highway	MR348 Peak Hill Tullamore Road	Speed limit 80km/hr. No access between sunset and sunrise. No access 7:30-9:00am and 3:00-4:30pm on school days. Note – check with council for road closures.
35MB3		Bogan Street	Warrah Street	Peak Hill Silos	Speed limit 80km/hr. No access between sunset and sunrise. No access 7:30-9:00am and 3:00-4:30pm on school days. Note – check with council for road closures.
35MB3		Boor Hill Road	MR350 Bogan Gate to Tullamore Road	Numulla Road	Speed limit 80km/hr. No access between sunset and sunrise. No access 7:30-9:00am and 3:00-4:30pm on school days. Note – check with council for road closures.
35MB3		Boor Hill Road	Numulla Road	Timalldrie Lane	Speed limit 80km/hr. No access between sunset and sunrise. No access 7:30-9:00am and 3:00-4:30pm on school days. Note – check with council for road closures.
35MB3		Brolgan Road	MR61 Westlime Road	SCT Depot	
35MB3		Bruie Plains Road	Boor Hill Road	MR348 Tullamore Road	Speed limit 80km/hr. No access between sunset and sunrise. No access 7:30-9:00am and 3:00-4:30pm on school days. Note – check with council for road closures.
35MB3		Bruie Plains Road	Numulla Road	Boor Hill Road	Speed limit 80km/hr. No access between sunset and sunrise. No access 7:30-9:00am and 3:00-4:30pm on school days. Note – check with council for road closures.

<i>Type</i>	<i>Road No.</i>	<i>Road Name</i>	<i>Starting Point</i>	<i>Finishing Point</i>	<i>Condition</i>
35MB3		Bulgandramine Road	MR348 Peak Hill to Tullamore Road	Mingelo Street, Peak Hill	Speed limit 80km/hr. No access between sunset and sunrise. No access 7:30-9:00am and 3:00-4:30pm on school days. Note – check with council for road closures.
35MB3		Coradgery Road	Mingelo Street	Robertsons Road	Speed limit 80km/hr. No access between sunset and sunrise. No access 7:30-9:00am and 3:00-4:30pm on school days. Note – check with council for road closures.
35MB3		Curra Lane	Back Peak Hill Road	MR354 McGrane Way (Tullamore Narromine Road)	Speed limit 80km/hr. No access between sunset and sunrise. No access 7:30-9:00am and 3:00-4:30pm on school days. Note – check with council for road closures.
35MB3		Day Lane	Hopetoun Lane	Back Trundle Road	Speed limit 80km/hr. No access between sunset and sunrise. No access 7:30-9:00am and 3:00-4:30pm on school days. Note – check with council for road closures.
35MB3		FCL Access Road	MR61 Hartigan Avenue	FCL Depot	
35MB3		Five Chain Lane	Middle Trundle Road	Adavale Lane	Speed limit 80km/hr. No access between sunset and sunrise. No access 7:30-9:00am and 3:00-4:30pm on school days. Note – check with council for road closures.
35MB3		Gobondery Road	MR350 Bogan Gate to Tullamore Road	Gobondery Silo	Speed limit 80km/hr. No access between sunset and sunrise. No access 7:30-9:00am and 3:00-4:30pm on school days. Note – check with council for road closures.
35MB3		Hopetoun Lane	McClintocks Lane	Wyatts Lane	Speed limit 80km/hr. No access between sunset and sunrise. No access 7:30-9:00am and 3:00-4:30pm on school days. Note – check with council for road closures.

<i>Type</i>	<i>Road No.</i>	<i>Road Name</i>	<i>Starting Point</i>	<i>Finishing Point</i>	<i>Condition</i>
35MB3		Leafy Tank Road	MR61 Henry Parkes Way (Parkes Condobolin Road)	Nardoo Lane	Speed limit 80km/hr.
35MB3		London Road	Blaxland Street	Westlime Depot	Speed limit 80km/hr. No access 8:20-8:50am and 3:40-4:10pm on school days. Note – check with council for road closures.
35MB3		McClintocks Lane	Bogan Road	Hopetoun Lane	Speed limit 80km/hr. No access between sunset and sunrise. No access 7:30-9:00am and 3:00-4:30pm on school days. Note – check with council for road closures.
35MB3		Middle Trundle Road	MR61 Henry Parkes Way (Parkes Condobolin Road)	Five Chain Lane	Speed limit 80km/hr. No access between sunset and sunrise. No access 7:30-9:00am and 3:00-4:30pm on school days. Note – check with council for road closures.
35MB3		Mingelo Street	Coradgery Road	Warrah Street	Speed limit 80km/hr. No access between sunset and sunrise. No access 7:30-9:00am and 3:00-4:30pm on school days. Note – check with council for road closures.
35MB3		Moulden Street	MR61 Henry Parkes Way (Parkes Condobolin Road)	Back Trundle Road	
35MB3		Northparkes Lane	Bogan Road	Northparkes Mine Site	Speed limit 80km/hr.
35MB3		Numulla Road	Back Peak Hill Road	MR354 McGrane Way (Tullamore Narromine Road)	Speed limit 80km/hr. No access between sunset and sunrise. No access 7:30-9:00am and 3:00-4:30pm on school days. Note – check with council for road closures.
35MB3		Numulla Road	Boor Hill Road	Peak Hill Tullamore Road	Speed limit 80km/hr. No access between sunset and sunrise. No access 7:30-9:00am and 3:00-4:30pm on school days. Note – check with council for road closures.

<i>Type</i>	<i>Road No.</i>	<i>Road Name</i>	<i>Starting Point</i>	<i>Finishing Point</i>	<i>Condition</i>
35MB3		Numulla Road	MR350 Forbes Tullamore Road	Bruie Plains Road	Speed limit 80km/hr. No access between sunset and sunrise. No access 7:30-9:00am and 3:00-4:30pm on school days. Note – check with council for road closures.
35MB3		Numulla Road	Peak Hill Tullamore Road	Back Peak Hill Road	Speed limit 80km/hr. No access between sunset and sunrise. No access 7:30-9:00am and 3:00-4:30pm on school days. Note – check with council for road closures.
35MB3		Porters Lane	Back Peak Hill Road	Back Peak Hill Road	Speed limit 80km/hr. No access between sunset and sunrise. No access 7:30-9:00am and 3:00-4:30pm on school days. Note – check with council for road closures.
35MB3		Robertsons Road	Coradgery Road	Taweni Road	Speed limit 80km/hr. No access between sunset and sunrise. No access 7:30-9:00am and 3:00-4:30pm on school days. Note – check with council for road closures.
35MB3		Taweni Road	Robertsons Road	Bogan Road	Speed limit 80km/hr. No access between sunset and sunrise. No access 7:30-9:00am and 3:00-4:30pm on school days. Note – check with council for road closures.
35MB3		Treweekes Gap Lane	MR61 Henry Parkes Way (Parkes Condobolin Road)	Middle Trundle Road	Speed limit 80km/hr. No access between sunset and sunrise. No access 7:30-9:00am and 3:00-4:30pm on school days. Note – check with council for road closures.
35MB3		Warrah Street	Mingelo Street	Bogan Street	Speed limit 80km/hr. No access between sunset and sunrise. No access 7:30-9:00am and 3:00-4:30pm on school days. Note – check with council for road closures.

Pilliga West State Forest (for State roads refer to Western Region)

Access to State Forest roads listed below:

<i>Type</i>	<i>Road No.</i>	<i>Road Name</i>	<i>Starting Point</i>	<i>Finishing Point</i>	<i>Condition</i>
35MB3		C Line Road	Margos Road	Margos Road	
35MB3		Langholm Lane	Stumpys Lane	Western Way	
35MB3		Margos Road	C Line Road	Western Way	
35MB3		Margos Road	MR383 Coonamble Pilliga Road	C Line Road	
35MB3		Myall Road	PMG Road	Urawilke Road (State Forest Boundary)	
35MB3		Stumpys Lane	Taylor's Road	Langholm Lane	
35MB3		Taylor's Road	Wooleybah Road	Stumpys Lane	
35MB3		Wangan Road	MR383 Coonamble Pilliga Road	Halls Road, Pilliga West State Forest Boundary	
35MB3		Western Way	MR329 Gwabegar Road	MR383 Coonamble Pilliga Road	
35MB3		Wooleybah Road	Western Way	PMG Road	

Unincorporated Area (for State roads refer to Western Region)

Access to all Regional and Local roads within the Unincorporated Area.

Wakool Shire Council (for State roads refer to South West Region)

Access to Regional and Local roads listed below:

<i>Type</i>	<i>Road No.</i>	<i>Road Name</i>	<i>Starting Point</i>	<i>Finishing Point</i>	<i>Condition</i>
35MB3	296	Balranald Road	Moulamein Township	Kyalite Road	No access 8:00-9:00am and 3:30-4:30pm on school days.
35MB3	296	Kyalite Road	MR694 Balranald/ Tooleybuc Road	Balranald Road (MR296)	No access 8:00-9:00am and 3:30-4:30pm on school days.
35MB3	296	Pretty Pine Road	Border With Conargo Shire	Moulamein Township	No access 8:00-9:00am and 3:30-4:30pm on school days.
35MB3	319	Barham Maude Road	MR341 Barham Road	Truck Stop Situated 5km north of Barham	
35MB3	319	Moulamein Road	Barham (NSW/ Vic Border)	Moulamein Township (MR296 Tallow Street, Moulamein)	No access 8:00-9:00am and 3:30-4:30pm on school days.
35MB3	319	Tallow Road	Moulamein Township	Tchelery Road	No access 8:00-9:00am and 3:30-4:30pm on school days.
35MB3	341	Barham Road	MR319 Barham Maude Road	Perricoota Road (Intersection MR7605 Barham Road)	

<i>Type</i>	<i>Road No.</i>	<i>Road Name</i>	<i>Starting Point</i>	<i>Finishing Point</i>	<i>Condition</i>
35MB3	467	Stoney Crossing Road (Swan Hill Kyalite Road)	Murray River Bridge at Swan Hill	MR694 Yanga Way (Tooleybuc Balranald Road)	
35MB3		Baldon Road	Patterson Road	Grain Storage (Baldon Road)	No access 8:00-9:00am and 3:30-4:30pm on school days.
35MB3		Balranald Road	Kyalite Road (MR296)	Impimi Road	No access 8:00-9:00am and 3:30-4:30pm on school days.
35MB3		Cygnets Lane	Swan Hill Road (MR467)	End of Cygnets Lane	
35MB3		Noorong Road	Swan Hill Road (MR467)	Moulamein Road (MR319)	Bridge load limit 42.5t gross on GG Bridge. No access 8:00-9:00am and 3:30-4:30pm on school days.
35MB3		Perekerton Road	Balranald Road	Keri Keri Road	No access 8:00-9:00am and 3:30-4:30pm on school days.
35MB3		Tchelery Road	Maude Road (MR319)	Patterson Road	No access 8:00-9:00am and 3:30-4:30pm on school days.

Walgett Shire Council (for State roads refer to Western Region)

Access to all Regional and Local roads within Walgett Shire Council area except for:

- (1) Regional and Local roads within Walgett town;
- (2) Regional and Local roads within Burren Junction town;
- (3) Alma Street from West of Waterloo Street, Burren Junction;
- (4) Trafalgar Street from South of Inkerman Street, Burren Junction;

unless separately listed.

<i>Type</i>	<i>Road No.</i>	<i>Road Name</i>	<i>Starting Point</i>	<i>Finishing Point</i>	<i>Condition</i>
35MB3	333	Warren Walgett Road	MR202 Warren Carinda Road	HW18 Castlereagh Highway, Walgett	
35MB3	333	Warren Walgett Road	MR7516 Carinda Gongolgan Road	MR202 Warren Carinda Road	
35MB3	7616	Pilliga Walgett Road	HW18 Castlereagh Highway	MR383 Coonamble Pilliga, Pilliga	
35MB3		Brewon Road	MR202 Warren Carinda Road	Marthaguy Corner approx 34km north of Carinda	
35MB3		Bulyeroi Millie Road	MR329 Baradine Collarenebri Road	Woodvale Road	
35MB3		Euroka Street	Peel Street	HW18 Castlereagh Highway (Fox Street)	
35MB3		Gilwarney Coonamble Road	MR333 Warren Walgett Road	HW18 Castlereagh Highway	
35MB3		Merrywinebone Moomin Road	MR329 Baradine Collarenebri Road	Moomin Boundary Road	
35MB3		Montkeila Street	Peel Street	HW18 Castlereagh Highway (Fox Street)	

<i>Type</i>	<i>Road No.</i>	<i>Road Name</i>	<i>Starting Point</i>	<i>Finishing Point</i>	<i>Condition</i>
35MB3		Moomin Boundary Road	Woodvale Road	Merrywinebone Moomin Road	
35MB3		Namoi Street	MR7716 Pilliga Walgett Road (Euroka Street)	Warrena Street	
35MB3		Nilma Road	HW18 Castlereagh Highway	MR7616 Pilliga Walgett Road	
35MB3		Peel Street	HW29 Kamilaroi Highway (Wee Waa Street)	Montkeila Street	No access 8:00-9:30am and 2:30-4:00pm on school days.
35MB3		Peel Street	HW29 Kamilaroi Highway (Wee Waa Street)	Arthur Street	No access 8:00-9:30am and 2:30-4:00pm on school days.
35MB3		Pitt Street	MR7716 Pilliga Walgett Road (Euroka Street)	Warrena Street	
35MB3		Rowena Lane	MR329 Baradine Collarenebri Road	Camerons Lane	
35MB3		Warrena Street	HW18 Castlereagh Highway (Fox Street)	End of road, east of Namoi Street	
35MB3		Woodvale Road	Bulyeroi Millie Road	Moomin Boundary Road	

Warren Shire Council (for State roads refer to Western Region)

Access to Regional and Local roads listed below:

<i>Type</i>	<i>Road No.</i>	<i>Road Name</i>	<i>Starting Point</i>	<i>Finishing Point</i>	<i>Condition</i>
35MB3	202	Marthaguy Road (Warren Carinda Road)	HW11 Oxley Highway	Warren Coonamble Shire Boundary	
35MB3	333	Warren Walgett Road	HW11 Oxley Highway	MR7516 Carinda Gongolgan Road, Warren/Walgett Shire Boundary	
35MB3	347	Melrose Collie Road	Narromine Warren Shire Boundary	HW11 Oxley Highway, Collie	
35MB3	424	Marra Road	Bogan Warren Shire Boundary	MR333 Warren Walgett Road	
35MB3	7515	Warren Combara Road	MR202 Warren Carinda Road	Warren Coonamble Shire Boundary	
35MB3	7516	Billybingbone Road	Brewon Road	Billybingbone Bridge	
35MB3		Armatree Road	Pine Clump Soldiers Road	Warren Gilgandra Shire Boundary	
35MB3		Arthur Butler Drive	HW11 Oxley Highway	Namoi Cotton Storage Entrance	
35MB3		Bank Street	Cook Street	Bruce Street	
35MB3		Belah View Road	Bullagreen Road	End of road, approx 8.6km	

<i>Type</i>	<i>Road No.</i>	<i>Road Name</i>	<i>Starting Point</i>	<i>Finishing Point</i>	<i>Condition</i>
35MB3		Bloomfield Avenue	Thomas Sullivan Crescent	Entire length	
35MB3		Booka Road	MR424 Marra Road	RR7516 Billybingbone Road	
35MB3		Bourbah Road	Armatree Road	Christies Lane	
35MB3		Bourbah Road	HW11 Oxley Highway	Warren Gilgandra Shire Boundary	
35MB3		Bruce Street	Bank Street	Zora Street	
35MB3		Buckinguy Road	Lemongrove Road	Warren Bogan Shire Boundary	
35MB3		Buddabadah Road	HW7 Mitchell Highway	Warren Bogan Shire Boundary	
35MB3		Bullagreen Road	MR202 Warren Carinda Road	RR7515 Warren Combara Road	
35MB3		Bundemar Road	HW11 Oxley Highway	Warren Narromine Shire Boundary	
35MB3		Canonba Road	MR333 Warren Walgett Road	Warren Bogan Shire Boundary	
35MB3		Castlebar Lane	HW11 Oxley Highway	Bundemar Road	
35MB3		Cathundral Bogan Road	HW7 Mitchell Highway	Warren Narromine Shire Boundary	
35MB3		Cathundral Bogan Road	Warren Narromine Shire Boundary (Box Cowal Property)	Dandaloo Road	
35MB3		Charlieville Road	MR202 Warren Carinda Road	End of road Charlieville Gate, approx 1km	
35MB3		Christies Lane	Armatree Road	Warren Coonamble Shire Boundary	
35MB3		Colane Road	MR424 Marra Road	Warren Bogan Shire Boundary	
35MB3		Colley Place	Railway Parade	Entire length	
35MB3		Collie Road	MR347 Collie Trangie Road	Warren Gilgandra Shire Boundary	
35MB3		Cook Street	Mabel Street	Zora Street	
35MB3		Cremorne Road	Nevertire Bogan Road	End of road at Channel, approx 5.5km	
35MB3		Cullemburrawang Road	MR7515 Warren Combara Road	MR202 Warren Carinda Road	
35MB3		Dandaloo Road	Warren Bogan Shire Boundary	Warren Narromine Shire Boundary	
35MB3		Dicks Camp Cemetery Lane	HW11 Oxley Highway	End of road, Dicks Camp House, approx 2.5km	
35MB3		Drungalear Road	MR202 Warren Carinda Road	End of road Drungalear Gate, approx 13.5km	

<i>Type</i>	<i>Road No.</i>	<i>Road Name</i>	<i>Starting Point</i>	<i>Finishing Point</i>	<i>Condition</i>
35MB3		Duffity Road	Gradgery Lane	End of road Bibberjibbery Gate, approx 7km	
35MB3		Ellengerah Road	Warren town Limits, approx 250m south of Wilson Street	Warren Narromine Shire Boundary	
35MB3		Ellerslie Road	Bullagreen Road	End of road Ellerslie Gate, approx 4.5km	
35MB3		Elsinore Road	HW7 Mitchell Highway	End of road Zanzibar Gate	
35MB3		Emby West Road	Warren Coonamble Shire Boundary	End of road Emby West Gate, approx 4.5km from Gulargambone Road	
35MB3		Gibson Way	MR333 Warren Walgett Road	Warren Coonamble Shire Boundary	
35MB3		Gillendoon Road	HW11 Oxley Highway	End of road Gillendoon House, approx 4.5km	
35MB3		Gradgery Lane	Kiameron Road	MR202 Warren Carinda Road	
35MB3		Greentree Road	Bourbah Road	End of road Freeths Ramp, approx 4.5km	
35MB3		Gunnegaldra Road	Industrial Access Road	End of road Gunnegaldra Ramp, approx 5.5km	
35MB3		Gunningbar Road	Old Warren Road	End of road Gunningbar West, approx 17km	
35MB3		Hatton Lane	MR202 Warren Carinda Road	End of road Clontarf Gate, approx 8.2km	
35MB3		Heatherbrae Road	Nevertire Bogan Road	End of road Rosedale Ramp, approx 4km	
35MB3		Industrial Access Road	HW11 Oxley Highway, south of Warren	HW11 Oxley Highway, north of Warren	
35MB3		Inglewood Road	Bourbah Road	Warren Gilgandra Shire Boundary	
35MB3		Kiameron Road	MR333 Warren Walgett Road	End of road Kiameron Ramp, approx 10.5kms	
35MB3		Killaloo Lane	MR424 Marra Road	End of lane, Killaloo Ramp, approx 7kms	
35MB3		Lamphs Road	MR333 Warren Carinda Road	End of Lamphs Road, approx 4.5km	
35MB3		Lauriston Road	MR202 Warren Carinda Road	End of road Lauriston Road, approx 9km	
35MB3		Leeches Creek Road	Yungundi Road	Warren Gilgandra Shire Boundary	

<i>Type</i>	<i>Road No.</i>	<i>Road Name</i>	<i>Starting Point</i>	<i>Finishing Point</i>	<i>Condition</i>
35MB3		Lemongrove Road	MR333 Warren Walgett Road	MR424 Marra Road	
35MB3		Mabel Street	Stafford Street	Cook Street	
35MB3		Merrigal Road	Pine Clump Soldiers Road	Warren Gilgandra Shire Boundary	
35MB3		Milson Street	HW11 Oxley Highway	Wambianna Road	
35MB3		Mullengudgergy Road	HW7 Mitchell Highway	End of Hortons Ramp, approx 8.5km	
35MB3		Nellievale Road	MR333 Warren Walgett Road	End of road Nellievale Gate, approx 6.5km	
35MB3		Nevertire Bogan Road	HW7 Mitchell Highway	Dandaloo Road	
35MB3		Oakley Road	HW11 Oxley Highway	Pleasant View Lane	
35MB3		Old Warren Road	Industrial Access Road	Warren Bogan Shire Boundary	
35MB3		Oxley Road	MR333 Warren Walgett Road	Entire length to Oxley Bridge	
35MB3		Pigeonbah Road	RR7515 Warren Combara Road	End of road at Bundilla Mailbox, approx 22km	
35MB3		Pine Clump Soldiers Road	RR7515 Warren Combara Road	Merrigal Road	
35MB3		Pleasant View Lane	Bourbah Road	End of road, Clyde Cottage Gate, approx 17km	
35MB3		Quigley Carroll Road	Cathundral Bogan Road	End of road Muntham Gate, approx 2.8km	
35MB3		Radnedge Road	HW11 Oxley Highway	Entire length, approx 3.6km	
35MB3		Railway Parade	MR333 Warren Carinda Road	Silo Road	
35MB3		Rifle Range Road	HW11 Oxley Highway	Ellengerah Road	
35MB3		Rothsay Road	MR202 Warren Carinda Road	Nangheri Property, approx 4km	
35MB3		Silo Road	Industrial Access Road	Railway Parade	
35MB3		Snakes Lane	Wambianna Road	End of road Ewenmar Gate, approx 700m	
35MB3		Stafford Street	Zora Street	Mabel Street	
35MB3		Sullivans Road	Colane Road	End of road Yamba Gate, approx 5kms	
35MB3		Sunshine Road	Bourbah Road	Warren Gilgandra Shire Boundary	

<i>Type</i>	<i>Road No.</i>	<i>Road Name</i>	<i>Starting Point</i>	<i>Finishing Point</i>	<i>Condition</i>
35MB3		Tabratong Lane	Nevertire Bogan Road	Dandaloo Road	
35MB3		Thomas Sullivan Crescent	Railway Parade	Railway Parade	
35MB3		Thornton Road	Tottenham Road	Cathudral Bogan Road	
35MB3		Tottenham Road	Nevertire Bogan Road	Warren Lachlan Shire Boundary at Bogan River	
35MB3		Udora Road	HW11 Oxley Highway	End of road at Ted 'n Thel's, approx 4.8km	
35MB3		Wambianna Road	Milson Street	Warren Narromine Shire Boundary	
35MB3		Widgeree Road	Cathudral Bogan Road	Warren Narromine Shire Boundary	
35MB3		Wonbobbie Road	RR7515 Warren Combara Road	HW11 Oxley Highway	
35MB3		Yarrandale Road	MR202 Warren Carinda Road	Entire length, approx 8km	
35MB3		Yungundi Road	Collie Road	Warren Gilgandra Shire Boundary	
35MB3		Zora Street	HW11 Oxley Highway	Stafford Street	

Warrumbungle Shire Council (for State roads refer to Western Region)

Access to Regional and Local roads listed below:

<i>Type</i>	<i>Road No.</i>	<i>Road Name</i>	<i>Starting Point</i>	<i>Finishing Point</i>	<i>Condition</i>
35MB3	129	Coonabarabran Baradine Road	Access Into "Bypass" Mill	Narren Street & Walker Street, Baradine	No access 7:00-9:00am and 3:00-5:00pm on school days.
35MB3	129	Narren Street	Walker Street	Warrigal Street	No access 7:00-9:00am and 3:00-5:00pm on school days.
35MB3	329	Gwabegar Road	Warrigal Street	Warrumbungle Narrabri Shire Boundary	
35MB3		Baradine Goorianawa Road	MR129 Baradine Warrumbungle Road	Bugaldie Goorianawa Road	No access 7:00-9:00am and 3:00-5:00pm on school days.
35MB3		Caledonia Road	Kinross Road	Bugaldie Goorianawa Road	No access 7:00-9:00am and 3:00-5:00pm on school days.
35MB3		Kinross Road	Munns Road	Caledonia Road	No access 7:00-9:00am and 3:00-5:00pm on school days.
35MB3		Munns Road	Vatua Lane	Bugaldie Goorianawa Road	No access 7:00-9:00am and 3:00-5:00pm on school days.
35MB3		Worrigal Street	Narren Street	Warrumbungle Coonamble Shire Boundary	

Wentworth Shire Council (for State roads refer to South West Region)

Access to Regional and Local roads listed below or west of a line joining the intersection of Cobb Highway and Balranald Road in Ivanhoe with the centre of the Darling River Bridge at Wentworth and due south to the NSW/ Victorian border.

<i>Type</i>	<i>Road No.</i>	<i>Road Name</i>	<i>Starting Point</i>	<i>Finishing Point</i>	<i>Condition</i>
35MB3	68	Pooncarie Road	HW22 Silver City Highway	Unincorporated Area Wentworth Shire Boundary near Harcourt	
35MB3	68	Renmark Road	South Australian NSW Border, near Renmark	HW22 Silver City Highway	
35MB3	431	Arumpo Road	HW22 Silver City Highway	Wentworth Balranald Shire Boundary	
35MB3		Acacia Road	Syndicate Road	Delta Road	
35MB3		Alcheringa Drive	Melaleuca Street	Gol Gol North Road	
35MB3		Allomba Road	Channel Road	Property Entrance, approx 700m south of Channel Road	
35MB3		Boggabilla Road	HW22 Silver City Highway	For a distance of approx 300m from HW22 Silver City Highway	
35MB3		Boggabilla Road	Reserve Road West	Nentoura Road	
35MB3		Buronga Hill Road	HW22 Silver City Highway	Entire length	
35MB3		Calder Highway	HW22 Silver City Highway	NSW/ Vic Border at Curlwaa	
35MB3		Channel Road	Fletchers Lake Road	Reserve Road East	
35MB3		Chapman Street	HW14 Sturt Highway	Caltex/Primary School 80m north of Highway	
35MB3		Citrus Drive	Hollands Lake Road	End of road at SS Citrus Packing Shed	
35MB3		Comebungee Road	Syphon Road	Cudgee Road	
35MB3		Corbett Avenue	HW22 Silver City Highway	Melaleuca Street	
35MB3		Delta Road	Acacia Road	HW22 Silver City Highway	
35MB3		Delta Road	Silver City Highway (HW22)	Syndicate Road	
35MB3		Fletchers Lake Road	HW22 Silver City Highway	South-East Boundary of Unrestricted Modular B-triple Area, approx 2km north of Channel Road	
35MB3		Gol Gol North Road	1km north of Alcheringa Drive	Kingfisher Drive	
35MB3		Gunyah Road	HW22 Silver City Highway	Reserve Road East	

<i>Type</i>	<i>Road No.</i>	<i>Road Name</i>	<i>Starting Point</i>	<i>Finishing Point</i>	<i>Condition</i>
35MB3		Hollands Lake Road	HW22 Silver City Highway	Citrus Drive	
35MB3		Jindalee Road	River Road	Entire length, approx 650m from River Road	
35MB3		Keenans Drive	Reserve Road West	Old Wentworth Road	
35MB3		Link Road	HW22 Silver City Highway	Entire length, approx 900m from HW22 Silver City Highway	
35MB3		Melaleuca Street	HW14 Sturt Highway	Pitman Avenue	
35MB3		Nentoura Road	Billabong Road	Jacaranda Road	
35MB3		Old Euston Road	HW14 Sturt Highway	Wickets Turn-off	
35MB3		Old Wentworth Road	Keenans Drive	HW22 Silver City Highway	
35MB3		Oleander Drive	Reserve Road West	Burtundy Street	
35MB3		Petro Mail Road	MR431 Arumpo Road	Wamberra Road	
35MB3		Pooley Street	HW14 Sturt Highway	Southern Boundary of Laneway, 80m north of Sturt Highway	
35MB3		Reserve Road East	Channel Road	Hollands Lake Road	
35MB3		Reserve Road West	Gunyah Road	Channel Road	
35MB3		Reserve Road West	Keenans Drive	Gunyah Road	
35MB3		River Road	HW22 Silver City Highway	Jindalee Road Intersection	
35MB3		Rose Street	HW14 Sturt Highway	60m north of Sturt Highway	
35MB3		Seymour Road	Syphon Road	Hollands Lake Road	
35MB3		Short Street	HW22 Silver City Highway	Lot 7003 DP 1126438 [DP 1126938]	
35MB3		Syndicate Road	Delta Road	Acacia Road	
35MB3		Syphon Road	HW22 Silver City Highway	Reserve Road East	
35MB3		Trawalla Road	Syphon Road	100m from Hollands Lake Road	
35MB3		Wakefield Lane	Silver City Highway (HW22)	End of road Reserve, approx 700m from HW22 Silver City Highway	

ROADS ACT 1993

Notice of Dedication of Land as Public Road
at Leura in the Blue Mountains City Council area

Roads and Maritime Services, by its delegate, dedicates the land described in the schedule below as public road under section 10 of the Roads Act 1993.

T D Craig
Manager, Compulsory Acquisition & Road Dedication
Roads and Maritime Services

SCHEDULE

ALL those pieces or parcels of land situated in the Blue Mountains City Council area, Parish of Blackheath and County of Cook, shown as:

Lots 3, 4, 5, 19, 20, 21, 49 to 55 inclusive, 60 to 69 inclusive and 99 Deposited Plan 1052149;

Lots 26 to 41 inclusive Deposited Plan 1165971;

Lot 39 Deposited Plan 248028; and

Lots A and B Deposited Plan 359388.

(RMS Papers: SF2012/6770 Vol 1; RO SF2012/2419 Vol 1)

ROADS ACT 1993**LAND ACQUISITION (JUST TERMS COMPENSATION) ACT 1991**

Notice of Compulsory Acquisition of Land
at Valla in the Nambucca Shire Council area

Roads and Maritime Services by its delegate declares, with the approval of Her Excellency the Governor, that the land described in the schedule below is acquired by compulsory process under the provisions of the Land Acquisition (Just Terms Compensation) Act 1991 for the purposes of the Roads Act 1993.

T D Craig
Manager, Compulsory Acquisition & Road Dedication
Roads and Maritime Services

SCHEDULE

ALL that piece or parcel of land situated in the Nambucca Shire Council area, Parish of Valley Valley and County of Raleigh, shown as Lot 23 Deposited Plan 1172999, being part of the land in Certificate of Title 2/258204.

The land is said to be in the possession of Country Rail Infrastructure Authority.

(RMS Papers: SF2012/17413; RO 10/317.1693)

ROADS ACT 1993**LAND ACQUISITION (JUST TERMS COMPENSATION) ACT 1991**

Notice of Compulsory Acquisition of Land
at Valla in the Nambucca Shire Council area

Roads and Maritime Services by its delegate declares, with the approval of Her Excellency the Governor, that the land described in the schedule below is acquired by compulsory process under the provisions of the Land Acquisition (Just Terms Compensation) Act 1991 for the purposes of the Roads Act 1993.

T D Craig
Manager, Compulsory Acquisition & Road Dedication
Roads and Maritime Services

SCHEDULE

ALL those pieces or parcels of land situated in the Nambucca Shire Council area, Parish of Valley Valley and County of Raleigh, shown as Lots 90 and 91 Deposited Plan 255653, being the whole of the land in Certificates of Title 90/255653 and 91/255653 respectively.

The land is said to be in the possession of Nambucca Shire Council.

(RMS Papers: SF2012/17412; RO 10/317.1754)

ROADS ACT 1993

Notice of Dedication of Land as Public Road
at Thurgoona in the Albury City Council area

Roads and Maritime Services, by its delegate, dedicates the land described in the schedule below as public road under section 10 of the Roads Act 1993.

T D Craig
Manager, Compulsory Acquisition & Road Dedication
Roads and Maritime Services

SCHEDULE

ALL that piece or parcel of land situated in the Albury City Council area, Parishes of Albury and Mungabarina and County of Goulburn, shown as Lots 72 to 76 inclusive and 79 Deposited Plan 1166728.

(RMS Papers: SF2012/26437; RO SF2012/7174)

ROADS ACT 1993

Revocation of a Road Widening Order
applying to part of New England Highway at Nemingha
in the Tamworth Regional Council area

Roads and Maritime Services, by its delegate and with the consent of the Minister for Roads, by this order under section 27 of the Roads Act 1993 revokes the road widening order published in the Government Gazette No 113 dated 13 July, 1951 on page 2029, applying to the area of 10 ¼ perches shown on Deposited Plan 448441.

T D Craig
Manager, Compulsory Acquisition and Road Dedication
Roads and Maritime Services

(RMS Papers: SF2012/25101; RO 9/90.140)

ROADS ACT 1993

Notice of Dedication of Land as Public Road
at O'Connell in the
Oberon Council area

Roads and Maritime Services, by its delegate, dedicates the land described in the schedule below as public road under section 10 of the Roads Act 1993.

T D Craig
Manager, Compulsory Acquisition & Road Dedication,
Roads and Maritime Services.

SCHEDULE

All those pieces or parcels of land situated in the Oberon Council area, Parish of Langdale and County of Westmoreland, shown as Lots 3 and 4 Deposited Plan 1167558.

(RMS Papers: 6M3803; RO SF2012/025826)

Department of Trade and Investment, Regional Infrastructure and Services

MINERALS

NOTICE is given that the following applications have been received:

EXPLORATION LICENCE APPLICATIONS

(T12-1219)

No. 4665, OXLEY EXPLORATION PTY LTD (ACN 137 511 141), area of 100 units, for Group 1, dated 20 September 2012. (Cobar Mining Division).

(T12-1220)

No. 4666, OXLEY EXPLORATION PTY LTD (ACN 137 511 141), area of 100 units, for Group 1, dated 20 September 2012. (Cobar Mining Division).

(T12-1221)

No. 4667, PEEL MINING LIMITED (ACN 119 343 734), area of 56 units, for Group 1, dated 21 September 2012. (Cobar Mining Division).

(T12-1222)

No. 4668, PEEL MINING LIMITED (ACN 119 343 734), area of 36 units, for Group 1, dated 21 September 2012. (Cobar Mining Division).

(T12-1225)

No. 4669, TRITTON RESOURCES PTY LTD (ACN 100 095 494), area of 50 units, for Group 1, dated 21 September 2012. (Cobar Mining Division).

(T12-1226)

No. 4670, OAKLAND RESOURCES LIMITED (ACN 137 606 476), area of 4 units, for Group 1, dated 24 September 2012. (Orange Mining Division).

MINING LEASE APPLICATIONS

(11-3691)

No. 433, BLOOMFIELD COLLIERIES PTY LTD (ACN 000 106 972), area of about 1454 hectares, to mine for coal, dated 6 September 2012. (Singleton Mining Division).

(T12-1217)

No. 437, BEMAX RESOURCES LIMITED (ACN 009 247 858), area of about 973.3 hectares, to mine for ilmenite, rutile and zircon, dated 17 September 2012. (Broken Hill Mining Division).

(T12-1218)

No. 438, BEMAX RESOURCES LIMITED (ACN 009 247 858), area of about 5984.3 hectares, to mine for ilmenite, rutile and zircon, dated 17 September 2012. (Broken Hill Mining Division).

(T12-1223)

No. 439, CADIA HOLDINGS PTY LIMITED (ACN 062 648 006), area of about 153.9 hectares, for the purpose of all purposes, dated 21 September 2012. (Orange Mining Division).

(T12-1224)

No. 440, CADIA HOLDINGS PTY LIMITED (ACN 062 648 006), area of about 70.63 hectares, for the purpose of all purposes, dated 21 September 2012. (Orange Mining Division).

The Hon. CHRIS HARTCHER, M.P.,
Minister for Resources and Energy

NOTICE is given that the following applications have been received:

REQUEST FOR CANCELLATION OF AUTHORITIES

(T10-0167)

Exploration Licence No. 7637, ILUKA RESOURCES LIMITED, (ACN 008 675 018), Counties of Menindee and Windeyer, area of 483 units. Application for Cancellation was received on 20 September 2012

(T11-0112)

Exploration Licence No. 7843, GOSSAN HILL GOLD LIMITED, (ACN 147 329 833), County of Clarendon, area of 9 units. Application for Cancellation was received on 20 September 2012

The Hon. CHRIS HARTCHER, M.P.,
Minister for Resources and Energy

NOTICE is given that the following application has been granted:

EXPLORATION LICENCE APPLICATION

(T11-0316)

No. 4399, now Exploration Licence No. 7962, SINO-QZ GROUP PTY LTD (ACN 108 528 865), Counties of Booroondarra and Robinson, Map Sheet (7934, 7935), area of 50 units, for Group 1, dated 7 September 2012, for a term until 7 September 2014.

The Hon. CHRIS HARTCHER, M.P.,
Minister for Resources and Energy

NOTICE is given that the following application has been withdrawn:

EXPLORATION LICENCE APPLICATION

(T11-0303)

No. 4388, CENTIUS GOLD LIMITED (ACN 140 475 921), County of Fitzroy, Map Sheet (9437). Withdrawal took effect on 19 September 2012.

The Hon. CHRIS HARTCHER, M.P.,
Minister for Resources and Energy

NOTICE is given that the following applications for renewal have been received:

(10-6437)

Exploration Licence No. 5527, NICO YOUNG PTY LTD (ACN 132 050 205), area of 21 units. Application for renewal received 21 September 2012.

(10-6573)

Exploration Licence No. 6009, JERVOIS MINING LIMITED (ACN 007 626 575), area of 23 units. Application for renewal received 21 September 2012.

(04-0501)

Exploration Licence No. 6302, COBAR CONSOLIDATED RESOURCES LIMITED (ACN 118 684 576), area of 96 units. Application for renewal received 21 September 2012.

(06-4076)

Exploration Licence No. 6638, BEMAX RESOURCES LIMITED (ACN 009 247 858), area of 35 units. Application for renewal received 24 September 2012.

(06-0214)

Exploration Licence No. 6653, SOUTHERN GOLD LIMITED (ACN 107 424 519), area of 47 units. Application for renewal received 21 September 2012.

(T08-0067)

Exploration Licence No. 7208, CARPENTARIA EXPLORATION LIMITED (ACN 095 117 981), area of 100 units. Application for renewal received 19 September 2012.

(12-4701)

Mining Lease No. 1324 (Act 1992), COAL & ALLIED OPERATIONS PTY LTD (ACN 000 023 656), area of 192.6 hectares. Application for renewal received 20 September 2012.

The Hon. CHRIS HARTCHER, M.P.,
Minister for Resources and Energy

RENEWAL OF CERTAIN AUTHORITIES

NOTICE is given that the following authorities have been renewed:

(04-0559)

Exploration Licence No. 6357, COBAR OPERATIONS PTY LTD (ACN 103 555 853), County of Robinson, Map Sheet (8034, 8035), area of 12 units, for a further term until 19 December 2013. Renewal effective on and from 25 September 2012.

(06-7087)

Exploration Licence No. 6880, BIG ISLAND MINING PTY LTD (ACN 112 787 470), County of Forbes, Map Sheet (8530, 8531), area of 67 units, for a further term until 14 September 2013. Renewal effective on and from 13 September 2012.

(T09-0103)

Exploration Licence No. 7400, COOLAN YARD PTY LIMITED, County of Gipps, Map Sheet (8330), area of 37 units, for a further term until 28 September 2013. Renewal effective on and from 25 September 2012.

(T09-0144)

Exploration Licence No. 7420, SIBELCO AUSTRALIA LIMITED (ACN 000 971 844), County of Roxburgh, Map Sheet (8832), area of 4 units, for a further term until 2 November 2013. Renewal effective on and from 25 September 2012.

The Hon. CHRIS HARTCHER, M.P.,
Minister for Resources and Energy

LANDS

ARMIDALE CROWN LANDS OFFICE
108 Faulkner Street (PO Box 199A), Armidale NSW 2350
Phone: (02) 6770 3100 Fax (02) 6771 5348

NOTIFICATION OF CLOSING OF A ROAD

IN pursuance of the provisions of the Roads Act 1993, the road hereunder described is closed and the lands comprised therein cease to be public road and the rights of passage and access that previously existed in relation to the road is extinguished. Upon closing, title to the land, comprising the former public road, vests in the body specified in the Schedule hereunder.

ANDREW STONER, M.P.,
Minister for Regional Infrastructure and Services

Description

Parish – Boorolong; County – Sandon
Land District – Armidale; LGA – Armidale Dumaresq

Road Closed: Lot 1, DP 1173132.

File No.: 07/2365

Schedule

On closing, the land within Lot 1, DP 1173132 remains vested in the State of New South Wales as Crown land.

DUBBO CROWN LANDS OFFICE
45 Wingewarra Street (PO Box 1840), Dubbo NSW 2830
Phone: (02) 6883 3300 Fax: (02) 6884 2067

NOTIFICATION OF CLOSING OF A ROAD

IN pursuance of the provisions of the Roads Act 1993, the road hereunder described is closed and the lands comprised therein cease to be public road and the rights of passage and access that previously existed in relation to the road is extinguished. Upon closing, title to the land, comprising the former public road, vests in the body specified in the Schedule hereunder.

ANDREW STONER, M.P.,
Minister for Regional Infrastructure and Services

Description

*Parishes – Frost and The Oaks; County – Narromine;
Land District – Dubbo; L.G.A. – Narromine*

Road Closed: Lots 1-3, DP 1173919.

File No.: 10/00456.

Schedule

On closing, the land within Lots 1-3, DP 1173919 remains vested in the State of New South Wales as Crown Land.

GRAFTON OFFICE
49-51 Victoria Street (PO Box 272), Grafton NSW 2460
Phone: (02) 6640 3400 Fax: (02) 6640 5375

ROADS ACT 1993

ORDER

Transfer of a Crown Road to a Council

IN pursuance of the provisions of section 151, Roads Act 1993, the Crown roads specified in Schedule 1 is hereby transferred to the Roads Authority specified in Schedule 2 hereunder, as from the date of publication of this notice and as from the date, the road specified in Schedule 1, ceases to be Crown road.

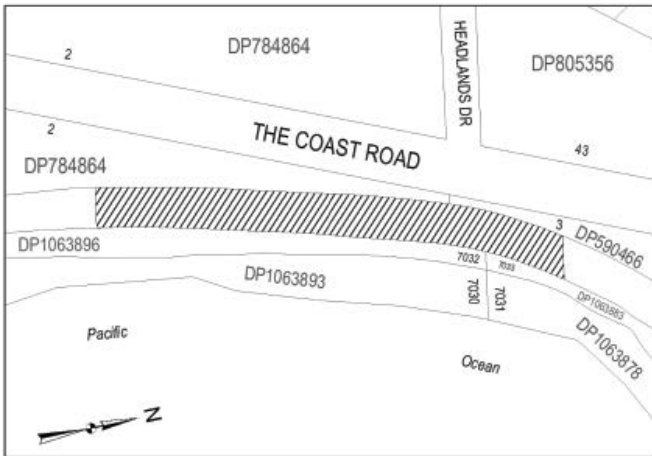
ANDREW STONER, M.P.,
Minister for Regional Infrastructure and Services

SCHEDULE 1

Parish – Ballina; County – Rous;
Local Government Authority – Ballina Shire Council

The Crown public road 30.175 metres wide extending about 265 metres south of the south-east corner of Lot 3, DP 590466 and about 88 metres north of that corner of Lot 3, DP 590466, having an area of about 1.08 hectares, at Sharpes Beach, Skennars Head, in Ballina Shire Council, as shown by black hatch on the diagram below.

Width to be Transferred: The whole.



SCHEDULE 2

Roads Authority: Ballina Shire Council.
Reference: DOC12/115248, 09/02923.

DISSOLUTION OF RESERVE TRUST

PURSUANT to section 92 (3) of the Crown Lands Act 1989, the reserve trust specified in Column 1 of the Schedule hereunder, which was established in respect of the reserve specified opposite thereto in Column 2 of the Schedule, is dissolved.

ANDREW STONER, M.P.,
Minister for Regional Infrastructure and Services

SCHEDULE

<i>Column 1</i>	<i>Column 2</i>
Coraki Homes For The Aged (R96162) Reserve Trust	Reserve No. 96162 Public Purpose: homes for the aged Notified: 23 July 1982 File Reference: GF85R41

GRIFFITH OFFICE
2nd Floor, Griffith City Plaza,
120–130 Banna Avenue (PO Box 1030), Griffith NSW 2680
Phone: (02) 6960 3600 Fax: (02) 6962 5670

ROADS ACT 1993

ORDER

Transfer of a Crown Road to a Council

IN pursuance of the provisions of section 151, Roads Act 1993, the Crown public roads specified in Schedule 1 are transferred to the Roads Authority specified in Schedule 2 hereunder, as from the date of publication of this notice and as from that date, the roads specified in Schedule 1 cease to be Crown public roads.

ANDREW STONER, M.P.,
Minister for Regional Infrastructure and Services

SCHEDULE 1

Crown road bounded to the north by the intersection with Lachlan Street and to the south by the intersection with Federal Park Road and located west of Lots 74-75, 65 and 78-79, DP 750851 and Lot 1, DP 664336, Parish of Lupton, County of Bourke, at Town of Grong Grong.

SCHEDULE 2

Roads Authority: Narrandera Shire Council.

File No.: 12/04973.

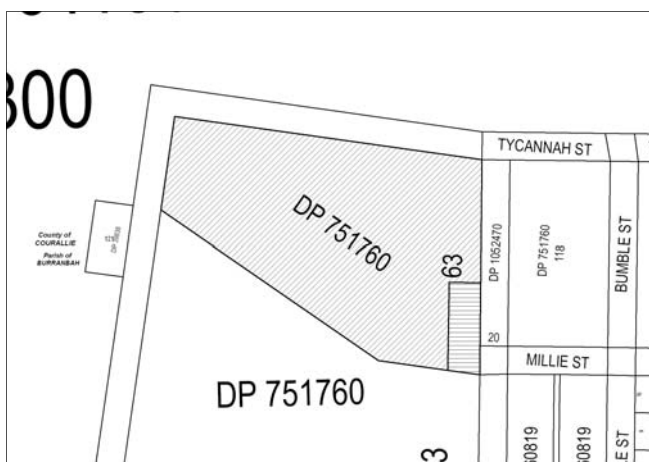
Council Reference: MPH/cjt/CM/RES-1583 and ED/353.

MOREE OFFICE**Frome Street (PO Box 388), Moree NSW 2400****Phone: (02) 6752 5055 Fax: (02) 6752 1707****ALLOCATION OF A RESERVE TO DIFFERENT RESERVE TRUST MANAGERS**

PURSUANT to section 92 (6B) of the Crown Lands Act 1989, the trust managers specified in Column 1 of the Schedule hereunder, are managers of the reserve referred to in Column 2 of the Schedule, to the extent specified in Column 3 of the Schedule.

SCHEDULE

<i>Column 1</i>	<i>Column 2</i>	<i>Column 3</i>
Moree Plains Shire Council appointed to manage the Gurley Public Recreation Reserve Trust (Reserve 75730) by notification in the NSW <i>Government Gazette</i> on 28 September 2012	Reserve No. 75730 Public Purpose: Public recreation Notified: 2 April 1953 File Reference: ME80R46	That part defined in the diagram hereunder by black parallel hatching in the south east corner of Lot 63, DP 751760, being an area of approximately 0.333 hectares#.
Community Trust Board appointed to manage the Gurley Public Recreation Reserve Trust (Reserve 75730) by notification in the NSW <i>Government Gazette</i> on 29 April 2011	Reserve No. 75730 Public Purpose: Public recreation Notified: 2 April 1953 File Reference: ME80R46	All remain Crown land that is part of Reserve 75730, including that part defined in the diagram hereunder by black diagonal hatching, being an area of approximately 6.116 hectares.



Notes: # Management activities undertaken within the parallel hatched area in the south east corner of Lot 63, DP 751760 are not to cause any restriction to access along the extension of Millie Street to the remainder of Lot 63 identified by diagonal hatching.

ADDITION TO RESERVED CROWN LAND

PURSUANT to section 88 of the Crown Lands Act 1989, the Crown Land specified in Column 1 of the Schedule hereunder, is added to the reserved land as specified opposite thereto in Column 2 of the Schedule.

ANDREW STONER, M.P.,

Minister for Regional Infrastructure and Services

SCHEDULE

<i>Column 1</i>	<i>Column 2</i>
Land District: Moree Local Government Area: Moree Plains Locality: Gurley Lot 1, DP 704644, Parish Burranbah, County Courallie Area: 1009m ² File Reference: ME80R46	Reserve No. 75730 Public Purpose: Public recreation Notified: 2 April 1953 Lot 63, DP 751760, Parish Burranbah, County Courallie New Area: 6.553 hectares

APPOINTMENT OF CORPORATION TO MANAGE RESERVE TRUST

PURSUANT to section 95 of the Crown Lands Act 1989, the corporation specified in Column 1 of the Schedule hereunder is appointed to manage the affairs of the reserve trust specified opposite thereto in Column 2, which is trustee of the reserve referred to in Column 3 of the Schedule.

ANDREW STONER, M.P.,

Minister for Regional Infrastructure and Services

SCHEDULE

<i>Column 1</i>	<i>Column 2</i>	<i>Column 3</i>
Lands Administration Ministerial Corporation	Moree Showground Trust	Reserve No. 160035 Public Purpose: showground Notified: 6 April 1990 Dedication No. 560029 Public Purpose: showground Notified: 14 January 1891 File Ref.: ME79R10

For a term commencing 28 September 2012.

APPOINTMENT OF CORPORATION TO MANAGE RESERVE TRUST

PURSUANT to section 95 of the Crown Lands Act 1989, the corporation specified in Column 1 of the Schedule hereunder, is appointed to manage the affairs of the reserve trust specified opposite thereto in Column 2, which is trustee of the reserve referred to in Column 3 of the Schedule.

ANDREW STONER, M.P.,

Minister for Regional Infrastructure and Services

SCHEDULE

<i>Column 1</i>	<i>Column 2</i>	<i>Column 3</i>
Moree Plains Shire Council#	Gurley Public Recreation Reserve Trust	Reserve No. 75730 Public Purpose: Public recreation Notified: 2 April 1953 File Ref.: ME80R46

For a term commencing the day of this notice.

The appointment applies only to that part of Reserve 75730 as specified by the Minister under section 92 (6B) of the Crown Lands Act 1989, as notified this day in the *NSW Government Gazette*.

NOTIFICATION OF CLOSING OF A ROAD

IN pursuance of the provisions of the Roads Act 1993, the road hereunder described is closed and the lands comprised therein cease to be public road and the rights of passage and access that previously existed in relation to the road is extinguished. Upon closing, title to the land, comprising the former public road, vests in the body specified in the Schedule hereunder.

ANDREW STONER, M.P.,
Minister for Regional Infrastructure and Services

 Description

*Parish – Coolga; County – Jamison
Land District – Narrabri; LGA – Walgett*

Road Closed: Lot 1, DP 1176250.

File No.: ME05H150

Schedule

On closing, the land within Lot 1, DP 1176250 remains vested in the State of New South Wales as Crown land.

NEWCASTLE OFFICE
437 Hunter Street, Newcastle NSW 2300 (PO Box 2185, Dangar NSW 2309)
Phone: (02) 4925 4104 Fax: (02) 4925 3517

NOTIFICATION OF CLOSING OF A ROAD

IN pursuance of the provisions of the Roads Act 1993, the road hereunder described is closed and the lands comprised therein cease to be public road and the rights of passage and access that previously existed in relation to the road is extinguished. Upon closing, title to the land, comprising the former public road, vests in the body specified in the Schedule hereunder.

ANDREW STONER, M.P.,
 Minister for Regional Infrastructure and Services

Description

Parishes – Jinden, Wyanbene and Krawarree;
Counties – Dampier and Murray;
Land District – Braidwood; L.G.A. – Palerang

Road Closed: Lots 1-2, DP 1175010 (subject to a right of carriageway created by Deposited Plan 1175010).

File No.: GB06 H 432:BA.

Schedule

On closing, the land within Lots 1-2, DP 1175010 remains vested in the State of New South Wales as Crown land.

Description

Parish – Uringalla; County – Argyle;
Land District – Goulburn; L.G.A. – Goulburn Mulwaree

Road Closed: Lot 1, DP 1175013.

File No.: 11/12299:BA.

Schedule

On closing, the land within Lot 1, DP 1175013 remains vested in the State of New South Wales as Crown land.

Description

Parishes – Warroo and Boambolo; County – Murray;
Land District – Yass; L.G.A. – Yass Valley

Road Closed: Lot 1, DP 1177361 (subject to a right of carriageway created by Deposited Plan 1177361).

File No.: GB07 H 395:BA.

Schedule

On closing, the land within Lot 1, DP 1177361 remains vested in the State of New South Wales as Crown land.

Description

Parish – Clyde; County – Wallace;
Land District – Cooma; L.G.A. – Snowy River

Road Closed: Lot 1, DP 1177964 (subject to a right of carriageway created by Deposited Plan 1177964).

File No.: 08/7490:BA.

Schedule

On closing, the land within Lot 1, DP 1177964 remains vested in the State of New South Wales as Crown land.

Description

Parish – Bunyan; County – Beresford;
Land District – Cooma; L.G.A. – Cooma-Monaro

Road Closed: Lot 1, DP 1177950.

File No.: GB07 H 491:BA.

Schedule

On closing, the land within Lot 1, DP 1177950 remains vested in the State of New South Wales as Crown land.

Description

Parish – Yarraman; County – Georgiana;
Land District – Crookwell; L.G.A. – Upper Lachlan Shire

Road Closed: Lot 1, DP 1177225 (subject to a right of carriageway created by Deposited Plan 1177225).

File No.: GB07 H 339:BA.

Schedule

On closing, the land within Lot 1, DP 1177225 remains vested in the State of New South Wales as Crown land.

Description

Parish – Lerida; County – King;
Land District – Gunning; L.G.A. – Upper Lachlan Shire

Road Closed: Lot 1, DP 1177954.

File No.: GB06 H 608:BA.

Schedule

On closing, the land within Lot 1, DP 1177954 remains vested in the State of New South Wales as Crown land.

Description

Parish – Bookham; County – Harden;
Land District – Boorowa; L.G.A. – Yass Valley

Road Closed: Lot 1, DP 1177742.

File No.: GB07 H 383:BA.

Schedule

On closing, the land within Lot 1, DP 1177742 remains vested in the State of New South Wales as Crown land.

Description

Parish – Duncan; County – Beresford;
Land District – Cooma; L.G.A. – Cooma-Monaro

Road Closed: Lot 1, DP 1177745.

File No.: GB06 H 27:BA.

Schedule

On closing, the land within Lot 1, DP 1177745 remains vested in the State of New South Wales as Crown land.

Description

*Parish – Bywong; County – Murray;
Land District – Queanbeyan; L.G.A. – Palerang*

Road Closed: Lot 2, DP 1177956.

File No.: 10/13234:BA.

Schedule

On closing, the land within Lot 2, DP 1177956 remains vested in the State of New South Wales as Crown land.

Description

*Parish – Undoo; County – Beresford;
Land District – Cooma; L.G.A. – Cooma-Monaro*

Road Closed: Lot 1, DP 1177278.

File No.: GB06 H 455.

Schedule

On closing, the land within Lot 1, DP 1177278 remains vested in the State of New South Wales as Crown land.

NOTIFICATION OF CLOSING OF A ROAD

IN pursuance of the provisions of the Roads Act 1993, the road hereunder described is closed and the lands comprised therein cease to be public road and the rights of passage and access that previously existed in relation to the road is extinguished. Upon closing, title to the land, comprising the former public road, vests in the body specified in the Schedule hereunder.

ANDREW STONER, M.P.,
Minister for Regional Infrastructure and Services

Description

*Parish – Murringo; County – Monteagle
Land District – Young; LGA – Young*

Road Closed: Lot 1, DP 1178099.

File No.: GB06H504

Schedule

On closing, the land within Lot 1, DP 1178099 remains vested in the State of New South Wales as Crown land.

Description

*Parish – Blenheim; County – Westmoreland
Land District – Bathurst; LGA – Oberon*

Road Closed: Lots 1 and 3, DP 1178561.

File No.: CL/00606 and 08/3060

Schedule

On closing, the land within Lots 1 and 3, DP 1178561 remains vested in the State of New South Wales as Crown land.

NOTIFICATION OF CLOSING OF A ROAD

IN pursuance of the provisions of the Roads Act 1993, the road hereunder described is closed and the lands comprised therein cease to be public road and the rights of passage and access that previously existed in relation to the road is extinguished. Upon closing, title to the land, comprising the former public road, vests in the body specified in the Schedule hereunder.

ANDREW STONER, M.P.,
Minister for Regional Infrastructure and Services

Description

*Parish – South Micabil; County – Gipps
Land District – Condobolin; LGA – Lachlan*

Road Closed: Lot 2, DP 1178104.

File No.: 10/04249

Schedule

On closing, the land within Lot 2, DP 1178104 remains vested in the State of New South Wales as Crown land.

ERRATUM

AS per the notification which appeared in *New South Wales Government Gazette* No. 92, dated 14 September 2012, Folio 3946, under the heading "ERRATUM" is be amended by the removal of the date written as "29 May 1907, Folio 6801" to be replaced with the correct date which should read "29 May 1907, Folio 2991".

File No.: 11/13454.

NOWRA OFFICE
5 O'Keefe Avenue (PO Box 309), Nowra NSW 2541
Phone: (02) 4428 9100 Fax: (02) 4421 2172

NOTIFICATION OF CLOSING OF ROAD

IN pursuance of the provisions of the Roads Act 1993, the road hereunder described is closed and the land comprised therein ceases to be a public road and the rights of passage and access that previously existed in relation to the road is extinguished. On road closing, title to the land comprising the former public road vests in the body specified in the Schedule hereunder.

ANDREW STONER, M.P.,
Minister for Regional Infrastructure and Services

Description

Parish – Buckenbowra; County – St. Vincent;
Land District – Moruya;
Local Government Area – Eurobodalla

Road Closed: Lot 5, DP 1177921 at Deua River Valley.
File No.: 11/13626.

Schedule

On closing, the land within Lot 5, DP 1177921 remains vested in Eurobodalla Shire Council as operational land for the purposes of the Local Government Act 1993.

Council's Reference: 81.0427.D

SYDNEY METROPOLITAN OFFICE
Level 12, Macquarie Tower, 10 Valentine Avenue, Parramatta 2150
(PO Box 3935, Parramatta NSW 2124)
Phone: (02) 8836 5300 Fax: (02) 8836 5365

**ORDER – AUTHORISATION OF ADDITIONAL
PURPOSE UNDER SECTION 121A**

PURSUANT to section 121A of the Crown Lands Act 1989, I authorise by this Order, the purpose specified in Column 1 to be an additional purpose to the declared purpose of the reserves specified opposite thereto in Column 2 of the Schedule.

ANDREW STONER, M.P.,
Minister for Regional Infrastructure and Services

SCHEDULE

<i>Column 1</i>	<i>Column 2</i>
Community Purposes	Reserve No. 88161 Public Purpose: boy scouts Notified: 5 March 1971 File Reference: MN84R196

**APPOINTMENT OF RESERVE TRUST AS
TRUSTEE OF A RESERVE**

PURSUANT to section 92 (1) of the Crown Lands Act 1989, the reserve trust specified in Column 1 of the Schedule hereunder is appointed as trustee of the reserve specified opposite thereto in Column 2 of the Schedule.

ANDREW STONER, M.P.,
Minister for Regional Infrastructure and Services

SCHEDULE

<i>Column 1</i>	<i>Column 2</i>
Dural Street (R.90786) Reserve Trust	Reserve No. 88161 Public Purpose: boy scouts Notified: 5 March 1971 File Reference: MN84R196

TAMWORTH OFFICE**25-27 Fitzroy Street (PO Box 535), Tamworth NSW 2340****Phone: (02) 6764 5100 Fax: (02) 6766 3805****ROADS ACT 1993****ORDER**

Transfer of Crown Roads to a Council

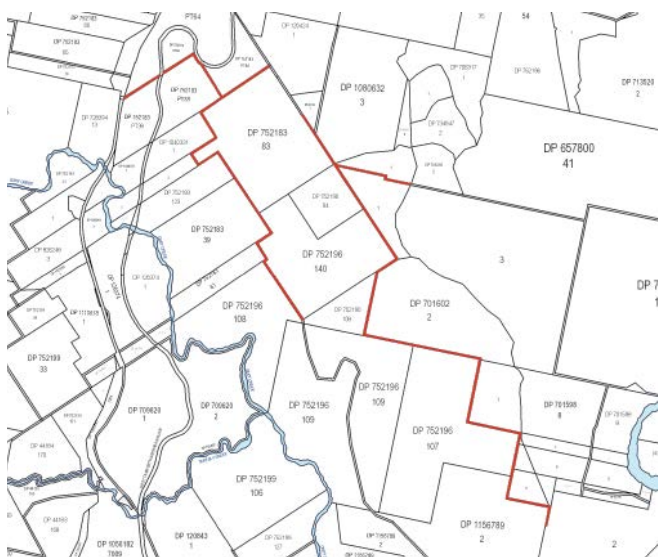
IN pursuance of the provisions of section 151, Roads Act 1993, the Crown public roads specified in each Schedule 1 are transferred to the Roads Authority specified in the corresponding Schedule 2 hereunder, as from the date of publication of this notice and as from that date, the roads specified in each Schedule 1, cease to be Crown public roads.

ANDREW STONER, M.P.,
Minister for Regional Infrastructure and Services

SCHEDULE 1

*Parish – Newry and Gladstone; County – Darling;
Land District – Tamworth; L.G.A. – Tamworth Regional*

Crown public roads north and east of Lot 38, DP 752183; north, west, south and part east of Lot 83, DP 752183; east of Lots 94 and 108, DP 752196; east, west, north and south of Lot 140, DP 752196; north of Lot 109, DP 752196; north and east of Lot 1, DP 701602, Lot 107, DP 752196 and Lot 2, DP 1156789 as shown by red colour on the diagram hereunder.

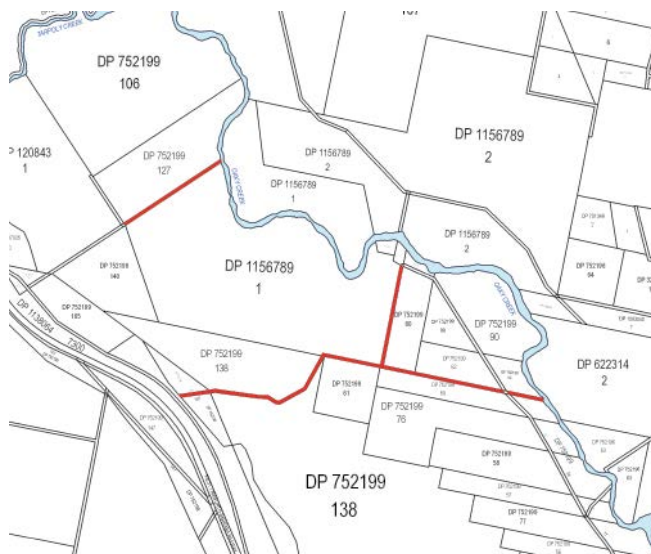
**SCHEDULE 2**

Roads Authority: Tamworth Regional Council
File No.: 12/06387
Council's Reference: SF 1884.

SCHEDULE 1

*Parish – Tarpoly; County – Darling;
Land District – Tamworth; L.G.A. – Tamworth Regional*

Crown public roads north-west, east and south Lot 1, DP 1156789; within Lots 138 and 153, DP 752199; north of Lot 59 DP 752199, as shown by red colour on the diagram hereunder.

**SCHEDULE 2**

Roads Authority: Tamworth Regional Council
File No.: 12/06387
Council's Reference: SF 1884.

NOTIFICATION OF CLOSING OF A ROAD

IN pursuance of the provisions of the Roads Act 1993, the road hereunder described is closed and the lands comprised therein cease to be public road and the rights of passage and access that previously existed in relation to the road is extinguished. Upon closing, title to the land, comprising the former public road, vests in the body specified in the Schedule hereunder.

ANDREW STONER, M.P.,
Minister for Regional Infrastructure and Services

Description

*Parish – Barraba; County – Darling
Land District – Tamworth; LGA – Tamworth Regional*

Road Closed: Lot 1, DP 1178470.

File No.: 10/16194

Schedule

On closing, the land within Lot 1, DP 1178470, remains vested in the State of New South Wales as Crown land.

REVOCATION OF RESERVATION OF CROWN LAND

PURSUANT to section 90 of the Crown Lands Act 1989, the reservation of Crown land specified in Column 1 of the Schedule hereunder is revoked to the extent specified opposite thereto in Column 2 of the Schedule.

ANDREW STONER, M.P.,
Minister for Regional Infrastructure and Services

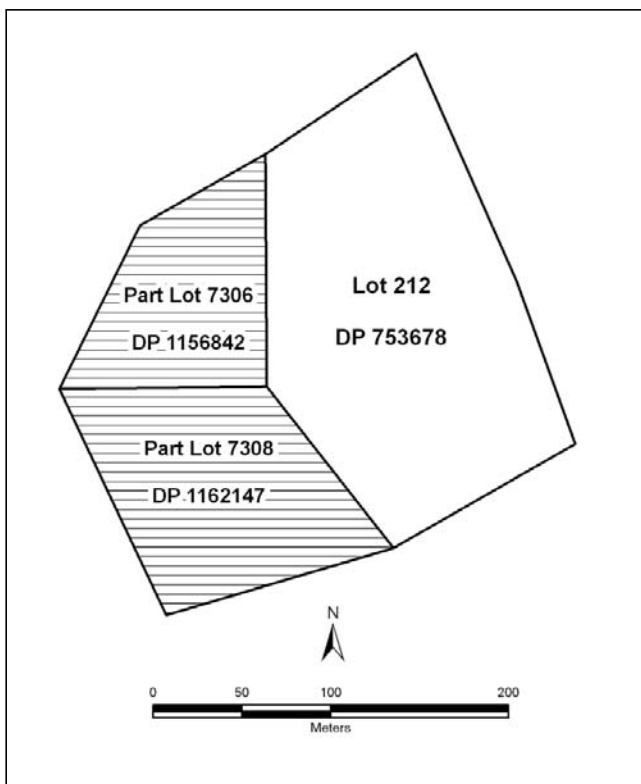
SCHEDULE

Column 1

Land District: Inverell
Local Government Area:
Guyra
Locality: Tingha
Reserve No.: 753678
Public Purpose: Future
public requirements
Notified: 29 June 2007
File Reference: AE07H117

Column 2

Lot PT 7306, DP 1156842,
Parish Swinton,
County Hardinge
Lot PT 7308, DP 1162147,
Parish Swinton,
County Hardinge
An area of approximately
7780m² as defined by black
hatching in the diagram
below (and as defined by Lot
4 in Plan of Subdivision of
Lot 7308, DP 1162147 and
Lot 7306, DP 1156842).



REVOCATION OF TEMPORARY COMMON

PURSUANT to section 61A of the Commons Management Act 1989, the land set aside as temporary common specified in Column 1 of the Schedule hereunder is revoked to the extent specified opposite thereto in Column 2 of the Schedule.

ANDREW STONER, M.P.,
Minister for Regional Infrastructure and Services

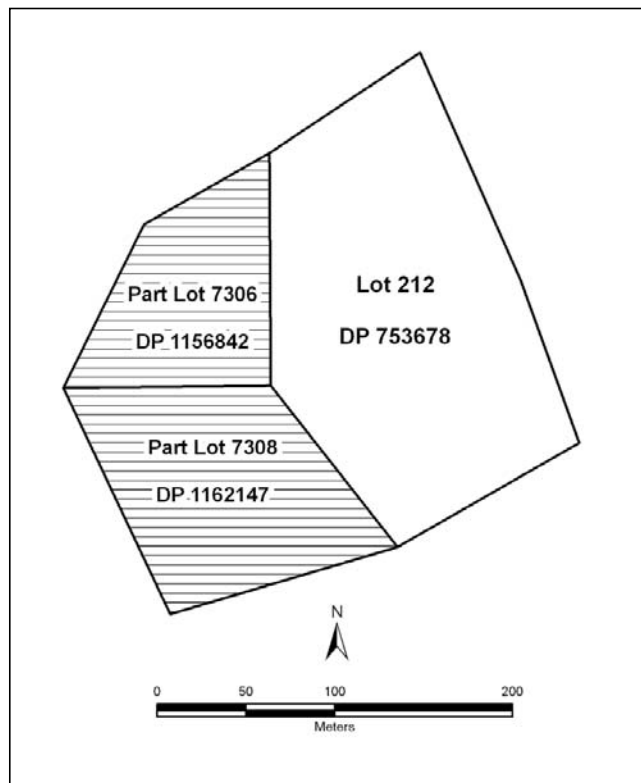
SCHEDULE

Column 1

Land District: Inverell
Local Government Area:
Guyra Shire Council
Locality: Tingha
Reserve No.: 25558
Public Purpose: temporary
common
Notified: 27 February 1897
File Reference: AE07H117

Column 2

The part being
Lot PT 7306, DP 1156842,
Parish Swinton,
County Hardinge
Lot PT 7308, DP 1162147,
Parish Swinton,
County Hardinge
of an area of approximately
7780m² as defined by black
hatching in the diagram
below (and as defined by Lot
4 in Plan of Subdivision of
Lot 7308, DP 1162147 and
Lot 7306, DP 1156842)



TAREE OFFICE
98 Victoria Street (PO Box 440), Taree NSW 2430
Phone: (02) 6591 3500 Fax: (02) 6552 2816

**REVOCATION OF RESERVATION OF
CROWN LAND**

PURSUANT to section 90 of the Crown Lands Act 1989, the reservations of Crown land specified in Column 1 of the Schedule hereunder is revoked to the extent specified opposite thereto in Column 2 of the Schedule.

ANDREW STONER, M.P.,
Minister for Regional Infrastructure & Services

SCHEDULE

<i>Column 1</i>	<i>Column 2</i>
Land District: Gloucester	The part being:
Local Government Area: Great Lakes Council	Lot 1, DP 1170873, Parish: Tuncurry,
Locality: Nabiac	County: Gloucester
Reserve No: 2648	Area: 2.434 hectares
Public Purpose: Wharf	
Notified: 6 November 1886	
File No.: TE80 H 2434	

NOTIFICATION OF CLOSING OF A ROAD

IN pursuance of the provisions of the Roads Act 1993, the road hereunder described is closed and the lands comprised therein cease to be public road and the rights of passage and access that previously existed in relation to the road is extinguished. Upon closing, title to the land, comprising the former public road, vests in the body specified in the Schedule hereunder.

ANDREW STONER, M.P.,
Minister for Regional Infrastructure and Services

Description

Parish – Karuah; County – Gloucester
Land District – Gloucester; LGA – Great Lakes

Road Closed: Lot 1, DP 1172912.
File No.: 07/4177

Schedule

On closing, the land within Lot 1, DP 1172912 remains vested in the State of New South Wales as Crown land.

NOTIFICATION OF CLOSING OF A ROAD

IN pursuance of the provisions of the Roads Act 1993, the road hereunder described is closed and the lands comprised therein cease to be public road and the rights of passage and access that previously existed in relation to the road is extinguished. Upon closing, title to the land, comprising the former public road, vests in the body specified in the Schedule hereunder.

ANDREW STONER, M.P.,
Minister for Regional Infrastructure and Services

Description

Parish – Lewis; County – Macquarie
Land District – Taree; LGA – Greater Taree

Road Closed: Lot 1, DP 1172378.
File No.: 11/02425

Schedule

On closing, the land within Lot 1, DP 1172378 remains vested in the State of New South Wales as Crown land.

WAGGA WAGGA OFFICE
Corner Johnston and Tarcutta Streets (PO Box 60), Wagga Wagga NSW 2650
Phone: (02) 6937 2700 Fax: (02) 6921 1851

NOTIFICATION OF CLOSING OF A ROAD

IN pursuance of the provisions of the Roads Act 1993, the road hereunder described is closed and the lands comprised therein cease to be public road and the rights of passage and access that previously existed in relation to the road is extinguished. Upon closing, title to the land, comprising the former public road, vests in the body specified in the Schedule hereunder.

ANDREW STONER, M.P.,
Minister for Regional Infrastructure and Services

Description

Parish – Bute; County – Clarendon
Land District – Cootamundra; LGA – Junee

Road Closed: Lots 1-2, DP 1162417.
File No.: 08/7236

Schedule

On closing, the land within Lots 1-2, DP 1162417, remains vested in the State of New South Wales as Crown land.

Description

Parish – Sandy Creek; County – Mitchell
Land District – Wagga Wagga; LGA – Wagga Wagga

Road Closed: Lot 1, DP 1176109 subject to easement created by Deposited Plan 1176109.
File No.: 11/02499

Schedule

On closing, the land within Lot 1, DP 1176109, remains vested in the State of New South Wales as Crown land.

Description

Parish – Wagra; County – Goulburn
Land District – Albury; LGA – Greater Hume

Road Closed: Lot 2, DP 1171525.
File No.: 11/10563

Schedule

On closing, the land within Lot 2, DP 1171525, remains vested in the State of New South Wales as Crown land.

WESTERN REGION OFFICE
45 Wingewarra Street (PO Box 1840), Dubbo NSW 2830
Phone: (02) 6883 3000 Fax: (02) 6883 3099

**ALTERATION OF CONDITIONS OF A
WESTERN LANDS LEASE**

IT is hereby notified that in pursuance of the provisions of Section 18J Western Lands Act 1901, the conditions of the undermentioned Western Lands Lease have been altered as shown.

ANDREW STONER, M.P.,
Minister for Regional Infrastructure and Services

*Administrative District – Broken Hill
Shire – Unincorporated Area; County – Yancowinna*

The conditions of Western Lands Lease 3597 being the lands contained within Folio Identifier 6672/822014 have been altered effective from 20 September 2012 by the inclusion of the following special condition.

**SPECIAL CONDITION ATTACHED TO
WESTERN LANDS LEASE 3597**

That the right is reserved to the Minister, where the lessee consents, to grant easements over the land the subject of the lease for electricity transmission lines on such terms as the Minister considers reasonable, each such easement not to exceed 70 metres in width. The terms of the lease are subject to the easements granted. The lessee must not do or knowingly permit to be done any act or thing which would be in breach of the Minister's obligations under the easements.

**ALTERATION OF CONDITIONS OF A
WESTERN LANDS LEASE**

IT is hereby notified that in pursuance of the provisions of Section 18J Western Lands Act 1901, the conditions of the undermentioned Western Lands Leases have been altered as shown.

ANDREW STONER, M.P.,
Minister for Regional Infrastructure and Services

*Administrative District – Broken Hill
Shire – Unincorporated Area; County – Yancowinna*

The conditions of Western Lands Leases 606, 1335, 1367, 1509 and 1828 being the lands contained within Folio Identifiers 5373/768284, 5398/768309, 1780/763595, 5374/768285, 47/760243, 5355/768266 and 5356/768267 have been altered effective from 20 September 2012 by the inclusion of the following special condition.

**SPECIAL CONDITION ATTACHED TO WESTERN
LANDS LEASES 606, 1335, 1367, 1509 and 1828**

That the right is reserved to the Minister, where the lessee consents, to grant easements over the land the subject of the lease for electricity transmission lines on such terms as the Minister considers reasonable, each such easement not to exceed 70 metres in width. The terms of the lease are subject to the easements granted. The lessee must not do or knowingly permit to be done any act or thing which would be in breach of the Minister's obligations under the easements.

APPOINTMENT OF TRUST BOARD MEMBERS

PURSUANT to section 93 of the Crown Lands Act 1989, the persons whose names are specified in Column 1 of the Schedule hereunder are appointed, for the terms of office specified in that Column, as members of the trust board for the reserve trust specified opposite thereto in Column 2, which has been established and appointed as trustee of the reserve referred to opposite thereto in Column 3 of the Schedule.

ANDREW STONER, M.P.,
Minister for Regional Infrastructure and Services

SCHEDULE

<i>Column 1</i>	<i>Column 2</i>	<i>Column 3</i>
John Martin PICKERING (new member)	Cumborah Recreation Reserve Trust	Reserve No. 31858 Public Purpose: public recreation Notified: 8 December 1900 File Ref.: WL90R48
Rosemary MADDOX (re-appointment)		
Wendy MANTLE (new member)		
Josephine MIHALIC (re-appointment)		
Jennifer Jacqueline HEAD (re-appointment)		

For a term commencing
the date of this notice and
expiring 30 November 2014.

**ALTERATION OF PURPOSE/CONDITIONS OF A
WESTERN LANDS LEASE**

IT is hereby notified that in pursuance of the provisions of Section 18J, Western Lands Act 1901, the purpose and conditions of the undermentioned Western Lands Lease have been altered as shown.

ANDREW STONER, M.P.,
Minister for Regional Infrastructure and Services

*Administrative District – Wilcannia
Shire – Central Darling
Parish of Oliver – County of Fitzgerald
Parish of Charlton – County of Yungnulgra
Parish of Parkungi – County of Yungnulgra*

The purpose/conditions of Western Lands Lease 7089, being the land contained within Folio Identifier 3691/766073 have been altered from "Grazing" to "Grazing, Farm Tourism and Recreational Hunting" effective from 21 September 2012.

As a consequence of the alteration of purpose and conditions rent will be assessed annually in line with the Western Lands Act 1901 and Regulations.

The conditions previously annexed to Western Lands Lease 7089 have been revoked and the following conditions have been annexed thereto.

CONDITIONS AND RESERVATIONS ATTACHED TO
WESTERN LANDS LEASE No. 7089.

- (1) In the conditions annexed to the lease, the expression "the Minister" means the Minister administering the Western Lands Act 1901, and any power, authority, duty or function conferred or imposed upon the Minister by or under those conditions may be exercised or performed either by the Minister or by such officers of the Land and Property Management Authority as the Minister may from time to time approve.
- (2) In these conditions and reservations the expression "the Commissioner" means the Commissioner charged with the administration of the Western Lands Act 1901 ("the Act") in accordance with section 4 (2) of the Act.
- (3) (a) For the purposes of this clause the term Lessor shall include Her Majesty the Queen Her Heirs and Successors the Minister and the agents servants employees and contractors of the Lessor Her Majesty Her Majesty's Heirs and Successors and the Minister.
- (b) The lessee covenants with the Lessor to indemnify and keep indemnified the Lessor from and against all claims for injury loss or damage suffered by any person or body using or being in or upon the Premises or any adjoining land or premises of the Lessor arising out of the Holder's use of the Premises and against all liabilities for costs charges and expenses incurred by the Lessor in respect of the claim of any such person or body except to the extent that any such claims and demands arise wholly from any negligence or wilful act or omission on the part of the Lessor.
- (c) The indemnity contained in this clause applies notwithstanding that this Lease authorised or required the lessee to undertake or perform the activity giving rise to any claim for injury loss or damage.
- (d) The lessee expressly agrees that the obligations of the Holder under this clause shall continue after the expiration or sooner determination of this Lease in respect of any act deed matter or thing occurring before such expiration or determination.
- (4) The rent of the lease shall be assessed in accordance with Part 6 of the Western Lands Act 1901.
- (5) The rent shall be due and payable annually in advance on 1 July in each year.
- (6) (a) "**GST**" means any tax on goods and/or services, including any value-added tax, broad-based consumption tax or other similar tax introduced in Australia.
"**GST law**" includes any Act, order, ruling or regulation, which imposes or otherwise deals with the administration or imposition of a GST in Australia.
- (b) Notwithstanding any other provision of this Agreement:
 - (i) If a GST applies to any supply made by either party under or in connection with this Agreement, the consideration provided or to be provided for that supply will be increased by an amount equal to the GST liability properly incurred by the party making the supply.
 - (ii) If the imposition of a GST or any subsequent change in the GST law is accompanied by or undertaken in connection with the abolition of or reduction in any existing taxes, duties or statutory charges (in this clause "taxes"), the consideration payable by the recipient of the supply made under this Agreement will be reduced by the actual costs of the party making the supply that are reduced directly or indirectly as a consequence of the abolition of or reduction in taxes.
- (7) The lessee must pay all rates and taxes assessed on or in respect of the land leased during the currency of the lease.
- (8) The lessee must hold and use the land leased bona fide for the lessee's own exclusive benefit and must not transfer, convey or assign the land or any portion thereof without having first obtained the written consent of the Minister.
- (9) The lessee must not enter into a sublease of the land leased unless the sublease specifies the purpose for which the land may be used under the sublease, and it is a purpose which is consistent with the purpose for which the land may be used under this lease.
- (10) If the lessee enters into a sublease of the land leased, the lessee must notify the Commissioner of the granting of the sublease within 28 days after it is granted.
- (11) The land leased must be used only for the purpose of **Grazing, Farm Tourism and Recreational Hunting**.
- (12) The lessee must maintain and keep in reasonable repair all improvements on the land leased during the currency of the lease and shall permit the Minister or the Commissioner or any person authorised by the Minister or the Commissioner at all times to enter upon and examine the whole or any part of the land leased and the buildings or other improvements thereon.
- (13) The lessee must not erect or permit any person to erect any buildings or extend any existing buildings on the land leased except in accordance with plans and specifications approved by the Council of the local government area.
- (14) The lessee must ensure that the land leased is kept in a neat and tidy condition to the satisfaction of the Commissioner and not permit refuse to accumulate on the land.
- (15) Upon termination or forfeiture of the lease the Commissioner may direct that the former lessee remove any structure or material from the land at his own cost and without compensation. Where such a direction has been given the former lessee must leave the land in a clean and tidy condition free from rubbish and debris.
- (16) The lessee must, within 1 year from the date of commencement of the lease or such further period as the Commissioner may allow, enclose the land leased, either separately or conjointly with other lands held in the same interest, with a suitable fence to the satisfaction of the Commissioner.

- (17) The lessee must not obstruct or interfere with any reserves, roads or tracks or the use thereof by any person.
- (18) The lessee must erect gates on roads within the land leased when and where directed by the Commissioner for public use and must maintain those gates together with approaches thereto in good order to the satisfaction of the Commissioner.
- (19) The right is reserved to the public of access from a river or creek to the bank of that river or creek adjoining the land leased and the lessee shall not obstruct access along the bank, river or creek to any member of the public.
- (20) Any part of a reserve for travelling stock, camping or water supply within the land leased must, during the whole currency of the lease, be open to the use of bona fide travellers, travelling stock, teamsters and carriers without interference or annoyance by the lessee and the lessee must post in a conspicuous place on the reserve a notice board indicating for public information the purpose of such reserve and, in fencing the land leased, the lessee must provide gates and other facilities for the entrance and exit of travelling stock, teamsters and others. The notice board, gates and facilities must be erected and maintained to the satisfaction of the Commissioner. The lessee must not overstock, wholly or in part, the areas leased within the reserve, the decision as to overstocking resting with the Commissioner.
- (21) The Crown shall not be responsible to the lessee or the lessee's successors in title for provision of access to the land leased.
- (22) The lessee must comply with requirements of section 18DA of the Western Lands Act 1901 which provides that except in circumstances referred to in subsection (3) of that section, cultivation of the land leased or occupied may not be carried out unless the written consent of the Authority has first been obtained and any condition to which the consent is subject under sub section (6) is complied with.
- (23) The lessee must undertake any fuel management and/or provision of fire trail access in accordance with fire mitigation measures to the satisfaction of the NSW Rural Fire Service.
- (24) The lessee must, as the Commissioner may from time to time direct, foster and cultivate on the land leased such edible shrubs and plants as the Commissioner may consider can be advantageously and successfully cultivated.
- (25) Whenever so directed by the Commissioner, the lessee must, on such part or parts of the land leased as shall be specified in the direction, carry out agricultural practices, or refrain from agricultural practices, of such types and for such periods as the Commissioner may in the direction specify.
- (26) The lessee must not overstock, or permit or allow to be overstocked, the land leased and the decision of the Commissioner as to what constitutes overstocking shall be final and the lessee must comply with any directions of the Commissioner to prevent or discontinue overstocking.
- (27) The lessee must, if the Commissioner so directs, prevent the use by stock of any part of the land leased for such periods as the Commissioner considers necessary to permit of the natural reseedling and regeneration of vegetation and, for that purpose, the lessee must erect within the time appointed by the Commissioner such fencing as the Commissioner may consider necessary
- (28) The lessee must furnish such returns and statements as the Commissioner may from time to time require on any matter connected with the land leased or any other land (whether within or outside the Western Division) in which the lessee has an interest.
- (29) The lessee must, within such time as may be specified by the Commissioner take such steps and measures as the Commissioner shall direct to destroy vermin and such animals and weeds as may, under any Act, from time to time be declared (by declaration covering the land leased) noxious in the Gazette and must keep the land free of such vermin and noxious animals and weeds during the currency of the lease to the satisfaction of the Commissioner.
- (30) The lessee must not remove or permit any person to remove gravel, stone, clay, shells or other material for the purpose of sale from the land leased unless the lessee or the person is the holder of a quarry license under regulations made under the Crown Lands Act 1989 or, in respect of land in a State forest, unless the lessee or the person is the holder of a forest materials licence under the Forestry Act 1916, and has obtained the special authority of the Minister to operate on the land, but the lessee may, with the approval of the Commissioner, take from the land such gravel, stone, clay, shells or other material for building and other purposes upon the land as may be required by the lessee.
- (31) If the lessee is an Australian registered company then the following conditions shall apply:
- I The Lessee will advise the Commissioner of the name, address and telephone number of the Lessee's company secretary, that person being a person nominated as a representative of the company in respect of any dealings to be had with the company. The Lessee agrees to advise the Commissioner of any changes in these details.
 - II Any change in the shareholding of the Lessee's company which alters its effective control of the lease from that previously known to the Commissioner shall be deemed an assignment by the Lessee.
 - III Where any notice or other communication is required to be served or given or which may be convenient to be served or given under or in connection with this lease it shall be sufficiently executed if it is signed by the company secretary.
 - IV A copy of the company's annual financial balance sheet or other financial statement which gives a true and fair view of the company's state of affairs as at the end of each financial year is to be submitted to the Commissioner upon request.
- (32) (a) The lessee shall not use any vehicle for the purpose of "Farm Tourism" (and shall take all reasonable steps to prevent any other person from using any vehicle for the purpose of "Farm Tourism") on any part of the lease identified under the provisions of

- the Soil Conservation Act 1938 as protected land or as being environmentally sensitive.
- (b) The lessee shall ensure that any access tracks must be arranged in such a manner as to minimise the disturbance of any land surface.
- (c) The lessee shall ensure that all traffic is contained to the designated tracks in order to reduce the impact on soil and vegetation including potential wind and water erosion on those tracks.
- (d) The lessee shall not erect or permit any person to erect any buildings or extend any existing buildings on the land leased except to the satisfaction of the Commissioner.
- (e) The lessee shall ensure that any European heritage sites, artefacts, buildings or other areas of significance will not be damaged, destroyed or defaced by either the lessee or other persons present on the leased land.
- (f) The lessee shall undertake any appropriate measures, at his/her own expense as ordered by the Commissioner to rehabilitate any degraded or disturbed areas.
- (33) No right of exclusive possession is conferred on the lessee by reason of the variation of purpose of the lease by the addition of the purpose of “**Recreational Hunting.**”
- (34) No excavation will be undertaken on the subject land area for the purpose of recreational hunting.
- (35) No building, structure or other thing that is a fixture (other than a fence or gate) shall be constructed or placed on the subject land for the purpose of recreational hunting.
- (36) No garbage or poisonous, toxic or hazardous substance arising from the use of the subject land for recreational hunting shall be stored or disposed of on the subject land.
- (37) No clearing of the subject land shall be undertaken for the purpose of recreational hunting.
- (38) (a) The lessee shall not use the subject land for recreational hunting on more than 100 days in any one calendar year.
- (b) The lessee shall in using the subject land for recreational hunting take all reasonable precautions to ensure that persons exercising any native title rights and interests on the land are not put at risk or interfered with in the exercise of their rights and interests by reason of the use of the land for that purpose.
- (c) The lessee shall when using the subject land for recreational hunting:
- (i) ensure that all persons entering upon the land for recreational hunting are licensed to carry firearms under the Firearms Act 1996
 - (ii) take all reasonable precautions to ensure that hunting is undertaken in a safe manner and that ethical firearm practices are observed when shooting near boundaries
 - (iii) ensure that all persons entering upon the land for recreational hunting are provided with a map of the property clearly defining the lease/property boundaries
 - (iv) place at the perimeter of the subject land appropriate warning signs stating that the subject land is being used for recreational hunting
 - (v) ensure that only feral animals are hunted except where persons are otherwise licensed to take or kill fauna under the National Parks and Wildlife Act 1976
 - (vi) ensure that adequate provision is made for the removal and disposal of animal carcasses.

REVOCATION OF RESERVATION OF CROWN LAND

PURSUANT to section 90 of the Crown Lands Act 1989, the reservation of Crown specified in Column 1 of the Schedule hereunder is revoked to the extent specified opposite thereto in Column 2 of the Schedule.

ANDREW STONER, M.P.,
Minister for Regional Infrastructure and Services

SCHEDULE

<i>Column 1</i>	<i>Column 2</i>
Reserve No.: 55713	That part within Lot 28
Purpose: Temporary	DP 1173897 for an area
Common	of 31.40 ha
Notified: 13 October 1922	
Locality: Brewarrina	
Parish: Brewarrina	
County: Clyde	
File No.: WL86R8	

ERRATUM

IN the *NSW Government Gazette* of 21 September 2012, folios 4022-4023 under the heading “Dedication of Crown Land as Public Road”, the Note should have read Affected parts of Crown Reserves 77586, 78941, 9266, 33234, 67937, 33244, 50114, 68003, 68001, 595, 1207, 52119, 63183, 63182, 84485, 858 and 91 are hereby revoked.

File Reference: 11/11332

ANDREW STONER, MP
Minister for Regional Infrastructure and Services

WATER

WATER ACT 1912

AN application for a licence, under section 10 of Part 2 of the Water Act 1912, being within a proclaimed (declared) local area under section 5 (4) of the said Act, has been received as follows:

R G & H INVESTMENTS PTY LTD for a cutting on an unnamed watercourse on Lot 101, DP 1096139, Parish of Mulyan, County of Wellington, to change the course of the unnamed watercourse. (Reference: 80SL096377).

Any inquiries should be directed to (02) 6841 7414.

Written objections, from any local occupier or statutory authority, specifying grounds and how their interests are affected, must be lodged with the NSW Office of Water, PO Box 717, Dubbo NSW 2830, within 28 days of this publication.

RICHARD WHEATLEY,
Senior Licensing Officer

WATER ACT 1912

APPLICATIONS for licences, under section 113 of Part 5 of the Water Act 1912, as amended, has been received as follows:

Charles VELLA, Diane Monica VELLA, Daniel Joseph VELLA and Sarah Jane VELLA for a bore on Lot 43, DP 1025486, Parish of Currency, County Cook, for the irrigation of 8.0 hectares (vegetables) (requested entitlement 50.0 megalitres – new licence). (Reference: 10BL604813).

Charles Gerard VELLA and Diane Monica VELLA for a bore on Lot 41, DP 1025486, Parish of Currency, County Cook, for the irrigation of 5.0 hectares (lucerne) (requested entitlement 50.0 megalitres – new licence) (Reference: 10BL604817).

Any inquiries should be directed to (02) 8838 7531.

Written objections, from any local occupier or statutory authority, specifying grounds and how their interests are affected, must be lodged with the NSW Office of Water, PO Box 3720, Parramatta NSW 2124, within 28 days of this publication.

WAYNE CONNERS,
Senior Licensing Officer

WATER MANAGEMENT ACT 2000

Order under Section 134 (2)

Exclusion of Land from Murrumbidgee Irrigation's
Area of Operations

PURSUANT to section 134 (2) of the Water Management Act 2000, I, DAVID HARRISS, having delegated authority from the Minister for Primary Industries, do, by this Order, exclude the land listed in Schedule 1 from the area of operations of Murrumbidgee Irrigation Limited.

This Order takes effect on the date that the Order is published in the *New South Wales Government Gazette*.

Signed at Sydney, this 14th day of September 2012.

DAVID HARRISS,
Commissioner,
NSW Office of Water
signed for the Minister for Primary Industries
(by delegation)

SCHEDULE 1

Lot 181, DP 751682, Parish of Brobenah, County of Cooper.

Other Notices

ANTI-DISCRIMINATION ACT 1977

Exemption Order

UNDER the provisions of section 126 of the Anti-Discrimination Act 1977 (NSW), an exemption is given from sections 8 and 51 of the Anti-Discrimination Act 1977 (NSW), to Byron Shire Council, to designate and recruit for an Indigenous Bush Regenerator.

This exemption will remain in force for a period of five years from the date given.

Dated this 20th day of September 2012.

STEPAN KERKYASHARIAN, A.O.,
President,
Anti-Discrimination Board of NSW

APPRENTICESHIP AND TRAINEESHIP ACT 2001

NOTICE is given that the Commissioner for Vocational Training has made Vocational Training Orders for the recognised traineeship vocations of:

- Asset Maintenance – Carpet Cleaning Operations
- Asset Maintenance – Cleaning Operations
- Asset Maintenance – Fire Protection Inspection and Testing
- Asset Maintenance – Pest Management
- Asset Maintenance – Waste Management

under section 6 of the Apprenticeship and Traineeship Act 2001.

The Orders specify a number of matters relating to the required training for the vocations including the term/s of traineeships, probationary period/s and qualification/s to be undertaken.

The Orders will take effect from the date of publication in the *NSW Government Gazette*.

A copy of each Order may be inspected at any State Training Services Regional Office of the NSW Department of Education and Communities or on the internet at: https://www.training.nsw.gov.au/cib_vto/cibs/cib_555.html

Notice is also given that the following trade vocations have been repealed:

- Asset Maintenance – Carpet Cleaning
- Asset Maintenance – Fire Protection Equipment
- Asset Maintenance – Fire Safety Systems Inspection

APPRENTICESHIP AND TRAINEESHIP ACT 2001

NOTICE is given that the Commissioner for Vocational Training has varied Vocational Training Orders for the recognised traineeship vocations of:

- Financial Services
- Financial Services – Credit Management

under section 6 of the Apprenticeship and Traineeship Act 2001.

The Orders specify a number of matters relating to the required training for the vocations including the term/s of traineeships, probationary period/s and qualification/s to be undertaken.

The Orders will take effect from the date of publication in the *NSW Government Gazette*.

A copy of each Order may be inspected at any State Training Services Regional Office of the NSW Department of Education and Communities or on the internet at: https://www.training.nsw.gov.au/cib_vto/cibs/cib_539.html

COMPANION ANIMALS ACT 1998

ORDER

Organisations Approved by the Chief Executive,
Local Government under Clause 16 (d) of the
Companion Animals Regulation 2008

PURSUANT to Clause 16 (d) of the Companion Animals Regulation 2008, the organisation listed in Schedule 1 is hereby approved, subject to the conditions contained in Schedule 2.

SCHEDULE 1

<i>Name of organisation</i>	<i>Address of organisation</i>	<i>Name of contact officer for organisation</i>
Needy Paws Dog Rescue.	26 Kooba Street, Griffith NSW 2680.	Mr Ken REBETZKE.

SCHEDULE 2

1. The exemption under Clause 16 (d) of the Companion Animals Regulation 2008, from the requirements of section 9 of the Companion Animals Act 1998, only applies to an animal in the custody of an organisation listed in Schedule 1 if the organisation is holding that animal for the sole purpose of re-housing the animal with a new owner.
2. The exemption under Clause 16 (d) of the Companion Animals Regulation 2008, from the requirements of section 9 of the Companion Animals Act 1998, only applies to an animal in the custody of an organisation listed in Schedule 1 if the organisation maintains appropriate records that show compliance with the Companion Animals Act 1998, Companion Animals Regulation 2008 and the Guidelines for Approval to be an Organisation Exempt from Companion Animal Registration under Clause 16 (d) of the Companion Animals Regulation 2008.
3. The exemption under Clause 16 (d) of the Companion Animals Regulation 2008, from the requirements of section 9 of the Companion Animals Act 1998, only applies to an animal in the custody of an organisation listed in Schedule 1 if the organisation maintains a register that is made available to the relevant local council and the Division of Local Government, Department of Premier and Cabinet as requested. The Register must list the names

of all carers involved in the rehoming of animals and the locations of all animals received under the exemption while in the custody of the organisation.

4. The exemption under Clause 16 (d) of the Companion Animals Regulation 2008, from the requirements of section 9 of the Companion Animals Act 1998, expires five years from the date of this Order, unless revoked or varied at an earlier time.

Dated: 21 September 2012.

ROSS WOODWARD,
Chief Executive,
Local Government,
Delegate of the Director General,
Department of Premier and Cabinet

ENERGY AND UTILITIES ADMINISTRATION ACT 1987

Energy and Utilities Administration
(Energy Contributions) Order 2012

I, the Hon. ROBYN PARKER, M.P., Minister for the Environment, with the concurrence of the Hon. CHRIS HARTCHER, M.P., Minister for Resources and Energy, and the Hon. MIKE BAIRD, M.P., Treasurer, make the following Order under section 34J of the Energy and Utilities Administration Act 1987.

This Order takes effect on the date that it is published in the *New South Wales Government Gazette*.

Dated at Sydney, this 18th day of September 2012.

ROBYN PARKER, M.P.,
Minister for the Environment

Explanatory Note

Section 34J of the Energy and Utilities Administration Act 1987, provides that the Minister may, by Order published in the *New South Wales Government Gazette*, require any one or more distribution network service providers to make an annual contribution for a specified financial year to the Climate Change Fund. The purpose of this Order is to require defined distribution network service providers to make an annual contribution to the Climate Change Fund for the financial year commencing 1 July 2012.

1. Name of Order

This Order is the Energy and Utilities Administration (Energy Contributions) Order 2012.

2. Commencement

This Order commences on the date that it is published in the *New South Wales Government Gazette*.

3. Interpretation

The Explanatory Note to this Order does not form part of the Order.

4. Definitions

distribution network service provider means a distribution network service provider listed in column 1 of Schedule 1.

5. Annual Contribution

- (1) A distribution network service provider is required to make an annual contribution to the Climate Change Fund for the financial year commencing 1 July 2012.
- (2) The amount of the annual contribution to be paid by a distribution network service provider is as set out in column 2 of Schedule 1.

6. Time for payment

The annual contribution is to be paid by instalments on or before the first day of November 2012 (being equal to one-half of the annual contribution payable), February 2013 (being equal to one-fourth of the annual contribution payable) and May 2013 (being equal to one-fourth of the annual contribution payable).

SCHEDULE 1

<i>Column 1</i> <i>Distribution Network</i>	<i>Column 2</i> <i>Annual Contribution</i> <i>Service Provider</i>
Ausgrid	\$118,000,000
Endeavour Energy	\$74,250,000
Essential Energy	\$57,750,000

HERITAGE ACT 1977

Erratum

THE notice published in the *New South Wales Government Gazette* No. 18 of 10 February 2012, relating to the Colebee – Nurrunging Land Grant should have read:

<p>The following exemptions apply to the Richmond Road upgrade and the future Castlereagh Freeway (Lot 41, DP 1100854; Lot 101, DP 1109052 and Lot 32, DP 1076671).</p> <p>1. All activity carried out in accordance with section 57 (1) of the Heritage Act, including the development, construction, alteration and maintenance of the Richmond Road upgrade and the future Castlereagh Freeway subject to:</p> <p>(a) Excavations or disturbance of land being carried out in accordance with an Archaeological Management Plans prepared on behalf of the RTA as part of any approvals for the projects (and conditions of consent) issued under the</p>	<p>Should archaeological relics or deposits be uncovered during excavation work, all work must cease in the immediate area. A suitably qualified and experienced archaeologist must be contacted to assess the archaeology and the Heritage Branch should be informed immediately.</p>
--	--

<p>Environmental Planning and Assessment Act, 1979; and</p> <p>(b) Development having regard to any assessments prepared on behalf of the RTA as part of any approvals for the projects (and conditions of consent) issued under the Environmental Planning and Assessment Act, 1979 with regard to Aboriginal, historic, natural heritage or archaeology.</p>	
--	--

REVIEW OF THE NSW MENTAL HEALTH ACT 2007

THE Minister for Mental Health, the Hon. Kevin Humphries, M.P., has announced a statutory review into the NSW Mental Health Act 2007 to be led by the Ministry of Health.

The people of NSW and other interested parties are invited to provide input to the review.

A discussion paper is about to be released to stimulate debate on particular topics. In addition, eight community consultation forums are being held across NSW in October 2012. These will offer an opportunity to provide input into how the Act could be improved.

Stakeholders will also have the opportunity to respond to the discussion paper by providing written submissions.

Refer to http://www.health.nsw.gov.au/mhdao/review_nsw_mh_act_2007.asp for a copy of the discussion paper, and information on the submission process. Location and registration details for the community consultation forums are also available at the website.

MHA Review Community Consultation Forums

	<i>Date</i>
Orange	Tuesday 2 October, 12.30pm – 3.30pm
Penrith	Wednesday 3 October, 9.30am – 12.30pm
Lismore	Monday 8 October, 11.30am – 2.30pm
Newcastle	Tuesday 9 October, 12.30pm – 3.30pm
Sydney	Wednesday 10 October, 9.30am – 12.30pm
Broken Hill	Monday 15 October, 9am – midday
Shellharbour	Thursday 18 October, 1.30pm – 4.30pm
Albury	Friday 19 October, 11am – 2pm

To attend a forum, registration is essential. Please email: mhactreview@doh.health.nsw.gov.au

PARENTS AND CITIZENS ASSOCIATIONS INCORPORATION ACT 1976

Incorporation of Parents and Citizens Associations

THE following association is hereby incorporated under the Parents and Citizens Associations Incorporation Act 1976.

1. Bullimalba Public School.
2. Glenwood Public School.
3. Arncliffe West Infants School.

ADRIAN PICCOLI, M.P.,
Minister for Education

PESTICIDES ACT 1999

Notice under Section 48 (4)

NOTICE is hereby given, pursuant to section 48 (4) of the Pesticides Act 1999, that I have granted a Pilot (Pesticide Rating) Licence, particulars of which are stated in the Schedule.

SEAN NUNAN,
Team Leader,
Licensing and Registration
(by delegation)

SCHEDULE

Pilot (Pesticide Rating) Licence

<i>Name and address of licensee</i>	<i>Date of granting of licence</i>
Michael BENNETT, PO Box 199, Innisfail Qld 4860.	21 September 2012.

PESTICIDES ACT 1999

Environment Protection Authority NSW

Notice under Section 48 (4)

NOTICE is hereby given, pursuant to section 48 (4) of the Pesticides Act 1999, that I have granted a Pilot (Pesticide Rating) Licence, particulars of which are stated in the Schedule.

SEAN NUNAN,
Team Leader,
Licensing and Registration
by delegation

SCHEDULE

Pilot (Pesticide Rating) Licence

<i>Name and address of licensee</i>	<i>Date of granting of licence</i>
Randy SANDSTROM, 18 Hume Street, Parkes NSW 2870	26 September 2012

POISONS AND THERAPEUTIC GOODS ACT 1966

Order under Clause 175 (1)

Poisons and Therapeutic Goods Regulation 2008

Restoration of Drug Authority

IN accordance with the provisions of Clause 175 (1) of the Poisons and Therapeutic Goods Regulation 2008, a direction has been issued that the Order that took effect on and from 15 April 2009, prohibiting Mr Joseph TRAN (PHA0000999553), of 876A Anzac Parade, Maroubra NSW 2035, from supplying or having possession of, or manufacturing drugs of addiction as authorised by Clauses 101 (1) and 102 of the Poisons and Therapeutic Goods Regulation 2008, for the purpose of his profession as a registered pharmacist, shall cease to operate from 26 September 2012.

Date: 21 September 2012.

Dr MARY FOLEY,
Director-General,
New South Wales Ministry of Health

ROAD TRANSPORT (GENERAL) ACT 2005

Ministerial Declaration (Medical Exemption for Helmet)
Order 2012

I, DUNCAN GAY, M.L.C., Minister for Roads and Ports, pursuant to section 16 of the Road Transport (General) Act 2005, make the following Order.

Dated this 18th day of September 2012.

DUNCAN GAY, M.L.C.,
Minister for Roads and Ports

1. Citation

This Order is the Ministerial Declaration (Medical Exemption for Helmet) Order 2012.

2. Commencement

This Order takes effect on the date that it is published in the *New South Wales Government Gazette*.

3. Effect

This Order remains in force for a period of five years from the date of commencement of this Order, unless revoked earlier.

4. Definitions

Unless stated otherwise, words and expressions used in this Order have the same meaning as those defined in the NSW Road Rules 2008.

In this Order:

Rider is a person who is riding, or is a passenger on, a motor bike or a bicycle, and has a head circumference of at least 62 centimetres, and which makes it impossible for their head to fit safely and comfortably into an *approved bicycle helmet* or an *approved motorbike helmet* as defined in the NSW Road Rules 2008.

5. Application

This exemption will apply to any rider, as defined in clause 4 of this Order.

6. Exemption**Motor bike helmets**

(a) Subject to the conditions in clause 7, a **Rider** is exempt from NSW Road Rule 270 when wearing a motor bike helmet that meets one of the following standards, or any of its subsequent editions:

- “*Regulation No. 22.04 – Uniform provisions concerning the approval of protective helmets and of their visors for drivers and passengers of motorcycles and mopeds*”, published by United Nations – Economic Commission for Europe.
- “*Federal Motor Vehicle Safety Standards (FMVSS), Standard No. 218; Motorcycle Helmets*”, published by the Department of Transportation of the United States of America.
- “*2005 Standard for Protective Headgear for Use with Motorcycles and Other Motorized Vehicles*”, published by the Snell Memorial Foundation of the United States of America.
- “*Japanese Industrial Standard JIS T 8133:2007 Protective helmets for motor vehicle users*”, published by Japanese Standards Association.

Bicycle helmets

(b) Subject to the conditions in clause 7, a **Rider** is exempt from NSW Road Rule 256 when wearing a bicycle helmet that meets one of the following standards, or any of its subsequent editions:

- *1995 Standard for Protective Headgear for Use in Bicycling*, published by the Snell Memorial Foundation of the United States of America.
- *EN-1078:1997 Helmets for Pedal Cyclists and for Users of Skateboards and Roller Skates*, published by the European Committee for Standardization.
- “*Japanese Industrial Standard JIS T 8134:2007 Protective helmets for bicycle users*”, published by Japanese Standards Association.

7. Conditions

The following conditions must be met for the exemption to apply:

- (a) The **Rider** must carry, when riding or on a motor bike or bicycle, a medical certificate signed by a legally-qualified and registered medical practitioner which:
- i. is written and signed on the medical practitioner’s letterhead; and
 - ii. clearly states the **Rider** has a head circumference of at least 62cm which makes it impossible for the rider’s head to fit comfortably and safely into a protective helmet that meets the requirements under rule 270 (motor bike helmets) OR rule 256 (bicycle helmets) of the NSW Road Rules 2008; and
 - iii. shows the date of issue.
- (b) The **Rider** complies with any conditions stated on the medical certificate.
- (c) The **Rider** produces the medical certificate when requested to do so by a police officer or an authorised person.

Explanatory Notes:**Motor bike**

Under Road Rule 270 (1) of the NSW Road Rules 2008 the rider of a motor bike that is moving, or is stationary but not parked, must wear an approved motor bike helmet securely fitted and fastened on the rider's head, and must not ride with a passenger unless the passenger complies with subrule (2) below.

Under Road Rule 270 (2) of the NSW Road Rules 2008 a passenger on a motor bike that is moving, or is stationary but not parked, must wear an approved motor bike helmet securely fitted and fastened on the passenger's head.

Approved motor bike helmet means a protective helmet for motor bike riders of a type approved by the Authority.

Note: Approved motor bike helmet as published in the *New South Wales Government Gazette* Official Notices of 5 November 2010, is a protective helmet that complies with AS/NZS 1698:2006 or an earlier version of AS/NZS 1698 that was in force at the time of manufacture or importation.

Bicycle

Under Road Rule 256 (1) of the NSW Road Rules 2008 the rider of a bicycle must wear an approved bicycle helmet securely fitted and fastened on the rider's head, unless the rider is exempt from wearing a bicycle helmet under another law of this jurisdiction.

Under Road Rule 256 (2) of the NSW Road Rules 2008 a passenger on a bicycle that is moving, or is stationary but not parked, must wear an approved bicycle helmet securely fitted and fastened on the passenger's head, unless the passenger is a paying passenger on a three or four-wheeled bicycle; or exempt from wearing a bicycle helmet under another law of this jurisdiction.

Approved bicycle helmet means a protective helmet for bicycle riders of a type approved by the Authority.

Note: Approved bicycle helmet as published in the *New South Wales Government Gazette* Official Notices of 5 November 2010 is a protective helmet that complies with AS/NZS 2063:2008 or an earlier version of AS/NZS 2063 that was in force at the time of manufacture or importation.

This Order only applies in New South Wales.

TRANSPORT ADMINISTRATION ACT 1988 No. 109

THE Minister for Transport has approved the closure of the following railway level crossing under section 99B of the Transport Administration Act 1988 No. 109 from 15 October 2012:

Railway Level Crossing at Casula on the
Main Southern Rail Corridor at rail kilometres 38.846

All rights, easements and privileges in relation to this level crossing will be extinguished from 15 October 2012.

The Hon. GLADYS BEREJIKLIAN, M.P.,
Minister for Transport

PRIVATE ADVERTISEMENTS

COUNCIL NOTICES

ALBURY CITY COUNCIL

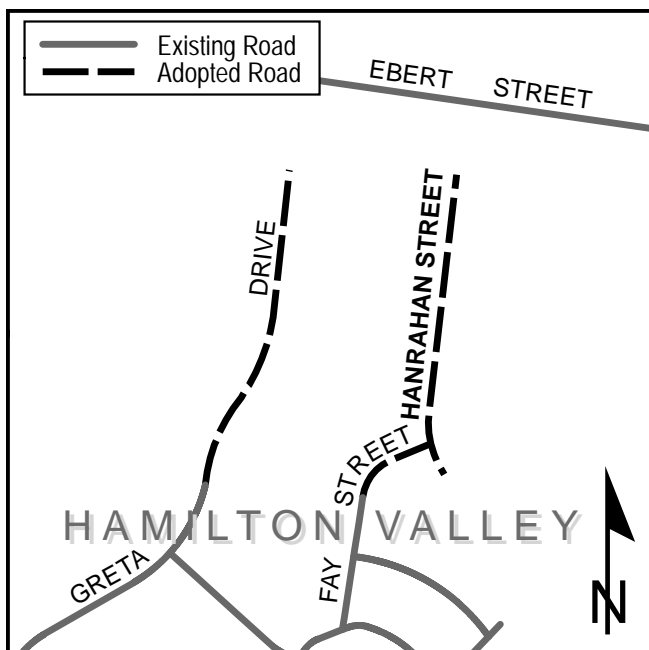
Roads Act 1993 – Section 162

Naming of Roads

NOTICE is hereby given as required under section 162 of the Roads Act 1993 and in accordance with The Roads (General) Regulation 2008, Part 2, Division 2, Section 9 (a) that Albury City Council, as the responsible road authority, has named the following road in the suburb of Hamilton Valley:

Hanrahan Street

The road is part of Stage 2 of a residential development in “Centaur Park”, off Centaur Road, Hamilton Valley. See diagram below.



No objections to the proposed name were received within the required advertising period. L. G. TOMICH, General Manager, Albury City Council, 553 Kiewa Street, Albury NSW 2640. [6677]

HAWKESBURY CITY COUNCIL

Roads Act 1993, Section 162

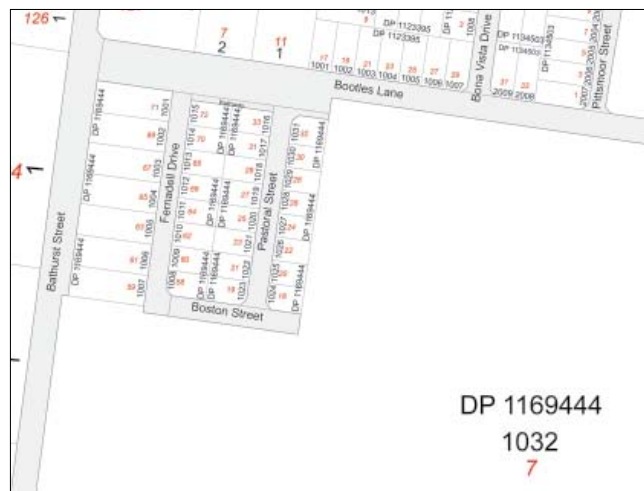
Naming of Newly Created Public Roads

NOTICE is hereby given that Hawkesbury City Council in accordance with the Roads Act 1993, has named the newly created public roads contained within DP 1169444 in the suburb of Pitt Town as the following:

Boston Street – Bounded by Fernadell Drive, Pastoral Street and Lots 1008, 1023, 1024 & 1032, DP 1169444.

Fernadell Drive – Bounded by Bootles Lane, Boston Street and Lots 1001 to 1015, DP 1169444.

Pastoral Street – Bounded by Bootles Lane, Boston Street and Lots 1016 to 1031, DP 1169444.



PETER JACKSON, General Manager, Hawkesbury City Council, Po Box 146, Windsor NSW 2756. [6678]

SHOALHAVEN CITY COUNCIL

Roads Act 1993, Section 10

Dedication of Land as Public Road

NOTICE is hereby given that in accordance with section 10 of the Roads Act 1993, the land held by Council as described in the Schedule below is hereby dedicated as public road. R. D. PIGG, General Manager, Shoalhaven City Council, Bridge Road, Nowra NSW 2541. File: DA10/2514-02.

SCHEDULE

All those parcels of land known as Lots 101 and Lot 102 in Deposited Plan 1172899, Parish of Wollumboola, County of St Vincent, being land adjacent to Redbank Lane and Prince Edward Avenue, Culburra Beach. [6679]

TWEED SHIRE COUNCIL

Roads Act 1993, Section 162

Naming of Public Road

NOTICE is hereby given that the Tweed Shire Council, in pursuance of section 162 of the Roads Act 1993, has approved the name of the roads to be dedicated in a plan of subdivision of Lot 224 in DP 1075237; Lot 2 in DP 1042119 and Lot 8 in DP 1014470 at Casuarina, in the Shire of Tweed as shown below:

Lobelia Crescent, Vanda Lane, Callistemon Avenue, Liriope Street and Laceflower Parade.

Authorised by the delegated officer. GENERAL MANAGER, Tweed Shire Council, Civic Centre, Tumbulgum Road, Murwillumbah NSW 2484. [6680]

ESTATE NOTICES

IN the Supreme Court of New South Wales, Sydney Registry, Equity Division. – Notice of intended distribution of estate. – Any person having any claim upon the estate of SHIRLEY JEAN STRINGER, late of Killara Gardens, 17 Greengate Road, Killara, in the State of New South Wales, retired, who died on 6 January 2012, must send particulars of the claim to the executors, Julie Anne Alderson and Carolyn Gay Gross, c.o. John Townsend, Lawyer, Suite 608, Level 6, 109 Pitt Street, Sydney NSW 2000, within one (1) calendar month from publication of this notice. After that time the assets of the estate may be conveyed and distributed having regard only to the claims of which at the time of conveyance or distribution the executors have notice. Probate was granted in New South Wales on 11 September 2012. JOHN TOWNSEND, Lawyer, Suite 608, Level 6, 109 Pitt Street, Sydney NSW 2000, tel.: (02) 9221 6500. Reference: JRT:2012/002. [6681]

NOTICE of intended distribution of estate. – Any person having any claim upon the estate of ELAINE ANNETTE DAWES, late of Campsie, in the State of New South Wales, retired senior clerk, who died on or about 10 August 2012, must send particulars of the claim to the legal representative of the estate, c.o. Truman Hoyle Lawyers, Level 11, 68 Pitt Street, Sydney NSW 2000, within 30 days from the publication of this notice. After that time, the legal representative intends to distribute the property in the estate having regard only to the claims of which the legal representative had notice at the time of the distribution. TRUMAN HOYLE LAWYERS, Level 11, 68 Pitt Street, Sydney NSW 2000 (DX 263, Sydney), tel.: (02) 9226 9888. Reference: SR 94033. [6682]

COMPANY NOTICES

NOTICE of final general meeting. – HILDYBRI PTY LIMITED, ACN 001 423 212 (in voluntary liquidation). – In accordance with section 509 of the Corporations Act notice is hereby given that the final general meeting of the abovenamed company will be held at 2/131 Clarence Street, Sydney NSW 2000, on 30 October 2012, at 11:00 a.m., for the purpose of having laid before it by the liquidator an account showing how the winding up has been conducted and the manner in which the assets of the company have been distributed and a hearing of an explanation of the account by the liquidator and to authorise the liquidator to destroy all books and records of the company on completion of all duties. Dated 24 September 2012. F. MacDONALD, Liquidator, c.o. K. B. Raymond & Co., Chartered Accountants, Level 2, 131 Clarence Street, Sydney NSW 2000 (GPO Box 4684, Sydney NSW 2001), tel.: (02) 9299 6521. [6683]

ISSN 0155-6320

Authorised to be printed
TONY DUCKMANTON, Government Printer.