



Government Gazette

OF THE STATE OF
NEW SOUTH WALES

Number 75
Monday, 24 June 2013

Published under authority by the Department of Premier and Cabinet

SPECIAL SUPPLEMENT

ROAD TRANSPORT (GENERAL) ACT 2005

ERRATUM

IN *New South Wales Government Gazette* No. 25, dated 21st June 2013, at Folios 2549-2576 and Folios 2577-2604, a duplication of the first Road Transport (General) Act 2005 notice has occurred in error. The first notice on Folios 2519-2548 remains valid.

Road Transport (General) Act 2005**Class 1 Agricultural Vehicles (Amendment) Notice 2013**

I, PETER WELLS, Director, Customer and Compliance Division, Roads and Maritime Services, pursuant to clause 12 of the Road Transport (Mass, Loading and Access) Regulation 2005 hereby amend the Class 1 Agricultural Vehicles Notice 2012 that was published on 27 July 2012 in the *New South Wales Government Gazette* No. 78 at pages 3428 to 3455 as set out in the Schedule of this Notice.

The Class 1 Agricultural Vehicles (Amendment) Notice 2012 that was published on 2 November 2012 in the *New South Wales Government Gazette* No. 116 at pages 4526 to 4549 is hereby revoked.

PETER WELLS
Director, Customer and Compliance
Roads and Maritime Services

SCHEDULE

The Class 1 Agricultural Vehicles Notice 2012 that was published on 27 July 2012 in the *New South Wales Government Gazette* No. 78 at pages 3428 to 3455 remains in force subject to the following amendments:

- [1] Delete the words “and Table 4” in clause 4.2.1 and clause 4.2.2 and in the Note that immediately follows Table 3.
- [2] Delete **Appendix 2 – Approved Travel Times, Zones and Travel Conditions** in its entirety.
- [3] Insert the following:

Road Transport (General) Act 2005**Class 1 Agricultural Vehicles Notice 2012****Appendix 2 - Approved Travel Times, Zones and Travel Conditions**

NOTE: Where the towing vehicle in an agricultural combination has a GVM that does not exceed 4.5 tonnes (commonly referred to as a ‘light vehicle’) the GCM of the combination will not exceed the applicable mass limits in the Road Transport (Mass, Loading and Access) Regulation 2005. In those circumstances the combination will neither require nor be eligible for a mass limit exemption under this Notice.

If the towing vehicle is a light vehicle and the GCM exceeds 4.5 tonnes the combination is, subject to the requirements of the Notice, eligible for an exemption from a dimension limit.

If the towing vehicle is a light vehicle and the GCM of the agricultural combination does not exceed 4.5 tonnes this Notice does not apply to the combination and the applicable dimension limits are those set out in Division 2 of Part 4 of Schedule 2 of the Road Transport (Vehicle Registration) Regulation 2007.

Part 1 - NSW Urban and Eastern Zones

For the purposes of this Part:

The NSW Urban Zone is defined as the area bounded by and including the named roads:

- the Pacific Ocean and the North Channel of the Hunter River, then north from Stockton bridge along
- Nelson Bay Road (MR108) to Williamtown, then west along
- Cabbage Tree Road (MR302) to Masonite Road near Tomago, then along
- Masonite Road to the Pacific Highway (HW10) at Heatherbrae, then south along the
- Pacific Highway (HW10) to Hexham, then west along the
- New England Highway (HW9) to Weakleys Drive Thornton, then south along
- Weakleys Drive to the F3 Sydney Newcastle Freeway at Beresfield, then along the
- F3 Sydney Newcastle Freeway to the Hawkesbury River bridge, then along the
- Hawkesbury River and the Nepean River to Cobbity, then a line drawn south from
- Cobbity to Picton, then via
- Picton Road and Mount Ousley Road (MR95) to the start of the F6 Southern Freeway at Mount Ousley, then via the
- F6 Southern Freeway to the Princes Highway at West Wollongong, then the
- Princes Highway and Illawarra Highway to Albion Park with a branch west on West Dapto Road to Tubemakers, then
- Tongarra Road to the Princes Highway, then
- Princes Highway south to the intersection of South Kiama Drive at Kiama Heights, then
- a straight line east to the Pacific Ocean.

The Eastern Zone is that part of NSW west of the NSW Urban Zone and east of a line drawn through Corowa, Culcairn, Boorowa, Molong, Mudgee, Merriwa, Quirindi, Tamworth, Bundarra, Inverell to the intersection of the Tenterfield to Boggabilla Road (RR462) and Bonshaw Road (RR137).

1.1 Travel Conditions

Except where otherwise stated, an oversize agricultural vehicle that exceeds 2.5m in width or 22 metres in length must observe the following travel conditions when operating in the NSW Urban and Eastern Zones.

1.1.1 Clearway and transit lane travel

A vehicle operating under this Notice must not travel on Clearways or Transit Lanes in the NSW Urban Zone between the hours of 6.00 am and 10.00 am and between the hours of 3.00 pm and 7.00 pm on any day when clearway or transit lane restrictions apply.

1.1.2 Weekday and peak hour travel

(a) Urban Zone

A vehicle operating under this Notice must not travel on any classified State road in the NSW Urban Zone Monday to Friday (except on a Statewide public holiday) between 7.00 am and 9.00 am or between 4.00 pm and 6.00 pm.

(b) Eastern Zone

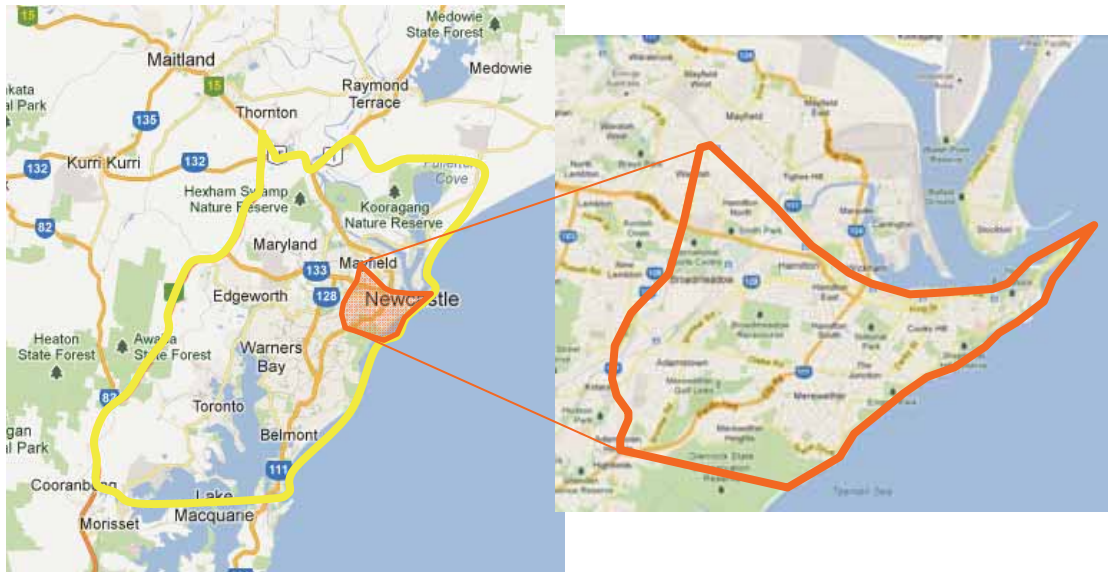
A vehicle must not travel on a road or area listed in the following table contrary to a condition set out in the table.

Location	Road or area	Travel not permitted
From Nepean River at Emu Plains to Katoomba	Great Western Highway	If wider than 2.5m – Monday to Friday 6-00 am to 9-00 am and 4-00 pm to 7-00 pm (except on Statewide public holidays).
Nowra at Shoalhaven Bridge (southbound).	Princes Highway	If wider than 2.5m – Monday to Saturday 8-00 am to 10-00 am; and Monday to Friday 3-00 pm to 6-00 pm (except on Statewide public holidays).
Macksville at Nambucca River Bridge	Pacific Highway	If wider than 2.5m – Monday to Saturday 7.30 am to 9.30 am; and Monday to Friday 3-00 pm to 6-00 pm (except on Statewide public holidays).
Coffs Harbour City between Stadium Drive and West Korora Road	Pacific Highway	If wider than 2.5m – Monday to Saturday 7.30 am to 9.30 am; and Monday to Friday 3-00 pm to 6-00 pm (except on Statewide public holidays).
Three Chain Road Lismore to Sneaths Road Wollongbar	Bruxner Highway	If wider than 3.2m – Monday to Saturday 7.30 am to 9.30 am; and Monday to Friday 3 pm to 6 pm (except on Statewide public holidays).
Grafton Bridge over Clarence River between Grafton City and South Grafton	Summerland Way	If wider than 2.5m – Monday to Saturday 7.30 am to 9.30 am; and Monday to Friday 3-00 pm to 6-00 pm (except on Statewide public holidays).
Weakleys Drive to Rixs Creek Road (north of Singleton)	New England Highway	If wider than 2.5m – Monday to Saturday 7.30 am to 9.30 am; and Monday to Friday 3-00 pm to 6-00 pm (except on Statewide public holidays).

1.1.3 Peak hour travel – Newcastle Outer Zone

- (a) Despite Clause 1.1.2, vehicles not exceeding 3.2 metres in width may operate in the Newcastle Outer Zone during peak times. Vehicles exceeding 3.2 metres in width must not travel within the Newcastle Outer Zone on any classified State Road from Monday to Friday (except on a Statewide public holiday) between 7.00 am and 9.00 am or between 4.00 pm and 6.00 pm.
- (b) For the purposes of this Clause 1.1.3, the Newcastle Outer Zone is defined as the area bounded by and including:
- A line drawn from the Pacific Ocean at Glenrock Lagoon to the intersection of Pacific Highway and Northcott Drive (MR326),
 - Northcott Drive, Bridges Road, Turton Road, Hanbury Street (MR 326),
 - along the northern railway line to Watt Street and the Hunter River
 - the Pacific Ocean and the North Channel of the Hunter River, then north from Stockton bridge along
 - Nelson Bay Road (MR108) to Williamtown, then west along
 - Cabbage Tree Road (MR302) to Masonite Road near Tomago, then along
 - Masonite Road to the Pacific Highway (HW10) at Heatherbrae, then south along the
 - Pacific Highway (HW10) to Hexham, then west along the
 - New England Highway (HW9) to Weakleys Drive Thornton,
 - Weakleys Drive to the F3 Sydney Newcastle Freeway at Beresfield, then south along
 - F3 Sydney Newcastle Freeway, through the intersection of the F3 Sydney Newcastle Freeway and Palmers Road, to the crossing of MR217 at Dora Creek
 - then Dora Creek and Lake Macquarie to the Pacific Ocean crossing the Pacific Highway at Swansea Bridge.

Note: The Newcastle Outer Zone is the area marked in yellow, excluding the Newcastle Inner Zone marked in orange.



1.1.4 Night travel (Eastern and Urban Zones)

- (a) Travel is not permitted between sunset and sunrise for agricultural vehicles or combinations wider than 2.5 metres or longer than 22 metres.
- (b) Despite Clause 1.1.4(a) where travel commenced after sunrise and before sunset on a day the operator is permitted to continue to travel for a distance not exceeding 10 kilometres for the sole purpose of stopping at a safe parking area.

Note: Permitted hours for night travel apply all year and are not affected by daytime travel restrictions for weekends, Statewide public holidays and public holiday periods.

1.1.5 Weekends and Statewide public holidays

(a) NSW Urban Zone

Vehicles are not permitted to travel in the NSW Urban Zone after 8.30 am on **Sundays or Statewide public holidays**.

(b) Eastern Zone

Vehicles and combinations travelling under this Notice in the Eastern Zone that are wider than 2.5 metres or longer than 22 metres are not permitted to travel on a listed road contrary to the restriction in the following table:

Road	Restriction
Great Western Highway between Nepean River and Mt Victoria.	Travel not permitted after 8.30 am on Sundays and Statewide public holidays.
Barton Highway between the Yass River and the ACT border.	Travel not permitted after 8.30 am on Sundays and Statewide public holidays.
Kings Highway (MR51) between Braidwood and Batemans Bay.	Travel not permitted on Saturdays, Sundays and Statewide public holidays during November, December, January and February (inclusive).
Snowy Mountains Highway between Tumut	Travel not permitted on Saturdays, Sundays and Statewide public holidays from the Queens Birthday

Plains Road and Cooma.	long weekend in June in a year to the Labour Day long weekend in October of the same year (inclusive).
Princes Highway between Berry and the Bendalong Road intersection.	Travel not permitted after 8.00 am on Saturdays, Sundays and Statewide public holidays.
Princes Highway between Ulladulla and Narooma.	Travel not permitted after 8.00 am on Saturdays, Sundays and Statewide public holidays.
Princes Highway between Cobargo and Pambula.	Travel not permitted after 8.00 am on Saturdays, Sundays and Statewide public holidays.
Princes Highway between Eden and the Victorian border.	Travel not permitted after 8.00 am on Saturdays, Sundays and Statewide public holidays.

1.1.6 Public holiday periods

- (a) For the purposes of 1.1.6(b) a **public holiday period** means a period of three or more consecutive days covering a declared NSW Statewide public holiday and adjacent weekend days (*for example Easter and every long weekend*); and the period between 23 December and 3 January (inclusive).
- (b) Agricultural vehicles wider than 2.5 metres or longer than 22 metres are permitted to travel during **public holiday periods** on the following roads (a vehicle driving across the road is exempted) in the NSW Urban and Eastern Zones only if they have received Police approval and are accompanied by at least one pilot:

Road or area subject to restriction
Princes Highway from Broadway to the Victorian border.
Hume Highway from Parramatta Road to the Victorian border.
Pacific Highway from F1 Warringah Freeway North Sydney to Tugun interchange.
New England Highway from Hexham Bridge to Wallangarra.
Central Coast Highway from F3 Sydney Newcastle Freeway at Kariong to Pacific Highway Doyalson.
John Renshaw Drive from F3 Sydney Newcastle Freeway to New England Highway.
Cumberland Highway from Hume Highway Liverpool to Pacific Highway Wahroonga.
Bruxner Highway from Ballina to Tenterfield.
Oxley Highway from Port Macquarie to Western Zone at Tamworth.
Gwydir Highway from South Grafton to Western Zone at Inverell.
Kamilaroi Highway from Willow Tree to Western Zone at Quirindi.
Castlereagh Highway from Lithgow to Western Zone at Mudgee.
Great Western Highway from Broadway to Bathurst.

Mitchell Highway from Bathurst to Western Zone at Molong.
Mid Western Highway from Bathurst to Western Zone at Holmwood.
Lachlan Valley Way from Hume Highway to Western Zone at Boorowa.
Burley Griffin Way from Hume Highway to Western Zone at Harden.
Federal Highway from Goulburn to ACT border.
Barton Highway from Hume Highway to ACT border.
Kings Highway (MR51) from Braidwood to Batemans Bay.
Monaro Highway from ACT border to Victorian border.
Sturt Highway from Hume Highway to Western Zone at Borambola.
Riverina Highway from Hume Highway to Western Zone at Corowa.
Snowy Mountains Highway from Hume Highway to Bega.
Illawarra Highway from Sutton Forest to Robertson.
Golden Highway from Whittingham to Western Zone at Merriwa.
F1 Warringah Freeway from Sydney Harbour Bridge to Willoughby Road Naremburn.
M2 Hills Motorway from North Ryde to Seven Hills.
F3 Sydney Newcastle Freeway from Wahroonga to Beresfield.
M4 Western Motorway from Concord Road to Nepean River Leonay.
F5 South Western Freeway from Kyeemagh to Prestons.
F6 Southern Freeway from Waterfall to Yallah.
M7 Westlink from Seven Hills to Prestons
Gore Hill Freeway from Naremburn to Lane Cove

Note: Some of these listed roads continue into the Western Zone.

1.2 Limited Access Locations – NSW Urban Zone

Vehicles operating under the Notice are not permitted to travel on the following Restricted Roads in the NSW Urban Zone.

1.2.1 Sydney & Inner Suburbs

For the purposes of this Part, the **Sydney CBD Zone** is the area: bounded by and including George Street from Railway Square to Hay Street, Hay Street from George Street to Sussex Street, Sussex Street from Hay Street to Erskine Street, Erskine Street from Sussex Street to Kent Street, Kent Street from Erskine Street to as far north as Jamison Street, then a line drawn to Jamison Street and along Jamison Street to York Street, York Street from Jamison Street to Grosvenor Street, Grosvenor Street from York Street to George Street, George Street from Grosvenor Street to Alfred Street, Alfred Street from George Street to Circular Quay East, Circular Quay East from Alfred Street to Macquarie Street, Macquarie Street from Circular Quay East to Prince Albert Road, Prince Albert Road from Macquarie Street to College Street, College Street from Prince Albert Road to Wentworth Avenue, Wentworth Avenue from College Street to Elizabeth Street, Elizabeth Street from Wentworth Avenue to Hay Street, Hay Street from Elizabeth Street to Pitt Street, Pitt Street from Hay Street to George Street at Railway Square.



Roads or Areas with Limited Access: Sydney CBD and Inner suburbs
Sydney CBD Zone
Boundary Street Darlinghurst railway underpass (MR625)
Bradfield Highway (MR632) from the Southern Toll Plaza to Lavender Street
Cross City Tunnel from McLachlan Avenue Rushcutters Bay to Harbour Street at Darling Harbour
Cahill Expressway (MR592) from the Southern Toll Plaza to the Eastern Distributor toll road
Frederick Street Ashfield railway underpass (MR650)
Johnston Street Annandale railway underpass (MR655)
King Street Newtown (HW1) between Lord Street and Carillon Avenue
M5 East Motorway (tunnel) between King Georges Road interchange Beverly Hills and General Holmes Drive Mascot
Raw Square Strathfield railway underpass (MR668)
(Old) Ryde Bridge (MR200) from Concord Road to Church Street
Sydney Harbour Bridge (MR632) from the Southern Toll Plaza to Lavender Street North Sydney.
Sydney Harbour Tunnel from F1 Warringah Freeway to the Cahill Expressway.
Eastern Distributor from the Cahill Expressway to Baker Street Kensington

1.2.2 Sydney north

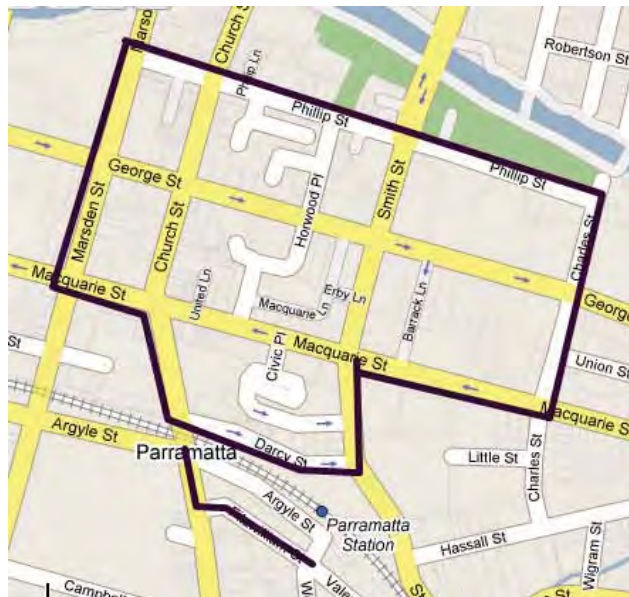
Roads or Areas with Limited Access:
Lane Cove Tunnel from the Pacific Highway to Lane Cove River at Lane Cove North
M2 Motorway and tunnel from the toll plaza at Macquarie Park to Beecroft Road (MR139)
Berowra Waters Road (RR332) at Berowra Ferry
Galston Road (MR161) at Galston Gorge between Montview Parade Hornsby Heights and Calderwood Road Galston
McCarrs Creek Road (MR174) from Church Point to Terrey Hills
Strathallen Avenue (MR599) at the suspension bridge (BN172), Northbridge
Wisemans Ferry Road (RR225) from Berecry Road Mangrove Mountain to the Hawkesbury River Wisemans Ferry.
Barrenjoey Road (MR164) at Bilgola Bends

1.2.3 Sydney south

Roads or Areas with Limited Access:
Heathcote Road (MR512) between New Illawarra Road Lucas Heights and the Princes Highway Heathcote
Lady Wakehurst Drive, Sir Bertram Stevens Drive, Audley Road and Farnell Avenue (MR393) between Bald Hill Lookout and the Princes Highway
McKell Avenue (MR393) from Waterfall to the Royal National Park
Princes Highway (HW1) on (old) Tom Ugly’s Bridge (northbound)
Seven Ways Rockdale (MR169) between the Princes Highway and Watkin Street
Wollongong Road Arncliffe – railway underpass

1.2.4 Sydney West

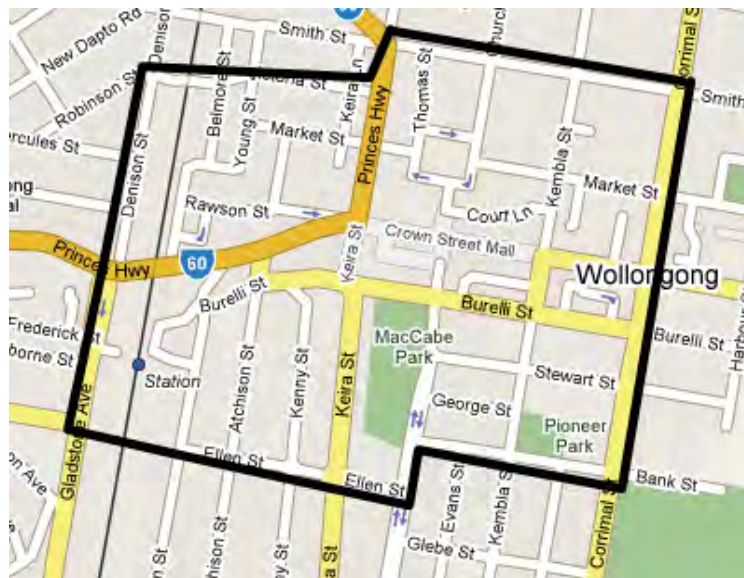
For the purposes of this Part the **Parramatta CBD Zone** is the area: bounded by and including Phillip Street from the intersection with Marsden Road to intersection with Charles Street, Charles Street to the intersection with Macquarie Street, Macquarie Street to the intersection with Smith Street, Smith Street to the intersection with Darcy Street, Darcy Street to the intersection with Church Street, Church Street Mall to the intersection with Macquarie Street, Macquarie Street to the intersection with Marsden Street and Marsden Street to the intersection with Phillip Street. The zone also includes Fitzwilliam Street from the intersection with Wentworth Street to the intersection with Church Street and Argyle Street from the intersection with Church Street to the intersection with Fitzwilliam Street.



Roads or Areas with Limited Access:
Parramatta CBD Zone
Gasworks Bridge, Macarthur Street over Parramatta River at Parramatta
Macquarie Street underpass Windsor
Windsor Bridge over the Hawkesbury River on Bridge Street at Windsor
Victoria Bridge over Nepean River at Penrith

1.2.5 Wollongong

For the purposes of this Part, the **Wollongong CBD zone** is the area: bounded by and including Smith Street from the intersection with Flinders Street to the intersection with Corrimal Street, the western side of Corrimal Street to the intersection with Bank Street, Bank Street to the intersection with Church Street, Church Street to the intersection with Ellen Street, and Ellen Street to the intersection with Auburn Street, then a straight line drawn from the intersection of Ellen Street and Auburn Street to the intersection of Rowland Avenue and Gladstone Avenue, Gladstone Avenue to the intersection with Crown Street, Crown Street and Denison Street to the intersection with Victoria Street, Victoria Street to the intersection with Keira Street, and Keira Street to the intersection with Smith Street.



Roads or Areas with Limited Access:
Wollongong CBD Zone
Broughton Pass (RR610) from Appin Road to Wilton Road
Bulli Pass (HW1) from Mount Ousley Road to Lawrence Hargrave Drive
Lawrence Hargrave Drive (MR185) from the Princes Highway at the foot of Bulli Pass via Thirroul, Austinmer, Clifton and Bald Hill to the Princes Highway south of Helensburgh

1.2.6 Newcastle and Central Coast

Roads or Areas with Limited Access:
George Booth Drive (MR527) from the F3 Sydney Newcastle Freeway west to the Tasman Mine entrance.
Henry Parry Drive Gosford (MR673) between York Street and Etna Street
Old Pacific Highway from the Hawkesbury River to Kariong
Woy Woy Bay Road (RR7751) from Woy Woy to Kariong

1.3 Limited Access Locations – Eastern Zone

- (a) Notwithstanding the dimension limits set out in the Notice, travel on or through a Limited Access Location is not permitted if the vehicle exceeds one or more of the limits that applies to a Limited Access Location as set out in this Part.
- (b) A vehicle must be only operated in accordance with the access conditions that apply to a Limited Access Location.
- (c) A vehicle which exceeds one or more of the stated dimension limits must obtain a specific permit before travelling on or in any of the following Limited Access Locations in the NSW Eastern Zone.
- (d) Where a dimension limit for a Limited Access Location is marked “N/A” (not applicable) the applicable limit is the one set out in this Notice.

1.3.1 Limited Access Location: Eastern Zone (Northern)

Location / Road	Dimension Limit (metres)			Location Restriction and Condition of Access
	Width	Height	Length	
Bruxner Highway between Drake and Tenterfield.	2.5	N/A	19.0	
Tabulam Bridge on Bruxner Highway	3.5	N/A	25.0	Overmass not permitted
Coramba Road (RR120) between Dorrigo and Coramba.	2.5	N/A	19.0	
Waterfall Way between Church Street Bellingen and Maynards Plains Road Dorrigo.	2.5	N/A	19.0	
Ebor to Grafton Road (RR74) between Tyringham and Nymboida.	2.5	N/A	19.0	

Gwydir Highway from Camp Creek (Peter Elks Bridge) west to Glen Elgin Prison Farm entrance.	3.0	N/A	25.0	One pilot required when width exceeds 2.5 metres. One pilot and one Police escort required when width exceeds 3.5 metres. See Part 3.1 for Police contact details.
Oxley Highway from Ralfes Creek bridge west to Yarrowitch	2.5	N/A	19.0	
Tomewin Road (RR143) from Murwillumbah to the Queensland border	2.5	N/A	19.0	No oversize access.
New England Highway southbound at Moonbi Range	3.5	N/A	N/A	One pilot required when width exceeds 3.2 metres, one pilot and one Police escort required when width exceeds 3.5 metres. See Part 3.1 for Police contact details.
New England Highway at Bolivia Hill (16 km north of Deepwater)	N/A	N/A	N/A	Police escort required when width exceeds 3.5 metres. See Part 3.1 for Police contact details.

1.3.2 Limited Access Location: Eastern Zone (Central)

Location / Road	Dimension Limit (metres)			Location Restriction and Condition of Access
	Width	Height	Length	
Crookwell to Trunkey Creek (Binda Road MR54) between Abercrombie Caves and Tuena.	2.5	N/A	19.0	
Abercrombie Road (Taralga to Goulburn Road RR256) for 5 km north to 5 km south of Abercrombie Bridge.	2.5	N/A	19.0	

1.3.3 Limited Access Location: Eastern Zone (Sydney West – outside Urban Zone)

Location / Road	Dimension Limit (metres)			Location Restriction and Condition of Access
	Width	Height	Length	
Bells Line of Road (MR184) from Hermitage Road at Bellbird Hill to the Great Western Highway at Mount Victoria. (Darling Causeway is part of this road).	2.9	N/A	19.0	

Hawkesbury Road (MR570) between the lookout near Roberts Parade and north to the Blue Mountains City Council boundary.	2.5	N/A	12.5	
Putty Road (MR503) from East Kurrajong Road to Milbrodale School.	2.5	4.3	19.0	No through travel if wider than 3.2 metres

1.3.4 Limited Access Location: Eastern Zone (Western)

Location / Road	Dimension Limit (metres)			Location Restriction and Condition of Access
	Width	Height	Length	
The Chifley Road (MR516) from Bells Line of Road at Bell to the Great Western Highway at Bowenfels.	2.5	N/A	19.0	
Jenolan Caves Road (RR253) from 10 km north of Jenolan Caves to 10 km west of Jenolan Caves	2.5	4.3	12.5	

1.3.5 Limited Access Location: Eastern Zone (Southern)

Location / Road	Dimension Limit (metres)			Location Restriction and Condition of Access
	Width	Height	Length	
Gocup Road between Gundagai and Tumut	3.5	N/A	N/A	Contact Police before travel. See Part 3.1 for Police contact details.
Grahamstown Road between Tumblong and Mt Horeb	3.5	N/A	N/A	Contact Police before travel. See Part 3.1 for Police contact details.
Snowy Mountains Highway from Tumut Plains Road Tumut to Kosciusko Road Cooma	2.5	N/A	19.0	Contact Police before travel. See Part 3.1 for Police contact details.
Illawarra Highway (HW25) from the Broughton Avenue roundabout near Tullimbar westward to Jamberoo Mountain Road near Robertson.	2.5	N/A	19.0	
Moss Vale Road (MR261) between Barfield Road Cambewarra and Fitzroy Falls.	2.5	N/A	19.0	Contact Police before travel if wider than 2.5m. Police escort required if wider than 3.0m. See Part 3.1 for Police contact details.
Moss Vale Road (RR261) at Fitzroy Falls	2.5	N/A	19.0	

Kangaroo Valley Road between Berry and Moss Vale Road	2.5	N/A	19.0	Contact Police before travel if wider than 2.5m. Police escort required if wider than 3.0m. See Part 3.1 for Police contact details.
Hampden Bridge in Kangaroo Valley	2.5	N/A	19.0	No overmass permitted.
Kings Highway (MR51) at Clyde Mountain.	2.5	N/A	19.0	
Snowy Mountains Highway from the top of Brown Mountain to Nunnock River	2.5	N/A	19.0	
Araluen Road from Majors Creek to Kiora	2.5	N/A	19.0	
Princes Highway between Narooma and Cobargo	3.0	N/A	25.0	Contact Police before travel if wider than 3.0m. See Part 3.1 for Police contact details. <i>NB height limit at Narooma Bridge.</i>
Princes Highway between Poplar Street rest area and Belmore Street at Bega.	3.0	N/A	25.0	Contact Police before travel if wider than 3.0m. See Part 3.1 for Police contact details.
Princes Highway at Clyde River bridge at Batemans Bay	3.2	N/A	N/A	One pilot required if wider than 3.2m but not wider than 3.5m.
Princes Highway at Narooma bridge between Dalmeny Drive and Riverside Drive	3.0	4.5	N/A	Contact Police before travel if wider than 3.0m or higher than 4.4m. See Part 3.1 for Police contact details.

1.4 Bridge Mass Restrictions

A Vehicle must not operate on the bridges set out in this part unless the total mass of the vehicle does not exceed the lesser of:

- (a) the mass limits prescribed by Schedule 1 of Road Transport (Mass, Loading and Access) Regulation 2005; or
- (b) the applicable total mass limit that applies to a bridge as set out in this part; or
- (c) a mass limit imposed under Section 28 of the *Road Transport (General) Act 2005*.

1.4.1 NSW Urban Zone

Bridge Number and Name	Description
BN226 Sydney Harbour Bridge	over Sydney Harbour on MR632. (If oversize see also table at clause 1.2.1)
BN29 Tom Ugly's Bridge	northbound bridge on Princes Highway (HW1) across Georges River at Sylvania.
BN172 Suspension Bridge	over waterway on Strathallen Avenue (MR599) at Northbridge.
BN333 Victoria Bridge	over Nepean River on Great Western Highway (HW5) at Penrith.
BN415 Windsor Bridge	over Hawkesbury River on Bridge Street (MR182) Windsor.
BN98 Bentley's Bridge	Park Creek (Channel), Rushcutters Bay (Urban)
BN143	bridge on Sir Bertram Stevens Drive, over Flat Rock Creek No. 2, Royal National Park
BN291	northbound bridge on Hume Highway over Prospect Creek, at Lansdowne
BN292	southbound bridge on Hume Highway over Prospect Creek, at Lansdowne
BN341 Peats Ferry Bridge	over Hawkesbury River on Pacific Highway, Peats Ferry
BN360 Lennox bridge	Church Street, over Parramatta River at Parramatta
BN388	bridge on Showground Road, over Cattai Creek, at Castle Hill
BN592 Gasworks Bridge	on Macarthur Street, over Parramatta River, at Parramatta

1.4.2 Eastern Zone

Bridge Number and Name	Description
BN1461 Gostwyck Bridge	over Paterson River, Dungog Road near Martins Creek
BN1472 Coorei Bridge	over Williams River, Stroud Hill Road Dungog
BN2082 Barrington Bridge	over Barrington River, Thunderbolts Way Barrington

BN1535 Vacy Bridge	over Paterson River, Tocal Road Vacy.
BN1481 Morpeth Bridge	over Hunter River, Phoenix Park Road Morpeth
BN1780 Luskintyre Bridge	over Hunter River, Luskintyre Road Luskintyre
BN1683 Dunmore Bridge	over Paterson River, Paterson Road Woodville.
BN1784 Glennies Creek Bridge	over Glennies Creek, Middle Falbrook Road Middle Falbrook
BN1557 Kayuga Bridge	over Hunter River, Kayuga Road Muswellbrook
BN3379 Fitzgerald Bridge	over Hunter River, southbound on New England Highway Aberdeen.
BN1527 Beckers Bridge	over Webbers Creek, Gresford Road Glendon Brook
BN1737 Bulga Bridge	over Wollombi Brook, Putty Road Bulga
BN1661 Elderslie Bridge	over Hunter River, Elderslie Road Elderslie.
BN2266 Tabulam Bridge	over Clarence River, Bruxner Highway Tabulam
BN2462 Glebe Bridge	over Richmond River, Dawson Street Coraki
BN2531	bridge over Sportsmans Creek, Bridge Street Lawrence
BN2537 McFarlane Bridge	over Clarence River, Lawrence Road Maclean.
BN2680 Briner Bridge	over Upper Coldstream River, east of Ulmarra.
BN2676 Bawdens Bridge	over Orara River, Old Glen Innes Road Chambigne
BN2581 Korns Bridge	over Rous River, Numinbah Road Crystal Creek
BN2594 Colemans Bridge	over Leycester Creek, Union Street Lismore.
BN2681	bridge over Orara River, Sherwood Creek Road Glenreagh.
BN3140 Fladbury Bridge	over Severn River, Emmaville Road Glen Innes
BN1015 Abercrombie Bridge	over Abercrombie River (67 km north of Crookwell)
BN1185 Wallaby Rocks Bridge	over Turon River, Hill End Road west of Sofala
BN6396 James Park Bridge	over Crookwell River, Binda Road northwest of Crookwell
BN6675 Lansdowne Bridge	over Mulwaree Ponds, Bungonia Road Goulburn.
BN6237 New Buildings Bridge	over Towamba River, New Buildings Road New Buildings.
BN6129 Crankies Plain Bridge	over Coolumbooka River, Cathcart Road Bombala
BN875 Hampden Bridge	over Kangaroo River, Moss Vale – Nowra Road, Kangaroo Valley

BN6168	bridge over Wallaga Lake, Bermagui – Tathra Road Wallaga Lake
BN6506 Charleyong Bridge	over Mongarlowe River, Nerriga Road Charleyong
BN5575 Bethanga Bridge	over Murray River, Riverina Highway at Hume Weir
BN5947 Towong Bridge	over Murray River, Towong Road at Towong.
BN5945 Indi Bridge	over Murray River, Indi Road at Indi
BN5944 Goldsworthy Bridge	over Murray River, Indi Road at Biggara
BN6633 Wee Jasper Bridge	over Goodradigbee River, Tumut – Yass Road Wee Jasper
BN6637 Prince Alfred Bridge	over Murrumbidgee River, Middleton Drive Gundagai
BN713	bridge over Shoalhaven River, southbound at Nowra
BN935	bridge over Tongarra Creek at Shellharbour
BN3318 Barmah Bridge	over the Murray River, near Barmah (Vic)
BN5950 Batemans Bay Bridge	over Clyde River at Batemans Bay
BN5974	bridge over Corunna Lake, Corunna
BN1832 Dennis Bridge	over Hastings River (39.83 km south of Kempsey)
BN1519 Redbournberry Bridge	Hunter River (2.41 km north of Singleton)

Part 2 – Western Zone

For the purposes of this Part, the NSW Western Zone is that part of the State of New South Wales that is not part of the area declared to be the NSW Urban Zone or Eastern Zone at Part 1 of this Notice. This zone is bounded to the east by a line drawn through Corowa, Culcairn, Boorowa, Molong, Mudgee, Merriwa, Quirindi, Tamworth, Bundarra and Inverell to the Queensland border adjacent to the intersection of the Bonshaw–Emmaville Road and the Bruxner Highway (HW16) east of Bonshaw.

2.1 Travel Conditions

Except where otherwise stated, an oversize agricultural vehicle that exceeds 2.5m in width or 22 metres in length must observe the following travel conditions when operating in the NSW Western Zone.

2.1.1 Weekday, weekend and peak hour travel restrictions

A vehicle must not travel on a road or area listed in the following table contrary to an applicable conditions set out in the table.

Location	Road or area	Travel not permitted
Mildura at Chaffey Bridge	Sturt Highway	If wider than 3.5m – Monday to Saturday 8.00 am to 10.00 am; and Monday to Friday 3.00 pm to 6.00 pm (except on Statewide public holidays).
Moama Echuca Bridge	Cobb Highway	If wider than 2.5m – Monday to Friday 7.30 am to 9.30 am, and 12 noon to 1.00 pm, and 3.00 pm to 6.00 pm. Saturday and Sunday 7.30 am to 9 am, and 12 noon to 1.00 pm.
Wagga Wagga between Smith Street Forest Hill and the Olympic Highway at Moorong	Sturt Highway	If wider than 4.6m – Monday to Friday 7.00 am to 9.30 am, and 3.30 pm – 6.00 pm (except on Statewide public holidays).
Wagga Wagga between Coolamon Road and Kapooka Bridge	Olympic Highway	If wider than 4.6m – Monday to Friday 7.00 am – 9.30 am, and 3.30 pm – 6.00 pm (except on Statewide public holidays).
Between Rutherford and Scone	New England Highway	If wider than 2.5m – Monday to Friday 4.30 am and 9.30 am, and 2.30 pm and 7.30 pm.

2.1.2 Night travel

- (a) Travel is not permitted between sunset and sunrise for agricultural vehicles or combinations wider than 2.5 metres or longer than 22 metres.
- (b) Despite clause 2.1.2(a) where travel commenced after sunrise and before sunset on a day the operator is permitted to continue to travel for a distance not exceeding 10 kilometres for the sole purpose of stopping at a safe parking area.

2.1.3 Public holiday periods (including 23 December to 3 January)

- (a) For the purposes of 2.1.3(b) a public holiday period means a period of three or more consecutive days covering a declared NSW Statewide public holiday and adjacent weekend days (*for example Easter and every long weekend*); and the period between 23 December and 3 January (inclusive).
- (b) Agricultural vehicles operating under this Notice are permitted to travel during **public holiday periods** on the following roads (a vehicle driving across the road is exempted) in the Western Zone only if they have received Police approval and are accompanied by at least one pilot:

Travel Restriction applies to:
Golden Highway from Eastern Zone at Merriwa to Dubbo.
Mitchell Highway from Molong to Dubbo.
Castlereagh Highway from Eastern Zone at Mudgee to Gilgandra.
Kamilaroi Highway from Eastern Zone at Quirindi to Narrabri.
Newell Highway from Tocumwal to Goondiwindi.
Mid Western Highway from Eastern Zone at Holmwood to Marsden.
Sturt Highway from Eastern Zone at Borambola to Narrandera.
Riverina Highway from Eastern Zone at Corowa to Finley.
Oxley Highway from Eastern Zone at Tamworth to Coonabarabran.
Gwydir Highway from Eastern Zone at Inverell to Moree.
Burley Griffin Way (MR84) from Eastern Zone at Harden to the Irrigation Way (MR80) at Yoogali east of Griffith.
Kidman Way (MR321 + MR80) between the Newell Highway 16km north of Jerilderie and the Mid Western Highway at Goolgowi.
Lachlan Valley Way (MR56) Eastern Zone at Boorowa to Cowra.

Note:

1. some of these listed roads continue into the Eastern Zone.

2.2 Limited Access Locations – Western Zone

- (a) Notwithstanding the dimension limits set out in the Notice, travel on or through a Limited Access Location is not permitted if the vehicle exceeds one or more of the limits that applies to a Limited Access Location as set out in this Part.

- (b) A vehicle must be only operated in accordance with the access conditions that apply to that Limited Access Location.
- (c) A vehicle which exceeds one or more of the dimension limits must obtain a specific permit before travelling on or in any of the following Limited Access Locations in the NSW Western Zone.
- (d) Where a dimension limit for a Limited Access Location is marked "N/A" (not applicable) the applicable limit is the one set out in this Notice.

Location / Road	Dimension Limit (metres)			Location Restriction and Condition of Access
	Width	Height	Length	
Kamilaroi Highway at Gunnedah town centre between Warrabungle Street and Abbott Street.	2.5	N/A	19.0	Use bypass routes via Bloomfield Street or South Street.
Namoi River bridge at Manilla on Fossickers Way	3.5	N/A	N/A	Narrow heritage listed bridge, traffic control required. No overmass vehicles permitted.
Newell Highway at Coonabarabran between Gardener Street and King Street.	3.5	N/A	N/A	Use posted oversize bypass route
Newell Highway (Balo Street and Frome Street) at Moree town centre between Gwydir Street and Jones Avenue	3.5	4.3	N/A	Use new bypass or Jones Avenue, Edward Street and Gwydir Street unless destination in town centre.
Gwydir Highway west of Moree at Grawin Creek Bridge (BN4778)	5.8	N/A	N/A	Use dry weather sidetrack
Mitchell Highway at Wellington town centre between Maxwell Street and Gisborne Street	3.5	N/A	19.0	Use bypass route as posted or via Gisborne Street, Thornton Street and Maxwell Street.
Paytens Bridge over Lachlan River near Bandon	2.5	4.3	19.0	No oversize access
Burley Griffin Way between Binalong and Stockinbingal	3.5	N/A	N/A	Contact Police for pilot requirements before travel. If wider than 3.5m a specific permit will be required. If wider than 5.6m a Police escort is required. See Part 3.1 for Police contact details.
Echuca Bridge on Cobb Highway between Moama and Echuca	2.5	N/A	N/A	Time restrictions apply Monday to Saturday. No overmass permitted.

Barrier Highway at Broken Hill town centre between Menindee Road and Creedon Street.	3.5	N/A	n/A	Bypass using Creedon, Gaffney and Crystal Streets
--	-----	-----	-----	---

2.3 Bridge Mass Restrictions – Western Zone

A Vehicle must not operate on the bridges set out in this part unless the total mass of the vehicle does not exceed the lesser of:

- (a) the mass limits prescribed by Schedule 1 of Road Transport (Mass, Loading and Access) Regulation 2005; or
- (b) the applicable total mass limit that applies to a bridge as set out in this part; or
- (c) a mass limit imposed under Section 28 of the *Road Transport (General) Act 2005*.

Bridge Number and Name	Description
BN2948 Bingara Bridge	over Halls Creek, Fossickers Way North Bingara
BN2949 Bingara Bridge	over Gwydir River, Fossickers Way North Bingara
BN3655 Namoi River Bridge	over Namoi River, Fossickers Way Manilla
BN3137 Bengalla Bridge	over Dumaresq River, near Queensland border Yetman
BN3763 Bundarra Bridge	over Gwydir River, Thunderbolts Way Bundarra
BN4050 Cohens Bridge	over Namoi River, Kelvin Road Gunnedah.
BN4100 Lignum Bridge	over Lignum Creek, Mid Western Highway east of Marsden – use side track
BN4285 Iron Bridge	over Lachlan River, Cowra Road Forbes.
BN4659 Paytens Bridge	over Lachlan River, at Colletts Crossing
BN1304 Beryl Bridge	over Wialdra Creek, Spring Ridge Road north west of Gulgong
BN4469 Holman Bridge	over Lachlan River, at Gooloogong on Grenfell – Canowindra Road
BN4645 Rawsonville Bridge	over Macquarie River, North Minore Road Minore
BN4658 Waroo Bridge	over Lachlan River, Hodges Road west of Waroo
BN4660 Scabbing Flat Bridge	over Macquarie River, Ponto Road Geurie.
BN3970 Iron Bridge	over Namoi River, Boggabri to Manilla Road north of Boggabri.
BN5149 Abbotsford Bridge	over Murray River, Silver City Highway at Curlwaa.
BN3244 Tooleybuc Bridge	over Murray River, Kyalite Road at Tooleybuc

BN3377 Nyah Bridge	over Murray River, Nyah Road at Nyah
BN3375 Gonn Crossing	over Murray River, Murrabit Road at Gonn Crossing
BN3215 Swan Hill Bridge	over Murray River, McCallum Street at Swan Hill
BN3256 Koondrook Bridge	over Murray River, Thule Street at Barham.
BN3184 Echuca Bridge	over Murray River, Cobb Highway Echuca – Moama
BN5819 Mulwala Bridge	over Murray River, Yarrawonga Road at Mulwala
BN3220 Jacksons Bridge	over Lachlan River, Mossgiel Road Hillston
BN3315 Coonamit Bridge	over Wakool River, Moulamein Road, Swan Hill
BN3336 Oxley Bridge No 2	over Lachlan River, Oxley Road Oxley west of Hay.
BN3335 Oxley Bridge No 1	over Lachlan River, Oxley Road Oxley west of Hay
BN3248 Carrathool Bridge	over Murrumbidgee River, south of Carrathool
BN3235 Gee Gee Approach Bridge	over Wakool River North, Swan Hill – Barham Road Wetuppa
BN3237 Gee Gee Bridge	over Wakool River North, Swan Hill – Barham Road Wetuppa

Part 3 – Contacts

3.1 Police

In any case where access to a location is conditional on contacting Police the following contact details are to be used. Contact must be made with the NSW Police Traffic and Highway Patrol Command.

Contact with a locally based police officer or police station is not sufficient for compliance with this requirement.

NSW Police Traffic and Highway Patrol Command contact details:

Telephone	Email
(02) 8882 1219	trafficosom@police.nsw.gov.au

3.2 Electricity Supply Authorities

Distributor	Location	Contact details
Ausgrid Energy	Sydney, Central Coast and Hunter NSW regions	13 15 35 www.ausgrid.com.au
Endeavour Energy	Northern, Central, Southern NSW	13 10 81 www.endeavourenergy.com.au
Essential Energy	Country and regional NSW	13 23 91 (02) 6933 5823 www.essentialenergy.com.au
TransGrid	NSW (12,656 km of high voltage transmission line & underground cables)	Metropolitan: 02 9620 0777 Orange: 02 6360 8711 Newcastle: 02 4967 8678 Tamworth: 02 6765 1666 Wagga: 02 6922 0222 Yass: 02 6226 9666 www.transgrid.com.au/Pages/default.aspx
ActewAGL	All of the ACT	13 14 93 www.actewagl.com.au

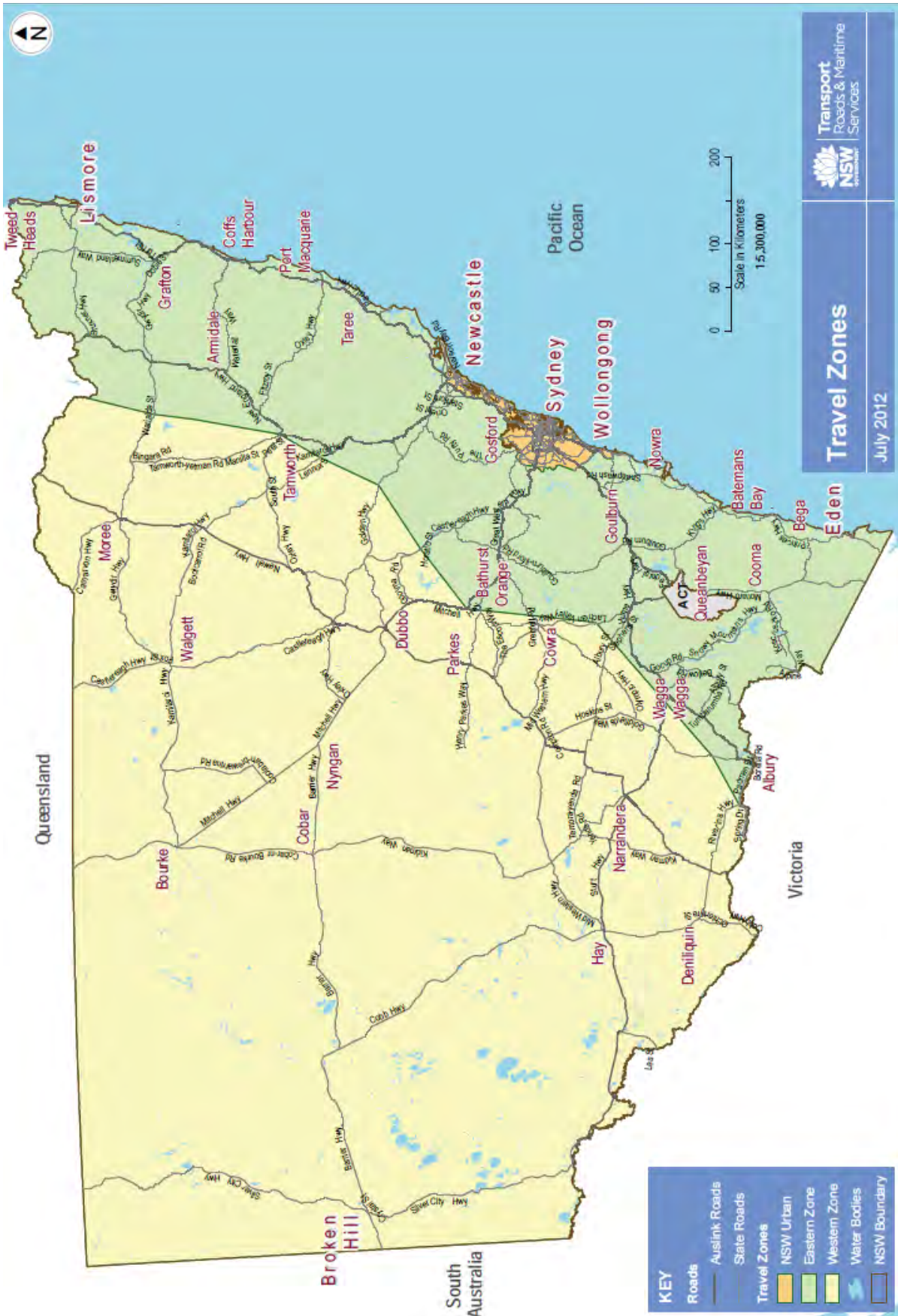
3.3 NSW Local Government

A list of all local government authorities (Councils) in NSW is available on the Division of Local Government website at:

http://www.dlg.nsw.gov.au/dlg/dlghome/dlg_SuburbLookup.asp?mi=0&ml=7&ba=b







Road Transport (General) Act 2005**Class 1 Load Carrying Vehicle (Amendment) Notice 2013**

I, PETER WELLS, Director, Customer and Compliance Division, Roads and Maritime Services, pursuant to clause 12 of the Road Transport (Mass, Loading and Access) Regulation 2005 hereby amend the Class 1 Load Carrying Vehicle Notice 2012 that was published on 27 July 2012 in the *New South Wales Government Gazette* No. 78 at pages 3456 to 3489 as set out in the Schedule of this Notice.

The Class 1 Load Carrying Vehicle (Amendment) Notice 2012 that was published on 2 November 2012 in the *New South Wales Government Gazette* No. 116 at pages 4550 to 4576 is hereby revoked.

PETER WELLS
Director, Customer and Compliance
Roads and Maritime Services

SCHEDULE

The Class 1 Load Carrying Vehicle Notice 2012 that was published on 27 July 2012 in the *New South Wales Government Gazette* No. 78 at pages 3456 to 3489 remains in force subject to the following amendment:

[1] Delete **Appendix 2 – Approved Travel Times, Zones and Travel Conditions** in its entirety.

[2] Insert the following:

Road Transport (General) Act 2005**Class 1 Load Carrying Vehicle Notice 2012****Appendix 2 - Approved Travel Times, Zones and Travel Conditions****Part 1 - NSW Urban Zone**

For the purposes of this Part the NSW Urban Zone is defined as the area bounded by and including:

- the Pacific Ocean and the North Channel of the Hunter River, then
- north from Stockton bridge along Nelson Bay Road (MR108) to Williamtown, then
- west along Cabbage Tree Road (MR302) to Masonite Road near Tomago, then
- along Masonite Road to the Pacific Highway (HW10) at Heatherbrae, then
- south along the Pacific Highway (HW10) to Hexham, then
- west along the New England Highway (HW9) to Weakleys Drive Thornton, then
- south along Weakleys Drive to the F3 Sydney Newcastle Freeway at Beresfield, then
- along the F3 Sydney Newcastle Freeway to the Hawkesbury River bridge, then
- along the Hawkesbury River and the Nepean River to Cobbitty, then
- a line drawn south from Cobbitty to Picton, then

- via Picton Road and Mount Ousley Road (MR95) to the start of the F6 Southern Freeway at Mount Ousley, then
- via the F6 Southern Freeway to the Princes Highway at West Wollongong, then
- the Princes Highway and Illawarra Highway to Albion Park with a branch west on West Dapto Road to Tubemakers, then
- Tongarra Road to the Princes Highway, then
- Princes Highway south to the intersection of South Kiama Drive at Kiama Heights, then
- a straight line east to the Pacific Ocean.

1.1 Travel Conditions

A vehicle operating under this Notice is permitted to operate in the NSW Urban Zone, subject to the travel conditions set out in this Part.

1.1.1 Clearway and transit lane travel

A vehicle operating under this Notice that is wider than 2.5 metres or longer than 22 metres must not travel on Clearways or Transit Lanes in the NSW Urban Zone between the hours of 6.00 am and 10.00 am and between the hours of 3.00 pm and 7.00 pm on any day when clearway or transit lane restrictions apply.

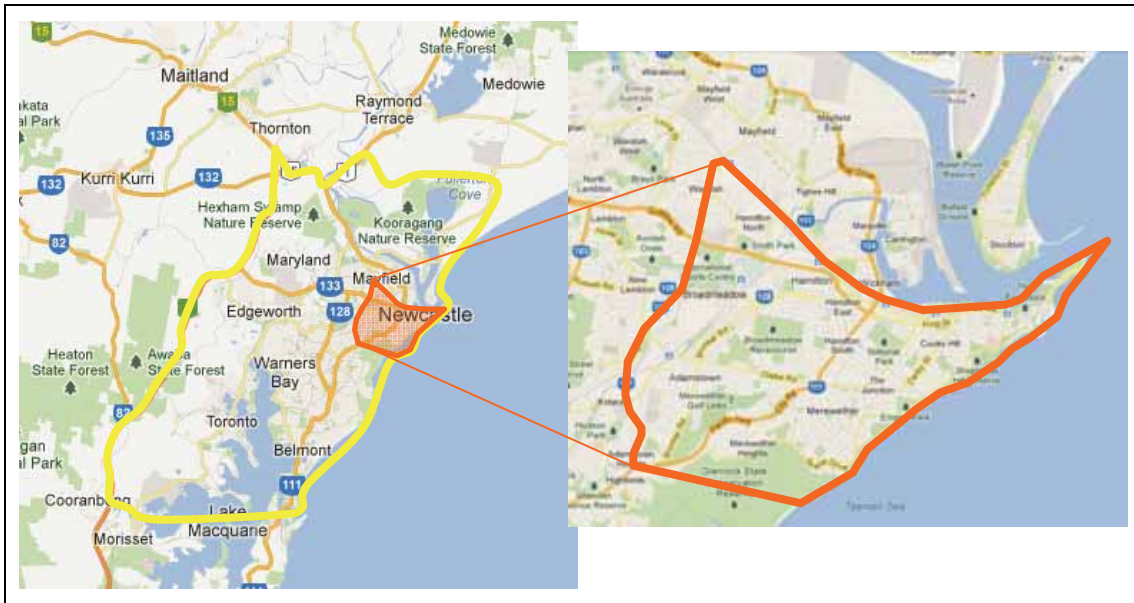
1.1.2 Peak hour travel

A vehicle operating under this Notice that is wider than 2.5 metres or longer than 22 metres must not travel within the NSW Urban Zone on any classified State road from Monday to Friday (except on a Statewide public holiday) between 7.00 am and 9.00 am or between 4.00 pm and 6.00 pm.

1.1.3 Peak hour travel – Newcastle Outer Zone

- (a) Despite Clause 1.1.2, vehicles not exceeding 3.2 metres in width may operate in the Newcastle Outer Zone during peak times. Vehicles exceeding 3.2 metres in width must not travel within the Newcastle Outer Zone on any classified State Road from Monday to Friday (except on a Statewide public holiday) between 7.00 am and 9.00 am or between 4.00 pm and 6.00 pm.
- (b) For the purposes of Clause 1.1.3, the Newcastle Outer Zone is defined as the area bounded by and including:
- A line drawn from the Pacific Ocean at Glenrock Lagoon to the intersection of Pacific Highway and Northcott Drive (MR326),
 - Northcott Drive, Bridges Road, Turton Road, Hanbury Street (MR 326),
 - along the northern railway line to Watt Street and the Hunter River
 - the Pacific Ocean and the North Channel of the Hunter River, then
 - north from Stockton bridge along Nelson Bay Road (MR108) to Williamtown, then
 - west along Cabbage Tree Road (MR302) to Masonite Road near Tomago, then
 - along Masonite Road to the Pacific Highway (HW10) at Heatherbrae, then
 - south along the Pacific Highway (HW10) to Hexham, then
 - west along the New England Highway (HW9) to Weakleys Drive Thornton,
 - Weakleys Drive to the F3 Sydney Newcastle Freeway at Beresfield, then
 - south along F3 Sydney Newcastle Freeway, through the intersection of the F3 Sydney Newcastle Freeway and Palmers Road, to the crossing of MR217 at Dora Creek, then
 - Dora Creek and Lake Macquarie to the Pacific Ocean crossing the Pacific Highway at Swansea Bridge.

Note: The Newcastle Outer Zone is the area marked in yellow, excluding the Newcastle Inner Zone marked in orange.



1.1.4 Night travel

- (a) Vehicles not exceeding 2.5 metres in width or 22 metres in length may travel within the NSW Urban Zone between sunset and sunrise.
- (b) Vehicles exceeding 2.5 metres in width or 22 metres in length may not travel within the NSW Urban Zone between sunset and midnight. Such vehicles may travel within the NSW Urban Zone between midnight and sunrise if the vehicle is accompanied by at least one pilot vehicle.

1.1.5 Sundays and public holidays

Vehicles are not permitted to travel after 4.00 pm on **Sundays and Statewide public holidays** on the following roads:

Road or area subject to restriction
Hume Highway between the Picton Road interchange and the M7 and M5 interchange at Prestons
Western Motorway (M4) between the Nepean River at Emu Plains and Prospect
F3 Sydney Newcastle Freeway between the Hawkesbury River and the Central Coast Highway interchange at Kariong

1.1.6 Public holiday periods (including 23 December to 3 January)

- (a) For the purposes of Clause 1.1.6 (b) a **public holiday period** means a period of three or more consecutive days covering a declared NSW Statewide public holiday and adjacent weekend days (*for example Easter and every long weekend*); and the period between 23 December and 3 January (inclusive).
- (b) Vehicles are not permitted to travel in the daytime during a **public holiday period** along any of the following roads (a vehicle driving across the road is exempted):

Road or area subject to restriction
Princes Highway from Broadway to South Kiama
Hume Highway from Parramatta Road to Picton Road interchange.
Pacific Highway from F1 Warringah Freeway North Sydney to Masonite Road Heatherbrae.

New England Highway from Hexham Bridge to Weakleys Drive.
Central Coast Highway from F3 Sydney Newcastle Freeway at Kariong to Pacific Highway Doyalson.
Cumberland Highway from Hume Highway Liverpool to Pacific Highway Wahroonga.
Great Western Highway from Broadway to Nepean River Emu Plains.
F1 Warringah Freeway from Sydney Harbour Bridge to Willoughby Road Naremburn.
M2 Hills Motorway from North Ryde to Seven Hills.
F3 Sydney Newcastle Freeway from Wahroonga to Beresfield.
M4 Western Motorway from Concord Road to Nepean River Leonay.
F5 South Western Freeway from Kyeemagh to Prestons.
F6 Southern Freeway from Waterfall to Yallah.
M7 Westlink from Seven Hills to Prestons
Gore Hill Freeway from Naremburn to Lane Cove

1.2 Limited Access Locations and Zones – NSW Urban Zone

- (a) Notwithstanding the dimension limits set out in this Notice, travel on or through a Limited Access Location set out in this Part is not permitted if the vehicle exceeds one or more of the limits that applies to that Limited Access Location.
- (b) A vehicle must be operated in accordance with all access conditions that apply to that Limited Access Location.
- (c) A vehicle which exceeds one or more of the limits that apply to a Limited Access Location must obtain a specific permit before travelling on or in a Limited Access Location in the NSW Urban Zone.
- (d) Where a dimension limit for a Limited Access Location is marked "N/A" (not applicable) the applicable limit is the limit set out in this Notice.

1.2.1 Sydney and Inner Suburbs

For the purposes of this Part the **Sydney CBD zone** is the area bounded by and including George Street from Railway Square to Hay Street, Hay Street from George Street to Sussex Street, Sussex Street from Hay Street to Erskine Street, Erskine Street from Sussex Street to Kent Street, Kent Street from Erskine Street to as far north as Jamison Street, then a line drawn to Jamison Street and along Jamison Street to York Street, York Street from Jamison Street to Grosvenor Street, Grosvenor Street from York Street to George Street, George Street from Grosvenor Street to Alfred Street, Alfred Street from George Street to Circular Quay East, Circular Quay East from Alfred Street to Macquarie Street, Macquarie Street from Circular Quay East to Prince Albert Road, Prince Albert Road from Macquarie Street to College Street, College Street from Prince Albert Road to Wentworth Avenue, Wentworth Avenue from College Street to Elizabeth Street, Elizabeth Street from Wentworth Avenue to Hay Street, Hay Street from Elizabeth Street to Pitt Street, Pitt Street from Hay Street to George Street at Railway Square.

Sydney CBD Zone



Location / Road	Dimension Limit (metres)			Condition of access
	Width	Height	Length	
Sydney CBD Zone *	2.5	4.3	19	
Boundary Street Darlinghurst railway underpass (MR625)	3.5	4.0	N/A	Height limited railway underpass.
Bradfield Highway (MR632) from the Southern Toll Plaza to Lavender Street *	2.5	4.3	19.0	
Cross City Tunnel from McLachlan Avenue Rushcutters Bay to Harbour Street at Darling Harbour	2.5	4.3	19.0	
Cahill Expressway (MR592) from the Southern Toll Plaza to the Eastern Distributor toll road	2.5	4.3	19.0	
Frederick Street Ashfield railway underpass (MR650)	3.0	4.0	N/A	Height limited railway underpass.
Johnston Street Annandale railway underpass (MR655)	3.5	4.0	N/A	Height limited railway underpass.
King Street Newtown (HW1) between Lord Street and Carillon Avenue *	2.5	4.3	19.0	
M5 East Motorway (tunnel) between King Georges Road interchange Beverly Hills and General Holmes Drive Mascot	2.5	4.3	19.0	
Raw Square Strathfield railway underpass (MR668)	3.5	3.9	N/A	Height limited railway underpass.
(Old) Ryde Bridge (MR200) from Concord Road to Church Street	N/A	4.5	N/A	
Sydney Harbour Bridge (MR632) from the Southern Toll Plaza to Lavender Street North Sydney. *	2.5	4.3	19.0	
Sydney Harbour Tunnel from F1 Warringah Freeway to the Cahill Expressway.	2.5	4.3	19.0	

Eastern Distributor from the Cahill Expressway to Baker Street Kensington	2.5	4.3	19.0	
---	-----	-----	------	--

* Rule 300-3 of the Road Rules 2008 also regulates the driving of long vehicles in the Sydney CBD and adjacent areas. This Notice does not provide any exemption from the requirements of that Rule.

See www.legislation.nsw.gov.au for Road Rules 2008.

1.2.2 Sydney North

Location / Road	Dimension Limit (metres)			Location Restriction and Condition of Access
	Width	Height	Length	
Lane Cove Tunnel from the Pacific Highway to Lane Cove River at Lane Cove North	2.5	4.3	25.0	
M2 Motorway and tunnel from the toll plaza at Macquarie Park to Beecroft Road (MR139)	2.5	4.3	25.0	
Berowra Waters Road (RR332) at Berowra Ferry	2.5	4.3	12.5	
Galston Road (MR161) at Galston Gorge between Montview Parade Hornsby Heights and Calderwood Road Galston	2.5	4.3	7.5	
McCarrs Creek Road (MR174) from Church Point to Terrey Hills	2.5	4.3	12.5	
Strathallen Avenue (MR599) at the suspension bridge (BN172), Northbridge	3.0	4.3	N/A	Overmass access not permitted
Wisemans Ferry Road (RR225) from Berecry Road Mangrove Mountain to the Hawkesbury River Wisemans Ferry.	2.5	4.3	19.0	
Barrenjoey Road (MR164) at Bilgola Bends	3.5	N/A	19.0	

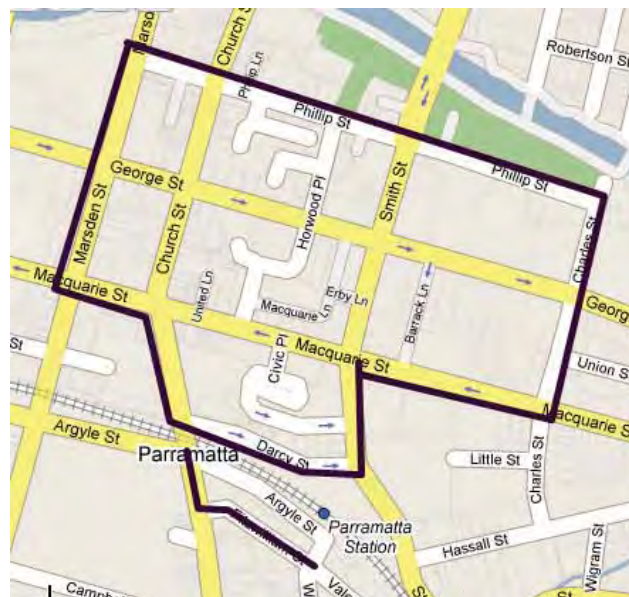
1.2.3 Sydney South

Location / Road	Dimension Limit (metres)			Condition of Access
	Width	Height	Length	
Heathcote Road (MR512) between New Illawarra Road Lucas Heights and the Princes Highway Heathcote	2.5	N/A	19.0	
Lady Wakehurst Drive, Sir Bertram Stevens Drive, Audley Road and Farnell Avenue (MR393) between Bald Hill Lookout and the Princes Highway	2.5	4.3	14.5	
McKell Avenue (MR393) from Waterfall to the Royal National Park	2.5	4.3	14.5	
Princes Highway (HW1) on (old) Tom Ugly's Bridge (northbound)	3.5	4.3	19.0	Overmass not permitted
Seven Ways Rockdale (MR169) between the Princes Highway and Watkin Street	3.5	4.3	19.0	
Wollongong Road Arncliffe - railway underpass	3.5	3.5	19.0	Narrow height limited railway underpass.

1.2.4 Sydney West

For the purposes of this Part the **Parramatta CBD restricted road zone** is the area bounded by and including Phillip Street from the intersection with Marsden Road to intersection with Charles Street, Charles Street to the intersection with Macquarie Street, Macquarie Street to the intersection with Smith Street, Smith Street to the intersection with Darcy Street, Darcy Street to the intersection with Church Street, Church Street Mall to the intersection with Macquarie Street, Macquarie Street to the intersection with Marsden Street and Marsden Street to the intersection with Phillip Street. The zone also includes Fitzwilliam Street from the intersection with Wentworth Street to the intersection with Church Street and Argyle Street from the intersection with Church Street to the intersection with Fitzwilliam Street.

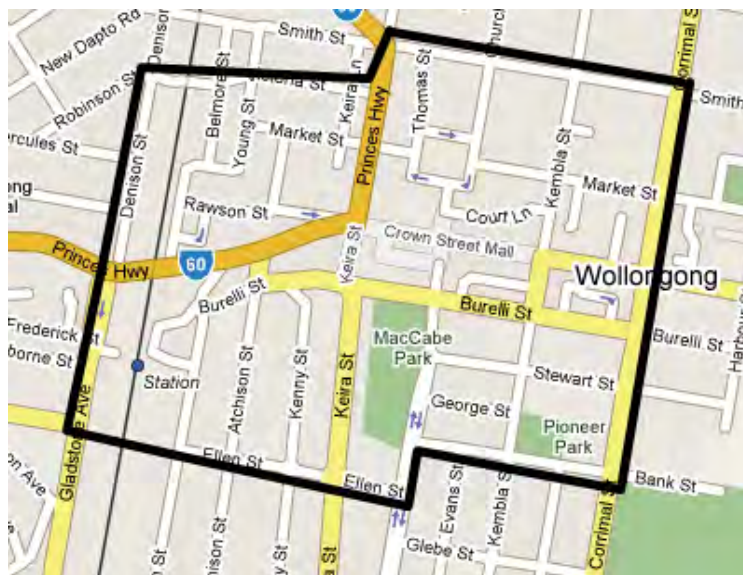
Parramatta CBD



Location / Road	Dimension Limit (metres)			Location Restriction and Condition of Access
	Width	Height	Length	
Parramatta CBD Zone	2.5	4.3	19.0	
Gasworks Bridge Parramatta	2.5	N/A	N/A	Load limited bridge 30t gross.
Macquarie Street underpass Windsor	3.5	4.3	N/A	Railway underpass height limit 4.3m
Windsor Bridge on Bridge Street over the Hawkesbury River at Windsor	2.5	4.3	22.0	No overmass access.
Victoria Bridge over Nepean River at Penrith	2.5	4.3	19.0	No oversize or overmass access.

1.2.5 Wollongong

For the purposes of this Part the **Wollongong CBD zone** is the area bounded by and including Smith Street from the intersection with Flinders Street to the intersection with Corrimal Street, the western side of Corrimal Street to the intersection with Bank Street, Bank Street to the intersection with Church Street, Church Street to the intersection with Ellen Street, and Ellen Street to the intersection with Auburn Street, then a straight line drawn from the intersection of Ellen Street and Auburn Street to the intersection of Rowland Avenue and Gladstone Avenue, Gladstone Avenue to the intersection with Crown Street, Crown Street and Denison Street to the intersection with Victoria Street, Victoria Street to the intersection with Keira Street, and Keira Street to the intersection with Smith Street.



Location / Road	Dimension Limit (metres)			Location Restriction and Condition of Access
	Width	Height	Length	
Wollongong CBD Zone	2.5	4.3	19.0	
Victoria Street, Wollongong	N/A	3.8	N/A	Rail overpass
Broughton Pass (RR610) from Appin Road to Wilton Road	2.5	4.3	19.0	
Bulli Pass (HW1) from Mount Ousley Road to Lawrence Hargrave Drive	2.5	4.6	19.0	
Lawrence Hargrave Drive (MR185) from the Princes Highway at the foot of Bulli Pass via Thirroul, Austinmer, Clifton and Bald Hill to the Princes Highway south of Helensburgh	2.5	4.3	19.0	

1.2.6 Newcastle and Central Coast

Location / Road	Dimension Limit (metres)			Location Restriction and Condition of Access
	Width	Height	Length	
George Booth Drive (MR527) from the F3 Sydney Newcastle Freeway west to the Tasman Mine entrance.	2.5	N/A	19.0	
Henry Parry Drive Gosford (MR673) between York Street and Etna Street	2.5	4.3	19.0	
Old Pacific Highway from the Hawkesbury River to Kariong	3.0	N/A	19.0	
Woy Woy Bay Road (RR7751) from Woy Woy to Kariong	2.5	N/A	19.0	

1.3 NSW Urban Zone - Bridge Mass Restrictions

A Vehicle must not operate on the bridges set out in this Part unless the total mass of the vehicle does not exceed the lesser of:

- (a) the mass limits prescribed by Schedule 1 of Road Transport (Mass, Loading and Access) Regulation 2005; or
- (b) the applicable total mass limit that applies to a bridge as set out in this Part; or
- (c) a mass limit imposed under Section 28 of the *Road Transport (General) Act 2005*.

Bridge Number and Name	Description
BN226 Sydney Harbour Bridge	over Sydney Harbour on MR632 (<i>if oversize see also table at clause 1.2.1</i>)
BN333 Victoria Bridge	over Nepean River on Great Western Highway (HW5) at Penrith.
BN50 The Spit Bridge	over Middle Harbour, south of Seaforth
BN51	bridge over Manly Road (MR164) at Balgowlah
BR135 Roseville Bridge on Warringah Road	over Middle Harbour, Roseville Chase
BN415 Windsor Bridge	over Hawkesbury River on Bridge Street (MR182) Windsor
BR390 Bridge on Galston Road	over Pearces (Tunks) Creek, Galston
BR1758	Maud Street, over main northern railway (1.08 km west of Mayfield West)
BR8495	Manns Road, Narara, over main northern railway (4.5km west of Gosford)
BN98 Bentley's Bridge	Park Creek (Channel), Rushcutters Bay (urban)
BN143	bridge on MR 393, over Flat Rock Creek No. 2, Royal National Park
BN291	northbound bridge over Prospect Creek, at Lansdowne
BN292	southbound bridge over Prospect Creek, at Lansdowne
BN341 Peats Ferry Bridge	over Hawkesbury River, Peats Ferry
BN360 Lennox Bridge	Church Street, over Parramatta River, at Parramatta
BN388	bridge on Showground Road, over Cattai Creek, at Castle Hill
BN592 Gasworks Bridge	Macarthur Street, over Parramatta River, at Parramatta



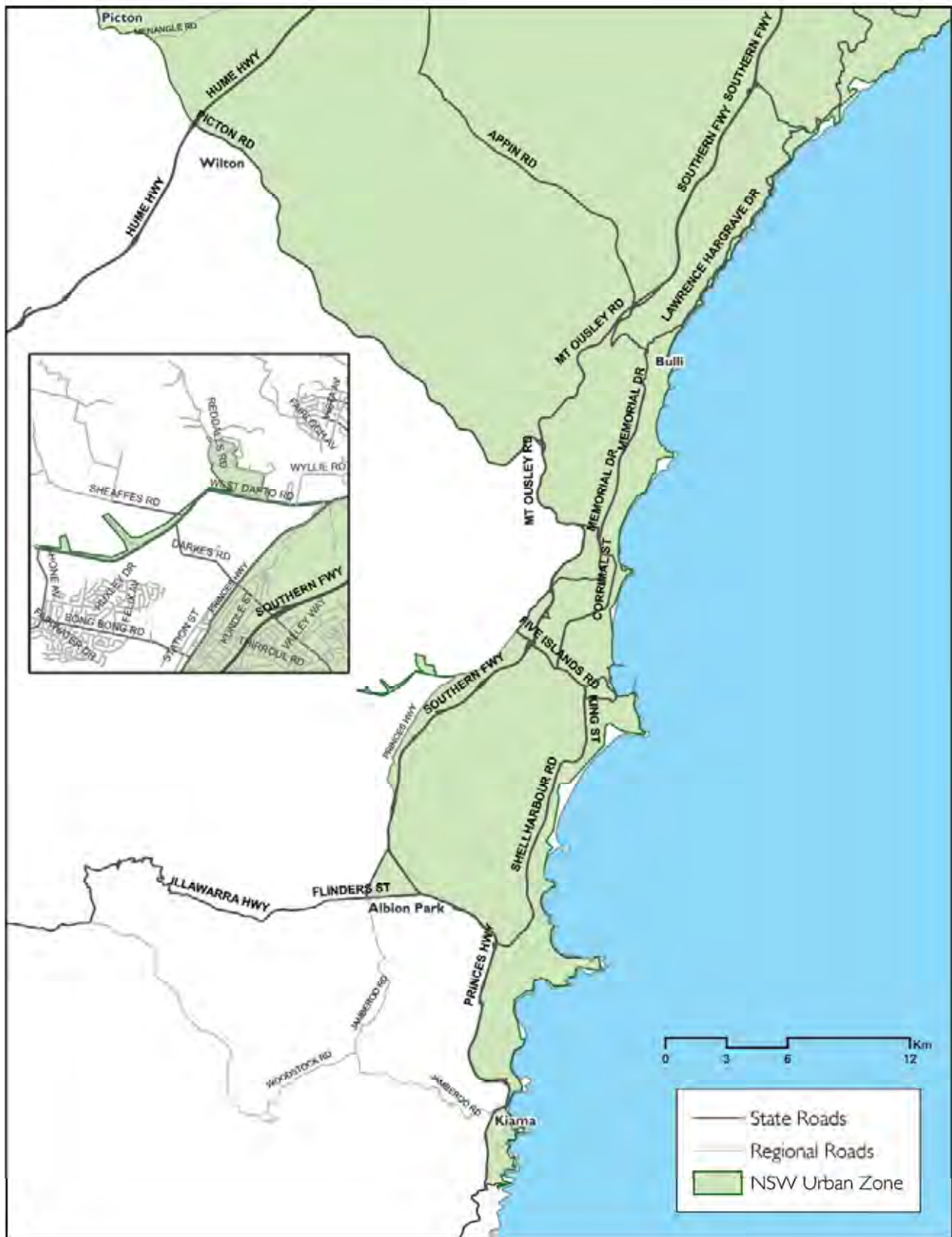
NSW URBAN ZONE - NEWCASTLE MAP



NSW URBAN ZONE - SYDNEY MAP



NSW URBAN ZONE – WOLLONGONG MAP



Part 2 – NSW Regional Zone

For the purpose of this Part the NSW Regional Zone is that part of the State of New South Wales that is not part of the area declared to be the NSW Urban Zone at Part 1 of this Notice.

2.1 Travel Conditions

2.1.1 Week day and peak hour travel restrictions

Oversize load carrying vehicles must not travel in the daytime contrary to the requirements of this table:

Location	Road or area	Travel not permitted
From Nepean River at Emu Plains to Katoomba	Great Western Highway	If wider than 2.5m – Monday to Friday 6 am to 9 am and 4 pm to 7 pm (except on Statewide public holidays).
Nowra at Shoalhaven Bridge (southbound)	Princes Highway	If wider than 2.5m – Monday to Saturday 8 am to 10 am; and Monday to Friday 3 pm to 6 pm (except on Statewide public holidays).
Moama Echuca Bridge	Cobb Highway	Monday to Friday 7.30 am to 9.30 am, and 12 noon to 1 pm, and 3 pm to 6 pm. Saturday and Sunday 7.30 am to 9 am, and 12 noon to 1 pm.
Macksville at Nambucca River Bridge	Pacific Highway	If wider than 2.5m – Monday to Saturday 7.30 am to 9.30 am; and Monday to Friday 3 pm to 6 pm (except on Statewide public holidays).
Coffs Harbour City between Stadium Drive and West Korora Road	Pacific Highway	If wider than 2.5m – Monday to Saturday 7.30 am to 9.30 am; and Monday to Friday 3 pm to 6 pm (except on Statewide public holidays).
Three Chain Road Lismore to Sneaths Road Wollongbar	Bruxner Highway	If wider than 3.2m – Monday to Saturday 7.30 am to 9.30 am; and Monday to Friday 3 pm to 6 pm (except on Statewide public holidays).
Grafton Bridge over Clarence River between Grafton City and South Grafton	Summerland Way	If wider than 2.5m – Monday to Saturday 7.30 am to 9.30 am; and Monday to Friday 3 pm to 6 pm (except on Statewide public holidays).
Weakleys Drive to Rixs Creek Road (north of Singleton)	New England Highway	If wider than 3.2m – Monday to Friday 7.30 am to 9.30 am; and Monday to Friday 3 pm to 6 pm (except on Statewide public holidays).

2.1.2 Night travel

- (a) Travel is permitted between sunset and sunrise for oversize load carrying vehicles or combinations that are not wider than 2.5 metres or longer than 22 metres.
- (b) Vehicles wider than 2.5 metres or longer than 22 metres are not permitted to travel between sunset and midnight. Such vehicles are permitted to travel between midnight and sunrise on the following roads when the vehicle is accompanied by at least one pilot vehicle:

Road or area	Night Travel Permitted from midnight to sunrise
Hume Highway (HW2)	Between Picton Road interchange and the Victorian border only on those sections of the Highway that are dual carriageway divided road and not subject to roadwork, and including an access road to any service area immediately adjacent to the Highway.
Pacific Highway (HW10)	Between Raymond Terrace and the Oxley Highway, Port Macquarie and Ewingsdale Road, near Byron Bay and the Queensland border and those sections of the Highway that are dual carriageway divided road and not subject to roadwork but including the undivided carriageway through the township of Bulahdelah and an access road to any service area immediately adjacent to the Highway.
Princes Highway (HW1)	From 200m south of Pepper Road (the Log Cabin) near Tomerong north to the boundary of the NSW Urban Zone at South Kiama Drive, Kiama Heights.
Great Western Highway (HW5)	Between Nepean River at Emu Plains and Bowenfels.
Federal Highway (HW3)	Between the intersection at the Hume Highway and the Australian Capital Territory (ACT) border south of Sutton.
New England Highway (HW9)	Between Weakleys Drive at Beresfield and Thomas Mitchell Drive (for northbound travel) or Muscle Creek Road (for southbound travel) south of Muswellbrook.

2.1.3 Weekends and Statewide public holidays

Vehicles wider than 2.5 metres or longer than 22 metres are not permitted to travel in the daytime on **weekends or Statewide public holidays** on the following roads:

Road or area	Travel Restriction applies
Burley Griffin Way (MR84)	Between the Hume Highway west of Bowning and the Irrigation Way (MR80) at Yoogali east of Griffith.
Snowy Mountains Highway (HW4)	Between Tumut and Cooma during the official snow season from the Queens Birthday weekend in June of a year and the Labour Day weekend in October of that same year (inclusive).

Kings Highway (MR51)	Between Braidwood and Batemans Bay from the first day of November in a year to the last day of February in the immediately following year (inclusive).
Princes Highway (HW1)	No oversize travel after 8 am: from Berry to Bendalong Road, Cobargo to Pambula, Ulladulla to Narooma and Eden to the Victorian border
Great Western Highway (HW5)	From Nepean River at Emu Plains to Little Hartley after 8.30 am.
Barton Highway (HW15)	Between the Hume Highway and the ACT border after 4 pm Sundays and Statewide public holidays.
Lachlan Valley Way (MR56)	Between the Hume Highway northwest of Yass and Forbes after 4 pm Sundays and Statewide public holidays.

2.1.4 Public holiday periods (including 23 December to 3 January)

- (a) For the purposes of 2.1.4(b) a **public holiday period** means a period of three or more consecutive days covering a declared NSW Statewide public holiday and adjacent weekend days (*for example Easter and every long weekend*); and the period between 23 December and 3 January (inclusive).
- (b) Vehicles wider than 2.5 metres or longer than 22 metres are not permitted to travel in the daytime during **public holiday periods** on the following roads (a vehicle driving across the road is exempted):

Travel Restriction applies to
Pacific Highway from Masonite Road at Heatherbrae to Gold Coast Highway interchange at Tweed Heads West.
Princes Highway from South Kiama to Victorian border.
Hume Highway from Picton Road to Victorian border.
Great Western Highway from Nepean River to Bathurst.
New England Highway from Weakleys Drive to Queensland border.
Golden Highway from New England Highway at Whittingham to Newell Highway at Dubbo.
Mitchell Highway from Great Western Highway at Bathurst to Newell Highway at Dubbo.
Castlereagh Highway from Great Western Highway at Marrangaroo to Newell Highway at Gilgandra.
Kamilaroi Highway from New England Highway at Willow Tree to Newell Highway at Narrabri.
Newell Highway from Tocumwal to Goondiwindi.

Mid Western Highway from Great Western Highway at Bathurst to Newell Highway at Marsden.
Sturt Highway from Hume Highway at Lower Tarcutta to Newell Highway at Narrandera.
Riverina Highway from Victorian border to Newell Highway at Finley.
Monaro Highway from ACT border to Victorian border near Rockton.
Snowy Mountains Highway from Princes Highway at Bega to the Hume Highway.
Oxley Highway from Port Macquarie to Newell Highway at Coonabarabran.
Gwydir Highway from Pacific Highway at South Grafton to Newell Highway at Moree.
Bruxner Highway from Pacific Highway at Ballina to Newell Highway at Boggabilla.
Gold Coast Highway from Pacific Highway Interchange Tweed Heads West to Queensland border.
Illawarra Highway from Albion Park to the Hume Highway.
Federal Highway from Hume Highway to ACT border.
Barton Highway from Hume Highway to ACT border.
Burley Griffin Way (MR84) between the Hume Highway west of Bowning and the Irrigation Way (MR80) at Yoogali east of Griffith.
Kidman Way (MR321 + MR80) between the Newell Highway 16 km north of Jerilderie and the Mid Western Highway at Goolgowi.
Lachlan Valley Way (MR56) between the Newell Highway at Forbes and its intersection with the Hume Highway northwest of Yass.
Kings Highway (MR51) between Braidwood and Batemans Bay.
Olympic Highway (MR78) between the Hume Highway north of Albury, and Cowra.

2.2 Limited Access Locations and Zones – NSW Regional Zone

- (a) Notwithstanding the dimension limits set out in the Notice, travel on or through a Limited Access Location is not permitted if the vehicle exceeds one or more of the limits that applies to a Limited Access Location as set out in this Part.
- (b) A vehicle must be only operated in accordance with any access condition that applies to that Limited Access Location.
- (c) A vehicle which exceeds one or more of the stated dimension limits must apply for and obtain a specific permit before travelling on or in any of the following Limited Access Locations in the NSW Eastern Zone.

- (d) Where a dimension limit for a Limited Access Location is marked "N/A" (not applicable) the applicable limit is the limit set out in this Notice.

2.2.1 Northern Ranges and North Coast NSW

Location / Road	Dimension Limit (metres)			Location Restriction and Condition of Access
	Width	Height	Length	
Bruxner Highway between Drake and Tenterfield.	2.5	N/A	19.0	
Coramba Road (RR120) between Dorrigo and Coramba.	2.5	N/A	19.0	
Waterfall Way between Church Street Bellingen and Maynards Plains Road Dorrigo.	2.5	N/A	19.0	
Ebor to Grafton Road (RR74) between Tyringham and Nymboida.	2.5	N/A	19.0	
Gwydir Highway from Camp Creek (Peter Elks Bridge) west to Glen Elgin Prison Farm entrance.	3.0	N/A	25.0	One pilot required when width exceeds 2.5 metres
Oxley Highway from Ralfes Creek Bridge west to Yarrowitch	2.5	N/A	19.0	
Tomewin Road (RR143) from Murwillumbah to the Queensland border	2.5	N/A	19.0	
New England Highway southbound at Moonbi Range	3.5	N/A	N/A	One pilot required when width exceeds 3.2 metres. When width exceeds 3.5 metres a specific permit must be obtained and one pilot and one Police escort are required. See Part 3.1 for Police contact details.

2.2.2 Central and North West NSW

Location / Road	Dimension Limit (metres)			Location Restriction and Condition of Access
	Width	Height	Length	
Crookwell to Trunkey Creek (Binda Road MR54) between Abercrombie Caves and Tuena.	2.5	N/A	19.0	
Abercrombie Road (Taralga to Goulburn Road RR256) for 5 km north to 5 km south of Abercrombie Bridge.	2.5	N/A	19.0	
Bells Line of Road (MR184) from Hermitage Road at Bellbird Hill to the Great Western Highway at Mount Victoria (Darling Causeway is part of this road).	2.9	N/A	19.0	
Chifley Road (MR516) from Bells Line of Road at Bell to the Great Western Highway at Bowenfels.	2.5	N/A	19.0	
Hawkesbury Road (MR570) between the lookout near Roberts Parade and north to the Blue Mountains City Council boundary.	2.5	N/A	12.5	
Jenolan Caves Road (RR253) from 10 km north of Jenolan Caves to 10 km west of Jenolan Caves	2.5	4.3	12.5	
Putty Road (MR503) from East Kurrajong Road to Milbrodale School.	2.5	4.3	19.0	
Kamilaroi Highway at Gunnedah town centre between Warrabungle Street and Abbott Street.	2.5	N/A	19.0	Use bypass routes via Bloomfield Street or South Street.
Paytens Bridge over Lachlan River near Bandon	2.5	4.3	19.0	No oversize access

2.2.3 Hunter and Central Coast

Location / Road	Dimension Limit (metres)			Location Restriction and Condition of Access
	Width	Height	Length	
Edderton Road between Denman Road and Golden Highway	2.5	N/A	25.0	

2.2.4 South Western and Southern NSW

Location / Road	Dimension Limit (metres)			Location Restriction and Condition of Access
	Width	Height	Length	
Burley Griffin Way between Binalong and Stockinbingal	3.5	N/A	N/A	Contact Police before travel. See Part 3.1 for Police contact details.
Gocup Road between Gundagai and Tumut	2.5	N/A	N/A	Contact Police before travel. See Part 3.1 for Police contact details.
Grahamstown Road between Tumblong and Mt Horeb	2.5	N/A	N/A	Contact Police before travel. See Part 3.1 for Police contact details.
Snowy Mountains Highway from Tumut Plains Road Tumut to Kosciusko Road Cooma	2.5	N/A	19.0	Contact Police before travel. See Part 3.1 for Police contact details.
Echuca Bridge on Cobb Highway between Moama and Echuca	2.5	N/A	N/A	Time restrictions apply Monday to Saturday. No overmass permitted.

2.2.5 Southern Ranges and South Coast NSW

Location / Road	Dimension Limit (metres)			Location Restriction and Condition of Access
	Width	Height	Length	
Illawarra Highway (HW25) from the Broughton Avenue roundabout near Tullimbar westward to Jamberoo Mountain Road near Robertson.	2.5	N/A	19.0	
Moss Vale Road (MR261) between Barfield Road Cambewarra and Fitzroy Falls.	2.5	N/A	19.0	Contact Police before travel if wider than 2.5 m. Police escort required if wider than 3.0 m. See Part 3.1 for Police contact details.
Moss Vale Road (RR261) at Fitzroy Falls	2.5	N/A	19.0	
Kangaroo Valley Road between Berry and Moss Vale Road	2.5	N/A	19.0	Contact Police before travel if wider than 2.5 m. Police escort required if wider than 3.0 m. See Part 3.1 for Police contact details.
Hampden Bridge in Kangaroo Valley	2.5	N/A	19.0	No overmass permitted.
Kings Highway (MR51) at Clyde Mountain.	2.5	N/A	19.0	Contact Police before travel. See Part 3.1 for Police contact details.
Snowy Mountains Highway from the top of Brown Mountain to Nunnock River	2.5	N/A	19.0	Contact Police before travel. See Part 3.1 for Police contact details.
Araluen Road from Majors Creek to Kiora	2.5	N/A	19.0	
Princes Highway between Narooma and Cobargo	3.0	N/A	25.0	Contact Police before travel if wider than 3.0 metres. See Part 3.1 for Police contact details. <i>NB height limit at Narooma Bridge.</i>
Princes Highway between Poplar Street rest area and Belmore Street at Bega.	3.0	N/A	25.0	Contact Police before travel if wider than 3.0 metres. See Part 3.1 for Police contact details.

Princes Highway at Clyde River bridge at Batemans Bay	3.2	N/A	N/A	One pilot required if wider than 3.2 metres but not wider than 3.5 metres.
Princes Highway at Narooma bridge between Dalmeny Drive and Riverside Drive	3.0	4.5	N/A	Contact Police before travel if wider than 3.0 metres or higher than 4.4 metres. See Part 3.1 for Police contact details.

2.3 NSW Regional Zone - Bridge Mass Restrictions

A Vehicle must not operate on the bridges set out in this Part unless the total mass of the vehicle does not exceed the lesser of:

- the mass limits prescribed by Schedule 1 of Road Transport (Mass, Loading and Access) Regulation 2005; or
- the applicable total mass limit that applies to a bridge as set out in this Part; or
- a mass limit imposed under Section 28 of the *Road Transport (General) Act 2005*.

2.3.1 Hunter Region

Bridge Number and Name	Description
BN413 St Albans Bridge	over Macdonald River, at St. Albans
BN1472 Coorei Bridge	over Williams River, Stroud Hill Road Dungog (1.18 km north of Dungog)
BN1477 Monkerai Bridge	over Karuah River on local road
BN1481 Morpeth Bridge	over Hunter River, Phoenix Park Road Morpeth (0.03 km north of Morpeth)
BN1484 Irrawang Bridge	Hunter River (2.69 km north of Raymond Terrace)
BN1489	main northern rail line (17.24 km west of Raymond Terrace)
BN1518 Wallis Bridge	over Wallamba River, Forster/Tuncurry
BN1527 Beckers Bridge	over Webbers Creek, Gresford Road Glendon Brook (20.14 km north of Singleton)
BN1535 Vacy Bridge	over Paterson River, Tocal Road Vacy.
BN1557 Kayuga Bridge	over Hunter River, Kayuga Road Muswellbrook (2.27 km north of Muswellbrook)
BN1567	bridge over Goulburn River (0.8 km south of Sandy Hollow)
BN1625	bridge over South Maitland-Cessnock rail line near Government Road on Northcote Street (3.07 km west of Kurri)

BN1661 Elderslie Bridge	over Hunter River, Elderslie Road Elderslie (5.55 km north of Branxton)
BN1683 Dunmore Bridge	over Paterson River, Paterson Road Woodville.
BN1727	bridge over Macdonald River (111.4 km north of Windsor)
BN1737 Bulga Bridge	over Wollombi Brook, Putty Road Bulga (152.4 km north of Windsor)
BN1752 O'Johnston Bridge	over Williams River, at Clarencetown
BN1776	bridge over Paterson River, Dourebang, Paterson
BN1779 Yarrawa Bridge	over Goulburn River, at Yarrawa (Denman)
BN1780 Luskintyre Bridge	over Hunter River, Luskintyre Road, Luskintyre
BN1784 Glennies Creek Bridge	over Glennies Creek, Middle Falbrook Road Middle Falbrook
BN3379 Fitzgerald Bridge	over Hunter River, southbound on New England Highway Aberdeen (12.8 km north of Muswellbrook)
BN2082 Barrington Bridge	over Barrington River, Thunderbolts Way Barrington
BN1461 Gostwyck Bridge	over Paterson River (23.75 km north of Maitland)
BN1519 Redbournberry Bridge	over Hunter River (2.41 km north of Singleton)

2.3.2 Northern Region

Bridge Number and Name	Description
BN2090	bridge on local road, Bellinger River, North Arm at Raleigh
BN2266 Tabulam Bridge	over Clarence River, Bruxner Highway Tabulam (55.49 km west of Casino)
BN2295 Pollack Bridge	RR74, Nymboida River, Nymboida
BN2462 Glebe Bridge	over Richmond River, Dawson Street Coraki (0.60 km north of Coraki)
BN2531	bridge over Sportsmans Creek, Bridge Street Lawrence (0.72 km south of Lawrence)
BN2537 McFarlane Bridge	over Clarence River, Lawrence Road Maclean (0.98 km south of Maclean)
BN2581 Korn's Bridge	over Rous River, Numinbah Road Crystal Creek

BN2594 Colemans Bridge	over Leycester Creek, Union Street Lismore (0.02 km west of Lismore)
BN2676 Bawdens Bridge	over Orara River, Old Glen Innes Road, Chambigne
BN2680 Briner Bridge	over Upper Coldstream River (7.7 km east of Ulmarra)
BN2948	bridge on SR63, over Halls Creek (0.75 km north of Bingara)
BN2949	bridge on SR63, over Gwydir River, (0.87 km north of Bingara)
BN3140 Fladbury Bridge	RR7706, Severn River (29.83 km north of Glen Innes)
BN3142 Wyalabah Bridge	Old Grafton Road, over Mann River, near Newton Boyd
BN3655 Namoi River Bridge	on SR63, over Namoi River (0.20 km north of Manilla)
BN3656	bridge on SR63, Manilla River, near Upper Manilla (12.19 km north of Manilla)
BN3665 Manilla River Bridge	on SR63, over Manilla River (0.80 km north of Barraba)
BN3670	bridge on SR63, Oaky Creek (25.83 km north of Barraba)
BN3763	bridge over Gwydir River (0.46 km north of Bundarra)
BN4050 Cohens Bridge	on local road, Namoi River, Gunnedah
BN1832 Dennis Bridge	over Hastings River (39.83 km south of Kempsey)

2.3.3 Western Region

Bridge Number and Name	Description
BN971	bridge on Hawkesbury Road over western rail line and Great Western Highway at Springwood
BN1015 Abercrombie Bridge	over Abercrombie River (67 km north of Crookwell)
BR1141	bridge on Bells Line of Road, western rail line, Bell
BN1185 Wallaby Rocks Bridge	over Turon River, Hill End Road west of Sofala
BN1208 Queen Charlotte Bridge	over Vale Creek on Bridge Street at Perthville
BN1278	bridge over Duckmaloi River (11.17 km west of MR253)
BN1302 McKane's Bridge	over Cox's River, west of Bowenfels
BN1304 Beryl Bridge	over Wialdra Creek, near Gulgong
BN3970 Iron Bridge	over Namoi River, Boggabri to Manilla Road, north of Boggabri.
BN4148 L.H. Ford Bridge	over Macquarie River, at Dubbo
BN4285 Iron Bridge	over Lachlan River, Cowra Road Forbes.
BN4469 Holman Bridge	over Lachlan River, at Gooloogong on Grenfell – Canowindra Road
BN4523	bridge over Macquarie River (16.75 km northeast of Trangie) at Gin Gin
BN4645 Rawsonville Bridge	over Macquarie River, North Minore Road, Minore
BN4658 Waroo Bridge	over Lachlan River, Hodges Road, west of Waroo
BN4659 Paytens Bridge	over Lachlan River, at Colletts Crossing
BN4660 Scabbing Flat Bridge	over Macquarie River, Ponto Road Geurie.

2.3.4 Southern Region

Bridge Number and Name	Description
BN875 Hampden Bridge	over Kangaroo River, Moss Vale – Nowra Road, Kangaroo Valley
BN965 Victoria Bridge	timber bridge over Stonequarry Creek, at Picton

BN6129 Crankies Plain Bridge	over Coolumbooka River, Cathcart Road Bombala
BN6168	bridge over Wallaga Lake, Bermagui – Tathra Road Wallaga Lake
BN6235 Buckley's Crossing	over the Snowy River at Dalgety
BN6237 New Buildings Bridge	over Towamba River, New Buildings Road New Buildings.
BN6396 James Park Bridge	over Crookwell River, Binda Road northwest of Crookwell
BN6506 Charleyong Bridge	over Mongarlowe River, Nerriga Road Charleyong
BN6675 Lansdowne Bridge	over Mulwaree Ponds, Bungonia Road Goulburn.
BN6677 Mummel Bridge	over Wollondilly Creek at Mummel
BN6678 Rossis Crossing	over Wollondilly River, at Goulburn
BN713	bridge over Shoalhaven River, southbound at Nowra
BN935	bridge over Tongarra Creek at Shellharbour
BN3318 Barmah Bridge	over the Murray River, near Barmah (Vic)
BN5950 Batemans Bay Bridge	over Clyde River at Batemans Bay
BN5974	bridge over Corunna Lake, Corunna

2.3.5 South Western Region

Bridge Number and Name	Description
BN3184 Echuca Bridge	over Murray River, Cobb Highway Echuca – Moama
BN3215 Swan Hill Bridge	over Murray River, McCallum Street at Swan Hill
BN3220 Jacksons Bridge	over Lachlan River, Mossgiel Road Hillston
BN3235 Gee Gee Approach Bridge	over Wakool River North, Swan Hill – Barham Road Wetuppa
BN3237 Gee Gee Bridge	over Wakool River North, Swan Hill – Barham Road Wetuppa
BN3244 Tooleybuc Bridge	over Murray River, Kyalite Road at Tooleybuc
BN3248 Carrathool Bridge	over Murrumbidgee River, south of Carrathool
BN3256 Koondrook Bridge	over Murray River, Thule Street at Barham.

BN3315 Coonamit Bridge	over Wakool River, Moulamein Road, Swan Hill
BN3335 Oxley Bridge No 1	over Lachlan River, Oxley Road Oxley, west of Hay
BN3336 Oxley Bridge No 2	over Lachlan River, Oxley Road Oxley, west of Hay.
BN3375 Gonn Crossing	over Murray River, Murrabit Road at Gonn Crossing
BN3377 Nyah Bridge	over Murray River, Nyah Road at Nyah
BN5184	Murray River approach, Bridge No. 3 at Robinvale
BN5575 Bethanga Bridge	over Murray River, Riverina Highway at Hume Weir
BN5689	bridge, Tumbarumba Creek, Tumbarumba
BN5695 John Foord Bridge	steel truss bridge, Murray River at Corowa (MR86)
BN5792 Tintaldra Bridge	extended bridge, Murray River at Tintaldra
BN5818	bridge over Little Billabong Creek on Little Billabong Road (0.1 km east of the Hume Highway near Little Billabong)
BN5819 Mulwala Bridge	over Murray River, Yarrawonga Road at Mulwala
BN5821 Irrigation Bridge	Mulwala Canal, Mulwala
BN5909 Mundowry Bridge	over Murrumbidgee River on The Rock-Coolamon Road, 8 km north of Collingullie
BN5943 Island Bridge	over Murray River near Albury
BN5944 Goldsworthy Bridge	over Murray River, Indi Road at Biggara
BN5947 Towong Bridge	over Murray River, Towong Road at Towong
BN6633 Wee Jasper Bridge	over Goodradigbee River, Tumut – Yass Road, Wee Jasper
BN6637 Prince Alfred Bridge	over Murrumbidgee River at Gundagai.
BN8317	bridge over Khancoban Creek, near Khancoban

Part 3 – Contacts

3.1 Police

In any case where access to a location is conditional on contacting Police the following contact details are to be used. Contact must be made with the NSW Police Traffic and Highway Patrol Command.

Contact with a locally based police officer or police station is not sufficient for compliance with this requirement.

NSW Police Traffic and Highway Patrol Command contact details:

Telephone	Email
(02) 8882 1219	trafficosom@police.nsw.gov.au

3.2 Electricity Supply Authorities

Distributor	Location	Contact details
Ausgrid Energy	Sydney, Central Coast and Hunter NSW regions	13 15 35 www.ausgrid.com.au
Endeavour Energy	Northern, Central, Southern NSW	13 10 81 www.endeavourenergy.com.au
Essential Energy	Country and regional NSW	13 23 91 (02) 6933 5823 www.essentialenergy.com.au
TransGrid	NSW (12,656 km of high voltage transmission line & underground cables)	Metropolitan: 02 9620 0777 Orange: 02 6360 8711 Newcastle: 02 4967 8678 Tamworth: 02 6765 1666 Wagga: 02 6922 0222 Yass: 02 6226 9666 www.transgrid.com.au/Pages/default.aspx
ActewAGL	All of the ACT	13 14 93 www.actewagl.com.au

3.3 NSW Local Government

A list of all local government authorities (Councils) in NSW is available on the Division of Local Government website at:

http://www.dlg.nsw.gov.au/dlg/dlghome/dlg_SuburbLookup.asp?mi=0&ml=7&ba=b

ISSN 0155-6320

Authorised to be printed
TONY DUCKMANTON, Government Printer.