



Government Gazette

OF THE STATE OF
NEW SOUTH WALES

Number 97

Friday, 2 August 2013

Published under authority by the Department of Premier and Cabinet

LEGISLATION

Online notification of the making of statutory instruments

Week beginning 22 July 2013

THE following instruments were officially notified on the NSW legislation website (www.legislation.nsw.gov.au) on the dates indicated:

Regulations and other statutory instruments

Conveyancing (General) Amendment (Eraring Energy) Regulation 2013 (2013-401) — published LW 25 July 2013

First State Superannuation Amendment (Train Corporations) Order 2013 (2013-393) — published LW 26 July 2013

Intoxicated Persons (Sobering Up Centres Trial) Amendment (State Debt Recovery Office) Regulation 2013 (2013-394) — published LW 26 July 2013

Marine Safety (General) Amendment (Lake Oberon) Regulation 2013 (2013-395) — published LW 26 July 2013

State Authorities Non-contributory Superannuation Amendment (Train Corporations) Order 2013 (2013-396) — published LW 26 July 2013

State Authorities Superannuation Amendment (Train Corporations) Order 2013 (2013-397) — published LW 26 July 2013

Superannuation Amendment (Train Corporations) Order 2013 (2013-398) — published LW 26 July 2013

Environmental Planning Instruments

Cootamundra Local Environmental Plan 2013 (2013-399) — published LW 26 July 2013

Orange Local Environmental Plan 2011 (Amendment No 2) (2013-400) — published LW 26 July 2013

Wollondilly Local Environmental Plan 2011 (Amendment No 4) (2013-392) — published LW 24 July 2013

OFFICIAL NOTICES

Appointments

**CONSUMER, TRADER AND TENANCY TRIBUNAL
ACT 2001**

I, Professor MARIE BASHIR, AC, Governor of the State of New South Wales, with the advice of the Executive Council, hereby appoint:

Sabine THODE and

Kim Marie ROSSER,

on a full-time basis as Senior Members of the Consumer, Trader and Tenancy Tribunal from 1 August 2013 until 31 July 2015 inclusive, with the entitlement to such leave as is applicable from time to time to an officer within the meaning of the Public Sector Employment and Management Act 2002.

Dated at Sydney, this 17th day of July 2013.

M. BASHIR,
Governor

By Her Excellency's Command,

ANTHONY ROBERTS, M.P.,
Minister for Fair Trading

Department of Planning

ENVIRONMENTAL PLANNING AND ASSESSMENT ACT 1979

DECLARATION

I, the Minister for Planning and Infrastructure, under Clause 276 of the Environmental Planning and Assessment Regulation 2000, declare those precincts referred to in the Schedule to be released for urban development.

Dated at Sydney, 23rd July 2013.

The Hon. BRAD HAZZARD, M.P.,
Minister for Planning and Infrastructure

SCHEDULE

1. Those precincts in the North West Growth Centre shown with red hatching on the map held at the Department of Planning and Infrastructure, dated June 2013 and marked:

Riverstone East – Precinct Release.

Vineyard – Precinct Release.

BUILDING PROFESSIONALS ACT 2005

NOTICE

UNDER section 4 (7) of the Building Professionals Act 2005, the amendment to the Building Professionals Board Accreditation Scheme set out in the Schedule is adopted.

The amendment is to commence upon the publication of this Notice in the *New South Wales Government Gazette*.

Dated: Sydney, 26 July 2013.

GABRIELLE WALLACE,
Acting Director,
Building Professionals Board

SCHEDULE

Amendment

Schedule 5 Continuing professional development program

After Clause 3.c. insert the following:

- d. during the fourth year of accreditation and any subsequent year of accreditation, undertake a minimum of eight hours CPD.
-

Roads and Maritime Services

ROAD TRANSPORT (GENERAL) ACT 2005

Notice under the Road Transport (Mass, Loading and Access) Regulation 2005

NARRABRI SHIRE COUNCIL, pursuant to Clause 20 of the Road Transport (Mass, Loading and Access) Regulation 2005, hereby amend the Class 2 B-Double Notice 2010, as published in the *New South Wales Government Gazette* No. 108 on 27 August 2010, at pages 4033 to 4284, as set out in the Schedule of this Notice.

PAT WHITE,
General Manager,
Narrabri Shire Council
(by delegation from the Minister for Roads)

SCHEDULE

1. Citation

This Notice may be cited as the Narrabri Shire Council B-Double (Amendment) Notice No. 2/2013.

2. Commencement

This Notice takes effect on and from the date of publication in the *New South Wales Government Gazette*.

3. Effect

This Notice remains in force up to and including 1 September 2015, unless it is repealed earlier.

4. Amendment

Insert the following route for the council into the table at Appendix 1

<i>Type</i>	<i>Road No</i>	<i>Road Name</i>	<i>Starting Point</i>	<i>Finishing Point</i>
25m.	000.	Francis Street, Narrabri.	Newell Highway.	Saleyards Lane.

ROAD TRANSPORT (GENERAL) ACT 2005

Notice under the Road Transport (Mass, Loading and Access) Regulation 2005

YOUNG SHIRE COUNCIL pursuant to Clause 20 of the Road Transport (Vehicle and Driver Management) Act 2005, hereby amend the Class 2 B-Double Notice 2010, as published in the *New South Wales Government Gazette* No. 108 on 27 August 2010, at pages 4033 to 4284, as set out in the Schedule of this Notice.

Dated: 5 July 2013.

PETER VLATKO,
General Manager,
Young Shire Council
(by delegation from the Minister for Roads)

SCHEDULE
1. Citation

This Notice may be cited as the Young Shire Council B-Double (Amendment) Notice No. 02/2013.

2. Commencement

This Notice takes effect on and from the date of publication in the *New South Wales Government Gazette*.

3. Effect

This Notice remains in force up to and including 1 September 2015, unless it is repealed earlier.

4. Amendment

Insert the following routes for the council into the table at Appendix 1.

<i>Type</i>	<i>Road Name</i>	<i>Starting Point</i>	<i>Finishing Point</i>	<i>Conditions</i>
25m.	Thornhill Street.	Dundas Street.	Demondrille Street.	For use in emergency situations when directed by RMS, Police or Council.
25m.	William Street.	Blackett Avenue.	Main Street.	For use in emergency situations when directed by RMS, Police or Council.

ROAD TRANSPORT (VEHICLE AND DRIVER MANAGEMENT) ACT 2005

Notice under the Road Transport (Vehicle and Driver Management) Regulation 2005

PORT MACQUARIE-HASTINGS COUNCIL, pursuant to Clause 25 of the Road Transport (Mass, Loading and Access) Regulation 2005, hereby amend the 4.6 Metre High Vehicle Notice 2013, as published in *New South Wales Government Gazette* No. 130 on 21 December 2012, at pages 5109 to 5206, as set out in the Schedule of this Notice.

Dated: 31 July 2013.

TONY HAYWARD,
General Manager,
Port Macquarie-Hastings Council
(by delegation from the Minister for Roads)

SCHEDULE
1. Citation

This Notice may be cited as Port Macquarie-Hastings Council 4.6 Metre High Vehicle Route Notice No. 01/2013.

2. Commencement

This Notice takes effect on the date of gazettal.

3. Effect

This Notice remains in force until 31st December 2017, unless it is amended or repealed earlier.

4. Application

This Notice applies to those 4.6 metre high vehicles which comply with Schedule 1 of the Road Transport (Mass, Loading and Access) Regulation 2005 and Schedule 2 of the Road Transport (Vehicle Registration) Regulation 2007.

5. Routes

<i>Type</i>	<i>Road Name</i>	<i>Starting Point</i>	<i>Finishing Point</i>
4.6.	John Oxley Drive, Port Macquarie.	HW11 Oxley Highway (west).	Wrights Road.

ROAD TRANSPORT (VEHICLE AND DRIVER MANAGEMENT) ACT 2005

Notice under Clause 20 of the Road Transport (Mass, Loading and Access) Regulation 2005

PORT MACQUARIE-HASTINGS COUNCIL, in pursuance of Division 4 of Part 2 of the Road Transport (Mass, Loading, Access) Regulation 2005, hereby amend the Class 2 B-Double Notice 2010, as published in the *New South Wales Government Gazette* No. 108 on 27 August 2010, at pages 4033 to 4284, as set out in the Schedule of this Notice.

Dated: 31 July 2013.

TONY HAYWARD,
General Manager,
Port Macquarie-Hastings Council
(by delegation from the Minister for Roads)

SCHEDULE

1. Citation

This Notice may be cited as Port Macquarie-Hastings Council 25 Metre B-Double Route Notice No. 1/2013.

2. Commencement

This Notice takes effect on the date of gazettal.

3. Effect

This Notice remains in force until 1 September 2015, unless it is amended or repealed earlier.

4. Application

This Notice applies to those 25 metre B-Double vehicles which comply with Schedule 1 of the Road Transport (Mass, Loading and Access) Regulation 2005 and Schedule 2 of the Road Transport (Vehicle Registration) Regulation 2007.

5. Routes

<i>Type</i>	<i>Road Name</i>	<i>Starting Point</i>	<i>Finishing Point</i>	<i>Conditions</i>
25.	John Oxley Drive, Port Macquarie.	HW11 Oxley Highway (west).	Kingfisher Road.	Access only permitted when detours are in place as an alternative route to SH11 Oxley Highway.
25.	John Oxley Drive, Port Macquarie.	Kingfisher Road.	Wrights Road.	

ROADS ACT 1993**LAND ACQUISITION (JUST TERMS
COMPENSATION) ACT 1991**

Notice of Compulsory Acquisition and Dedication as
Public Road of Land at Laffing Waters in the Bathurst
Regional Council area

Roads and Maritime Services by its delegate declares,
with the approval of Her Excellency the Governor, that
the land described in the schedule below is acquired by
compulsory process under the provisions of the Land
Acquisition (Just Terms Compensation) Act 1991 for
the purposes of the Roads Act 1993 and further
dedicates the land as public road under Section 10 of the
Roads Act 1993.

T D Craig
Manager, Compulsory Acquisition & Road Dedication
Roads and Maritime Services

—————
SCHEDULE

ALL that piece or parcel of land situated in the Bathurst
Regional Council area, Parish of Peel and County of
Roxburgh, shown as Lot 233 Deposited Plan 1177478,
being part of the land in Certificate of Title 11/857116.

The land is said to be in the possession of the Bathurst
Regional Council.

(RMS Papers: SF2013/95282; RO SF2012/8957)

ROADS ACT 1993**LAND ACQUISITION (JUST TERMS
COMPENSATION) ACT 1991**

Notice of Compulsory Acquisition and Dedication as
Public Road of land at Abercrombie River in the
Bathurst Regional Council area

Roads and Maritime Services by its delegate declares,
with the approval of Her Excellency the Governor, that
the land described in the schedule below is acquired by
compulsory process under the provisions of the Land
Acquisition (Just Terms Compensation) Act 1991 for
the purposes of the Roads Act 1993 and further
dedicates the land as public road under Section 10 of the
Roads Act 1993.

T D Craig
Manager, Compulsory Acquisition & Road Dedication
Roads and Maritime Services

—————
SCHEDULE

ALL that piece or parcel of land situated in the Bathurst
Regional Council area, Parish of Bombah and County of
Georgiana, shown as Lot 3 Deposited Plan 1169665,
being part of the land in Certificate of Title 43/753016.

The land is said to be in the possession of the Crown
and Stephen John White (Crown licence holder).

(RMS Papers: SF2013/17739; RO 30.1287)

ROADS ACT 1993**LAND ACQUISITION (JUST TERMS
COMPENSATION) ACT 1991**

Notice of Compulsory Acquisition and Dedication as
Public Road of Land at Kooragang in the Newcastle
City Council area

Roads and Maritime Services by its delegate declares,
with the approval of Her Excellency the Governor, that
the land described in the schedule below is acquired by
compulsory process under the provisions of the Land
Acquisition (Just Terms Compensation) Act 1991 for
the purposes of the Roads Act 1993 and further
dedicates the land as public road under Section 10 of the
Roads Act 1993.

T D Craig
Manager, Compulsory Acquisition & Road Dedication
Roads and Maritime Services

SCHEDULE

ALL that piece or parcel of land situated in the
Newcastle City Council area, Parish of Newcastle and
County of Northumberland, shown as Lot 23 Deposited
Plan 1155723, being the whole of the land in Certificate
of Title 23/1155723, excluding any existing easements
from the compulsory acquisition of the said land.

The land is said to be in the possession of Government
Property NSW.

(RMS Papers: SF2013/89728; RO SF2013/79570)

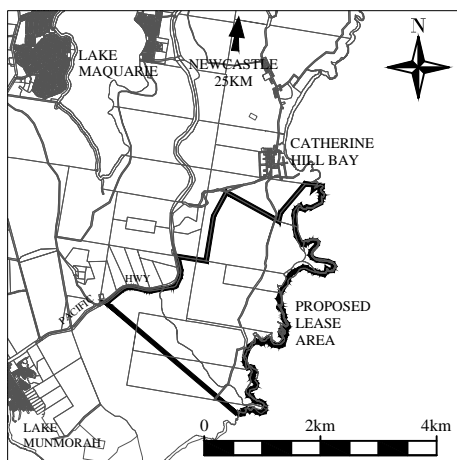
Department of Trade and Investment, Regional Infrastructure and Services

MINING ACT 1992

Mining Notice

Coal Allocation – Public Exposure Test

LAKE COAL PTY LTD has sought consent from the Minister for Resources and Energy under section 13 (3) of the Mining Act 1992, to apply for an exploration licence for Group 9 minerals (coal) over an area of 655 hectares, as shown in the diagram below. The area is located approximately 30 kilometres south west of Newcastle. An exploration licence is being sought to allow exploration for Group 9 (Coal).



Any party that may have a legitimate interest in exploring the coal resources within this area may make a submission to the Minister. Submissions must be lodged within two weeks of the publication of this notice and provide legitimate reasons in support of the interest being claimed. Submissions must be addressed to:

The Team Leader, Coal & Petroleum Titles,
Trade & Investment NSW,
PO Box 344,
Hunter Region MC NSW 2310.

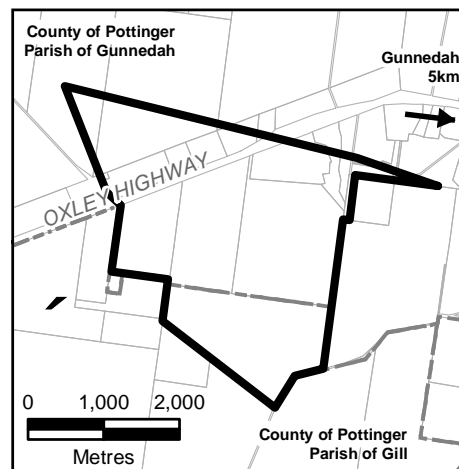
Any submissions received by the required date will be considered by the Minister in deciding whether to consent to an application for an exploration licence being lodged by Lake Coal Pty Ltd.

MINING ACT 1992

Mining Notice

Coal Allocation – Public Exposure Test

WHITEHAVEN COAL LTD has sought consent from the Minister for Resources and Energy under section 13 (3) of the Mining Act 1992, to apply for an exploration licence for Group 9 minerals (coal) over an area of 936 hectares, as shown in the diagram below. The area is located approximately 8 kilometres west of Gunnedah. An exploration licence is being sought to allow exploration for Group 9 (Coal).



Any party that may have a legitimate interest in exploring the coal resources within this area may make a submission to the Minister. Submissions must be lodged within two weeks of the publication of this notice and provide legitimate reasons in support of the interest being claimed. Submissions must be addressed to:

The Team Leader, Coal & Petroleum Titles,
Trade & Investment NSW,
PO Box 344,
Hunter Region MC NSW 2310.

Any submissions received by the required date will be considered by the Minister in deciding whether to consent to an application for an exploration licence being lodged by Whitehaven Coal Ltd.

MINERAL RESOURCES

NOTICE is given that the following applications have been received:

EXPLORATION LICENCE APPLICATIONS

(T13-1406)

No. 149, CEEMAC PTY LTD, area of 139 blocks, for Petroleum, dated 26 July 2013. (Orange Mining Division).

(T13-1117)

No. 4855, EMX BROKEN HILL PTY LTD (ACN 164 990 452), area of 19 units, for Group 1, dated 29 July 2013. (Broken Hill Mining Division).

(T13-1118)

No. 4856, OCHRE RESOURCES PTY LTD (ACN 112 833 351), area of 60 units, for Group 1, dated 31 July 2013. (Wagga Wagga Mining Division).

MINING LEASE APPLICATIONS

(T12-1247)

No. 443, P & D WHYTE PTY LTD (ACN 003 922 156), area of about 69.43 hectares, to mine for gypsum, dated 19 October 2012. (Cobar Mining Division).

(T13-1600)

No. 457, CENTENNIAL MANDALONG PTY LIMITED (ACN 101 508 892), area of about 415 hectares, to mine for coal, dated 29 July 2013. (Singleton Mining Division).

The Hon. CHRIS HARTCHER, M.P.,
Minister for Resources and Energy

NOTICE is given that the following applications have been granted:

EXPLORATION LICENCE APPLICATIONS

(T12-1279)

No. 4720, now Exploration Licence No. 8137, MINOTAUR OPERATIONS PTY LTD (ACN 108 925 284), County of Gordon, Map Sheet (8632), area of 31 units, for Group 1, dated 22 July 2013, for a term until 22 July 2015.

(T12-1280)

No. 4722, now Exploration Licence No. 8138, MINOTAUR OPERATIONS PTY LTD (ACN 108 925 284), Counties of Gordon and Wellington, Map Sheet (8632, 8732), area of 34 units, for Group 1, dated 22 July 2013, for a term until 22 July 2015.

(T12-1281)

No. 4723, now Exploration Licence No. 8139, MINOTAUR OPERATIONS PTY LTD (ACN 108 925 284), Counties of Bathurst, Georgiana and Westmoreland, Map Sheet (8830), area of 49 units, for Group 1, dated 22 July 2013, for a term until 22 July 2015.

(T13-1022)

No. 4738, now Exploration Licence No. 8140, EJ RESOURCES PTY LTD (ACN 157 904 437), Counties of Narromine and Oxley, Map Sheet (8433, 8434, 8533, 8534), area of 76 units, for Group 1, dated 23 July 2013, for a term until 23 July 2015.

(T12-1297)

No. 4739, now Exploration Licence No. 8141, EJ RESOURCES PTY LTD (ACN 157 904 437), Counties of Gowen and Lincoln, Map Sheet (8633, 8634, 8733, 8734), area of 74 units, for Group 1, dated 23 July 2013, for a term until 23 July 2015.

The Hon. CHRIS HARTCHER, M.P.,
Minister for Resources and Energy

NOTICE is given that the following applications have been withdrawn:

EXPLORATION LICENCE APPLICATIONS

(T13-1093)

No. 4833, SANDFIRE RESOURCES NL (ACN 105 154 185), County of Bathurst and County of Georgiana, Map Sheet (8730). Withdrawal took effect on 23 July 2013.

(T13-1094)

No. 4834, SANDFIRE RESOURCES NL (ACN 105 154 185), County of Bathurst and County of Wellington, Map Sheet (8731). Withdrawal took effect on 23 July 2013.

(T13-1110)

No. 4848, SANDFIRE RESOURCES NL (ACN 105 154 185), County of Yancowinna, Map Sheet (7133, 7134). Withdrawal took effect on 24 July 2013.

MINING LEASE APPLICATIONS

(T10-0272)

Orange No. 389, AUSTRALIAN DOLOMITE COMPANY PTY LIMITED (ACN 000 810 551), Parish of Mulyan, County of Wellington, Map Sheet (8731-4-N). Withdrawal took effect on 23 July 2013.

The Hon. CHRIS HARTCHER, M.P.,
Minister for Resources and Energy

NOTICE is given that the following applications for renewal have been received:

(08-5066)

Authorisation No. 312, ENDEAVOUR COAL PTY LIMITED (ACN 099 830 476), area of 2910 hectares. Application for renewal received 25 July 2013.

(08-5068)

Authorisation No. 395, ENDEAVOUR COAL PTY LIMITED (ACN 099 830 476), area of 571 hectares. Application for renewal received 25 July 2013.

(08-5317)

Authorisation No. 432, ENDEAVOUR COAL PTY LIMITED (ACN 099 830 476), area of 3306 hectares. Application for renewal received 25 July 2013.

(T13-2798)

Exploration Licence No. 6104, DRONVISA PTY LIMITED (ACN 002 070 680), area of 2 units. Application for renewal received 26 July 2013.

(13-2739)

Exploration Licence No. 6106, RIMFIRE PACIFIC MINING NL (ACN 006 911 744), area of 34 units. Application for renewal received 26 July 2013.

(06-4162)

Exploration Licence No. 6844, RAPTOR MINERALS LIMITED (ACN 101 168 343), area of 6 units. Application for renewal received 24 July 2013.

The Hon. CHRIS HARTCHER, M.P.,
Minister for Resources and Energy

RENEWAL OF CERTAIN AUTHORITIES

NOTICE is given that the following authorities have been renewed:

(08-2695)

Exploration Licence No. 4473, SITEGOAL PTY LIMITED (ACN 052 317 503), County of Cook, Map Sheet (8931), area of 1 units, for a further term until 11 January 2017. Renewal effective on and from 23 July 2013.

(T00-0093)

Exploration Licence No. 5800, NORTH MINING LIMITED (ACN 000 081 434), County of Kennedy, Map Sheet (8432, 8532), area of 42 units, for a further term until 8 January 2015. Renewal effective on and from 23 July 2013.

(06-4081)

Exploration Licence No. 6648, GOSSAN HILL GOLD LIMITED (ACN 147 329 833), County of Darling, Map Sheet (9036, 9037), area of 9 units, for a further term until 18 October 2014. Renewal effective on and from 23 July 2013.

(T08-0227)

Exploration Licence No. 7265, THOMSON RESOURCES LTD (ACN 138 358 728), County of Yantara, Map Sheet (7437), area of 25 units, for a further term until 23 December 2015. Renewal effective on and from 26 July 2013.

(T10-0280)

Exploration Licence No. 7729, IDYLWAY VENTURE PTY LTD (ACN 141 397 006), County of Buccleuch, Map Sheet (8527), area of 9 units, for a further term until 18 March 2015. Renewal effective on and from 26 July 2013.

The Hon. CHRIS HARTCHER, M.P.,
Minister for Resources and Energy

REFUSAL OF APPLICATIONS FOR RENEWAL

NOTICE is given that the applications for renewal in respect of the following authorities have been refused:

(07-0292)

Exploration Licence No. 7004, MERIDIAN ACQUISITIONS PTY LTD (ACN 125 825 532), County of Landsborough, Map Sheet (7837, 7937), area of 21 units. The authority ceased to have effect on 19 April 2013.

(07-0293)

Exploration Licence No. 7005, MERIDIAN ACQUISITIONS PTY LTD (ACN 125 825 532), County of Landsborough, Map Sheet (7937), area of 7 units. The authority ceased to have effect on 19 April 2013.

The Hon. CHRIS HARTCHER, M.P.,
Minister for Resources and Energy

CANCELLATION OF AUTHORITY AT REQUEST OF HOLDER

NOTICE is given that the following authority has been cancelled:

(T09-0188)

Exploration Licence No. 7492, BLIGH RESOURCES LIMITED (ACN 130 964 162), County of Ashburnham and County of Forbes, Map Sheet (8530, 8531), area of 38 units. Cancellation took effect on 27 July 2013.

The Hon. CHRIS HARTCHER, M.P.,
Minister for Resources and Energy

NOTICE is given that the following applications have been received:

REQUEST FOR CANCELLATION OF AUTHORITY

(12/3456)

Exploration Licence No. 6092, TEMPLAR RESOURCES PTY LTD (ACN 085 644 944), County of Ashburnham, area of 16 units. Application for Cancellation was received on 30 July 2013.

(T08-0121)

Exploration Licence No. 7266, JACARANDA MINERALS LTD & MINERALS AUSTRALIA PTY LTD (ACN 124 475 538), County of Murchison, area of 38 units. Application for Cancellation was received on 23 July 2013.

The Hon. CHRIS HARTCHER, M.P.,
Minister for Resources and Energy

NOTICE is given that the following application for transfer has been received:

TRANSFER APPLICATION

T11-0325

Exploration Licence No. 7768, IRGS NORTHERN GOLD PTY LTD (ACN 149 177 999), to SUGEC RESOURCES LIMITED (ACN 162 033 098), County of Hardinge, Map Sheets (9137), area of 100 units. Application for Transfer received on 17 June 2013.

The Hon. CHRIS HARTCHER, M.P.,
Minister for Resources and Energy

RENEWAL OF CERTAIN AUTHORITIES

ERRATA

THE following notice, which was originally published in *New South Wales Government Gazette* dated 26 July 2013, contains a typographical error. The amended notice is hereby republished in full. However, the original publication date of 26 July 2013, remains valid.

(T09-0069)

Exploration Licence No. 7651, EMX EXPLORATION PTY LTD (ACN 139 612 427), Counties of Mootwingee and Yungnulgra, Map Sheet (7336, 7436), area of 32 units, for a further term until 6 December 2015. Renewal effective on and from 23 July 2013.

THE following notice, which was originally published in *New South Wales Government Gazette* dated 26 July 2013, contains a typographical error. The amended notice is hereby republished in full. However, the original publication date of 26 July 2013, remains valid.

(T09-0079)

Exploration Licence No. 7652, EMX EXPLORATION PTY LTD (ACN 139 612 427), County of Mootwingee, Map Sheet (7336), area of 34 units, for a further term until 6 December 2015. Renewal effective on and from 23 July 2013.

The Hon. CHRIS HARTCHER, M.P.,
Minister for Resources and Energy

PRIMARY INDUSTRIES

FISHERIES MANAGEMENT ACT 1994**FISHERIES MANAGEMENT (AQUACULTURE)
REGULATION 2012**

Section 177(1) – Notice of Aquaculture Lease Cancellation

OL77/146 within the estuary of Port Stephens, having an area of 0.3819 hectares, formerly leased by YORDUMA PTY LTD.

OL84/243 within the estuary of Port Stephens, having an area of 2.0186 hectares, formerly leased by Kay Elizabeth JOHNSON and the Estate of the Late Darrell Roy JOHNSON.

OL95/035 within the estuary of Port Stephens, having an area of 0.2812 hectares, formerly leased by Kay Elizabeth JOHNSON and the Estate of the Late Darrell Roy JOHNSON.

OL83/347 within the estuary of Port Stephens, having an area of 1.1814 hectares, formerly leased by Irene M. JOHNSON, Kevin V. JOHNSON, Kay E. JOHNSON and the Estate of the Late Darrell R. JOHNSON.

OL58/174 within the estuary of Port Stephens, having an area of 0.7516 hectares, formerly leased by Kevin Victor JOHNSON and the Estate of the Late Darrell Roy JOHNSON.

OL60/032 within the estuary of Port Stephens, having an area of 0.3672 hectares, formerly leased by Kevin Victor JOHNSON and the Estate of the Late Darrell Roy JOHNSON.

OL65/096 within the estuary of Port Stephens, having an area of 0.5157 hectares, formerly leased by Kevin Victor JOHNSON and the Estate of the Late Darrell Roy JOHNSON.

OL69/401 within the estuary of Port Stephens, having an area of 0.8377 hectares, formerly leased by Kevin Victor JOHNSON and the Estate of the Late Darrell Roy JOHNSON.

OL69/457 within the estuary of Port Stephens, having an area of 0.3495 hectares, formerly leased by Kevin Victor JOHNSON and the Estate of the Late Darrell Roy JOHNSON.

OL69/552 within the estuary of Port Stephens, having an area of 0.2406 hectares, formerly leased by Kevin Victor JOHNSON and the Estate of the Late Darrell Roy JOHNSON.

OL76/188 within the estuary of Port Stephens, having an area of 0.6857 hectares, formerly leased by Kevin Victor JOHNSON and the Estate of the Late Darrell Roy JOHNSON.

OL87/001 within the estuary of Port Stephens, having an area of 0.1512 hectares, formerly leased by Kevin Victor JOHNSON and the Estate of the Late Darrell Roy JOHNSON.

OL92/008 within the estuary of Port Stephens, having an area of 1.0392 hectares, formerly leased by Kevin Victor JOHNSON and the Estate of the Late Darrell Roy JOHNSON.

Clause 31 (3) – Notice of Granting of Class 1 Aquaculture Lease

THE Minister has granted the following Class 1 Aquaculture Lease:

OL65/092 within the estuary of Wapengo Lake, having an area of 0.2237 hectares to Graham Robert MAJOR of Tathra NSW, for a term of 15 years expiring on 31 May 2028.

Clause 33 (4) – Notice of Aquaculture Lease Renewal

THE Minister has renewed the following Class 1 Aquaculture Leases:

OL64/191 within the estuary of Wallis Lake, having an area of 1.3528 hectares to TADEVEN PTY LTD of Tuncurry NSW, for a term of 15 years expiring on 30 July 2028.

OL83/051 within the estuary of the Manning River, having an area of 0.6536 hectares to Neil Kelvin CURRIE of Taree NSW, for a term of 15 years expiring on 14 July 2028.

OL88/027 within the estuary of Manning River, having an area of 0.3230 hectares to POLSON OYSTERS PTY LTD of Oxley Island, for a term of 15 years expiring on 21 February 2027.

OL88/028 within the estuary of Manning River, having an area of 0.4634 hectares to POLSON OYSTERS PTY LTD of Oxley Island, for a term of 15 years expiring on 21 February 2027.

OL88/032 within the estuary of Manning River, having an area of 0.2613 hectares to POLSON OYSTERS PTY LTD of Oxley Island, for a term of 15 years expiring on 21 February 2027.

OL83/087 within the estuary of the Manning River, having an area of 0.2713 hectares to Christopher WHEELER of Mitchells Island NSW, for a term of 15 years expiring on 15 July 2028.

OL68/022 within the estuary of Wagonga Inlet, having an area of 0.3904 hectares to EUROBODALLA COAST OYSTER SUPPLIES AND SERVICES PTY LTD of Tuross Head NSW, for a term of 15 years expiring on 7 January 2028.

OL82/107 within the estuary of Wallis Lake, having an area of 9.0395 hectares to Graham James Moore BARCLAY of Forster NSW, for a term of 15 years expiring on 7 October 2027.

OL97/013 within the estuary of the Hawkesbury River, having an area of 0.5278 hectares to OYSTERMEN'S PTY LTD of Sylvania NSW, for a term of 15 years expiring on 23 April 2028.

OL68/162 within the estuary of Wallis Lake, having an area of 0.5107 hectares to Graham James Moore BARCLAY of Forster NSW, for a term of 15 years expiring on 30 April 2028.

OL68/163 within the estuary of Wallis Lake, having an area of 0.4811 hectares to Graham James Moore BARCLAY of Forster NSW, for a term of 15 years expiring on 30 April 2028.

OL83/045 within the estuary of Wallis Lake, having an area of 0.5161 hectares to Graham James Moore BARCLAY of Forster NSW, for a term of 15 years expiring on 30 April 2028.

Clause 43 (9) – Notice of Aquaculture Lease Subdivision

THE Minister has subdivided the following Aquaculture Leases:

OL74/137 within the estuary of Wallis Lake, is to be subdivided into two leases referred to as AL11/001 having an area of 0.6615 hectares and AL11/002 having an area

of 0.4088 hectares to Graham James Moore BARCLAY of Forster NSW expiring on 13 January 2020.

BILL TALBOT,
Director,
Aquaculture, Conservation and Marine Parks,
Fisheries Division,
Department of Primary Industries

STOCK DISEASES ACT 1923

Appointment of Inspector

Notification No. 550

I, ANDREW COLIN SANGER, Director, Biosecurity Compliance, with the delegated authority of the Director General of the Department of Trade and Investment, Regional Infrastructure and Services, pursuant to section 22C of the Stock Diseases Act 1923 (“the Act”) and pursuant to section 6(1) of the Act, hereby appoint Mark Yrack SOBIERAJSKI as an inspector for the purposes of the Act.

Dated this 30th day of July 2013.

A. C. SANGER,
Director,
Biosecurity Compliance,
Department of Primary Industries
(an office within the Department of Trade and Investment, Regional Infrastructure and Services)

STOCK DISEASES ACT 1923

Appointment of Inspectors

Notification No. 549

I, ANDREW COLIN SANGER, Director, Biosecurity Compliance, with the delegated authority of the Director General of the Department of Trade and Investment, Regional Infrastructure and Services, pursuant to section 22C of the Stock Diseases Act 1923 (“the Act”) and pursuant to section 6(1) of the Act, hereby appoint Jody Carmel BATCHELOR and Simon James MAFFEI as inspectors for the purposes of the Act.

Dated this 30th day of July 2013.

A. C. SANGER,
Director,
Biosecurity Compliance,
Department of Primary Industries
(an office within the Department of Trade and Investment, Regional Infrastructure and Services)

LANDS

GRAFTON OFFICE
49-51 Victoria Street, Grafton NSW 2460
(PO Box 2185, Dangar NSW 2309)
Phone: 1300 886 235 Fax: (02) 6642 5375

**ASSIGNMENT OF CORPORATE NAME OF
RESERVE TRUSTS**

PURSUANT to Clause 4 (3) of Schedule 8 of the Crown Lands Act 1989, the name specified in Column 1 of the Schedules hereunder, is assigned to the reserve trust constituted as trustee for the reserve specified in Column 2 of the Schedules.

ANDREW STONER, M.P.,
Minister for Regional Infrastructure and Services

SCHEDULE 1

<i>Column 1</i>	<i>Column 2</i>
Mountain View (R.86102) Reserve Trust.	Reserve 86102 for preservation of native flora and fauna, notified 9 December 1966, at Mountain View. File No.: GF89 R 37.

SCHEDULE 2

<i>Column 1</i>	<i>Column 2</i>
Grafton (D.1000641) Grafton Town Hall Reserve Trust.	Dedication 1000641 for town hall site, notified 14 December 1895, at Grafton. File No.: GF89 R 37.

**NOTICE OF ADDITIONAL PURPOSE PURSUANT
TO SECTION 34A(2)(B) OF THE CROWN LANDS
ACT 1989**

PURSUANT to section 34A(2)(b) of the Crown Lands Act 1989, the Crown reserve specified in Column 2 of the Schedule is to be occupied for the additional purpose specified in Column 1 of the Schedule.

ANDREW STONER, M.P.,
Minister for Regional Infrastructure and Services

SCHEDULE

<i>Column 1</i>	<i>Column 2</i>
Grazing (Relevant Interest – S34A, Licence RI 513955).	Reserve No.: 89867. Public Purpose: Future public requirements. Notified: 16 July 1976. File No.: 13/04140.

HAY OFFICE**126 Lachlan Street (PO Box 182), Hay NSW 2711****Phone: (02) 6990 1800 Fax: (02) 6993 1135****NOTICE OF ADDITIONAL PURPOSE PURSUANT TO SECTION 34A(2)(B) OF THE CROWN LANDS ACT 1989**

PURSUANT to section 34A(2)(b) of the Crown Lands Act 1989, the Crown reserve specified in Column 2 of the Schedule is to be occupied for the additional purpose specified in Column 1 of the Schedule.

ANDREW STONER, M.P.,
Minister for Regional Infrastructure and Services

SCHEDULE

<i>Column 1</i>	<i>Column 2</i>
Pump and Pipeline (Relevant Interest – S34A, Licence 514837).	Reserve No.: 61732. Public Purpose: Public recreation and access. Notified: 14 March 1930. File No.: 13/10840.

ORDER – AUTHORISATION OF ADDITIONAL PURPOSE UNDER S121A

PURSUANT to s.121A of the Crown Lands Act 1989, I authorise by this Order, the purpose specified in Column 1 to be an additional purpose to the declared purpose of the reserves specified opposite thereto in Column 2 of the Schedule.

ANDREW STONER, M.P.,
Minister for Regional Infrastructure and Services

SCHEDULE

<i>Column 1</i>	<i>Column 2</i>
Rural Services.	Reserve No.: 98142. Public Purpose: Water supply. Notified: 24 April 1986. File No.: 13/11572.

MAITLAND OFFICE
141 Newcastle Road, East Maitland NSW 2323
(PO Box 2215, Dangar NSW 2309)
Phone: (02) 1300 886 235 Fax: (02) 4934 2252

ROADS ACT 1993

ORDER

Transfer of a Crown Road to a Council

IN pursuance of the provisions of section 151, Roads Act 1993, the Crown road specified in Schedule 1 is transferred to the Roads Authority specified in Schedule 2 hereunder, as from the date of publication of this notice and as from that date, the road specified in Schedule 1 ceases to be a Crown road.

ANDREW STONER, M.P.,
Minister for Regional Infrastructure and Services

SCHEDULE 1

Parish – Kincumber; County – Northumberland;
Land District – Gosford;
Local Government Area – Gosford

Crown road, being Carbeen Road, Wamberal, 20.115m wide and approximately 600m in length, north of Lots 10 and 11, DP 875800 and Lot 4, DP 603395, between Tumbi Road and The Entrance Road (as highlighted in the diagram below).



SCHEDULE 2

Roads Authority: Gosford City Council.

Council's Reference: 1334595.

Lands File Reference: 13/09256.

NEWCASTLE OFFICE
437 Hunter Street, Newcastle NSW 2300
(PO Box 2185, Dangar NSW 2309)
Phone: (02) 1300 052 637 Fax: (02) 4925 3517

NOTIFICATION OF CLOSING OF A ROAD

IN pursuance of the provisions of the Roads Act 1993, the road hereunder described is closed and the lands comprised therein cease to be public road and the rights of passage and access that previously existed in relation to the road is extinguished. Upon closing, title to the land, comprising the former public road, vests in the body specified in the Schedule hereunder.

ANDREW STONER, M.P.,
 Minister for Regional Infrastructure and Services

Description

*Parish – Weedallion; County – Bland;
 Land District – Young; L.G.A. – Young*

Road Closed: Lots 1 and 3, DP 1186209.
 File No.: 07/4875:JT.

Schedule

On closing, the land within Lots 1 and 3, DP 1186209 remains vested in the State of New South Wales as Crown land.

Description

*Parish – Baradine; County – Baradine;
 Land District – Coonabarabran; L.G.A. – Warrumbungle*

Road Closed: Lot 1, DP 1181451.
 File No.: DB05 H 298.

Schedule

On closing, the land within Lot 1, DP 1181451 remains vested in the State of New South Wales as Crown land.

Description

*Parish – Illunie; County – Monteagle;
 Land District – Young; L.G.A. – Young*

Road Closed: Lot 2, DP 1186211.
 File No.: 12/05085:JT.

Schedule

On closing, the land within Lot 2, DP 1186211 remains vested in the State of New South Wales as Crown land.

Description

*Parish – Thurgoona; County – Goulburn;
 Land District – Albury; L.G.A. – Albury*

Road Closed: Lot 1, DP 1186208.
 File No.: WA05 H 124: JT.

Schedule

On closing, the land within Lot 1, DP 1186208 remains vested in the State of New South Wales as Crown land.

Description

*Parish – Nagora; County – Bligh;
 Land District – Mudgee; L.G.A. – Upper Hunter*

Road Closed: Lot 1, DP 1179182.
 File No.: 12/01748.

Schedule

On closing, the land within Lot 1, DP 1179182 remains vested in the State of New South Wales as Crown land.

Description

*Parish – Terramungamine; County – Lincoln;
 Land District – Dubbo; L.G.A. – Dubbo*

Road Closed: Lot 2, DP 1181460.
 File No.: 10/04076.

Schedule

On closing, the land within Lot 2, DP 1181460 remains vested in the State of New South Wales as Crown land.

Description

*Parish – Joadja; County – Camden;
 Land District – Moss Vale; L.G.A. – Wingecarribee*

Road Closed: Lot 3, DP 1185794.
 File No.: 12/04267 NB:

Schedule

On closing, the land within Lot 3, DP 1185794 remains vested in the State of New South Wales as Crown land.

Description

*Parish – Joadja; County – Camden;
 Land District – Moss Vale; L.G.A. – Wingecarribee*

Road Closed: Lot 2, DP 1185794.
 File No.: 12/04269.

Schedule

On closing, the land within Lot 2, DP 1185794 remains vested in the State of New South Wales as Crown land.

Description

*Parish – Lockhart; County – Urana;
 Land District – Urana; L.G.A. – Lockhart*

Road Closed: Lots 2-3, DP 1187127.
 File No.: WA07 H 366.

Schedule

On closing, the land within Lots 2-3, DP 1187127 remains vested in the State of New South Wales as Crown land.

Description

*Parishes – Bendick Murrell and Illunie;
 County – Monteagle;
 Land District – Young; L.G.A. – Young*

Road Closed: Lot 1, DP 1186211.
 File No.: 08/9883: JT.

Schedule

On closing, the land within Lot 1, DP 1186211 remains vested in the State of New South Wales as Crown land.

Description	Column 1	Column 2	SCHEDULE
<p><i>Parish – Weedallion; County – Bland; Land District – Young; L.G.A. – Young</i></p> <p>Road Closed: Lot 2, DP 1186209.</p> <p>File No.: 12/07811:JT.</p>	<p>Alan Arthur REVELL (new member – chair). Margaret Anne HASELTINE (new member). Matthew James TOOHEY (new member). Executive General Manager, Crown Lands (ex-officio member). Chief Executive Officer, Destination NSW, (ex-officio member).</p>	<p>NSW Crown Holiday Parks Trust.</p>	<p><i>Column 3</i></p> <p>Reserve No.: 1013529. Public Purpose: Tourist facilities and services. Notified: 25 May 2007. File No.: 09/07091.</p> <p>Reserve No.: 8920. Public Purpose: Pilot station. Notified: 4 May 1889. File No.: 09/07091.</p> <p>Reserve No.: 64933. Public Purpose: Public recreation and resting place. Notified: 23 November 1934. File No.: 09/07091.</p> <p>Reserve No.: 75324. Public Purpose: Future public requirements. Notified: 5 September 1952. File No.: 09/07091.</p> <p>Reserve No.: 140026. Public Purpose: Public recreation and preservation of native flora. Notified: 11 September 1987. File No.: 09/07091.</p> <p>Reserve No.: 89602. Public Purpose: Girl Guides. Notified: 3 October 1975. File No.: 09/07091.</p> <p>Reserve No.: 1003022. Public Purpose: Environmental protection. Notified: 6 September 2002. File No.: 09/07091.</p> <p>Reserve No.: 140081. Public Purpose: Accommodation and caravan park. Notified: 5 March 1993. File No.: 09/07091.</p> <p>Reserve No.: 75925. Public Purpose: Public recreation. Notified: 15 May 1953. File No.: 09/07091.</p> <p>Reserve No.: 49122. Public Purpose: Preservation of native flora and public recreation. Notified: 30 July 1913. File No.: 09/07091.</p> <p>Reserve No.: 74701. Public Purpose: Public recreation. Notified: 18 January 1952. File No.: 09/07091.</p> <p>Reserve No.: 82999. Public Purpose: Resting place and public recreation. Notified: 6 January 1961. File No.: 09/07091.</p> <p>Reserve No.: 91536. Public Purpose: Caravan and camping park. Notified: 17 August 1979. File No.: 09/07091.</p>
<p>Schedule</p> <p>On closing, the land within Lot 2, DP 1186209 remains vested in the State of New South Wales as Crown land.</p>			
<p>Description</p> <p><i>Parish – Neville; County – Bathurst; Land District – Blayney; L.G.A. – Blayney</i></p> <p>Road Closed: Lot 1, DP 1186828.</p> <p>File No.: 10/08297.</p>			
<p>Schedule</p> <p>On closing, the land within Lot 1, DP 1186828 remains vested in the State of New South Wales as Crown land.</p>			
<p>Description</p> <p><i>Parish – Terramungamine; County – Lincoln; Land District – Dubbo; L.G.A. – Dubbo</i></p> <p>Road Closed: Lot 1, DP 1181460.</p> <p>File No.: 10/04079.</p>			
<p>Schedule</p> <p>On closing, the land within Lot 1, DP 1181460 remains vested in the State of New South Wales as Crown land.</p>			
<p>Description</p> <p><i>Parish – Broula; County – Forbes; Land District – Cowra; L.G.A. – Cowra</i></p> <p>Road Closed: Lot 1, DP 1186929.</p> <p>File No.: CL/00899.</p>			
<p>Schedule</p> <p>On closing, the land within Lot 1, DP 1186929 remains vested in the State of New South Wales as Crown land.</p>			
<p>APPOINTMENT OF TRUST BOARD MEMBERS</p>			
<p>PURSUANT to section 93 of the Crown Lands Act 1989, the persons whose names are specified in Column 1 of the Schedule hereunder, are appointed for the terms of office specified, as members of the trust board for the reserve trust specified opposite thereto in Column 2, which has been established and appointed as trustee of the reserve referred to opposite thereto in Column 3 of the Schedule.</p>			
<p>ANDREW STONER, M.P., Minister for Regional Infrastructure and Services</p>			

<i>Column 1</i>	<i>Column 2</i>	<i>Column 3</i>	<i>Column 1</i>	<i>Column 2</i>	<i>Column 3</i>
		Part Reserve No.: 55008. Public Purpose: Public recreation. Notified: 9 December 1921. File No.: 09/07091.			Reserve No.: 140084. Public Purpose: Caravan park. Notified: 3 September 1993.
		Part Reserve No.: 64746. Public Purpose: Public recreation and resting place. Notified: 14 September 1934. File No.: 09/07091.			Reserve No.: 82452. Public Purpose: Public recreation. Notified: 1 April 1960.
		Part Reserve No.: 82783. Public Purpose: Public recreation. Notified: 9 September 1960. File No.: 09/07091.			Part Reserve No.: 37514. Public Purpose: Public recreation. Notified: 23 April 1904. File No.: 09/07091.
		Part Reserve No.: 82910. Public Purpose: Public recreation. Notified: 18 November 1960. File No.: 09/07091.			Reserve No.: 84835. Public Purpose: Public recreation. Notified: 10 April 1964. File No.: 09/07091.
		Part Reserve No.: 84696. Public Purpose: Public buildings. Notified: 10 January 1964. File No.: 09/07091.			Reserve No.: Part 79681. Public Purpose: Public recreation and communication facilities. Parish: Forster. Notified: 28 June 1957.
		Part Reserve No.: 84107. Public Purpose: Public recreation and resting place. Notified: 14 December 1962. File No.: 09/07091.			Reserve No.: Part 86531. Public Purpose: Public recreation. Parish: Tuncurry. Notified: 17 November 1967.
		Part Reserve No.: 1012196. Public Purpose: Access, public requirements, rural services, tourism purposes and environmental and heritage conservation. Notified: 1 September 2006. File No.: 09/07091.			Reserve No.: Part 53519. Public Purpose: Public recreation. Parish: Forster. Notified: 19 September 1919.
		Reserve No.: 76856. Public Purpose: Public recreation and camping and camping park. Notified: 25 June 1954. File No.: 09/07091.			Reserve No.: Part 85147. Public Purpose: Public recreation. Parish: Fens. Notified: 15 January 1965.
		Reserve No.: 83995. Public Purpose: Camping and public recreation. Notified: 21 September 1962. File No.: 09/07091.			Reserve No.: Part 77312. Public Purpose: Camping and public recreation. Parish: Fens. Notified: 31 December 1954. File No.: 10/19709.
		Part Reserve No.: 81643. Public Purpose: Public recreation. Notified: 5 June 1959. File No.: 09/07091.			Part Dedication No.: 540030. Public Purpose: Public recreation and showground. Notified: 24 December 1920. Lot 211, DP 752817; Lot 424, DP 752817; part Lot 113, DP 752817 and part Lot 210, DP 752817. File No.: 09/07091.
		Part Reserve No.: 82780. Public Purpose: Future public requirements. Notified: 9 September 1960. File No.: 09/07091.		Inland Water Holiday Parks Trust.	Dedication No.: 1001355. Public Purpose: Public recreation. Notified: 1 June 1997. File No.: DB97 R 4.
		Reserve No.: 65963. Public Purpose: Public recreation resting place and communications facilities. Notified: 8 May 1936. File No.: TE80 R 170.			Dedication No.: 1001340. Public Purpose: Public recreation. Notified: 1 June 1997. File No.: GB92 R 22.
					Dedication No.: 1001341. Public Purpose: Public recreation. Notified: 1 June 1997. File No.: AE91 R 12.

<i>Column 1</i>	<i>Column 2</i>	<i>Column 3</i>
		Dedication No.: 1001354. Public Purpose: Public recreation. Notified: 1 June 1997. File No.: GB92 R 17.
		Dedication No.: 1001338. Public Purpose: Public recreation. Notified: 1 June 1997. File No.: TH98 R 5.
		Dedication No.: 1001342. Public Purpose: Public recreation. Notified: 1 June 1997. File No.: OE92 R 11.
		Reserve No.: 84236. Public Purpose: Public recreation. Notified: 14 June 1963. File No.: DB80 R 65.
		Dedication No.: 1001337. Public Purpose: Public recreation. Notified: 1 June 1997. File No.: MD92 R 10-003.
	South Coast Crown Reserves Holiday Accommodation Trust.	Part Reserve No. 580070 at Eden. Public Purpose: Public recreation. Notified 7 October 1899, being Lot 158, DP 729163, comprising the Eden Tourist Park.
		Part Reserve No. 83225 at Bermagui. Public Purpose: Public recreation. Notified 9 June 1961, being Lot 304, DP 729202 and Lot 7049, DP 1029574, comprising the Zane Grey Tourist Park.
		Part Reserve No. 79310 at Tathra. Public Purpose: Public recreation and resting place. Notified 1 February 1957, being part Lot 270, Lot 271 and Lot 274, DP 821413, comprising the Tathra Beach Tourist Park. File No.: 10/15157.

Term of Office

For a term commencing the date of this notice and expiring 30 November 2014.

Note: The office of administrator for the reserve trusts specified in Column 2 is declared vacant upon the appointment of the members specified in Column 1.

ORANGE OFFICE
92 Kite Street (PO Box 2146), Orange NSW 2800
Phone: (02) 6391 4300 Fax: (02) 6362 3896

NOTIFICATION OF CLOSING OF ROADS

IN pursuance of the provisions of the Roads Act 1993, the road hereunder specified is closed and the road ceases to be public road and the rights of passage and access that previously existed in relation to the road are extinguished. Upon closing, title to the land, comprising the former public road, vests in the body specified hereunder.

ANDREW STONER, M.P.,
 Minister for Regional Infrastructure and Services

Description

*Parish – Torrens; County – Bathurst;
 Land District – Blayney; L.G.A. – Blayney*

Road Closed: Lot 6, DP 1066903.

File No.: 08/10418.

Schedule

On closing, title for the land in Lot 6, DP 1066903 remains vested in the State of New South Wales as Crown land.

**NOTICE OF ADDITIONAL PURPOSE PURSUANT
 TO SECTION 34A(2)(B) OF THE CROWN LANDS
 ACT 1989**

PURSUANT to section 34A(2)(b) of the Crown Lands Act 1989, the Crown reserve specified in Column 2 of the Schedule is to be occupied for the additional purpose specified in Column 1 of the Schedule.

ANDREW STONER, M.P.,
 Minister for Regional Infrastructure and Services

SCHEDULE

Column 1

Grazing (Relevant Interest – S34A, Licence RI 513401).

Column 2

Reserve No.: 85789.
 Public Purpose: Future
 public requirements.
 Notified: 13 May 1966.
 File No.: 13/04157.

SYDNEY METROPOLITAN OFFICE
Level 12, Macquarie Tower, 10 Valentine Avenue, Parramatta 2150
(PO Box 3935, Parramatta NSW 2124)
Phone: (02) 8836 5300 Fax: (02) 8836 5365

**APPOINTMENT OF CORPORATION TO MANAGE
RESERVE TRUST**

PURSUANT to section 95 of the Crown Lands Act 1989, the corporation specified in Column 1 of the Schedule hereunder, is appointed to manage the affairs of the reserve trust specified opposite thereto in Column 2, which is trustee of the reserve referred to in Column 3 of the Schedule.

ANDREW STONER, M.P.,
Minister for Regional Infrastructure and Services

SCHEDULE

<i>Column 1</i>	<i>Column 2</i>	<i>Column 3</i>
Holroyd City Council.	Tamplin Road (R1031588) Reserve Trust.	Reserve No.: 1031588. Public Purpose: Public recreation, community purposes, community and sporting club facilities. Notified: 25 February 2011. File No.: 10/19634.

For a term commencing the date of this notice.

**NOTICE OF PUBLIC PURPOSE PURSUANT TO
SECTION 34A(2)(B) OF THE CROWN LANDS ACT
1989**

PURSUANT to section 34A(2)(b) of the Crown Lands Act 1989, the Crown reserve specified in Column 1 of the Schedule is to be occupied for the additional purposes specified in Column 2 of the Schedule.

ANDREW STONER, M.P.,
Minister for Regional Infrastructure and Services

SCHEDULE

<i>Column 1</i>	<i>Column 2</i>
Reserve No.: R88792. Public Purpose: Public recreation. Notified: 8 December 1972. Locality: St Albans.	Access Occupation File No.: 08/8585.

ROADS ACT 1993

ORDER

Transfer of a Crown Road to Council

IN pursuance of the provisions of section 151, Roads Act 1993, the Crown public road specified in Schedule 1 is transferred to the Roads Authority specified in Schedule 2, as from the date of publication of this notice and from that date the road specified in Schedule 1 ceases to be a Crown public road.

ANDREW STONER, M.P.,
Minister for Regional Infrastructure and Services

SCHEDULE 1

*Land District – Windsor;
Local Government Area – The Hills;
Parish – Cornelia; County – Cumberland*

The Crown public road (off Pages Wharf Road), as shown by solid black shading on the diagram hereunder.



SCHEDULE 2

Roads Authority: The Hills Council.
File No.: 12/01649.
Council's Reference: James McBride.

TAMWORTH OFFICE
25-27 Fitzroy Street (PO Box 535), Tamworth NSW 2340
Phone: (02) 6764 5100 Fax: (02) 6766 3805

**REVOCATION OF RESERVATION OF CROWN
LAND**

PURSUANT to section 90 of the Crown Lands Act 1989, the reservation of Crown land specified in Column 1 of the Schedule hereunder, is revoked to the extent specified opposite thereto in Column 2 of the Schedule.

ANDREW STONER, M.P.,
Minister for Regional Infrastructure and Services

SCHEDULE

<i>Column 1</i>	<i>Column 2</i>
Land District: Tamworth. Local Government Area: Tamworth Regional Council. Locality: Nundle. Reserve No.: 97719. Public Purpose: Future public requirements. Notified: 8 March 1985. File No.: 11/11471.	The whole being Lot 7018, DP No. 96513, Parish Nundle, County Parry, of an area of approximately 6300 square metres.

WESTERN REGION OFFICE
45 Wingewarra Street (PO Box 1840), Dubbo NSW 2830
Phone: (02) 6883 5400 Fax: (02) 6884 2067

**ALTERATION OF PURPOSE/CONDITIONS OF A
WESTERN LANDS LEASE**

IT is hereby notified that in pursuance of the provisions of section 18J, Western Lands Act 1901, the purpose and conditions of the undermentioned Western Lands Lease have been altered as shown.

ANDREW STONER, M.P.,
Minister for Regional Infrastructure and Services

*Administrative District – Broken Hill;
Shire – Unincorporated Area;
Parish of Harris; County of Farnell*

The purpose/conditions of Western Lands Lease 2630 being the land contained within Folio Identifier 583/761622 have been altered from “Pastoral” to “Grazing, Farm Tourism and Recreational Hunting” effective from 24 July 2013.

The purpose/conditions of Western Lands Leases 2631, 6590 and 6599 being the land contained within Folio Identifiers 586/761625, 3787/766200 and 3781/766194 respectively have been altered from “Grazing” to “Grazing, Farm Tourism and Recreational Hunting” effective from 24 July 2013.

As a consequence of the alteration of purpose and conditions rent will be assessed annually in line with the Western Lands Act 1901 and Regulations.

The conditions previously annexed to Western Lands Lease 2630, 2631, 6590 and 6599 have been revoked and the following conditions have been annexed thereto.

**CONDITIONS AND RESERVATIONS ATTACHED TO
WESTERN LANDS LEASE WLL
Nos. 2630, 2631, 6590 and 6599**

- (1) In the conditions annexed to the lease, the expression “the Minister” means the Minister administering the Western Lands Act 1901, and any power, authority, duty or function conferred or imposed upon the Minister by or under those conditions may be exercised or performed either by the Minister or by such officers of the Department of Trade and Investment as the Minister may from time to time approve.
- (2) In these conditions and reservations the expression “the Commissioner” means the Commissioner charged with the administration of the Western Lands Act 1901 (“the Act”) in accordance with section 4(2) of the Act.
- (3) (a) For the purposes of this clause the term Lessor shall include Her Majesty the Queen Her Heirs and Successors the Minister and the agents servants employees and contractors of the Lessor Her Majesty Her Majesty’s Heirs and Successors and the Minister.
 (b) The lessee covenants with the Lessor to indemnify and keep indemnified the Lessor from and against all claims for injury loss or damage suffered by any person or body using or being in or upon the Premises or any adjoining land or premises of the Lessor arising out of the Holder’s use of the Premises and against all liabilities for costs charges and expenses incurred by the Lessor in respect of the claim of any such person or body except to the extent that any such claims and demands arise wholly from any negligence or wilful act or omission on the part of the Lessor.
- (c) The indemnity contained in this clause applies notwithstanding that this Lease authorised or required the lessee to undertake or perform the activity giving rise to any claim for injury loss or damage.
- (d) The lessee expressly agrees that the obligations of the Holder under this clause shall continue after the expiration or sooner determination of this Lease in respect of any act deed matter or thing occurring before such expiration or determination.
- (4) The rent of the lease shall be assessed in accordance with Part 6 of the Western Lands Act 1901.
- (5) The rent shall be due and payable annually in advance on 1 July in each year.
- (6) The lessee must pay all rates and taxes assessed on or in respect of the land leased during the currency of the lease.
- (7) The lessee must hold and use the land leased bona fide for the lessee’s own exclusive benefit and shall not transfer, convey or assign the land or any portion thereof without having first obtained the written consent of the Minister.
- (8) (a) “GST” means any tax on goods and/or services, including any value-added tax, broad-based consumption tax or other similar tax introduced in Australia.
 “GST law” includes any Act, order, ruling or regulation, which imposes or otherwise deals with the administration or imposition of a GST in Australia.
 (b) Notwithstanding any other provision of this Agreement:
 - (i) If a GST applies to any supply made by either party under or in connection with this Agreement, the consideration provided or to be provided for that supply will be increased by an amount equal to the GST liability properly incurred by the party making the supply.
 - (ii) If the imposition of a GST or any subsequent change in the GST law is accompanied by or undertaken in connection with the abolition of or reduction in any existing taxes, duties or statutory charges (in this clause “taxes”), the consideration payable by the recipient of the supply made under this Agreement will be reduced by the actual costs of the party making the supply that are reduced directly or indirectly as a consequence of the abolition of or reduction in taxes.
- (9) The lessee must not enter into a sublease of the land leased unless the sublease specifies the purpose for which the land may be used under the sublease, and it is a purpose which is consistent with the purpose for which the land may be used under this lease.

- (10) If the lessee enters into a sublease of the land leased, the lessee must notify the Commissioner of the granting of the sublease within 28 days after it is granted.
- (11) The land leased must be used only for the purpose of **Grazing, Farm Tourism and Recreational Hunting**.
- (12) The lessee must maintain and keep in reasonable repair all improvements on the land leased during the currency of the lease and must permit the Minister or the Commissioner or any person authorised by the Minister or the Commissioner at all times to enter upon and examine the whole or any part of the land leased and the buildings or other improvements thereon.
- (13) The lessee must ensure that the land leased is kept in a neat and tidy condition to the satisfaction of the Commissioner and not permit refuse to accumulate on the land.
- (14) Upon termination or forfeiture of the lease the Commissioner may direct that the former lessee remove any structure or material from the land at his own cost and without compensation. Where such a direction has been given the former lessee must leave the land in a clean and tidy condition free from rubbish and debris.
- (15) The lessee must, within 1 year from the date of commencement of the lease or such further period as the Commissioner may allow, enclose the land leased, either separately or conjointly with other lands held in the same interest, with a suitable fence to the satisfaction of the Commissioner.
- (16) The lessee must undertake any fuel management and/or provision of fire trail access in accordance with fire mitigation measures to the satisfaction of the NSW Rural Fire Service.
- (17) The lessee must not use any vehicle for the purpose of "Farm Tourism or Recreational Hunting" (and shall take all reasonable steps to prevent any other person from using any vehicle for the purpose of "Farm Tourism") on any part of the lease identified under the provisions of the Soil Conservation Act 1938 as protected land or as being environmentally sensitive.
- (18) The lessee must ensure that any access tracks must be arranged in such a manner as to minimise the disturbance of any land surface.
- (19) The lessee must ensure that all traffic is contained to the designated tracks in order to reduce the impact on soil and vegetation including potential wind and water erosion on those tracks.
- (20) Existing septic systems must be upgraded if they do not meet the following standards:
- 30 m long drop
 - 600mm deep
 - 600mm wide
 - Backfilled with 75 mm (min) rock covered with geotextile to 500mm deep and covered with fill.
- (21) The lessee shall ensure that any European heritage sites, artefacts, buildings or other areas of significance will not be damaged, destroyed or defaced by either the lessee or other persons present on the leased land.
- (22) The lessee shall undertake any appropriate measures, at his/her own expense as ordered by the Commissioner to rehabilitate any degraded or disturbed areas.
- (23) No excavation will be undertaken on the lease area for the purpose of farm tourism, or recreational hunting.
- (24) No building, structure or other thing that is a fixture (other than a fence or gate) shall be constructed or placed on the lease area for the purpose of farm tourism or recreational hunting.
- (25) No garbage or poisonous, toxic or hazardous substance arising from the use of the land for farm tourism, film making or recreational hunting shall be stored or disposed on the lease area.
- (26) No clearing of the land shall be undertaken for the purpose of farm tourism or recreational hunting.
- (27) No right of exclusive possession is conferred on the lessee by reason of the variation of purpose of the lease by the addition of the purpose of "farm tourism".
- (28) No right of exclusive possession is conferred on the lessee by reason of the variation of purpose of the lease by the addition of the purpose of "recreational hunting".
- (29) (a) The lessee must not use the subject land for recreational hunting on more than 100 days in any one calendar year.
- (b) The lessee must in using the subject land for recreational hunting take all reasonable precautions to ensure that persons exercising any native title rights and interests on the land are not put at risk or interfered with in the exercise of their rights and interests by reason of the use of the land for that purpose.
- (c) The lessee must when using the subject land for recreational hunting:
- ensure that all persons entering upon the land for recreational hunting are licensed to carry firearms under the Firearms Act 1996
 - take all reasonable precautions to ensure that hunting is undertaken in a safe manner and that ethical firearm practices are observed when shooting near boundaries
 - ensure that all persons entering upon the land for recreational hunting are provided with a map of the property clearly defining the lease/property boundaries
 - place at the perimeter of the subject land appropriate warning signs stating that the subject land is being used for recreational hunting
 - ensure that only feral animals are hunted except where persons are otherwise licensed to take or kill fauna under the National Parks and Wildlife Act 1976
 - ensure that adequate provision is made for the removal and disposal of animal carcasses.
- (30) The lessee must not destroy populations or any endangered or threatened species, damage the critical habitat of endangered species, populations and ecological communities or damage the habitat of any threatened species, populations or ecological communities scheduled in the Threatened Species Conservation Act 1995 on any part of the lease whilst using the lands for the purpose of "recreational hunting" and shall prevent any other person from doing the same.

- (31) The lessee will not without the written consent of the Minister by any act matter or deed or by failure or omission cause or permit to be imposed on the Minister any liability of the Holder under or by virtue of this Lease in the use of the land for the purpose of recreational hunting.
- (32) (a) For the purposes of this clause the term Minister shall include Her Majesty the Queen Her Heirs and Successors the State of New South Wales the Minister and the agents servants employees and contractors of Her Majesty Her Majesty's Heirs and Successors the State of New South Wales and the Minister.
- (b) The lessee agrees that the lessee will indemnify and keep indemnified the Minister from and against all actions suits claims and demands of whatsoever nature and all costs charges and expenses in respect of any accident or injury to any person or property which may arise out of the use of the subject land for the purpose of recreational hunting.
- (c) The lessee expressly agrees that the obligations of the lessee under this clause shall continue after the expiration or other determination of this Lease in respect of any act deed matter or thing happening before such expiration or determination.
- (33) (a) The lessee will forthwith take out and thereafter during the Term keep current a public risk insurance policy for the amount of \$10 000 000 for any one claim (or such other reasonable amount as the Minister may from time to time specify in writing to the Holder) in respect of the use of the land for recreational hunting whereby the Minister shall during the continuance of the Lease be indemnified against all actions suits claims demands proceedings losses damages compensation costs charges and expenses.
- (b) The following provisions apply to all policies of insurance required to be effected by the lessee:
- (i) Where the Minister serves a notice on the Holder directing the Holder to enter into a policy with an insurer approved by the Minister the policy is to be entered into with an insurer approved by the Minister. The Minister shall specify a list of approved insurers in any notice served under this paragraph. Where the Minister does not serve a notice as provided for in this paragraph policies of insurance shall be entered into with an insurer carrying on business in Australia.
- (ii) All policies are to contain conditions and exclusions commonly effected in relation to the type of activity undertaken on the Premises and the nature of the Premises provided that the Minister may by notice served on the Holder direct the Holder to enter into a policy containing specified provisions or which does not contain specified provisions or exclusions and the Holder shall use his best endeavours to comply with the direction.
- (iii) All policies are to be taken out in the names of the Minister and the Holder for their respective rights and interests and in the name of such other parties having an insurable interest as the Minister may require.
- (iv) Duplicate or certified copies of the policies and all renewal certificates and endorsement slips are to be lodged by the Holder with the Minister if required by the Minister.
- (v) All premiums payable in respect of policies and renewals of policies are to be paid punctually by the Holder and the receipt of each premium payable in respect of each policy (or other proof of payment to the Minister's satisfaction) is to be produced by the Holder to the Minister at the request of the Minister.
- (vi) Where the Minister has served notice on the Holder under paragraph (I) the Holder will use all reasonable endeavours to ensure that the insurer which issues a policy advises the Minister of any failure by the Holder to renew any policy or pay any premium in respect thereof.
- (vii) The Holder will not at any time during the Term do or bring upon the Premises anything whereby any insurance relating to the Premises against damage by fire and other risks may be rendered void or voidable. If the Holder does or brings anything upon the Premises whereby the premium on the insurance shall be liable to be increased the Holder will obtain insurance cover for the increased risk and pay all additional premiums (if any) required to be paid.
- (viii) The Holder will use all reasonable endeavours to ensure that full true and particular information is given to the insurer with which the insurances are effected of all matters and things the non-disclosure of which might in any way prejudice or affect any policy of insurance or the payment of all or any moneys thereunder.
- (c) The Minister in his own name or as the attorney of the Holder in the name of the Holder shall be entitled to institute all proceedings against any insurer which issues a policy of insurance required by the Lease to recover from it any amount for loss damage or injury or other money payable under any indemnity in favour of the Minister. The Holder hereby appoints the Minister the attorney of the Holder for the purpose as aforesaid.
- (d) The Holder expressly agrees that the provisions of sub clause (b) continue in force after the Termination Date.
- (34) The lessee may grant a licence to a person to use the subject land for recreational hunting provided:
- (a) the licence is in writing; and
- (b) contains conditions in or to the effect of the following:
- (i) the licence does not confer on the licensee any right to the exclusive possession of the subject land;
- (ii) the licensee must not excavate or clear the subject land;
- (iii) the licensee must not construct or place on the subject land by building, structure or other thing being a fixture (other than a fence or gate);

- (iv) the licensee must not deposit or store on the subject land any garbage or poisonous toxic or hazardous substances;
- (v) (a) The licensee must not use the subject land for recreational hunting on more than 100 days in any one calendar year.
- (b) The licensee must in using the subject land for recreational hunting take all reasonable precautions to ensure that persons exercising any native title rights and interests on the subject land are not put at risk or interfered with in the exercise of their rights and interests by reason of the use of the subject land for that purpose.
- (c) The licensee will place at the perimeter of the subject land appropriate warning signs stating that the subject land is being used for recreational hunting.
- (vi) the licence will expire upon an approved determination of native title [within the meaning of section 13 of the Native Title Act 1993 (C'wealth)] in relation to any part of the land where the determination is that native title exists.
- (35) The variation of the purpose of this lease by the addition of the purpose of farm tourism and recreational hunting will lapse upon an approved determination of native title [within the meaning of section 13 of the Native Title Act 1993 (C'wealth)] in relation to the subject land where the determination is that native title exists.

ALTERATION OF PURPOSE/CONDITIONS OF A WESTERN LANDS LEASE

IT is hereby notified that in pursuance of the provisions of section 18J, Western Lands Act 1901, the purpose and conditions of the undermentioned Western Lands Lease have been altered as shown.

ANDREW STONER, M.P.,
Minister for Regional Infrastructure and Services

*Administrative District – Hillston North;
Shire – Carrathool;
Parishes of Coombie, Maroopna and Ulumba;
Counties of Mossiel and Blaxland*

The purpose/conditions of Western Lands Leases 3288, 4536 and 5067 being the land contained within Folio Identifiers 1045/762328, 2360/764323 and 2926/765086 respectively have been altered from "Pastoral" to "Conservation" effective from 30 July 2013.

The purpose/conditions of Western Lands Lease 5742 being the land contained within Folio Identifier 2599/764627 have been altered from "Grazing" to "Conservation" effective from 30 July 2013.

As a consequence of the alteration of purpose and conditions rent will be assessed annually in line with the Western Lands Act 1901 and Regulations.

The conditions previously annexed to Western Lands Leases 3288, 4536, 5067 and 5742 have been revoked and the following conditions have been annexed thereto.

CONDITIONS AND RESERVATIONS ATTACHED TO WESTERN LAND LEASES Nos. 3288, 4536, 5067 and 5742

- (1) In the conditions annexed to the lease, the expression "the Minister" means the Minister administering the Western Lands Act 1901, and any power, authority, duty or function conferred or imposed upon the Minister by or under those conditions may be exercised or performed either by the Minister or by such officers of the Department of Trade and Investment as the Minister may from time to time approve.
- (2) In these conditions and reservations the expression "the Commissioner" means the Commissioner charged with the administration of the Western Lands Act 1901 ("the Act") in accordance with section 4(2) of the Act.
- (3) (a) For the purposes of this clause the term Lessor shall include Her Majesty the Queen Her Heirs and Successors the Minister and the agents servants employees and contractors of the Lessor Her Majesty Her Majesty's Heirs and Successors and the Minister.
- (b) The lessee covenants with the Lessor to indemnify and keep indemnified the Lessor from and against all claims for injury loss or damage suffered by any person or body using or being in or upon the Premises or any adjoining land or premises of the Lessor arising out of the Holder's use of the Premises and against all liabilities for costs charges and expenses incurred by the Lessor in respect of the claim of any such person or body except to the extent that any such claims and demands arise wholly from any negligence or wilful act or omission on the part of the Lessor.
- (c) The indemnity contained in this clause applies notwithstanding that this Lease authorised or required the lessee to undertake or perform the activity giving rise to any claim for injury loss or damage.
- (d) The lessee expressly agrees that the obligations of the Holder under this clause shall continue after the expiration or sooner determination of this Lease in respect of any act deed matter or thing occurring before such expiration or determination.
- (4) The rent of the lease shall be assessed in accordance with Part 6 of the Western Lands Act 1901.
- (5) The rent shall be due and payable annually in advance on 1 July in each year.
- (6) The lessee must pay all rates and taxes assessed on or in respect of the land leased during the currency of the lease.
- (7) The lessee must hold and use the land leased bona fide for the lessee's own exclusive benefit and shall not transfer, convey or assign the land or any portion thereof without having first obtained the written consent of the Minister.
- (8) (a) "GST" means any tax on goods and/or services, including any value-added tax, broad-based consumption tax or other similar tax introduced in Australia.
- "GST law" includes any Act, order, ruling or regulation, which imposes or otherwise deals with the administration or imposition of a GST in Australia.

- (b) Notwithstanding any other provision of this Agreement:
- (i) If a GST applies to any supply made by either party under or in connection with this Agreement, the consideration provided or to be provided for that supply will be increased by an amount equal to the GST liability properly incurred by the party making the supply.
 - (ii) If the imposition of a GST or any subsequent change in the GST law is accompanied by or undertaken in connection with the abolition of or reduction in any existing taxes, duties or statutory charges (in this clause "taxes"), the consideration payable by the recipient of the supply made under this Agreement will be reduced by the actual costs of the party making the supply that are reduced directly or indirectly as a consequence of the abolition of or reduction in taxes.
- (9) The lessee must not enter into a sublease of the land leased unless the sublease specifies the purpose for which the land may be used under the sublease, and it is a purpose which is consistent with the purpose for which the land may be used under this lease.
 - (10) If the lessee enters into a sublease of the land leased, the lessee must notify the Commissioner of the granting of the sublease within 28 days after it is granted.
 - (11) The land leased must be used only for the purpose of **Conservation**.
 - (12) The lessee must maintain and keep in reasonable repair all improvements on the land leased during the currency of the lease and must permit the Minister or the Commissioner or any person authorised by the Minister or the Commissioner at all times to enter upon and examine the whole or any part of the land leased and the buildings or other improvements thereon.
 - (13) The lessee must ensure that the land leased is kept in a neat and tidy condition to the satisfaction of the Commissioner and not permit refuse to accumulate on the land.
 - (14) Upon termination or forfeiture of the lease the Commissioner may direct that the former lessee remove any structure or material from the land at his own cost and without compensation. Where such a direction has been given the former lessee must leave the land in a clean and tidy condition free from rubbish and debris.
 - (15) The lessee must, within 1 year from the date of commencement of the lease or such further period as the Commissioner may allow, enclose the land leased, either separately or conjointly with other lands held in the same interest, with a suitable fence to the satisfaction of the Commissioner.
 - (16) The lessee must not obstruct or interfere with any reserves, roads, or tracks, or the use thereof by any person.
 - (17) The lessee must erect gates on roads within the land leased when and where directed by the Commissioner for public use and must maintain those gates together with approaches thereto in good order to the satisfaction of the Commissioner.
 - (18) The right is reserved to the public of access from a river or creek to the bank of that river or creek adjoining the land leased and the lessee shall not obstruct access along the bank, river or creek to any member of the public.
 - (19) Any part of a reserve for travelling stock, camping or water supply within the land leased must, during the whole currency of the lease, be open to the use of bona fide travellers, travelling stock, teamsters and carriers without interference or annoyance by the lessee and the lessee must post in a conspicuous place on the reserve a notice board indicating for public information the purpose of such reserve and, in fencing the land leased, the lessee must provide gates and other facilities for the entrance and exit of travelling stock, teamsters and others. The notice board, gates and facilities must be erected and maintained to the satisfaction of the Commissioner. The lessee must not overstock, wholly or in part, the areas leased within the reserve, the decision as to overstocking resting with the Commissioner.
 - (20) The Crown shall not be responsible to the lessee or the lessee's successors in title for provision of access to the land leased.
 - (21) The lessee shall comply with requirements of section 18DA of the Western Lands Act 1901 which provides that except in circumstances referred to in subsection (3) of that section, cultivation of the land leased or occupied may not be carried out unless the written consent of the Authority has first been obtained and any condition to which the consent is subject under sub section (6) is complied with.
 - (22) The lessee must undertake any fuel management and/or provision of fire trail access in accordance with fire mitigation measures to the satisfaction of the NSW Rural Fire Service.
 - (23) The lessee must, as the Commissioner may from time to time direct, foster and cultivate on the land leased such edible shrubs and plants as the Commissioner may consider can be advantageously and successfully cultivated.
 - (24) Whenever so directed by the Commissioner, the lessee must, on such part or parts of the land leased as shall be specified in the direction, carry out agricultural practices, or refrain from agricultural practices, of such types and for such periods as the Commissioner may in the direction specify.
 - (25) The lessee must not overstock, or permit or allow to be overstocked, the land leased and the decision of the Commissioner as to what constitutes overstocking shall be final and the lessee must comply with any directions of the Commissioner to prevent or discontinue overstocking.
 - (26) The lessee must, if the Commissioner so directs, prevent the use by stock of any part of the land leased for such periods as the Commissioner considers necessary to permit of the natural reseedling and regeneration of vegetation and, for that purpose, the lessee must erect within the time appointed by the Commissioner such fencing as the Commissioner may consider necessary.

- (27) The lessee must furnish such returns and statements as the Commissioner may from time to time require on any matter connected with the land leased or any other land (whether within or outside the Western Division) in which the lessee has an interest.
- (28) The lessee must, within such time as may be specified by the Commissioner take such steps and measures as the Commissioner shall direct to destroy vermin and such animals and weeds as may, under any Act, from time to time be declared (by declaration covering the land leased) noxious in the Gazette and must keep the land free of such vermin and noxious animals and weeds during the currency of the lease to the satisfaction of the Commissioner.
- (29) The lessee must not remove or permit any person to remove gravel, stone, clay, shells or other material for the purpose of sale from the land leased unless the lessee or the person is the holder of a quarry licence under regulations made under the Crown Lands Act 1989 or, in respect of land in a State forest, unless the lessee or the person is the holder of a forest materials licence under the Forestry Act 1916, and has obtained the special authority of the Minister to operate on the land, but the lessee may, with the approval of the Commissioner, take from the land such gravel, stone, clay, shells or other material for building and other purposes upon the land as may be required by the lessee.
- (30) The lessee must within 3 months from the date of addition of these conditions to the lease erect and maintain to the satisfaction of the Commissioner a stock proof fence around that part of the leased land as indicated by hatching on the diagram below.
- (31) The lessee must ensure that during the term of the lease all domestic stock is excluded from that part of the lease specified in condition.
- (32) The lessee must not clear any vegetation or remove any timber, fallen logs or rocks within the land leased unless written approval has been granted by either the Commissioner or Minister.

NOTICE OF ADDITIONAL PURPOSE PURSUANT TO SECTION 34A(2)(B) OF THE CROWN LANDS ACT 1989

PURSUANT to section 34A(2)(b) of the Crown Lands Act 1989, the Crown reserve specified in Column 2 of the Schedule is to be occupied for the additional purpose specified in Column 1 of the Schedule.

ANDREW STONER, M.P.,
Minister for Regional Infrastructure and Services

SCHEDULE

<i>Column 1</i>	<i>Column 2</i>
Pump and Pipeline (Relevant Interest – Section 34A, Licence LI 514391).	Reserve No.: 65580. Public Purpose: Camping. Notified: 1 November 1935. File No.: 13/10093.

WATER**WATER ACT 1912**

AN application under Part 8 of the Water Act 1912, being within a proclaimed (declared) local area under section 5(4) of the Water Act 1912.

An application for approval of controlled works under section 167 of the Water Act 1912, within the proclaimed local area of Namoi River Valley has been received as follows:

Kathleen CAROLAN for controlled works consisting of levees, channels and off river storages on the Lower Namoi Floodplain, on Lot 7, DP 753925; Lot 24, DP 753925 and Lot 1, DP 41210, Parish Denham, County Jamison, on the property known as "Lower Nowley" Burren Junction, for the prevention of inundation of floodwaters, irrigation and drainage development and the storage of water (new approval). (Reference: 90CW810841).

Any inquiries should be directed to (02) 6799 6621.

Written objections, from any local occupier or statutory authority, specifying grounds and how their interests are affected, must be lodged with the NSW Office of Water, PO Box 382, Narrabri NSW 2340, within 28 days of this publication.

ROBERT ALBERT,
Senior Water Regulation Officer

Other Notices

ANTI-DISCRIMINATION ACT 1977 NSW

Erratum

PLEASE be advised that there were two errors in the Anti-Discrimination Board of New South Wales Order published in the *New South Wales Government Gazette* No. 78, dated 29 May 2009, Folio 2378. The correct order is set out below:

ANTI-DISCRIMINATION ACT 1977 NSW

Exemption Order

UNDER section 126 of the Anti-Discrimination Act 1977, an exemption is granted from sections 8, 51 and 53 of the Anti-Discrimination Act 1977 NSW, to Clarence Valley Council to advertise, recruit and employ Aboriginal people in the following positions:

- One field operator – roller.
- Two field operators – parks maintenance Grafton.
- One field operator water cycle.
- One administration assistant Grafton Community and Function Centre.
- Two customer service assistants.

This exemption will remain in force for a period of 10 years from the date given.

Dated this 25th day of May 2009.

STEPAN KERKYASHARIAN, AO,
President,
Anti-Discrimination Board of NSW

APPRENTICESHIP AND TRAINEESHIP ACT 2001

NOTICE is given that the Commissioner for Vocational Training has established a Vocational Training Order for the recognised traineeship vocations of:

- Transport and Logistics – Furniture Removal
- Transport and Logistics – Rail Safety Management
- Transport and Logistics – Rail Track Vehicle Driving
- Transport and Logistics – Rail Yard Coordination
- Transport and Logistics – Shunting
- Transport and Logistics – Traffic Operations

under section 6 of the Apprenticeship and Traineeship Act 2001.

The Order specifies a number of matters relating to the required training for the vocation including the terms of traineeships, probationary periods and qualifications to be undertaken.

The Order will take effect from the date of publication in the *New South Wales Government Gazette*.

Copies of the Order may be inspected at any State Training Services Regional office of the Department of Education and Communities or on the Internet at:

https://www.training.nsw.gov.au/cib_vto/cibs/cib_592.html.

APPRENTICESHIP AND TRAINEESHIP ACT 2001

NOTICE is given that the Commissioner for Vocational Training has varied the Vocational Training Orders for the recognised traineeship vocations of:

- Surveying
- Surveying Spatial Information Services

under section 6 of the Apprenticeship and Traineeship Act 2001.

The Order specifies a number of matters relating to the required training for the vocation including the terms of traineeships, probationary periods and qualifications to be undertaken.

The Order will take effect from the date of publication in the *New South Wales Government Gazette*.

Copies of the Order may be inspected at any State Training Services Regional office of the Department of Education and Communities or on the Internet at:

https://www.training.nsw.gov.au/cib_vto/cibs/cib_591.html.

ASSOCIATIONS INCORPORATION ACT 2009

Cancellation of Incorporation pursuant to Section 72

TAKE notice that the incorporation of the following associations is cancelled by this notice pursuant to section 72 of the Associations Incorporation Act 2009.

Cancellation is effective as at the date of gazettal.

Kingdom Encounter Network Incorporated – INC9896634
Newcastle Elderly Citizens Centre Incorporated – Y2693009

Club Darcey Incorporated – INC9893751

Kuring-Gai After School Care Centre Inc – Y1236736

The International Association of Contact Lens Educators (IACLE) Inc – Y1627521

Blacktown Workers Club Dart Club Incorporated – INC9895475

Lions Club of Wagga Wagga Inc – Y0881021

Numeralla Parents & Citizens Association Incorporated – INC9890464

Dated 24th day of July 2013.

ROBYNE LUNNEY,
Delegate of the Commissioner,
NSW Fair Trading

ASSOCIATIONS INCORPORATION ACT 2009

Cancellation of Incorporation pursuant to Section 72

TAKE notice that the incorporation of the following associations is cancelled by this notice pursuant to section 72 of the Associations Incorporation Act 2009.

Cancellation is effective as at the date of gazettal.

Crossroads Baptist Church Incorporated – INC9887662
D.E.B.R.A.A. NSW Branch Inc – Y0257829

Darling River Action Group Incorporated – INC9881904
 Grose River Golf Club Incorporated – INC9884924
 Hunter Community College Inc – Y0197034
 Interchange Respite Care Inc – Y0800546
 Moss Vale Senior Citizens Club Incorporated – INC9894883
 Nepean District 4WD Club Incorporated – Y1449713
 Probus Club of Grafton Jacaranda Incorporated – Y2276224
 Quota International of Murwillumbah Incorporated – Y2044105
 Centre of Cultures Incorporated – INC9885552
 Columbia Association of Australia Incorporated – INC9889578
 Nambucca Valley Sub-section of the Naval Association of Australia Incorporated – INC9885641
 Pay the Rent Incorporated – INC9883360
 Stand Tall-The Event Incorporated – INC9896126
 Dated 31st day of July 2013.

ROBYNE LUNNEY,
 Delegate of the Commissioner,
 NSW Fair Trading

ASSOCIATIONS INCORPORATION ACT 2009

Cancellation of Incorporation pursuant to Section 76

TAKE notice that the incorporation of the following associations are cancelled by this notice pursuant to section 76 of the Associations Incorporation Act 2009.

Central Coast Medical Association Inc – Y0629717
 Share Residential Services Incorporated – Y2171342
 Armidale Partnership for Industry and Education Incorporated – Y3014405
 Illawarra Wildplant Rescue Incorporated – INC9888628
 New Lambton Eagles Womens Soccer Teams Incorporated – INC9874324
 Sydney Earthmover's Association Incorporated – INC9888796
 Aboriginal Skills Development Incorporated – INC9888555
 The Five Surfers Incorporated – INC9888711
 Bombala and District Development Association Incorporated – Y1953016
 Wickham United Football Club Incorporated – INC9886398
 Crosscare Community Incorporated – INC9888725
 Hope Incorporated – INC9884298
 The Bessie Fitzpatrick-Orringe Foundation Incorporated – INC9885897
 High Rollers Elite Incorporated – INC9888597
 Australian and Korean War Veterans Shrine/Monument Association Incorporated – INC9886214
 Lalor Park Fishing Sporting and Social Club Incorporated – INC9888764
 Australia Chinese Translators & Interpretors Association Incorporated – INC9883730
 Australian Lebanese Taekwondo Association Incorporated – INC9876575

Blacktown City Model Railway Club Incorporated – INC9886263
 Anything Collectable or Old Car Club Incorporated – INC9888754
 Sydney Labradoodle Association Incorporated – INC9882128
 Togetherness-Art for Humanity Incorporated – INC9886462
 Australian Self Litigant Inc – INC9893953
 Berkeley Vale Rugby League Football Club Incorporated – Y2074338
 Cat Rescue Newcastle Incorporated – INC9896940
 Anyplace Incorporated – INC9893404
 Western Sydney Local Sports Association Incorporated – INC9893741
 Shore Personnel Incorporated – Y1630342
 The After Party Project Incorporated – INC9894126
 Westworks Inc – Y1548809
 Parent to Parent Australia Incorporated – INC9883033
 Murrumbidgee Wetlands Working Group Incorporated – Y2839642
 Singleton Progress Association Inc – INC9886547
 The Play Society Incorporated – INC9880737
 Personnel Employment Network Inc – Y1213116
 New South Wales Sports Council for the Disabled Inc – Y0210719
 Disability Professionals NSW Incorporated – INC9886653
 Cameroon Association of Australia (CAA) – Sydney Chapter Incorporated – INC9886406
 Collaroy Womens and Associates Swimming Club Incorporated – INC9889584
 Hellenic School of Granville Incorporated – INC9889003
 Lifecycle Bike Ride Incorporated – INC9889979
 APEX Club of Parkes Inc – Y0160704
 Australian Guangzhou University of Chinese Medicine Alumni Association Incorporated – INC9886044
 APEX Club of Bathurst Inc – Y0225210
 Bnei Akiva of the North Shore Incorporated – INC9888952
 Canowindra Indoor Basketball Club Incorporated – INC9881264
 AINS Hospice South Africa Incorporated – INC9884317
 MAD AS – Mums and Dads Against Stacks Incorporated – INC9886868
 Far South Coast Women's Domestic Violence Court Advocacy Service Incorporated – INC9889547
 WFCA Incorporated – INC9886434
 BBS Staff Social Club Incorporated – INC9886609
 The Young Men's Christian Association of Broken Hill Inc – Y1148437
 Lakes Anglican Grammar School Incorporated – Y1873209

Cancellation is effective as at the date of gazettal.

Dated this 30th day of July 2013.

ROBYNE LUNNEY,
 Delegate of the Commissioner,
 NSW Fair Trading

ASSOCIATIONS INCORPORATION ACT 2009

Cancellation of Registration pursuant to Section 80

TAKE notice that CHURCH MISSIONARY SOCIETY - NEW SOUTH WALES INCORPORATED (Y2531338), became registered under the Corporations Act 2001, as CHURCH MISSIONARY SOCIETY NSW & ACT LIMITED – ACN 150 387 741, a public company limited by guarantee on 18 May 2011 and accordingly its registration under the Associations Incorporation Act 2009, is cancelled as of that date.

Dated: 29 July 2013.

ROBYNE LUNNEY,
Delegate of the Commissioner,
NSW Fair Trading

ASSOCIATIONS INCORPORATION ACT 2009

Cancellation of Registration pursuant to Section 80

TAKE notice that THE WELFARE FUND INCORPORATED (Y2443431), became registered under the Corporations Act 2001, as THE WELFARE FUND LIMITED – ACN 155 698 105, a public company limited by guarantee on 28 February 2012 and accordingly its registration under the Associations Incorporation Act 2009, is cancelled as of that date.

Dated: 29 July 2013.

ROBYNE LUNNEY,
Delegate of the Commissioner,
NSW Fair Trading

CONTAMINATED LAND MANAGEMENT ACT 1997

Environment Protection Authority

Declaration of Significantly Contaminated Land
(Section 11 of the Contaminated Land Management Act
1997)

Declaration Number 20131106; Area Number 3324

THE Environment Protection Authority (EPA) declares the following land to be significantly contaminated land under the Contaminated Land Management Act 1997 (“the Act”):

1. Land to which this declaration applies (“the site”)

This declaration applies to Lot 6, DP 20903 known as 82 Princes Highway, Narooma NSW, in the local government area of Eurobodalla Shire Council. A map of the site is available for inspection at the offices of the Environment Protection Authority, 59 Goulburn Street, Sydney NSW.

2. Nature of contamination affecting the site:

The EPA has found that the site is contaminated with the following substances (“the contaminants”):

- Total Petroleum Hydrocarbons (TPH); and,
- Benzene, Toluene, Ethyl benzene, Xylene (BTEX); and,
- Naphthalene.

3. Nature of harm that the contaminants have caused:

The EPA has considered the matters in s.12 of the Act and for the following reasons has determined that the land is contaminated and that the contamination is significant enough to warrant regulation under the Act:

- petroleum hydrocarbons have been detected in groundwater at concentrations exceeding guideline levels;

- the source of contamination, the Underground Petroleum Storage System remains at the site;
- the contamination has migrated offsite towards Wagonga Inlet; and,
- there are risks to ecological receptors in Wagonga Inlet and to users of the groundwater if the contamination continues to migrate offsite.

Note: A management plan has been prepared to address risks to workers undertaking excavation work in immediate vicinity of the site.

4. Further action under the Act

The making of this declaration does not prevent the carrying out of voluntary management of the site and any person may submit a voluntary management proposal for the site to the EPA.

5. Submissions invited

The public may make written submissions to the EPA on:

- Whether the EPA should issue a management order in relation to the site; or
- Any other matter concerning the site.

Submissions should be made in writing to:

Manager Contaminated Sites,
Environment Protection Authority,
PO Box A290,
Sydney South NSW 1232,
or faxed to (02) 9995 5930,

by not later than 4 weeks from the date of this notice.

Dated: 25 July 2013.

JOHN COFFEY,
Acting Manager,
Contaminated Sites,
Environment Protection Authority

Note:**Management order may follow**

If management of the site or part of the site is required, the EPA may issue a management order under s.14 of the Act.

Amendment/Repeal

This declaration may be amended or repealed. It remains in force until it is otherwise amended or repealed. The subsequent declaration must state the reasons for the amendment or repeal (s.44 of the Act).

Information recorded by the EPA

Section 58 of the Act requires the EPA to maintain a public record. A copy of this significantly contaminated land declaration will be included in the public record.

Information recorded by councils

Section 59 of the Act requires the EPA to give a copy of this declaration to the relevant local council. The council is then required to note on its planning certificate issued pursuant to s.149 (2) of the Environmental Planning and Assessment Act 1979 that the land is declared significantly contaminated land. The EPA is required to notify council as soon as practicable when the declaration is no longer in force and the notation on the s.149 (2) certificate is no longer required.

Relationship to other regulatory instrument

This declaration does not affect the provisions of any relevant environmental planning instruments which apply to the land or provisions of any other environmental protection legislation administered by the EPA.

Dated: 25 July 2013.

COLIN BARRY,
Electoral Commissioner

NSW Electoral Commission,
Level 25, 201 Kent Street, Sydney NSW 2000.

CO-OPERATIVE HOUSING AND STARR-BOWKETT SOCIETIES ACT 1998

Notice under Section 601AC of the Corporations Law as Applied by Section 177 of the Co-operative Housing and Starr-Bowkett Societies Act 1998

NOTICE is hereby given that the Co-operative mentioned below will be deregistered when three months have passed since the publication of this notice.

The Starr-Bowkett Co-operative Home Loans Society
No. 4 Ltd, 486.

Dated this 29th day of July 2013.

R. LUNNEY,
Delegate of the Registrar of Co-operatives

PARLIAMENTARY ELECTORATES AND ELECTIONS ACT 1912**Cancellation of Registration of Party**

IT is hereby notified that pursuant to section 61I of the Parliamentary Electorates and Elections Act 1912, that the registration of the following party is cancelled effective as at 1 July 2013:

Family First NSW Inc.

Dated: 25 July 2013.

COLIN BARRY,
Electoral Commissioner

NSW Electoral Commission,
Level 25, 201 Kent Street, Sydney NSW 2000.

GEOGRAPHICAL NAMES ACT 1966

PURSUANT to the provisions of section 8 of the Geographical Names Act 1966, the Geographical Names Board hereby notifies that it proposes to assign the names listed hereunder as geographical names for nine Light Rail Stations along the Inner West Light Rail.

Leichhardt North
Hawthorne
Marion
Taverners Hill
Lewisham West
Waratah Mills
Arlington
Dulwich Grove
Dulwich Hill

Any person wishing to make comment upon these proposals may within one (1) month of the date of this notice, write to the Secretary of the Board with that comment.

The position and the extent for these features are recorded and shown within the Geographical Names Register of New South Wales. This information can be accessed through the Board's Web Site at www.gnb.nsw.gov.au.

KEVIN RICHARDS,
A/Secretary

Geographical Names Board,
PO Box 143, Bathurst NSW 2795.

LOCAL GOVERNMENT ACT 1993**Cancellation of Registration of Party**

IT is hereby notified that pursuant to section 320 of the Local Government Act 1993, that the registration of the following parties are cancelled effective as at 1 July 2013:

Holroyd Independents.
Shire Watch Independents.

SURVEYING AND SPATIAL INFORMATION ACT 2002**Registration of Surveyors**

PURSUANT to the provisions of the Surveying and Spatial Information Act 2002, section 10(1)(a), the undermentioned persons have been Registered as Land Surveyors in New South Wales from the dates shown.

<i>Name</i>	<i>Address</i>	<i>Effective Date</i>
Michael James CONNOLLY.	PO Box 1274, Dubbo NSW 2830.	22 July 2013.
Jessica Anne SMITH.	PO Box 54, Jamison Centre ACT 2614.	23 July 2013.

D. J. MOONEY,
President

M. C. SPITERI,
Registrar

SURVEYING AND SPATIAL INFORMATION ACT 2002**Registration of Surveyors**

PURSUANT to the provisions of the Surveying and Spatial Information Act 2002, section 10(1)(a), the undermentioned persons have been Registered as a Land Surveyor in New South Wales under the Mutual Recognition Act 1993, from the dates shown.

<i>Name</i>	<i>Address</i>	<i>Effective Date</i>
Rowan Kirk DICKFOS.	PO Box 11508, Centenary Heights QLD 4350.	27 May 2013.
Alexander Charles RICHARDSON.	PO Box 79, Camden NSW 2570.	1 July 2013.

D. J. MOONEY,
President

M. C. SPITERI,
Registrar

**SURVEYING AND SPATIAL INFORMATION ACT
2002**

Restoration of Name to the Register of Surveyors

PURSUANT to the provisions of the Surveying and Spatial Information Act 2002, section 10A(3), the undermentioned Land Surveyors has been restored to the Register of Surveyors.

<i>Name</i>	<i>Date of Original Registration</i>	<i>Removal Date</i>	<i>Restoration Date</i>
Marcel Lindsay CRAIG.	3 October 2008.	1 September 2012.	5 July 2013.
Thomas Matthew SEARLES.	4 October 2009.	1 September 2012.	11 July 2013.
Desmond SMITH.	1 September 1987.	1 September 2011.	3 July 2013.

D. J. MOONEY,
President

M. C. SPITERI,
Registrar

MOTOR SPORTS (WORLD RALLY CHAMPIONSHIP) ACT 2009

Order Designating the Declared Rally Area under the Motor Sports (World Rally Championship) Act 2009

I, GEORGE SOURIS, M.P., Minister for Tourism Major Events Hospitality and Racing and Minister for the Arts pursuant to section 4(1) of the Motor Sports (World Rally Championship) Act 2009 (the Act), do by this Order declare that the areas in the Coffs Coast region that are described in the Schedule hereunder and the Annexures referred to therein as the declared rally area under the Act for the Rally Australia Pty Ltd event.

Dated this 22nd day of July 2013.

GEORGE SOURIS, M.P.,
Minister for Tourism Major Events Hospitality and Racing
Minister for the Arts

SCHEDULE

Order Declaring the Rally Area under the Motor Sports (World Rally Championship) Act 2009

Name	Annexure	Description
World Rally Championship – Friday, 13 September 2013.	A	<p>Liaison Coffs Harbour service park to Tuckers Nob Special Stage 3 & 6 Albany Street, Hogbin Drive, Stadium Drive, Pacific Highway (South of Stadium Drive), Lyons Road, Pine Creek Way, Gleniffer Road, Timboon Road.</p> <p>Tuckers Nob Special Stage Starts on Shire Road (Timboon Road) then proceeds to Forest roads at Little Hydes Creek Road & Holmes Road <i>Tuckers Nob State Forest</i> Timboon Road, Byrnes Trail, Howards Road, Olgers Road, Caseys Road, Suttons Road, Ayres Rock Road, 69/1 Trail, 70/4 Trail, Coral Tree Road, Lockes Road, Little Hydes Creek Road, Chimney Road, Roaches Road, Box Tree Road, Haigs Road, Kethels Road, Holmes Road, Hydes Creek Road.</p> <p>Liaison Tuckers Nob State Forest Special Stage to Bellingen Oval Hydes Creek Road, North Bank Road, Hammond Street, Hyde Street, Ford Street, Park Street, Prince Street, Waterfall Way.</p> <p>Liaison Bellingen Oval to Bellingen Special Stage Prince Street, Crown Street, Watson Street, Church Street, Ford Street, Park Street, Bowraville Road, (alternate route if bridge out on Bowraville Road), Kalang Road, Sunny Corner Road, Goorangai Road, Orange Tree Road, Snells Trail, Curtis Trail, Range Road.</p> <p>Bellingen Special Stage 4 & 7 Forest roads <i>Newry State Forest</i> Range Road, Smithys Trail, Western Boundary Trail, Dents Trail, Adams Trail, Logging Road, Bryces Knob Road, 273/1 Trail, Bryces Ridge Road, 274/2 Trail, 278/5 Trail, Williams Road, Grassy Ridge Road, 277/1 Trail, Fullers Road, 279/2 Trail, Pipes Road, 278/2 Trail, Buckmans Road, Evacuation Road, 288/1 Trail, Avocado Road, 289/1 Trail, Tractor Trail, Ballards Road, Jimmys Ridge Road, 287/4 Trail, Stables Road, Back Paddock Road, Boggy Crossing Road, Ainsworth Road, 296/8 Trail, 296/4 Trail, 296/6 Trail, 296/2 Trail, 296/6 Trail.</p> <p>Newry Special Stage 5 & 8 Liaison Bellingen Special Stage to Newry Special Stage (State Forest) Range Road, Smithys Trail, Western Boundary Trail, Dents Trail, Adams Trail, Logging Road, Bryces Knob Road, 273/1 Trail, Bryces Ridge Road, 274/2 Trail, 278/5 Trail, Williams Road, Grassy Ridge Road, 277/1 Trail, Fullers Road, 279/2 Trail, Pipes Road, 278/2 Trail, Buckmans Road, Evacuation Road, 288/1 Trail, Avocado Road, 289/1 Trail, Tractor Trail, Ballards Road, Jimmys Ridge Road, 287/4 Trail, Stables Road, Back Paddock Road, Boggy Crossing Road, Ainsworth Road, 296/8 Trail, 296/4 Trail, 296/6 Trail, 296/2 Trail, 296/6 Trail.</p>

<i>Name</i>	<i>Annexure</i>	<i>Description</i>
		<p>Liaison Newry Special Stage to Coffs Harbour service park Range Road, Ballards Road, Pacific Highway (North of Ballards Road to Stadium Drive Coffs Harbour), Stadium Drive, Hogbin Drive, Albany Street.</p>
<p>World Rally Championship – Saturday, 14 September 2013.</p>	B	<p>Liaison Coffs Harbour service park to Nambucca Special Stage 11 & 13 Albany Street, Hogbin Drive, Stadium Drive, Pacific Highway (South of Stadium Drive to Macksville), Cooper Street, Boundary Street, Taylors Arm Road, Tilly Willy Street, Joffre Street, Coronation Road.</p> <p>Nambucca Special Stage 12 & 14 Shire roads except for Hanging Rock Road <i>Starts and ends in Nambucca Shire with Hanging Rock Road in Mistake State Forest</i> Coronation Road, Congarinni Road, Spaldings Road, Whitfields Road, Phones Creek Road, Coulters Road, Talarm Road, Welshs Creek Road, Proctors Road, William Hill Road, South Arm Road, Grey Gum Road, Pawseys Road, Simpsons Ridge Road, Hanging Rock Road, Lower Buckrabendinni Road, Upper Buckrabendinni Road, North Arm Road, Graces Road, Dyres Loop Road.</p> <p>Liaison Nambucca Special Stage to Bowraville tyre refuel Dyres Loop Road, Graces Road, North Arm Road, Young Street, Cook Street.</p> <p>Liaison Bowraville Tyre refuel to Valla Special Stage Cook Street, Young Street, High Street, Rodeo Drive, Valla Road. <i>Starts and ends in Nambucca Shire with View Mont State Forest for the majority of the stage</i> Valla Road, 307/1 Trail, Coral Tree Trail, Sheathers Trail, Sles Trail, Buchanns Road, Englands Road, Newee Creek Road, Richards Lane, Richards Road, Greenaways Road, Soldier Settles Road, Bird Road, Hawks Road, Millers Road, Gordons Knob Road, 316/3 Trail, 316/2 Trail, 316/1 Trail, Rose Gum Trail.</p> <p>Liaison Valla Special Stage to Coffs Harbour service park Wirrimbi Road, Old Coast Road, Pioneer Street, Pacific Highway, (Pioneer Street to Stadium Drive Coffs Harbour), Stadium Drive, Hogbin Drive, Albany Street.</p>
<p>World Rally Championship – Sunday, 15 September 2013.</p>	C	<p>Liaison Coffs Harbour service park to Bucca North Special Stage Albany Street, Combine Street, Azalea Avenue, West High Street, Coramba Road, East Bank Shire Road, East Bank Forest Road.</p> <p>Bucca North Special Stage 17 & 20 Forest roads <i>Starts in Orara East State Forest Ends in Lower Bucca State Forest</i> East Bank Forest Road, Cyclone Road, East Bank Fire Road, Burra Fire Trail, Rocky Trail, Yakka Trail, The Well Road, Boffs Road, Retreat Road, Barrel Trail, McNamara Road, Lost Hut Trail, McCraes Road, Cottage Road, Fineberg Road, Store Road, Plonk Road, Axe Road, Spot Road, Loop Road, Plume Road, Wattle Road, Cow Road, Hoosens Road.</p> <p>Liaison Bucca North Special Stage to Wedding Bells Special Stage Cottage Road, Bucca Road, Sherwood Road, Boyds Deviation Road.</p>

<i>Name</i>	<i>Annexure</i>	<i>Description</i>
		<p>Wedding Bells Special Stage 18 & 21</p> <p>Forest roads <i>Wedding Bells State Forest</i> Boyds Deviation Road, Boyds Road, Line Trail, Power Line Road, McIvers Road, Harrys Road, Mary Water Hole Road (South of Brush Box Road), Brush Box Road, Wattle Scrub Road, Rons Road, Lantana Road, Sherwood Road, Flooded Gum Road, Turpentine Road, Western Boundary Road, Gentle Annie Road, Middle Road, Middle Ridge Road, Plumb Pudding Road, Ti Tree Road, Parberrys Spur Road, Whinge Road, Grassy Paddock Road, 14 Road, Manns Road, Manns B Road, Andersons Mountain Road, Paddock Road, Free Grass Road, Palm Creek Road, Lionels Loop Road.</p> <p>Liaison Wedding Bells Special Stage to Glenreagh tyre refuel Plumb Pudding Road, Sherwood Creek Road, Coramba Street, Bridge Street.</p> <p>Glenreagh Liaison tyre refuel to Shipmans Special Stage Bridge Street, Coramba Street, Orara Way (South of Glenreagh to Shipmans Road), Shipmans Road.</p> <p>Shipmans Special Stage 19 & 22</p> <p>Shire roads <i>Goes into Bagawa State Forest, Kangaroo Creek State Forest, Gundar State Forest, Nana Creek State Forest most of these roads are shire roads</i> Shipmans Road, Tallawadjah Creek Road, Twelve Sixty Road, Morris Trail, Banana Trail, Middle Road, Timber Tops Road, Murri Trail, Black Mountain Road, Gil Guy Trail, Cradle Creek Road, Moleton Road, Mole Creek Road, Bagawa Road, Bushmans Range Road, Caledonian Road, Biru Bi Road, Cold Water Creek Road, Andersons Road, Gundarene Road, 796/1 Road.</p> <p>Liaison Shipmans Special Stage to Coffs Harbour service park. Bushmans Range Road, Eastern Dorrigo Way, Orara Way, Gale Street, Coramba Road, West High Street, Azalea Avenue, Combine Street, Albany Street.</p>
World Rally Championship Testing.	C	<p>Liaison Coffs Harbour service park to Sherwood Road Special Stage Albany Street, Hogbin Drive, Orlando Street, Pacific Highway (North of Orlando Street), Bucca Road, Sherwood Road.</p> <p>WRC Testing Sherwood Road Special Stage</p> <p>Forest roads <i>Wedding Bells State Forest</i> Sherwood Road, Short Cut Road, Gum Flat Road, Creek Trail, Boyds Deviation Road, Duck Road, Ten Forty Two Road, McIvers Road.</p> <p>Liaison Sherwood Road to McClellands Road Sherwood Road, McClellands Road, Heards Road, Bucca Road.</p>
World Rally Championship Qualifying.	C	<p>Liaison Coffs Harbour service park to Settles Road Special Stage Albany Street, Hogbin Drive, Orlando Street, Pacific Highway (north of Orlando Street), Sugarmill Road, Gaudrons Road, Settles Road.</p> <p>Settles Road WRC Qualifying Special Stage</p> <p>Forest roads <i>Orara East State Forest</i> Settles Road, Pugs Road, Maccues Road, Panther Trail.</p> <p>Liaison Settles Road Special Stage to Coffs Harbour service Settles Road, Central Bucca Road, Bucca Road, Pacific Highway (South of Bucca Road), Orlando Street, Hogbin Drive, Albany Street.</p>

<i>Name</i>	<i>Annexure</i>	<i>Description</i>
Rally Australia Headquarters, Opal Cove Resort	D	Area bounded by red line on Annexure D, including Opal Boulevard, Osprey Place, Shearwater Place, Gannet Place
Super Special Stage – Rally Hub Area and Rally Show	E	Super Special Stages 1, 2, 9, 10 15 & 16 Areas bounded by broken red lines on Annexure E, including Brelsford Park, Harbour Drive and adjoining areas.
Glenreagh Remote Refuel & Tyre Change Area	F	Areas identified in Annexure F, including Bridge Street and parts of Glenreagh Playing Fields.
Bowraville Remote Refuel & Tyre Change Area	G	Areas identified in Annexure G, including Cook Street and Belmore Street.

Annexure A

WRC Rally Australia - Friday 13th September 2013



Legend

- Time Control
- Stop Control
- Special Stage
- Road Section

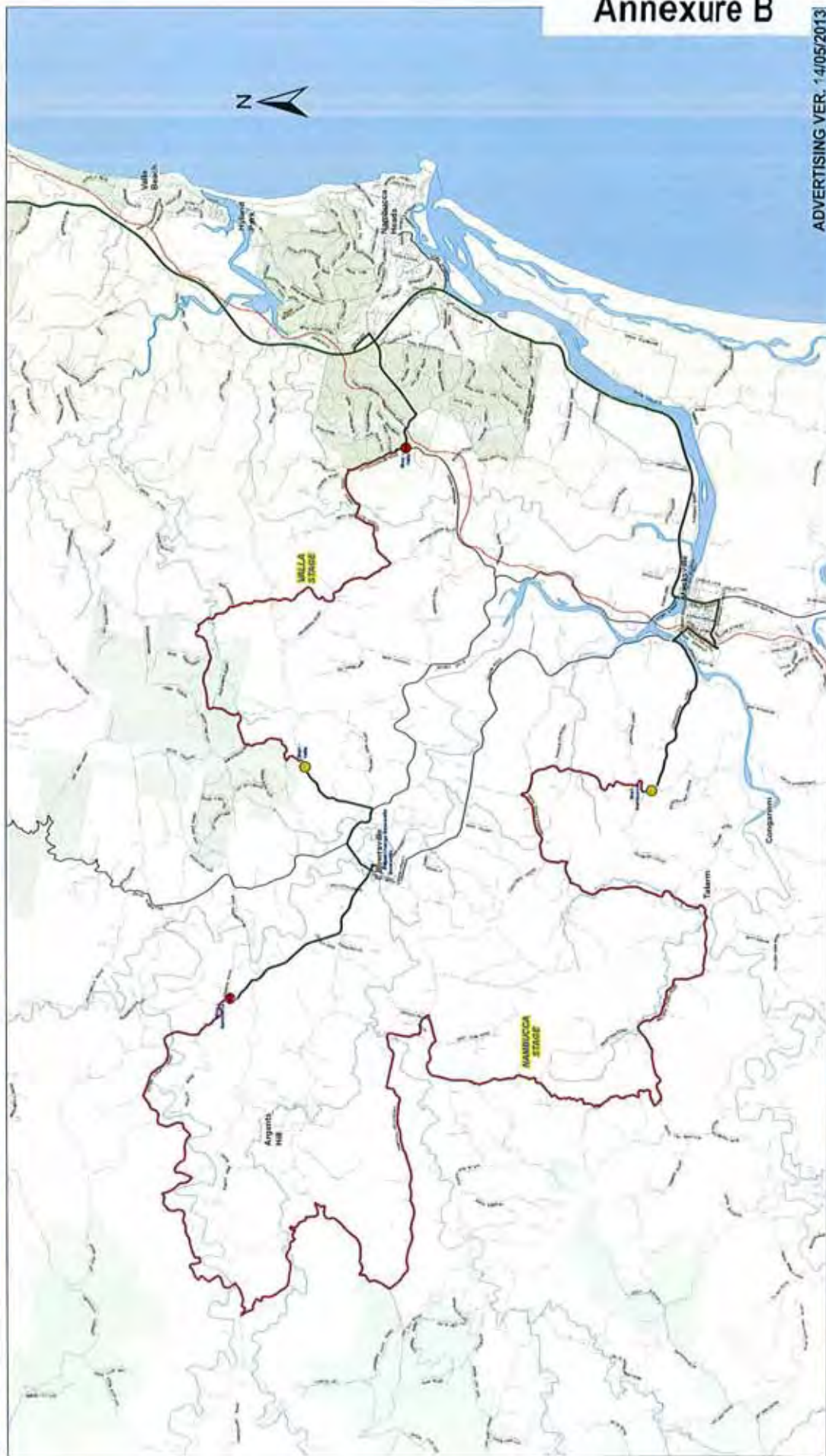


0 0.5 1 2 3 4 5 6 Kilometres

Made by Motor Events Section, Transport Management Centre, Liverpool NSW
 Base Data © Copyright Department of Land & Water NSW 2013. Data issued May 2013.
 File 1-8-3 Projects\ARC\GIS and\WRC Rally Championships 13 Sep 2013 FRM_A1P_A0.mxd

WRC Rally Australia - Saturday 14th September 2013

Annexure B



ADVERTISING VER. 14/05/2013

0 1 2 3 4 5 6 7 8 9 10 Kilometres

Map by Vector South Services, Transport Management Centre, Sydney NSW.
 Base data © Copyright Department of Land and Water 2010. Data Source: 8/03/2013.
 File: 1127-Project-4010101-Infrastructure-14-09-2013-14052013-14052013

NSW Transport Management Centre

Legend

- Time Control
- Special Stage
- Stage Control
- Road Section

Annexure C

WRC Rally Australia - Sunday 15th September 2013



ADVERTISING VER. 14/05/2013

Legend

- Time Control
- Stop Control
- Special Stage
- Road Section



0 1 2 3 4 5 Kilometres

Map by Map Events Section, Transport Management Centre Esri/IGN
Base data © Copyright Department of Land, Water & Planning NSW
File 1817 Product:ARCOS.mxd/1817 WRC Rally Championship 15 Sep 2013 SWA_A1P-A2.mxd

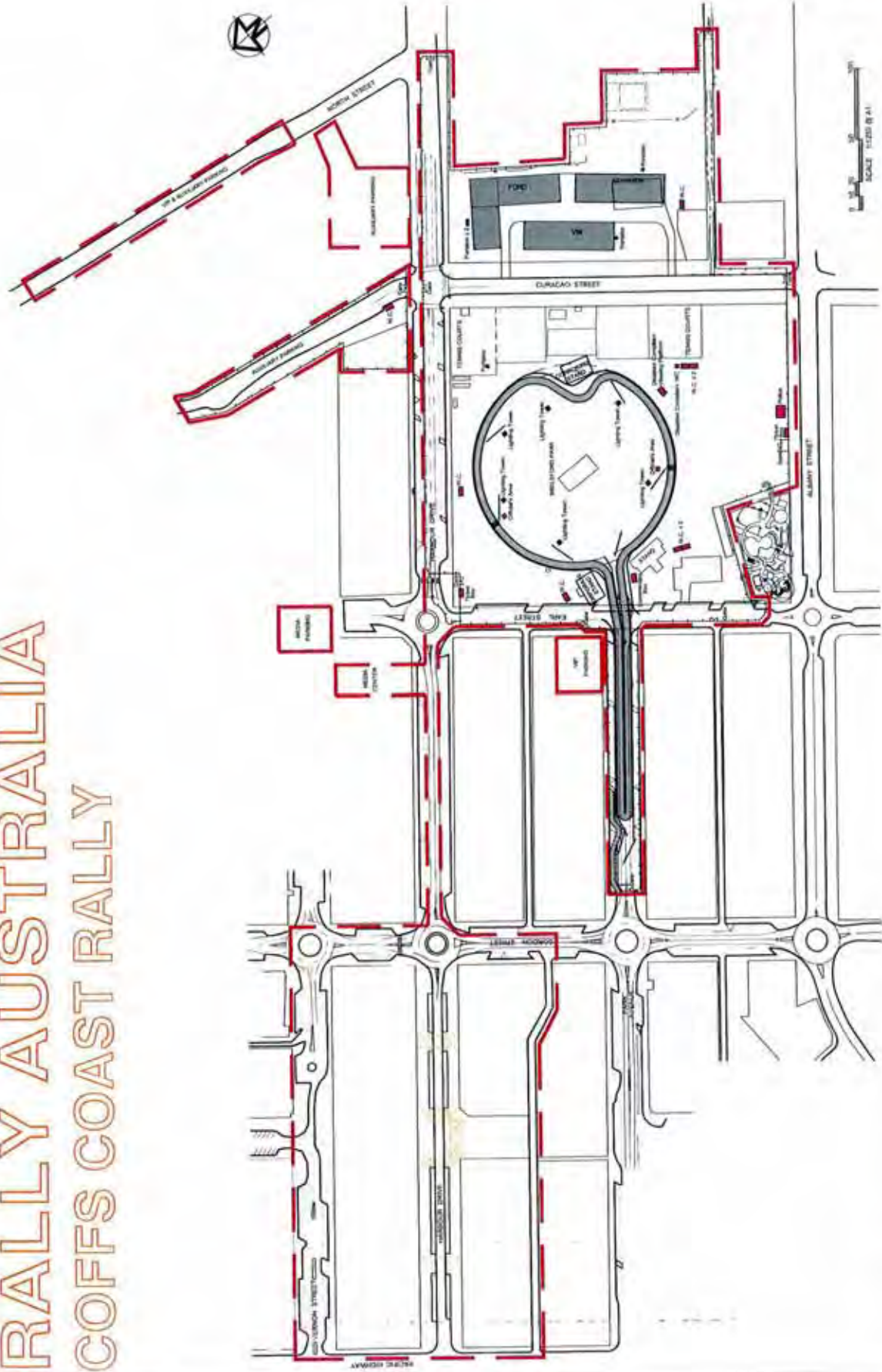
Annexure D

Opal Cove Rally Headquarters Map



Annexure E

RALLY AUSTRALIA COFFS COAST RALLY



Drawing Title: **SITE PLAN**
 Job No: **13-008**
 Drawing No: **RA-01**
 Status: **PRELIMINARY**
 Date: **21-06-2013**
 Scale: **A1/B**
 Rev: **C**
 Issue: **1/1/2010**
 Author: **U.B.**

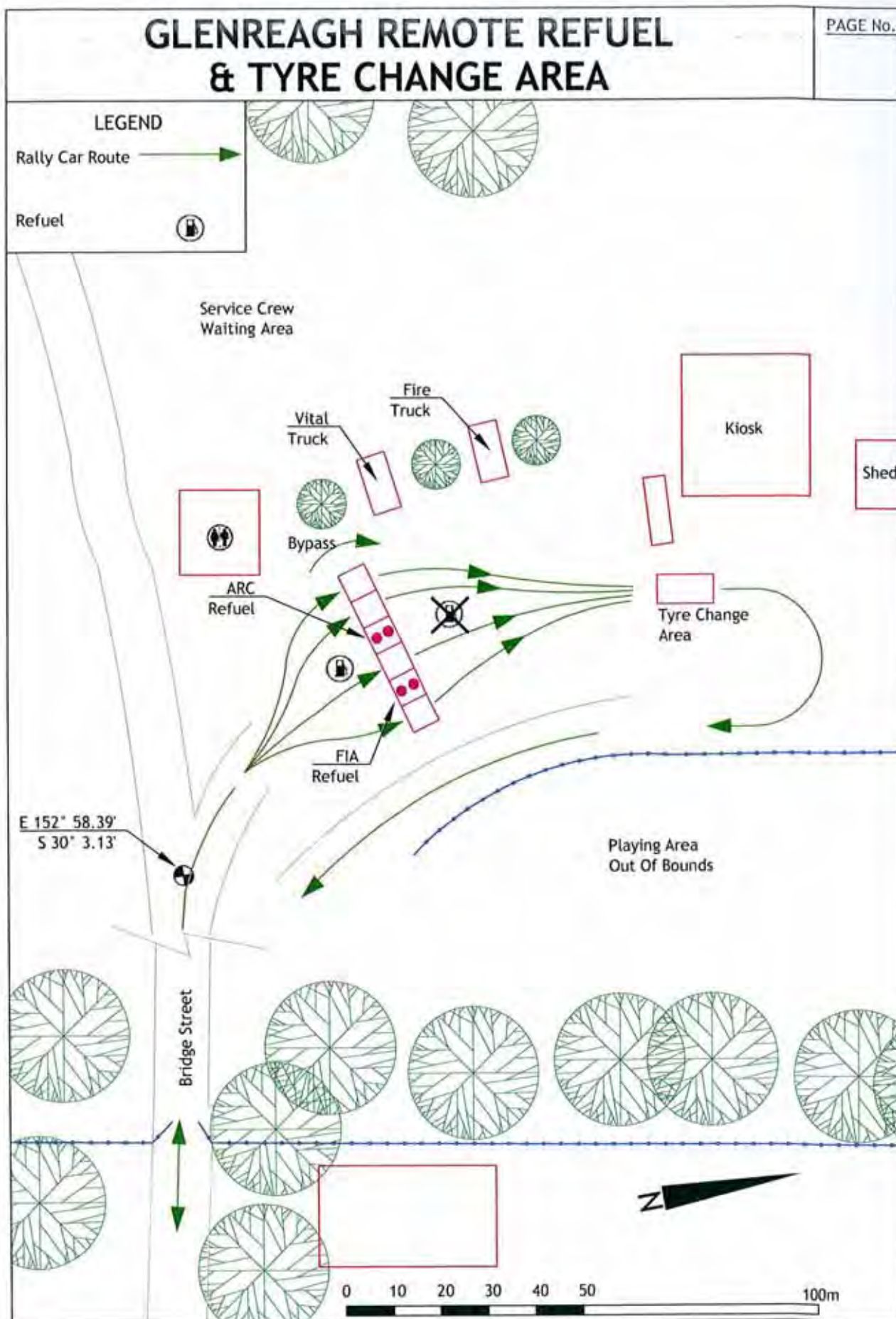
COFFS COAST RALLY
 COFFS HARBOUR
 NSW
 RALLY AUSTRALIA



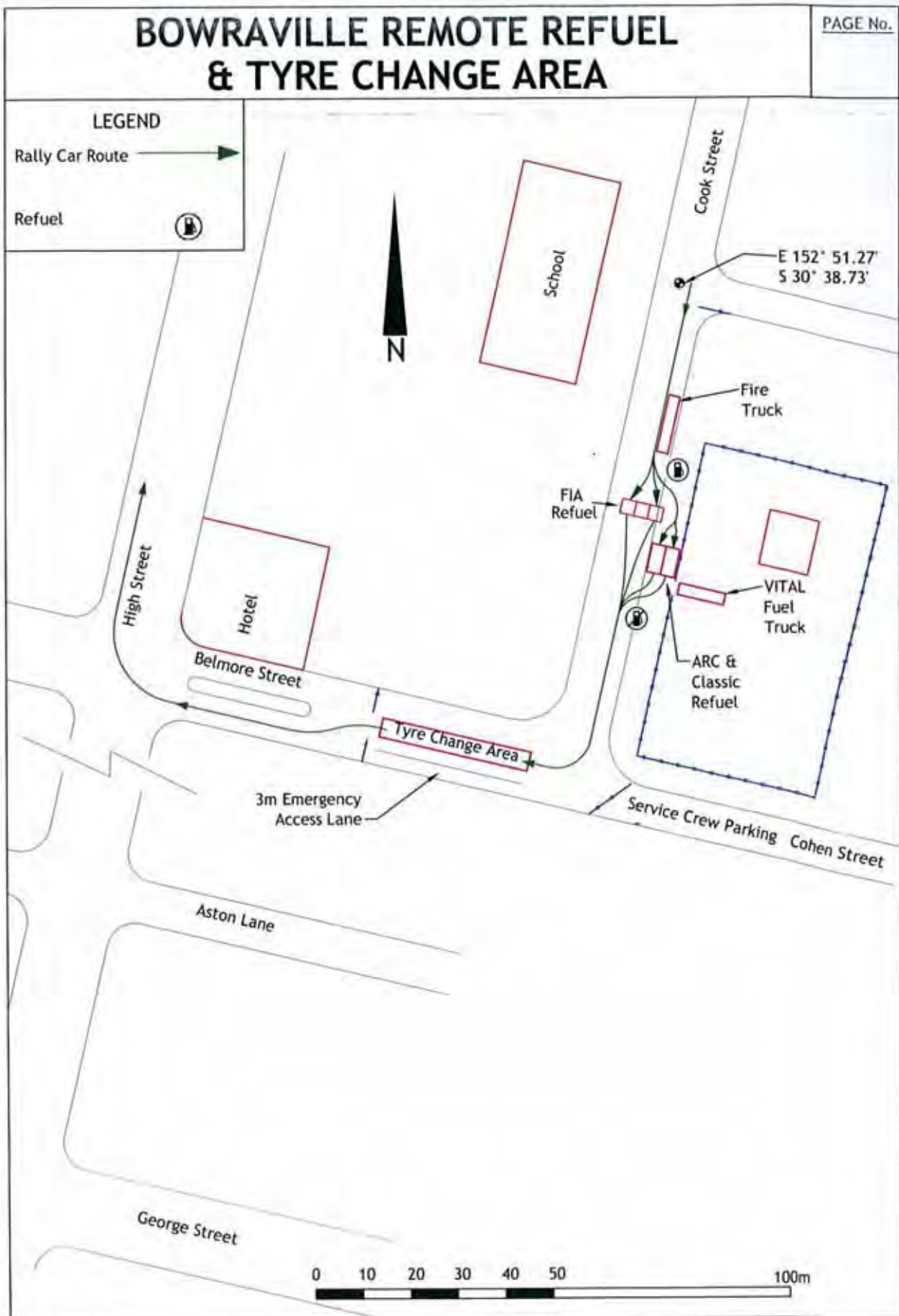
STUART
 - BUILDING DESIGN
 - DRAFTING
 - CONSTRUCTION
 - PROJECT MANAGEMENT

ALL PROVISIONAL ROAD
 WORKS TO BE DONE
 BEFORE 01/08/2013
 FOR MORE INFO, SEE PAGE 101
 (2013) 0000000000000000

Annexure F



Annexure G



MOTOR SPORTS (WORLD RALLY CHAMPIONSHIP) ACT 2009

Order Designating the Declared Rally Period under the Motor Sports (World Rally Championship) Act 2009

I, GEORGE SOURIS, M.P., Minister for Tourism Major Events Hospitality and Racing and Minister for the Arts, pursuant to section 4(2) of the Motor Sports (World Rally Championship) Act 2009 (the Act) do by this Order designate the following as the period during which a rally, being the Rally Australia Pty Ltd event, may be conducted (declared rally period).

Commencement of declared rally period: 1 August 2013.

Conclusion of declared rally period: 31 December 2013.

Dated this 22nd day of July 2013.

GEORGE SOURIS, M.P.,
Minister for Tourism Major Events Hospitality and Racing,
Minister for the Arts

PRIVATE ADVERTISEMENTS

COUNCIL NOTICES

GOLDENFIELD WATER COUNTY COUNCIL

Local Government Act 1993

Land Acquisition (Just Terms Compensation) Act 1991

Notice of Compulsory Acquisition of Land

GOLDENFIELD WATER COUNTY COUNCIL declares with the approval of Her Excellency the Governor that the easements described in Schedule 1 below, excluding the interests described in Schedule 2 below and excluding any mines or deposits of minerals in the easements, are acquired by compulsory process in accordance with the provisions of the Land Acquisition (Just Terms Compensation) Act 1991, for a water pipeline. Dated at Temora, this 1st day of August 2013. ANDREW GRANT, General Manager, Goldenfield Water County Council, PO Box 220, Temora NSW 2666.

SCHEDULE 1

Easement shown in DP 1177509 as 'Ⓐ Denotes proposed easement for water supply 6 wide' over Lot 2, DP 134069, located at Cootamundra.

Easement shown in DP 1177509 as 'Ⓐ Denotes proposed easement for water supply 6 wide' over Lot 20, DP 113978, located at Cootamundra.

Easement shown in DP 1177509 as 'Ⓐ Denotes proposed easement for water supply 6 wide' over Lot 7, DP 820876, located at Cootamundra.

Easement shown in DP 1177509 as 'Ⓐ Denotes proposed easement for water supply 6 wide' over Lot 6, DP 820876, located at Cootamundra.

Easement shown in DP 1177509 as 'Ⓐ Denotes proposed easement for water supply 6 wide' over Lot 1, DP 865093, located at Cootamundra

Easement shown in DP 1177509 as 'Ⓐ Denotes proposed easement for water supply 6 wide' over Lot 236, DP 753600, located at Cootamundra.

Easement shown in DP 1177509 as 'Ⓐ Denotes proposed easement for water supply 6 wide' over Lot 90, DP 753600, located at Cootamundra.

Easement shown in DP 1177509 as 'Ⓐ Denotes proposed easement for water supply 6 wide' over Lot 1, DP 708054, located at Cootamundra.

Easement shown in DP 1177509 as 'Ⓐ Denotes proposed easement for water supply 6 wide' over Lot 442, DP 753601, located at Cootamundra.

Easement shown in DP 1176609 as 'Ⓐ Proposed easement for water supply 6 wide' over Lot 10, DP 1167117, located at Cootamundra.

Easement shown in DP 1176444 as 'Ⓐ Proposed easement for water supply 6 wide' over Lot 39, DP 1100346, located at Cootamundra.

Easement shown in DP 1176444 as 'Ⓐ Proposed easement for water supply 6 wide' over Lot 12, DP 858687, located at Cootamundra.

Easement shown in DP 1176444 as 'Ⓐ Proposed easement for water supply 6 wide' over Lot 1, DP 859905, located at Cootamundra.

Terms of Easement for Pipeline and Water Supply

Full and free right title liberty and licence for Goldenfields Water County Council its successors and assigns TO CONSTRUCT lay maintain repair renew cleanse inspect replace and divert or alter the position of a watermain or pipeline with apparatus and appurtenances thereof in or under the surface of such part of the land herein indicated as the servient tenement and to carry and convey water through the said watermain or pipeline and for the purposes aforesaid or any of them by its officers servants and or contractors with or without motor or other vehicles, plant and machinery to enter upon and break open the surface of the servient tenement and to deposit soil temporarily on the servient tenement but subject to a liability to replace the soil and upon completion of the work restore the surface area of the said servient tenement to its former condition as far as reasonably practical. No building shall be erected nor any structures fences or improvements of any kind shall be placed over or under that part of the lot burdened as is affected by the easement for pipeline and water supply except with the prior consent in writing of Goldenfields Water County Council and except in compliance with any conditions which Goldenfields Water County Council may specify in such consent.

SCHEDULE 2

L54188 easement for transmission line 45.72 metre(s) wide affecting the part shown so burdened in DP 939809 as regards to Lot 6 in DP 820876.

Easement for drainage 10 wide affecting the part(s) shown so burdened in title diagram DP 859905. [7119]

PALERANG COUNCIL

Roads Act 1993, Section 10

IN accordance with section 10 of the Roads Act 1993, Palerang Council dedicates the land held by the Council and described in the Schedule below as public road. PETER BASCOMB, General Manager, Palerang Council, PO Box 348, Bungendore NSW 2621.

SCHEDULE

Lot 5 in Deposited Plan 130640. [7120]

WOLLONGONG CITY COUNCIL

Roads Act 1993, Section 162

Notice of Road Naming

NOTICE is hereby given that Wollongong City Council has named the following lanes:

- Lane 35 at Coledale which runs between and parallel to Young Street and Rawson Street as "Cowell Lane".
- Lane 36 at Coledale which runs between and connects to Young Street and Rawson Street as "Tuckerman Lane".
- Lane 45 at Austinmer which runs from the southern end of Yuruga Street to Lawrence Hargrave Drive as "Little Austinmer Lane".

D. FARMER, General Manager, Wollongong City Council, Locked Bag 8821, Wollongong DC NSW 2500.

[7121]

SHELLHARBOUR CITY COUNCIL

Roads Act 1993, Section 162

Naming of Public Road

UNDER section 162 of the Roads Act 1993, Shellharbour City Council has named the following road:

<i>Location</i>	<i>Name</i>
Development in Barrack Heights (off Ulster Avenue, Warilla).	Churchill Circuit.

Authorised by Shellharbour City Council on 24 July 2013.
Michael Willis, General Manager, Shellharbour City Council,
Locked Bag 155, Shellharbour City Centre NSW 2529.

[7122]

COMPANY NOTICES

NOTICE of Members' Final Meeting.—EXPERTISE1 PTY LTD (In liquidation).—Notice is hereby given that in the terms of section 509 of the Corporations Law a final General Meeting of the Company will be held at the offices of the Liquidator, 154 Elizabeth Street, Sydney, on the 6 September 2013, at 9:00 a.m., for the purpose of having laid before it by the Liquidator an account showing how the winding-up has been conducted and the property of the Company was disposed. COLIN J. WILSON, Liquidator, c.o. Wilson Porter & Associates, Chartered Accountants, Level 2, 154 Elizabeth Street, Sydney NSW 2000, tel.: (02) 9283 4333. [7124]

ESTATE NOTICES

NOTICE of intended distribution of estate.—Any person having any claim upon the estate of DOREEN ROSE WELLS, late of Waverley, in the State of New South Wales, widow, who died on 4 January 2012, must send particulars of the claim to the executors, Sharon Anne Cantrell and Peter John Wells, at c.o. Frank M. Deane & Co. (in association with Adams Raves Marsh & Co.), Solicitors, Level 13, 227 Elizabeth Street, Sydney NSW 2000, within one calendar month from publication of this notice. After that time, the assets of the estate will be distributed having regard only to the claims of which at the time of distribution the executors have notice. Probate was granted in New South Wales on 25 June 2012. FRANK M. DEANE & CO. (in association with Adams Raves Marsh & Co.), Solicitors, Level 13, 227 Elizabeth Street, Sydney NSW 2000 (DX 255, Sydney), tel.: (02) 9264 3066. [7123]

Authorised to be printed

ISSN 0155-6320

TONY DUCKMANTON, Government Printer.