



# Government Gazette

OF THE STATE OF  
NEW SOUTH WALES

Number 22  
Friday, 21 February 2014

Published under the authority of the Government by the Parliamentary Counsel

## LEGISLATION

### Other Legislation



New South Wales

## Notice of Final Determination

under the

Threatened Species Conservation Act 1995

The Scientific Committee established under the *Threatened Species Conservation Act 1995* has made a final determination to insert the ecological community referred to in paragraph (a) as a critically endangered ecological community under that Act and, as a consequence, to omit reference to the ecological community referred to in paragraph (b) as an endangered ecological community and, accordingly:

- (a) Schedule 1A to that Act is amended by inserting in alphabetical order in Part 2:

Hygrocybeae Community of Lane Cove Bushland Park in the Sydney Basin Bioregion (as described in the final determination of the Scientific Committee to list the ecological community)

- (b) Schedule 1 to that Act is amended by omitting the following matter from Part 3:

Hygrocybeae Community of Lane Cove Bushland Park (as described in the final determination of the Scientific Committee to list the ecological community)

This Notice commences on the day on which it is published in the Gazette.

Dated, this 30th day of January 2014.

Professor Michelle Leishman  
Chairperson of the Scientific Committee

### Copies of final determination and reasons

Copies of the final determination and the reasons for it are available to members of the public (free of charge) as follows:

- (a) on the Internet at [www.environment.nsw.gov.au](http://www.environment.nsw.gov.au),
- (b) by contacting the Scientific Committee Unit, by post C/- Office of Environment and Heritage, PO Box 1967, Hurstville BC NSW 1481, by telephone (02) 9585 6940 or by facsimile (02) 9585 6606,
- (c) in person at the Office of Environment and Heritage Information Centre, Level 14, 59–61 Goulburn St, Sydney.

s2013-524-06.d03

## THREATENED SPECIES CONSERVATION ACT 1995

### Final Determination

THE Scientific Committee, established by the Threatened Species Conservation Act 1995, has made a Final Determination to list the Hygrocybeae community of Lane Cove Bushland Park in the Sydney Basin Bioregion, as a CRITICALLY ENDANGERED ECOLOGICAL COMMUNITY in Part 2 of Schedule 1A of the Act, and as a consequence, to omit reference to the Hygrocybeae community of Lane Cove Bushland Park from Part 3 of Schedule 1 (Endangered Ecological Community) of the Act. Listing of Critically Endangered Ecological Communities is provided for by Part 2 of the Act.

The Scientific Committee has found that:

1. The Hygrocybeae community of Lane Cove Bushland Park in the Sydney Basin Bioregion is the name given to the ecological community characterised by the species assemblage of macrofungi listed in paragraph 2. This Bioregion is defined by SEWPaC (2012) Interim Biogeographic Regionalisation for Australia, Version 7. A map of IBRA 7 is available at: <http://www.environment.nsw.gov.au/parks/nrs/science/bioregion-framework/ibra/maps.html>
2. The Hygrocybeae community of Lane Cove Bushland Park in the Sydney Basin Bioregion is characterised by the assemblage of macrofungi in the tribe Hygrocybeae (Fungi, Basidiomycota, Agaricales, Hygrophoraceae) listed below.

<i>Camarophyllopsis kearneyi</i>	<i>Humidicutis lewelliniae</i>
<i>Hygrocybe anomala</i> var. <i>ianthinomarginata</i>	<i>Hygrocybe arcohastata</i>
<i>Hygrocybe astatogala</i>	<i>Hygrocybe aurantiopallens</i>
<i>Hygrocybe aurantipes</i>	<i>Hygrocybe austropratensis</i>
<i>Hygrocybe bolensis</i>	<i>Hygrocybe cantharellus</i>
<i>Hygrocybe cheelii</i>	<i>Hygrocybe chromolimonea</i>
<i>Hygrocybe collucera</i>	<i>Hygrocybe erythrocala</i>
<i>Hygrocybe erythrocrenata</i>	<i>Hygrocybe helicoides</i>
<i>Hygrocybe graminicolor</i>	<i>Hygrocybe involutus</i>
<i>Hygrocybe griseoramosa</i>	<i>Hygrocybe kula</i>
<i>Hygrocybe irrigata</i>	<i>Hygrocybe lanecovensensis</i>
<i>Hygrocybe mavis</i>	<i>Hygrocybe miniata</i>
<i>Hygrocybe reesiaae</i>	<i>Hygrocybe rubronivea</i>
<i>Hygrocybe stevensoniae</i>	<i>Hygrocybe taekeri</i>
<i>Hygrocybe virginea</i>	<i>Hygrocybe viscidibrunea</i>

3. The Hygrocybeae community is likely to be more diverse than described above as other specimens of *Hygrocybe* have been collected but are currently undescribed. A number of other macrofungi are expected to be associated with the Hygrocybeae assemblage listed. In general, the occurrence of macrofungi is indicated by presence of a fruiting body which usually appears in the cooler, wetter months of autumn and winter. The production of fruiting bodies varies from year to year and when fruiting bodies do appear they are often only present for a short period of time (Halme *et al.* 2012). The list of species given above consists only of macrofungi; the broader community at the site also includes microfungi and other microorganisms, cryptogamic and vascular plants, and a diverse fauna, both vertebrate and invertebrate. The total species composition of a site will be influenced by the size of the site, recent rainfall or drought condition and by its disturbance (including fire) history.
4. The Hygrocybeae community of Lane Cove Bushland Park contains nine species that are currently listed as Endangered or Vulnerable under the Threatened Species Conservation Act 1995. These include: *Camarophyllopsis kearneyi* (Endangered), *Hygrocybe austropratensis* (Endangered), *H. collucera* (Endangered), *H. griseoramosa* (Endangered), *H. lanecovensisi* (Endangered), *H. anomala* var. *ianthinomarginata* (Vulnerable), *H. aurantipes* (Vulnerable), *H. reesiaei* (Vulnerable) and *H. rubronivea* (Vulnerable). Lane Cove Bushland Park is the Type locality for the nine species listed above. The number of species in the tribe Hygrocybeae found in Lane Cove Bushland Park is considered to be very high when compared to other sites in Australia (Young 2005), and when compared to species lists compiled from areas in the Sydney Basin Bioregion known for the occurrence of fungi from this taxonomic group (records for 2005-2011 provided by the Sydney Fungal Group Studies Group Inc., December 2012). Since the community was first described (Young 1999), 12 species have been added to the assemblage (Young *et al.* 2001). Despite the restricted nature of most of the species in the assemblage, several species are described as being widespread or cosmopolitan (e.g. *Humidicutis lewelliniaei*, *Hygrocybe miniata*, *Hygrocybe graminicolor*, Young 2005).
5. The Hygrocybeae Community of Lane Cove Bushland Park has been recorded in the Lane Cove local government area within the Sydney Basin Bioregion. The majority of fungal species included in the assemblage occur in gallery rainforest centred on the banks of the north-eastern arm of Gore Creek and its tributaries in Lane Cove Bushland Park (Young 1999, NSW Scientific Committee 2000, Martyn 2010). This core zone also extends to the wet sclerophyll forest north of the tributary junction with Gore Creek (NSW Scientific Committee 2000). A few of the fungal species in the assemblage are also found in a buffer zone of wet sclerophyll forest between the perimeter of Lane Cove Bushland Park and outer edges of the gallery rainforest canopy and along Gore Creek in Osborne Park (NSW Scientific Committee 2000). The fungal community is found in gullies that have a dense tree canopy with little light penetration (Kearney and Kearney 2000). Overstorey trees in the core zone include Grey Ironbark (*Eucalyptus paniculata*), Blackbutt (*E. pilularis*), Sydney Blue Gum (*E. saligna*) and Smooth-barked Applebox (*Angophora costata*), deeper in the gully are small to medium-sized Lillypilly (*Syzygium smithii*) and Sweet Pittosporum (*Pittosporum undulatum*), and higher up the slopes are Turpentine (*Syncarpia glomulifera*) and Grey Myrtle (*Backhousia myrtifolia*) (Martyn 2010). Wet sclerophyll forest on gully walls act as a protective barrier and help to maintain a high humidity environment (Young 1999). The combination of vegetation structure and environmental conditions has been suggested to be critical for formation of the unique Hygrocybeae community found in Lane Cove Bushland Park (Young 1999). Sandy soils in the area are derived from Hawkesbury Sandstone (Kearney and Kearney 2000), but valley slopes are fertile due to shale soil downwash (Martyn 2010). Species of *Camarophyllopsis*, *Humidicutis* and *Hygrocybe* are mostly saprophytic and live in soil or humus (Young 2005). It is not yet known if any of the species in the Hygrocybeae assemblage form mycorrhizal associations (Young 2005), but the associated plant community contributes to formation of humus and development of soil fertility from which the fungi derive some or all of their nutrition and energy.
6. The geographic distribution of the Hygrocybeae community of Lane Cove Bushland Park is very highly restricted. Both the area of occupancy (AOO) and extent of occurrence (EEO) were estimated to be 4 km<sup>2</sup>. The AOO was based on 2 x 2 km grid cells, the scale recommended for assessing area of occupancy by IUCN (2011).
7. The fungal community in Lane Cove Bushland Park is under threat from a number of sources. The tributary of Gore Creek that runs through Lane Cove Bushland Park is contaminated with pollution from sewage over-flow, garden fertiliser, animal wastes and petroleum-derived residues washed from nearby road surfaces (Martyn 2010). Evidence for contamination by certain chemicals such as diesel oil vapour comes from changes in fruiting bodies known as 'rosecomb' (Flegg 1983). This condition has recently been recorded for *Hygrocybe reesiaei*, *H. graminicolor* and an unnamed species of *Camarophyllopsis* in Lane Cove Bushland Park (<http://australianmuseum.net.au/image/Rosecomb/>, Kearney and Kearney *in litt.* 2013). In *Agaricus bisporus* (Button Mushroom), the disease is thought to result from a combination of genetic instability and an external promoting factor (e.g. pollution), and is of concern as it may affect the formation and functioning of spore-bearing gills (Umar and van Griensven 1999). The fungal and plant communities in Lane Cove Bushland Park are also under threat from increases in nutrient availability due to runoff from surrounding urban areas (Martyn 2010), trampling by visitors to the park and weed invasion (Department of Environment and Climate Change NSW 2008). 'Loss and degradation of native plant and animal habitat by invasion of escaped garden plants, including aquatic plants' and 'Invasion and establishment of exotic vines and scramblers' are listed as Key Threatening Processes under the Threatened Species Conservation Act 1995. Due to the combination of a very highly restricted geographic distribution and only occurring in one location, the Hygrocybeae community of Lane Cove Bushland Park is likely to be subject to stochastic changes in its immediate environment.

8. The Hygrocybeae Community of Lane Cove Bushland Park in the Sydney Basin Bioregion is eligible to be listed as a Critically Endangered Ecological Community as, in the opinion of the Scientific Committee, it is facing an extremely high risk of extinction in New South Wales in the immediate future, as determined in accordance with the following criteria as prescribed by the Threatened Species Conservation Regulation 2010:

**Clause 18 Restricted geographic distribution of the ecological community**

The ecological community's geographic distribution is estimated or inferred to be:

- (a) very highly restricted,

and the nature of its distribution makes it likely that the action of a threatening process could cause it to decline or degrade in extent or ecological function over a time span appropriate to the life cycle and habitat characteristics of the ecological community's component species.

**Clause 19 Reduction in ecological function of the ecological community**

The ecological community has undergone, is observed, estimated, inferred or reasonably suspected to have undergone or is likely to undergo within a time span appropriate to the life cycle and habitat characteristics of its component species:

- (a) a very large reduction in ecological function, as indicated by any of the following:
- (f) disruption of ecological processes,
- (g) invasion and establishment of exotic species,
- (h) degradation of habitat.

Professor MICHELLE LEISHMAN,  
Chairperson,  
Scientific Committee

**References:**

- Department of Environment and Climate Change NSW (2008) Hygrocybeae Community of Lane Cove Bushland Park, Best Practices Guidelines (Department of Environment and Climate Change NSW: Sydney).
- Flegg PB (1983) Response of the sporophores of the cultivated mushroom (*Agaricus bisporus*) to volatile substances. *Scientia Horticulturae* **21**, 301-310.
- Halme P, Heilmann-Clausen J, Rämä T, Kosonen T, Kunttu P (2012) Monitoring fungal biodiversity – towards an integrated approach. *Fungal Ecology* **5**, 750-758.
- IUCN Standards and Petitions Subcommittee (2011). Guidelines for Using the IUCN Red List Categories and Criteria. Version 9.0. Prepared by the Standards and Petitions Subcommittee in September 2011.  
<http://intranet.iucn.org/webfiles/doc/SSC/RedList/RedListGuidelines.pdf>
- Kearney R, Kearney E (2000) Significance of the Hygrocybeae community of Lane Cove Bushland Park in listings under the NSW Threatened Species Conservation Act 1995 and under the Australian Heritage Commission Act 1975. *Australasian Mycologist* **19**, 64-70.
- Martyn J (2010) Field guide to the bushland of the Lane Cove Valley. (STEP Inc.: Turramurra, NSW)
- NSW Scientific Committee (2000) Hygrocybeae community of the Lane Cove Bushland Park – ecological community listing. Final determination.  
<http://www.environment.nsw.gov.au/determinations/HygrocybeaeCommunityOfLaneCoveBushlandParkEndComListing.htm>
- SEWPaC (2012) Interim Biogeographic Regionalisation for Australia, Version 7. Department of Sustainability, Environment, Water, Population and Communities.  
<http://www.environment.gov.au/parks/nrs/science/bioregion-framework/ibra/maps.html>
- Umar MH, van Griensven LJLD (1999) Studies on the morphogenesis of *Agaricus bisporus*: the dilemma of normal versus abnormal fruit body development. *Mycological Research* **103**, 1235-1244.
- Young AM (1999) The Hygrocybeae (Fungi, Basidiomycota, Agaricales, Hygrophoraceae) of the Lane Cove Bushland Park, New South Wales. *Austrobaileya* **5**, 535-564.
- Young AM (2005) Fungi of Australia: Hygrophoraceae. ABRS, Canberra (CSIRO: Melbourne)
- Young AM, Kearney R, Kearney E (2001) Additions to the Hygrophoraceae of Lane Cove Bushland Park. *Australasian Mycologist* **20**, 79-86.

# OFFICIAL NOTICES

## Appointments

### BOARD OF STUDIES, TEACHING AND EDUCATIONAL STANDARDS ACT 2013

Notification of an Appointment to the Board of Studies, Teaching and Educational Standards

I, ADRIAN PICCOLI, Minister for Education, in pursuance of Schedule 2, Clause 2 (3) of the Board of Studies, Teaching and Educational Standards Act 2013, appoint Dr ANGELA SHULTZ as a member of the Board of Studies, Teaching and Educational Standards being a nominee provided under section 5 (2) (f), for a term commencing on and from 1 January 2014 until 31 December 2016.

ADRIAN PICCOLI, M.P.,  
Minister for Education

### BOARD OF STUDIES, TEACHING AND EDUCATIONAL STANDARDS ACT 2013

Notification of an Appointment to the Board of Studies, Teaching and Educational Standards

I, ADRIAN PICCOLI, Minister for Education, in pursuance of Schedule 2, Clause 2 (3) of the Board of Studies, Teaching and Educational Standards Act 2013, appoint PHILIP COOKE as a member of the Board of Studies, Teaching and Educational Standards being a nominee provided under section 5 (2) (h), for a term commencing on and from 1 January 2014 until 31 December 2016.

ADRIAN PICCOLI, M.P.,  
Minister for Education

### BOARD OF STUDIES, TEACHING AND EDUCATIONAL STANDARDS ACT 2013

Notification of an Appointment to the Board of Studies, Teaching and Educational Standards

I, ADRIAN PICCOLI, Minister for Education, in pursuance of section 5 (2) (k) of the Board of Studies, Teaching and Educational Standards Act 2013, appoint JOHN AZARIAS as a member of the Board of Studies, Teaching and Educational Standards being a person having, in my opinion, the qualifications or experience to enable him to make a valuable contribution to primary or secondary education in New South Wales, for a term commencing on and from 1 January 2014 until 31 December 2016.

ADRIAN PICCOLI, M.P.,  
Minister for Education

### BOARD OF STUDIES, TEACHING AND EDUCATIONAL STANDARDS ACT 2013

Notification of an Appointment to the Board of Studies, Teaching and Educational Standards

I, ADRIAN PICCOLI, Minister for Education, in pursuance of section 5 (2) (i) of the Board of Studies, Teaching and Educational Standards Act 2013, appoint Professor SUE DOCKETT as a member of the Board of Studies, Teaching

and Educational Standards being a person with knowledge and expertise in early childhood education, for a term commencing on and from 1 January 2014 until 31 December 2016.

ADRIAN PICCOLI, M.P.,  
Minister for Education

### BOARD OF STUDIES, TEACHING AND EDUCATIONAL STANDARDS ACT 2013

Notification of an Appointment to the Board of Studies, Teaching and Educational Standards

I, ADRIAN PICCOLI, Minister for Education, in pursuance of section 5 (2) (k) of the Board of Studies, Teaching and Educational Standards Act 2013, appoint Dr MEREDITH MARTIN as a member of the Board of Studies, Teaching and Educational Standards being a person having, in my opinion, the qualifications or experience to enable her to make a valuable contribution to primary or secondary education in New South Wales, for a term commencing on and from 1 January 2014 until 31 December 2016.

ADRIAN PICCOLI, M.P.,  
Minister for Education

### BOARD OF STUDIES, TEACHING AND EDUCATIONAL STANDARDS ACT 2013

Notification of an Appointment to the Board of Studies, Teaching and Educational Standards

I, ADRIAN PICCOLI, Minister for Education, in pursuance of section 5 (2) (k) of the Board of Studies, Teaching and Educational Standards Act 2013, appoint Dr DAN WHITE as a member of the Board of Studies, Teaching and Educational Standards being a person having, in my opinion, the qualifications or experience to enable him to make a valuable contribution to primary or secondary education in New South Wales, for a term commencing on and from 1 January 2014 until 31 December 2016.

ADRIAN PICCOLI, M.P.,  
Minister for Education

Department of Premier and Cabinet, Sydney  
19 February 2014

### CONSTITUTION ACT 1902

Ministerial Arrangements for the Minister for Tourism, Major Events, Hospitality and Racing, Minister for the Arts and Minister for the Hunter

PURSUANT to section 36 of the Constitution Act 1902, Her Excellency the Governor, with the advice of the Executive Council, has authorised the Honourable A. J. STONER, M.P., to act for and on behalf of the Minister for Tourism, Major Events, Hospitality and Racing, Minister for the Arts and Minister for the Hunter for the period from 27 February to 1 March 2014 inclusive.

BARRY O'FARRELL, M.P.,  
Premier

## Department of Trade and Investment, Regional Infrastructure and Services

### MINERALS

NOTICE is given that the following applications have been received:

#### EXPLORATION LICENCE APPLICATIONS

(T13-1416)

No. 63, TROUGH EXPLORATION PTY LTD (ACN 166 475 690), area of 20 blocks, for Petroleum, dated 6 December 2013. (Inverell Mining Division).

(T14-1020)

No. 4974, PEAK GOLD MINES PTY LTD (ACN 001 533 777), area of 120 units, for Group 1, dated 4 February 2014. (Cobar Mining Division).

(T14-1025)

No. 4979, LUE RYLSTONE PTY LTD (ACN 147 439 012), area of 40 units, for Group 1, dated 17 February 2014. (Orange Mining Division).

(T14-1026)

No. 4980, RESOLVE GEO PTY LTD (ACN 100 586 534), area of 13 units, for Group 1 and Group 2, dated 18 February 2014. (Inverell Mining Division).

(T14-1027)

No. 4981, CROWL CREEK EXPLORATION LIMITED (ACN 139 933 109), area of 310 units, for Group 1, dated 19 February 2014. (Orange Mining Division).

#### MINING LEASE APPLICATIONS

(T14-1501)

No. 469, ULAN COAL MINES LTD (ACN 000 189 248), area of about 184.35 hectares, to mine for coal, dated 13 February 2014. (Singleton Mining Division).

(T14-1502)

No. 470, ULAN COAL MINES LTD (ACN 000 189 248), area of about 21.98 hectares, to mine for coal, dated 13 February 2014. (Singleton Mining Division).

The Hon. ANTHONY ROBERTS, M.P.,  
Minister for Resources and Energy

NOTICE is given that the following applications have been granted:

#### EXPLORATION LICENCE APPLICATIONS

(T13-1132)

No. 4870, now Exploration Licence No. 8231, MANLON RESOURCES PTY LIMITED (ACN 165 523 839), County of Tongowoko, Map Sheet (7239), area of 14 units, for Group 1, dated 4 February 2014, for a term until 4 February 2017.

(T13-1149)

No. 4887, now Exploration Licence No. 8234, IMPACT MINERALS PTY LTD (ACN 119 062 261), County of Yancowinna, Map Sheet (7233), area of 3 units, for Group 1, dated 10 February 2014, for a term until 10 February 2017.

(T13-1183)

No. 4922, now Exploration Licence No. 8228, AWATI RESOURCES PTY LTD (ACN 106 020 419), Counties of Evelyn, Poole and Tongowoko, Map Sheet (7238), area of 48 units, for Group 1, dated 29 January 2014, for a term until 29 January 2017.

The Hon. ANTHONY ROBERTS, M.P.,  
Minister for Resources and Energy

NOTICE is given that the following applications for renewal have been received:

(12-1070)

Exploration Licence No. 6381, RUTILA RESOURCES LIMITED (ACN 139 886 187), area of 91 units. Application for renewal received 14 February 2014.

(12-3453)

Exploration Licence No. 6522, GRENPELL GOLD PTY LTD (ACN 106 245 238), area of 37 units. Application for renewal received 13 February 2014.

(07-0284)

Exploration Licence No. 7081, FORGE MINERALS PTY LTD (ACN 121 258 713), area of 8 units. Application for renewal received 13 February 2014.

(07-0465)

Exploration Licence No. 7089, NIMROD RESOURCES LIMITED (ACN 130 842 063), area of 50 units. Application for renewal received 12 February 2014.

(T08-0141)

Exploration Licence No. 7093, ARASTRA EXPLORATION PTY LTD (ACN 085 025 798), area of 94 units. Application for renewal received 13 February 2014.

(T08-0141)

Exploration Licence No. 7455, ARASTRA EXPLORATION PTY LTD (ACN 085 025 798), area of 42 units. Application for renewal received 13 February 2014.

(T11-0308)

Exploration Licence No. 7901, ZEOLITE AUSTRALIA PTY LIMITED (ACN 000 038 497), area of 12 units. Application for renewal received 13 February 2014.

(14-0545)

Mining Lease No. 1309 (Act 1992), OCEANIC COAL AUSTRALIA LIMITED (ACN 003 856 782), area of 1413.6 hectares. Application for renewal received 17 February 2014.

The Hon. ANTHONY ROBERTS, M.P.,  
Minister for Resources and Energy

**RENEWAL OF CERTAIN AUTHORITIES**

NOTICE is given that the following authorities have been renewed:

(13-3687)

Exploration Licence No. 5614, PERILYA BROKEN HILL LIMITED (ACN 099 761 289), County of Yancowinna, Map Sheet (7133), area of 7 units, for a further term until 31 October 2015. Renewal effective on and from 11 February 2014.

(11-3912)

Exploration Licence No. 5879, PERILYA BROKEN HILL LIMITED (ACN 099 761 289), County of Yancowinna, Map Sheet (7234), area of 5 units, for a further term until 31 October 2018. Renewal effective on and from 11 February 2014.

(11-5999)

Exploration Licence No. 6483, BIACIL HOLDINGS PTY LTD (ACN 114 218 549), Counties of Hardinge and Sandon, Map Sheet (9136, 9137), area of 100 units, for a further term until 20 November 2016. Renewal effective on and from 11 February 2014.

(07-0075)

Exploration Licence No. 6774, PERILYA BROKEN HILL LIMITED (ACN 099 761 289), County of Yancowinna, Map Sheet (7134), area of 6 units, for a further term until 31 October 2018. Renewal effective on and from 11 February 2014.

(T08-0138)

Exploration Licence No. 7264, PERILYA BROKEN HILL LIMITED (ACN 099 761 289), County of Yancowinna, Map Sheet (7134), area of 12 units, for a further term until 31 October 2015. Renewal effective on and from 11 February 2014.

(T01-0025)

Mining Purposes Lease No. 134 (Act 1973), BRUCE LESLIE HALLETT AND MELISSA HALLETT, Parish of Wallangulla, County of Finch, Map Sheet (8439-2-S), area of 4.992 hectares, for a further term until 21 February, 2033. Renewal effective on and from 24 December 2013.

The Hon. ANTHONY ROBERTS, M.P.,  
Minister for Resources and Energy

## LANDS

**DUBBO CROWN LANDS OFFICE**  
**45 Wingewarra Street (PO Box 1840), Dubbo NSW 2830**  
**Phone: (02) 6883 3300 Fax: (02) 6884 2067**

### APPOINTMENT OF TRUST BOARD MEMBERS

PURSUANT to section 93 of the Crown Lands Act 1989, the persons whose names are specified in Column 1 of the Schedule hereunder, are appointed for the terms of office specified, as members of the trust board for the reserve trust specified opposite thereto in Column 2, which has been established and appointed as trustee of the reserve referred to opposite thereto in Column 3 of the Schedule.

ANDREW STONER, M.P.,  
 Minister for Regional Infrastructure and Services

#### SCHEDULE

<i>Column 1</i>	<i>Column 2</i>	<i>Column 3</i>
Robert John HOLLOW (re-appointment).	Cooyal Park (R120102) Reserve Trust.	Reserve No.: 120102. Public Purpose: Public recreation and community purposes.
Joyce Mildred PURTLE (re-appointment).		Notified: 17 November 1995. File No.: 13/11004.
Karen Maree WILKINSON (new member).		
James Barry BAKER (re-appointment).		
Ian Christopher KURTZ (re-appointment).		
William James AIRS (new member).		
Guy Christopher BEVAN (re-appointment).		

#### Term of Office

For a term commencing the date of this notice and expiring 20 February 2019.

### NOTICE OF PURPOSE OTHER THAN THE DECLARED PURPOSE PURSUANT TO SECTION 34A (2) OF THE CROWN LANDS ACT 1989

PURSUANT to section 34A (2) (b) of the Crown Lands Act 1989, the Crown reserve with the declared public purpose specified in Column 2 of the Schedules, is to be used or occupied for a purpose other than the declared purpose specified in Column 1 of the Schedules.

ANDREW STONER, M.P.,  
 Minister for Regional Infrastructure and Services

#### SCHEDULE 1

<i>Column 1</i>	<i>Column 2</i>
Grazing (Relevant Interest - Section 34A Licence - RI 505352).	Reserve No.: 10621. Public Purpose: Public buildings. Notified: 8 February 1890. File No.: 12/06233.

#### SCHEDULE 2

<i>Column 1</i>	<i>Column 2</i>
Grazing (Relevant Interest - Section 34A Licence - RI 505352).	Reserve No.: 751556. Public Purpose: Future public requirements. Notified: 29 June 2007. File No.: 12/06233.



**GOULBURN OFFICE**  
**159 Auburn Street, Goulburn NSW 2580**  
**(PO Box 2215, Dangar NSW 2309)**  
**Phone: (02) 4824 3700 Fax: (02) 4822 4287**

**APPOINTMENT OF TRUST BOARD MEMBERS**

PURSUANT to section 93 of the Crown Lands Act 1989, the persons whose names are specified in Column 1 of the Schedule hereunder, are appointed for the terms of office specified, as members of the trust board for the reserve trust specified opposite thereto in Column 2, which has been established and appointed as trustee of the reserve referred to opposite thereto in Column 3 of the Schedule.

ANDREW STONER, M.P.,  
 Minister for Regional Infrastructure and Services

**SCHEDULE**

<i>Column 1</i>	<i>Column 2</i>	<i>Column 3</i>
Charles Herbert Macleay STUDDERT (re-appointment). Kenneth McKenzie WRAY (re-appointment). Andrew MacLeay STUDDERT (re-appointment). John Edwin CORDUKES (re-appointment).	Towrang Stockade Trust.	Reserve No.: 79119. Public Purpose: Preservation of graves. Notified: 30 November 1956.  Reserve No.: 79121. Public Purpose: Memorial. Notified: 30 November 1956. File No.: GB80 R 58.

**Term of Office**

For a term commencing the date of this notice and expiring 20 February 2019.

**NOTICE OF PURPOSE OTHER THAN THE DECLARED PURPOSE PURSUANT TO SECTION 34A (2) OF THE CROWN LANDS ACT 1989**

PURSUANT to section 34A (2) (b) of the Crown Lands Act 1989, the Crown reserve with the declared public purpose specified in Column 2 of the Schedules, is to be used or occupied for a purpose other than the declared purpose specified in Column 1 of the Schedules.

ANDREW STONER, M.P.,  
 Minister for Regional Infrastructure and Services

**SCHEDULE 1**

<i>Column 1</i>	<i>Column 2</i>
Grazing (Relevant Interest - S34A Licence - RI 521288).	Reserve No.: 84089. Public Purpose: Public recreation. Notified: 30 November 1962. File No.: 13/13291.

**SCHEDULE 2**

<i>Column 1</i>	<i>Column 2</i>
Grazing (Relevant Interest - S34A Licence - RI 521288).	Reserve No.: 88438. Public Purpose: Public recreation, preservation of fauna and preservation of native flora. Notified: 24 December 1971. File No.: 13/13291.

**GRAFTON OFFICE**  
**49-51 Victoria Street, Grafton NSW 2460**  
**(PO Box 2185, Dangar NSW 2309)**  
**Phone: 1300 886 235 Fax: (02) 6642 5375**

**NOTIFICATION OF CLOSING OF A ROAD**

IN pursuance of the provisions of the Roads Act 1993, the road hereunder described is closed and the lands comprised therein cease to be public road and the rights of passage and access that previously existed in relation to the road is extinguished. Upon closing, title to the land, comprising the former public road, vests in the body specified in the Schedule hereunder.

ANDREW STONER, M.P.,  
 Minister for Regional Infrastructure and Services

Description

*Parish – Yarrow; County – Gough;*  
*Land District – Glen Innes;*  
*L.G.A. – Glen Innes Severn Shire*

Road Closed: Lot 1, DP 1188724.

File No.: AE06 H 421.

Schedule

On closing, the land within Lot 1, DP 1188724 remains vested in the State of New South Wales as Crown land.

Description

*Parish – Merah; County – Jamison;*  
*Land District – Narrabri; L.G.A. – Narrabri*

Road Closed: Lot 1, DP 1192495.

File No.: 07/6145.

Schedule

On closing, the land within Lot 1, DP 1192495 remains vested in the State of New South Wales as Crown land.

**ROADS ACT 1993**

**ORDER**

Transfer of a Crown Road to a Council

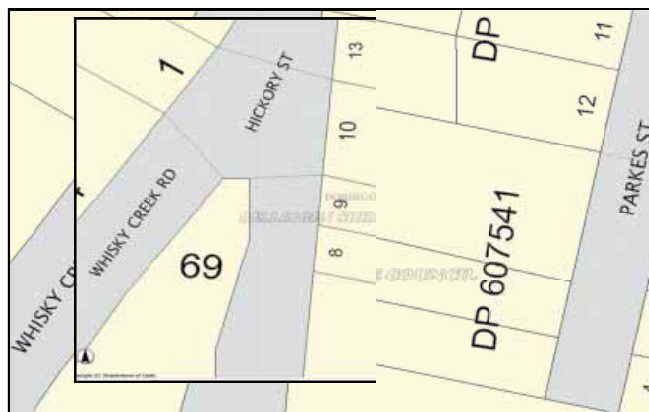
IN pursuance of the provisions of section 151, Roads Act 1993, the Crown road specified in Schedule 1 is transferred to the Roads Authority specified in Schedule 2, hereunder, as from the date of publication of this notice and as from that date, the road specified in Schedule 1 ceases to be a Crown road.

ANDREW STONER, M.P.,  
 Minister for Regional Infrastructure and Services

SCHEDULE 1

*Parish – Bligh; County – Fitzroy;*  
*Land District – Bellingen;*  
*Local Government Area – Bellingen*

The Crown road, variable width adjoining western boundary Lots 9 and 10, DP 607541 as shown by the hatched area on the attached diagram, town of Dorrigo.



SCHEDULE 2

Roads Authority: Bellingen Shire Council.

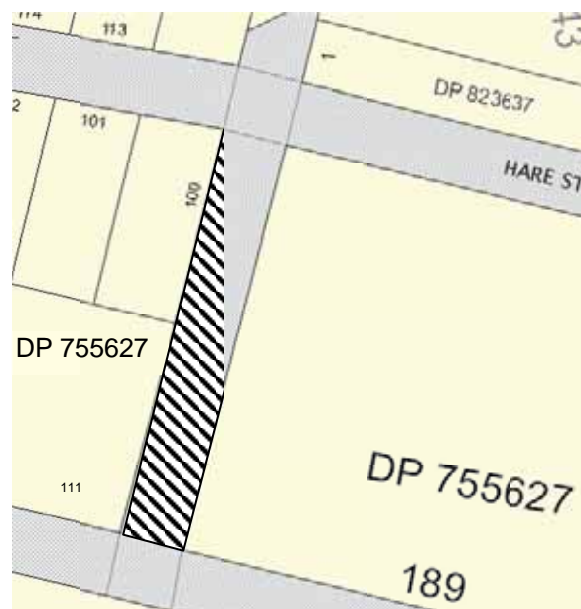
Council References: L4646 and L4647.

Lands File Reference: 12/06750.

SCHEDULE 1

*Parish – South Casino; County – Richmond;*  
*Land District – Casino;*  
*Local Government Area – Richmond Valley*

The Crown road, 20.115 wide separating Lots 100-111, DP 755627 and Lot 189, DP 755627 as shown by the hatched area on the attached diagram, town of Casino.



SCHEDULE 2

Roads Authority: Richmond Valley Council.

Lands File Reference: 12/06431.



**HAY OFFICE**  
**126 Lachlan Street (PO Box 182), Hay NSW 2711**  
**Phone: (02) 6990 1800 Fax: (02) 6993 1135**

**NOTICE OF PURPOSE OTHER THAN THE  
DECLARED PURPOSE PURSUANT TO SECTION  
34A (2) OF THE CROWN LANDS ACT 1989**

PURSUANT to section 34A (2) (b) of the Crown Lands Act 1989, the Crown reserve with the declared public purpose specified in Column 2 of the Schedules, is to be used or occupied for a purpose other than the declared purpose specified in Column 1 of the Schedules.

ANDREW STONER, M.P.,  
Minister for Regional Infrastructure and Services

SCHEDULE 1

<i>Column 1</i>	<i>Column 2</i>
Pontoon and Walkway (Relevant Interest - S34A Licence - RI 524645).	Reserve No.: 56146. Public Purpose: Generally. Notified: 11 May 1923. File No.: 13/15137.

SCHEDULE 2

<i>Column 1</i>	<i>Column 2</i>
Pontoon and Walkway (Relevant Interest - S34A Licence - RI 524645).	Reserve No.: 1011268. Public Purpose: Future public requirements. Notified: 3 February 2006. File No.: 13/15137.

**MAITLAND OFFICE**  
**141 Newcastle Road, East Maitland NSW 2323**  
**(PO Box 2215, Dangar NSW 2309)**  
**Phone: (02) 1300 886 235 Fax: (02) 4934 2252**

**RESERVATION OF CROWN LAND**

PURSUANT to section 87 of the Crown Lands Act 1989, the Crown land specified in Column 1 of the Schedule hereunder, is reserved as specified opposite thereto in Column 2 of the Schedule.

ANDREW STONER, M.P.,  
 Minister for Regional Infrastructure and Services

**SCHEDULE**

<i>Column 1</i>	<i>Column 2</i>
Land District: Dungog. Local Government Area: Dungog Shire Council. Locality: Dungog. Lot 169, DP No. 752457, Parish Dungog, County Durham. Lot 162, DP No. 752457, Parish Dungog, County Durham. Lot 163, DP No. 752457, Parish Dungog, County Durham. Lot 167, DP No. 752457, Parish Dungog, County Durham. Lot 168, DP No. 752457, Parish Dungog, County Durham. Lot 170, DP No. 752457, Parish Dungog, County Durham. Lot 173, DP No. 752457, Parish Dungog, County Durham. Lot 174, DP No. 752457, Parish Dungog, County Durham. Lot 176, DP No. 752457, Parish Dungog, County Durham. Lot 236, DP No. 752457, Parish Dungog, County Durham. Lot 301, DP No. 752457, Parish Dungog, County Durham. Lot 328, DP No. 704790, Parish Dungog, County Durham. Lot 337, DP No. 729762, Parish Dungog, County Durham. Lot 7302, DP No. 1162438, Parish Dungog, County Durham. Lot 7301, DP No. 1146880, Parish Dungog, County Durham. Lot 7302, DP No. 1146880, Parish Dungog, County Durham. Lot 7303, DP No. 1146880, Parish Dungog, County Durham. Lot 7008, DP No. 1057161, Parish Dungog, County Durham. Lot 7009, DP No. 1057161, Parish Dungog, County Durham. Lot 7010, DP No. 1057161, Parish Dungog, County Durham. Lot 7011, DP No. 1057161, Parish Dungog, County Durham. Lot 7012, DP No. 96440, Parish Dungog, County Durham.	Reserve No.: 1038088. Public Purpose: Public recreation, tourist facilities and services, environmental protection, heritage purposes and rural services.

*Column 1*

Lot 7013, DP No. 96440,  
Parish Dungog, County Durham.  
Area: About 262.8 hectares.  
File No.: 11/02381.

*Column 2*

Note: The affected parts of existing reserves being Part R752457, Part R97669 and the whole of R75058 as they relate to the abovementioned Lots are hereby revoked.

**ESTABLISHMENT OF RESERVE TRUST**

PURSUANT to section 92 (1) of the Crown Lands Act 1989, the reserve trust specified in Column 1 of the Schedule hereunder, is established under the name stated in that Column and is appointed as trustee of the reserve specified opposite thereto in Column 2 of the Schedule.

ANDREW STONER, M.P.,  
 Minister for Regional Infrastructure and Services

**SCHEDULE**

<i>Column 1</i>	<i>Column 2</i>
Dungog Common Recreation Reserve Trust.	Reserve No.: 1038088. Public Purpose: Public recreation, tourist facilities and services, environmental protection, heritage purposes and rural services. Notified: This day. File No.: 11/02381.

**NOTICE OF PURPOSE OTHER THAN THE  
 DECLARED PURPOSE PURSUANT TO SECTION  
 34A (2) OF THE CROWN LANDS ACT 1989**

PURSUANT to section 34A (2) (b) of the Crown Lands Act 1989, the Crown reserve with the declared public purpose specified in Column 2 of the Schedule, is to be used or occupied for a purpose other than the declared purpose specified in Column 1 of the Schedule.

ANDREW STONER, M.P.,  
 Minister for Regional Infrastructure and Services

**SCHEDULE**

<i>Column 1</i>	<i>Column 2</i>
Grazing (Relevant Interest - S34A Licence - RI 520997). File No.: 13/15476.	Reserve No.: 750947. Public Purpose: Future public requirements. Notified: 29 June 2007.
Grazing (Relevant Interest - S34A Licence - RI 520998). File No.: 13/15477.	

**APPOINTMENT OF TRUST BOARD MEMBERS**

PURSUANT to section 93 of the Crown Lands Act 1989, the persons whose names are specified in Column 1 of the Schedule hereunder, are appointed for the terms of office specified, as members of the trust board for the reserve trust specified opposite thereto in Column 2, which has been established and appointed as trustee of the reserve referred to opposite thereto in Column 3 of the Schedule.

ANDREW STONER, M.P.,  
Minister for Regional Infrastructure and Services

**SCHEDULE**

<i>Column 1</i>	<i>Column 2</i>	<i>Column 3</i>
The person for the time being holding the office of Asset Planner Property Management, Wyong Shire Council (ex-officio member).	Norah Head Lighthouse Reserve Trust.	Reserve No.: 1003869. Public Purpose: Heritage purposes, public recreation and coastal environmental protection. Notified: 6 September 2002. File No.: MD02 R 25-003.

**Term of Office**

For a term commencing the date of this notice and expiring 7 March 2018.

**MOREE OFFICE**  
**Frome Street (PO Box 388), Moree NSW 2400**  
**Phone: (02) 6752 5055 Fax: (02) 6752 1707**

**REVOCATION OF RESERVATION OF CROWN  
LAND**

PURSUANT to section 90 of the Crown Lands Act 1989, the reservation of Crown land specified in Column 1 of the Schedule hereunder, is revoked to the extent specified opposite thereto in Column 2 of the Schedule.

ANDREW STONER, M.P.,  
Minister for Regional Infrastructure and Services

**SCHEDULE**

<i>Column 1</i>	<i>Column 2</i>
Land District: Narrabri. Local Government Area: Narrabri Shire Council. Locality: Narrabri. Reserve No.: 93694. Public Purpose: Future public requirements. Notified: 26 September 1980. File No.: 12/05381.	The part being Lot 112, DP No. 1191019, Parish Cooma, County White, of an area of 20.65 hectares.

**NEWCASTLE OFFICE**  
**437 Hunter Street, Newcastle NSW 2300**  
**(PO Box 2215, Dangar NSW 2309)**  
**Phone: (02) 1300 886 235 Fax: (02) 4925 3517**

**NOTIFICATION OF CLOSING OF A ROAD**

IN pursuance of the provisions of the Roads Act 1993, the road hereunder described is closed and the lands comprised therein cease to be public road and the rights of passage and access that previously existed in relation to the road is extinguished. Upon closing, title to the land, comprising the former public road, vests in the body specified in the Schedule hereunder.

ANDREW STONER, M.P.,  
 Minister for Regional Infrastructure and Services

Description

*Parish – Gulgong; County – Phillip;  
 Land District – Warren; L.G.A. – Mid Western Regional*

Road Closed: Lot 2, DP 1181783.

File No.: 12/02699.

Schedule

On closing, the land within Lot 2, DP 1181783 remains vested in the State of New South Wales as Crown land.

Description

*Parish – Mooney Mooney; County – Harden;  
 Land District – Gundagai; L.G.A. – Gundagai*

Road Closed: Lot 1, DP 1190603 (subject to easement created by Deposited Plan DP1190603).

File No.: WA07 H 290.

Schedule

On closing, the land within Lot 1, DP 1190603 remains vested in the State of New South Wales as Crown land.

Description

*Parish – Kildare; County – King;  
 Land District – Gunning; L.G.A. – Upper Lachlan Shire*

Road Closed: Lot 2, DP 1192228.

File No.: 07/5632.

Schedule

On closing, the land within Lot 2, DP 1192228 remains vested in the State of New South Wales as Crown land.

Description

*Parishes – Temora and Cowra; County – Bathurst;  
 Land District – Cowra; L.G.A. – Cowra*

Road Closed: Lot 1, DP 1191465.

File No.: CL/00434.

Schedule

On closing, part of the land within Lot 1, DP 1191465 remains vested in the State of New South Wales as Crown land and part becomes vested in the State of New South Wales as Crown land.

Council's Reference: 214/13.

Description

*Parish – Widgiewa; County – Urana;  
 Land District – Urana; L.G.A. – Urana*

Road Closed: Lot 2, DP 1192176.

File No.: WA05 H 312.

Schedule

On closing, the land within Lot 2, DP 1192176 remains vested in the State of New South Wales as Crown land.

Description

*Parishes – Marrar and Kinilbah; County – Bourke;  
 Land District – Wagga Wagga; L.G.A. – Coolamon*

Road Closed: Lot 1, DP 1192899.

File No.: 13/13713.

Schedule

On closing, the land within Lot 1, DP 1192899 remains vested in the State of New South Wales as Crown land.

Description

*Parish – Dalton; County – King;  
 Land District – Gunning; L.G.A. – Upper Lachlan Shire*

Road Closed: Lot 2, DP 1192862.

File No.: 13/13155: BA.

Schedule

On closing, the land within Lot 2, DP 1192862 remains vested in the State of New South Wales as Crown land.

Description

*Parish – Wongajong; County – Forbes;  
 Land District – Forbes; L.G.A. – Forbes*

Road Closed: Lot 1, DP 1191761 (subject to easements created by Deposited Plan DP1191761).

File No.: 10/15417.

Schedule

On closing, the land within Lot 1, DP 1191761 remains vested in the State of New South Wales as Crown land.

Description

*Parish – Guineacora; County – Argyle;  
 Land District – Goulburn; L.G.A. – Upper Lachlan Shire*

Road Closed: Lot 1, DP 1192754.

File No.: 13/14449.

Schedule

On closing, the land within Lot 1, DP 1192754 remains vested in the State of New South Wales as Crown land.



## Description

*Parish – Currawang; County – Argyle;  
Land District – Goulburn; L.G.A. – Palerang*

Road Closed: Lot 1, DP 1192654.

File No.: 13/15045.

## Schedule

On closing, the land within Lot 1, DP 1192654 remains vested in the State of New South Wales as Crown land.

---

**REVOCATION OF RESERVATION OF  
CROWN LAND**

PURSUANT to section 90 of the Crown Lands Act 1989, the reservation of Crown land specified in Column 1 of the Schedule hereunder, is revoked to the extent specified opposite thereto in Column 2 of the Schedule.

ANDREW STONER, M.P.,  
Minister for Regional Infrastructure and Services

---

SCHEDULE

<i>Column 1</i>	<i>Column 2</i>
Parish: Yarrawa.	The parts being Lot 2,
County: Camden.	DP 1192865 and Lot 3,
Land District: Moss Vale.	DP 1192864 (closed road
Local Government Area: Wingecarribee.	vide <i>New South Wales Government Gazette</i> dated
Locality: Robertson.	27 August 1937, Folio 3501),
Reserve No.: 751302.	Parish Yarrawa, County
Public Purpose: Future public requirements.	Camden, a total area of
Notified: 29 June 2007.	8343 square metres.
File Nos: GB06 H 497 and 13/15764 : BA.	

Note: For the purpose of sale of Lot 2, DP 1192865 and Lot 3, DP 1192864, closed Crown road (notified in *New South Wales Government Gazette* dated 27 August 1937), to the adjoining owners.

---

**NOWRA OFFICE**  
**5 O'Keefe Avenue (PO Box 309), Nowra NSW 2541**  
**Phone: (02) 4428 9100 Fax: (02) 4421 2172**

**NOTIFICATION OF CLOSING OF A ROAD**

IN pursuance of the provisions of the Roads Act 1993, the road hereunder described is closed and the lands comprised therein cease to be public road and the rights of passage and access that previously existed in relation to the road is extinguished. Upon closing, title to the land, comprising the former public road, vests in the body specified in the Schedule hereunder.

ANDREW STONER, M.P.,  
 Minister for Regional Infrastructure and Services

Description

*Parish – Ulladulla; County – St Vincent;  
 Land District – Nowra; L.G.A. – Shoalhaven*

Road Closed: Lot 1, DP 1192225 (subject to easements created by Deposited Plan 1192225).

File No.: NA06 H 81.

Schedule

On closing, the land within Lot 1, DP 1192225 remains vested in the State of New South Wales as Crown land.

**NOTICE OF PURPOSE OTHER THAN THE  
 DECLARED PURPOSE PURSUANT TO SECTION  
 34A (2) OF THE CROWN LANDS ACT 1989**

PURSUANT to section 34A (2) (b) of the Crown Lands Act 1989, the Crown reserve with the declared public purpose specified in Column 2 of the Schedule, is to be used or occupied for a purpose other than the declared purpose specified in Column 1 of the Schedule.

ANDREW STONER, M.P.,  
 Minister for Regional Infrastructure and Services

SCHEDULE

*Column 1*

Grazing (Relevant Interest - S34A Licence - RI 523284).

*Column 2*

Reserve No.: 97419.  
 Public Purpose: Future public requirements.  
 Notified: 7 September 1984.  
 File No.: 13/14341.

**ORANGE OFFICE**  
**92 Kite Street (PO Box 2146), Orange NSW 2800**  
**Phone: (02) 6391 4300 Fax: (02) 6362 3896**

**NOTICE OF PURPOSE OTHER THAN THE  
DECLARED PURPOSE PURSUANT TO SECTION  
34A (2) OF THE CROWN LANDS ACT 1989**

PURSUANT to section 34A (2) (b) of the Crown Lands Act 1989, the Crown reserve with the declared public purpose specified in Column 2 of the Schedules, is to be used or occupied for a purpose other than the declared purpose specified in Column 1 of the Schedules.

ANDREW STONER, M.P.,  
Minister for Regional Infrastructure and Services

SCHEDULE 1

<i>Column 1</i>	<i>Column 2</i>
Environmental Protection and Sustainable Grazing (Relevant Interest - S34A Licence - RI 523578).	Reserve No.: 81412. Public Purpose: Public recreation. Notified: 20 February 1959. File No.: 13/14523.

SCHEDULE 2

<i>Column 1</i>	<i>Column 2</i>
Environmental Protection and Sustainable Grazing (Relevant Interest - S34A Licence - RI 523578).	Reserve No.: 85837. Public Purpose: Access. Notified: 17 June 1966. File No.: 13/14523.

SCHEDULE 3

<i>Column 1</i>	<i>Column 2</i>
Environmental Protection and Sustainable Grazing (Relevant Interest - S34A Licence - RI 523578).	Reserve No.: 1014548. Public Purpose: Access and public requirements, rural services, tourism purposes and environmental and heritage conservation. Notified: 30 May 2008. File No.: 13/14523.

Note: Existing reservations under the Crown Lands Act are not revoked.

SCHEDULE 4

<i>Column 1</i>	<i>Column 2</i>
Environmental Protection and Sustainable Grazing (Relevant Interest - Section 34A Licence - RI 515562).	Reserve No.: 97960. Public Purpose: Public recreation. Notified: 25 October 1985. File No.: 13/10105.

SCHEDULE 5

<i>Column 1</i>	<i>Column 2</i>
Environmental Protection and Sustainable Grazing (Relevant Interest - Section 34A Licence - RI 515562).	Reserve No.: 1014468. Public Purpose: Access and public requirements, rural services, tourism purposes and environmental and heritage conservation. Notified: 13 June 2008. File No.: 13/10105.

Note: Existing reservations under the Crown Lands Act are not revoked.

SCHEDULE 6

<i>Column 1</i>	<i>Column 2</i>
Access, Environmental Protection and Sustainable Grazing (Relevant Interest - Section 34A Licence - RI 519677).	Reserve No.: 754578. Public Purpose: Future public requirements. Notified: 29 June 2007. File No.: 13/12369.

**ALTERATION OF CORPORATE NAME OF  
RESERVE TRUST**

PURSUANT to section 92(3) of the Crown Lands Act 1989, the corporate name of the reserve trust specified in Schedule 1 hereunder, which is trustee of the reserve referred to in Schedule 2, is altered to the corporate name specified in Schedule 3.

ANDREW STONER, M.P.,  
Minister for Regional Infrastructure and Services

SCHEDULE 1

Evans Shire Council Crown Reserves Bush Fire Reserve Trust.

SCHEDULE 2

Reserve No.: 190108.  
Public Purpose: Rural services.  
Notified: 21 May 1993.

Reserve No.: 97565.  
Public Purpose: Bush fire brigade purposes.  
Notified: 9 November 1984.

Reserve No.: 96380.  
Public Purpose: Bush fire brigade purposes.  
Notified: 8 October 1982.  
File No.: OE01 R 3.

SCHEDULE 3

Bathurst Regional Council Bush Fire Reserve Trust.

SCHEDULE 1

Evans Shire Council Crown Reserves Cemetery Reserve Trust.

SCHEDULE 2

Reserve No.: 91583.  
Public Purpose: Plantation.  
Notified: 28 September 1979.  
File No.: OE01 R 3.

SCHEDULE 3

Bathurst Regional Council Cemetery Reserve Trust.

## SCHEDULE 1

Evans Shire Council Crown Reserves Recreation Reserve Trust.

## SCHEDULE 2

Reserve No.: 82067.  
Public Purpose: Public recreation.  
Notified: 2 October 1959.

Reserve No.: 85090.  
Public Purpose: Public baths and public recreation.  
Notified: 6 November 1964.

Dedication No.: 590131.  
Public Purpose: Public recreation.  
Notified: 15 August 1871.

Reserve No.: 86990.  
Public Purpose: Resting place.  
Notified: 6 December 1968.

Reserve No.: 85383.  
Public Purpose: Public recreation.  
Notified: 2 July 1965.

Reserve No.: 91528.  
Public Purpose: Public recreation and showground.  
Notified: 18 January 1980.

Reserve No.: 95665.  
Public Purpose: Public recreation.  
Notified: 6 November 1981.

Reserve No.: 85022.  
Public Purpose: Resting place.  
Notified: 25 September 1964.

Reserve No.: 90886.  
Public Purpose: Public recreation.  
Notified: 2 September 1977.

Reserve No.: 33510.  
Public Purpose: Public recreation.  
Notified: 16 November 1901.

Reserve No.: 84789.  
Public Purpose: Resting place.  
Notified: 6 March 1964.

Dedication No.: 590072.  
Public Purpose: Public recreation and racecourse.  
Notified: 16 April 1875.

Reserve No.: 80539.  
Public Purpose: Public recreation.  
Notified: 11 April 1958.

Reserve No.: 2288.  
Public Purpose: Public recreation and public purposes.  
Notified: 16 October 1886.

Reserve No.: 5086.  
Public Purpose: Public recreation.  
Notified: 14 January 1888.

Reserve No.: 20897.  
Public Purpose: Public recreation.  
Notified: 16 June 1894.

File No.: OE01 R 3.

## SCHEDULE 3

Bathurst Regional Council Recreation Reserve Trust.

**SYDNEY METROPOLITAN OFFICE**  
**Level 12, Macquarie Tower, 10 Valentine Avenue, Parramatta 2150**  
**(PO Box 3935, Parramatta NSW 2124)**  
**Phone: (02) 8836 5300 Fax: (02) 8836 5365**

**RESERVATION OF CROWN LAND**

PURSUANT to section 87 of the Crown Lands Act 1989, the Crown land specified in Column 1 of the Schedule hereunder, is reserved as specified opposite thereto in Column 2 of the Schedule.

ANDREW STONER, M.P.,  
 Minister for Regional Infrastructure and Services

**SCHEDULE**

<i>Column 1</i>	<i>Column 2</i>
Land District: Metropolitan.	Reserve No.: 1038068.
Local Government Area: Randwick City Council.	Public Purpose: Public recreation.
Locality: Little Bay. Lot 7316, DP No. 1147786, Parish Botany, County Cumberland.	
Area: About 3447 square metres. File No.: 13/13320.	

Note: This reservation revokes that part of Reserve 752015 being Lot 7316, DP 1147786 an area of 3447 square metres.

**APPOINTMENT OF CORPORATION TO MANAGE RESERVE TRUST**

PURSUANT to section 95 of the Crown Lands Act 1989, the corporation specified in Column 1 of the Schedule hereunder, is appointed to manage the affairs of the reserve trust specified opposite thereto in Column 2, which is trustee of the reserve referred to in Column 3 of the Schedule.

ANDREW STONER, M.P.,  
 Minister for Regional Infrastructure and Services

**SCHEDULE**

<i>Column 1</i>	<i>Column 2</i>	<i>Column 3</i>
Randwick City Council.	Grose Street Reserve Trust.	Reserve No.: 1038068. Public Purpose: Public recreation. Notified: This day. File No.: 13/13320.

For a term commencing the date of this notice.

**ESTABLISHMENT OF RESERVE TRUST**

PURSUANT to section 92 (1) of the Crown Lands Act 1989, the reserve trust specified in Column 1 of the Schedule hereunder, is established under the name stated in that Column and is appointed as trustee of the reserve specified opposite thereto in Column 2 of the Schedule.

ANDREW STONER, M.P.,  
 Minister for Regional Infrastructure and Services

**SCHEDULE**

<i>Column 1</i>	<i>Column 2</i>
Grose Street Reserve Trust.	Reserve No.: 1038068. Public Purpose: Public recreation. Notified: This day. File No.: 13/13320.

**TAMWORTH OFFICE**  
**25-27 Fitzroy Street (PO Box 535), Tamworth NSW 2340**  
**Phone: (02) 6764 5100      Fax: (02) 6766 3805**

**NOTIFICATION OF CLOSING OF A ROAD**

IN pursuance of the provisions of the Roads Act 1993, the road hereunder described is closed and the lands comprised therein cease to be public road and the rights of passage and access that previously existed in relation to the road is extinguished. Upon closing, title to the land, comprising the former public road, vests in the body specified in the Schedule hereunder.

ANDREW STONER, M.P.,  
Minister for Regional Infrastructure and Services

Description

*Parishes – Gunnedah and Dumbleda; County – Pottinger;  
Land District – Gunnedah; L.G.A. – Gunnedah*

Road Closed: Lot 2, DP 1189829.

File No.: 09/07048.

Schedule

On closing, the land within Lot 2, DP 1189829 remains vested in the State of New South Wales as Crown land.

**TAREE OFFICE**  
**98 Victoria Street (PO Box 440), Taree NSW 2430**  
**Phone: (02) 6591 3500 Fax: (02) 6552 2816**

**ROADS ACT 1993****ORDER**

Transfer of Crown Road to a Council

IN pursuance of the provisions of section 151, Roads Act 1993, the Crown road specified in Schedule 1 is transferred to the roads authority specified in Schedule 2 hereunder, as from the date of publication of this notice and as from that date the road specified in Schedule 1 ceases to be a Crown Road.

ANDREW STONER, M.P.,  
 Minister for Regional Infrastructure and Services.

**SCHEDULE 1**

*Parish – Macquarie; County – Macquarie;*  
*Land District – Port Macquarie;*  
*Locality – Town of Port Macquarie;*  
*Local Government Area – Port Macquarie Hastings*  
*Council*

Crown public road being the laneway known as Alva Lane, between Waugh Street and Buller Street in the Town of Port Macquarie.

**SCHEDULE 2**

Roads Authority: Port Macquarie Hastings Council.  
 File No.: TE03 H 108.

**NOTIFICATION OF CLOSING OF A ROAD**

IN pursuance of the provisions of the Roads Act 1993, the road hereunder described is closed and the lands comprised therein cease to be public road and the rights of passage and access that previously existed in relation to the road is extinguished. Upon closing, title to the land, comprising the former public road, vests in the body specified in the Schedule hereunder.

ANDREW STONER, M.P.,  
 Minister for Regional Infrastructure and Services

**Description**

*Parish – Eaton; County – Clarence;*  
*Land District – Grafton; L.G.A. – Clarence Valley*

Road Closed: Lot 1, DP 1189426.

File No.: 07/3186.

**Schedule**

On closing, the land within Lot 1, DP 1189426 remains vested in the State of New South Wales as Crown land.

## WAGGA WAGGA OFFICE

**Corner Johnston and Tarcutta Streets (PO Box 60), Wagga Wagga NSW 2650**

**Phone: (02) 6937 2700 Fax: (02) 6921 1851**

### NOTICE OF PURPOSE OTHER THAN THE DECLARED PURPOSE PURSUANT TO SECTION 34A (2) OF THE CROWN LANDS ACT 1989

PURSUANT to section 34A (2) (b) of the Crown Lands Act 1989, the Crown reserve with the declared public purpose specified in Column 2 of the Schedule, is to be used or occupied for a purpose other than the declared purpose specified in Column 1 of the Schedule.

ANDREW STONER, M.P.,  
Minister for Regional Infrastructure and Services

#### SCHEDULE

<i>Column 1</i>	<i>Column 2</i>
Environmental Protection and Sustainable Grazing (Relevant Interest - Section 34A Licence - RI 521763).	Reserve No.: 91137. Public Purpose: Future public requirements. Notified: 5 May 1978. File No.: 13/13453.

### APPOINTMENT OF TRUST BOARD MEMBERS

PURSUANT to section 93 of the Crown Lands Act 1989, the persons whose names are specified in Column 1 of the Schedules hereunder, are appointed for the terms of office specified, as members of the trust board for the reserve trust specified opposite thereto in Column 2, which has been established and appointed as trustee of the reserve referred to opposite thereto in Column 3 of the Schedules.

ANDREW STONER, M.P.,  
Minister for Regional Infrastructure and Services

#### SCHEDULE 1

<i>Column 1</i>	<i>Column 2</i>	<i>Column 3</i>
Henry William FOLEY (re-appointment).	Lacmalac Public Hall Trust.	Dedication No.: 620042. Public Purpose: Public hall site. Notified: 7 April 1922. File No.: WA80 R 151-02.

#### Term of Office

For a term commencing the date of this notice and expiring 31 December 2018.

#### SCHEDULE 2

<i>Column 1</i>	<i>Column 2</i>	<i>Column 3</i>
Ian William ROBSON (new member). Ross Edward SMITH (re-appointment). Lisa Gabrielle HOWELL (new member). Andrew John REYNOLDS (re-appointment). Trevor Hilton HOWELL (re-appointment).	Ellerslie Recreation Reserve Trust.	Reserve No.: 81411. Public Purpose: Public recreation. Notified: 20 February 1959. File No.: WA81 R 63.

#### Term of Office

For a term commencing 1 March 2014 and expiring 28 February 2019.

#### SCHEDULE 3

<i>Column 1</i>	<i>Column 2</i>	<i>Column 3</i>
David John McKIMMIE (re-appointment). Donal Henry PATON (re-appointment). Marie Lorraine PATON (re-appointment). Robert Cleeve COX (new member). William Joseph SHEATHER (re-appointment).	Welaregang Recreation Reserve Trust.	Reserve No.: 65128. Public Purpose: Public recreation. Notified: 15 March 1935.  Reserve No.: 71561. Public Purpose: Public recreation and addition. Notified: 29 June 1945. File No.: WA79 R 117.

#### Term of Office

For a term commencing the date of this notice and expiring 20 February 2019.



**WESTERN REGION OFFICE**  
**45 Wingewarra Street (PO Box 1840), Dubbo NSW 2830**  
**Phone: (02) 6883 5400 Fax: (02) 6884 2067**

**ALTERATION OF PURPOSE/CONDITIONS OF A  
WESTERN LANDS LEASE**

IT is hereby notified that in pursuance of the provisions of section 18J, Western Lands Act 1901, the purpose and conditions of the undermentioned Western Lands Lease have been altered as shown.

ANDREW STONER, M.P.,  
Minister for Regional Infrastructure and Services

*Administrative District – Walgett; Shire – Walgett;  
Parishes of Bon Bon and Mooroo; County of Finch*

The purpose of Western Lands Leases 5355 and 10942, being the land contained within Folio Identifier 3077/765302 and 4435/767420 have been altered from “Grazing” to “Grazing and Cultivation (Dryland)” effective from 20 September 2013.

The purpose of Western Lands Lease 3713, being the land contained within Folio Identifier 1685/767412 have been altered from “Pastoral” to “Grazing and Cultivation (Dryland)” effective from 20 September 2013.

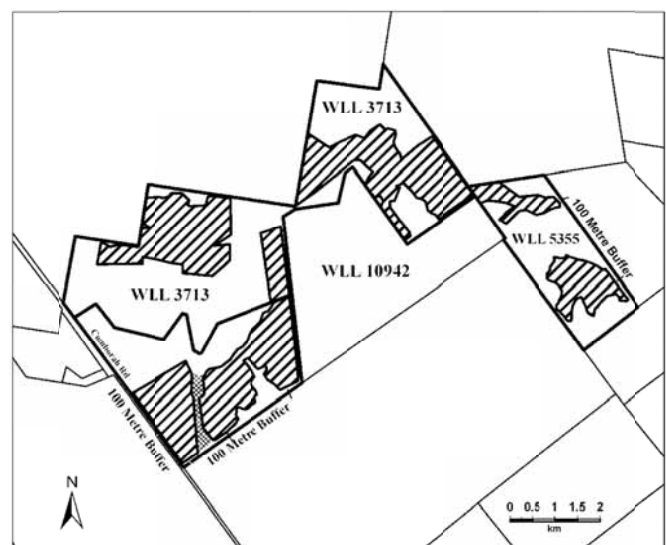
As a consequence of the alteration of purpose and conditions rent will be assessed annually in line with the Western Lands Act 1901 and Regulations.

The conditions of Western Lands Leases 3713, 5355 and 10942 have been altered by the inclusion of the Special Conditions shown below effective from 20 September 2013.

**SPECIAL CONDITIONS ATTACHED TO WESTERN  
LAND LEASES 3713, 5355 and 10942**

1. The lessee is authorised to cultivate an area of 820 hectares on WLL 3713, 203 hectares on WLL 5355 and 498 hectares on WLL 10942 as indicated by the hatched areas shown on the diagram hereunder. In total, an area 1521 hectares is authorised for cultivation.
2. Cultivation is permitted over the whole area covered by this Consent unless the Commissioner has required that specific areas remain uncultivated.
3. The lessee must ensure that sandhills and other soils with a surface texture of loamy sand or coarser are left uncultivated unless specifically approved by the Commissioner.
4. The lessee shall ensure land within 60 metres of any texture contrast or duplex soil area remains uncultivated except in accordance with a plan approved by the Commissioner. Texture contrast (or duplex) soils are soil types which have a sandy to loamy topsoil abruptly overlying a clay subsoil and are prone to scalding (producing clay pans and hummocks).
5. The lessee shall ensure areas with a slope greater than 2% remains uncultivated until any soil conservation measures documented in a plan approved by the Commissioner have been implemented at the lessee’s expense.

6. The lessee shall ensure incised drainage lines, other than man-made structures, which carry water after storms are left uncultivated in the channels and for a distance of at least 20 metres on either side of the banks of the channels except when the Commissioner specifies otherwise.
7. The lessee shall undertake any appropriate measures, at his/her own expense, ordered by the Commissioner to rehabilitate any degraded cultivated areas.
8. The lessee shall establish windbreaks at his/her own expense as may be ordered by the Commissioner to provide adequate protection of the soil.
9. The lessee shall ensure that cultivation and cropping do not alter the natural flood regime. Crops are not to be protected by levees.
10. The lessee shall undertake any fuel management and/or provision of fire trail access in accordance with fire mitigation measures.
11. There shall be no cultivation within 100 metres of the Southern property boundary fence-line of Western Lands Lease 10942 as indicated on the diagram.
12. There shall be no cultivation within 100 metres of the Cumborah Road on the South Western boundary of Western Lands Lease 10942 as indicated on the diagram.
13. There shall be no cultivation within 100 metres of the Eastern property boundary fence-line of Western Lands Lease 10942 as indicated on the diagram.
14. There shall be no cultivation at any time between Area E and Area F as indicated on the diagram with cross hatching.
15. The land leased must only be used for the purpose of Grazing and Cultivation (Dryland).



**APPOINTMENT OF TRUST BOARD MEMBERS**

PURSUANT to section 93 of the Crown Lands Act 1989, the persons whose names are specified in Column 1 of the Schedules hereunder, are appointed for the terms of office specified, as members of the trust board for the reserve trust specified opposite thereto in Column 2, which has been established and appointed as trustee of the reserve referred to opposite thereto in Column 3 of the Schedules.

ANDREW STONER, M.P.,  
Minister for Regional Infrastructure and Services

**SCHEDULE 1**

<i>Column 1</i>	<i>Column 2</i>	<i>Column 3</i>
David Wayne SAMES (re-appointment).	Sulphide Street Station Railway and Historical Museum Trust – Broken Hill.	Reserve No.: 89402. Public Purpose: Museum. Notified: 14 March 1975. File No.: WL86 R 19.
Graeme Colin REVILLE (re-appointment).		
William John SIMONS (re-appointment).		
Christine Helen ADAMS (re-appointment).		
Dennis Paul TURLEY (re-appointment).		

**Term of Office**

For a term commencing 24 April 2014 and expiring 23 April 2019.

**SCHEDULE 2**

<i>Column 1</i>	<i>Column 2</i>	<i>Column 3</i>
Rex Henry SCOTT (re-appointment).	Hatfield Recreation Reserve Trust.	Reserve No.: 97368. Public Purpose: Public recreation. Notified: 3 August 1984. File No.: 09/04275.
Helen Marion ARMSTRONG (new member).		
Claire Victoria BUTLER (new member).		
Pippa RYAN (re-appointment).		
William Francis RYAN (re-appointment).		

**Term of Office**

For a term commencing 21 February 2014 and expiring 20 February 2019.

**NOTICE OF PURPOSE OTHER THAN THE DECLARED PURPOSE PURSUANT TO SECTION 34A (2) OF THE CROWN LANDS ACT 1989**

PURSUANT to section 34A (2) (b) of the Crown Lands Act 1989, the Crown reserve with the declared public purpose specified in Column 2 of the Schedules, is to be used or occupied for a purpose other than the declared purpose specified in Column 1 of the Schedules.

ANDREW STONER, M.P.,  
Minister for Regional Infrastructure and Services

**SCHEDULE 1**

<i>Column 1</i>	<i>Column 2</i>
Pontoon and Pipeline (Relevant Interest - S34A Licence 521804).	Reserve No.: 84334. Public Purpose: Generally. Notified: 22 March 1963. File No.: 13/13459.

**SCHEDULE 2**

<i>Column 1</i>	<i>Column 2</i>
Pontoon and Pipeline (Relevant Interest - S34A Licence 521804).	Reserve No.: 1011268. Public Purpose: Future public requirements. Notified: 3 February 2006. File No.: 13/13459.

## Other Notices

### APPRENTICESHIP AND TRAINEESHIP ACT 2001

NOTICE is given that the Commissioner for Vocational Training under section 5 of the Apprenticeship and Traineeship Act 2001 has established the following traineeship vocation:

- Automotive – Tyre Management

The Order specifies a number of matters relating to the required training for the vocation including the terms of apprenticeship, probationary periods and qualifications to be undertaken.

The Order will take effect from the date of publication in the *NSW Government Gazette*.

Copies of the Order may be inspected at any State Training Services Regional office of the Department of Education and Communities or on the Internet at:

[https://www.training.nsw.gov.au/cib\\_vto/cibs/cib\\_614.html](https://www.training.nsw.gov.au/cib_vto/cibs/cib_614.html)

### ASSOCIATIONS INCORPORATION ACT 2009

Cancellation of Incorporation Pursuant to Section 72

TAKE notice that the incorporation of the following associations is cancelled by this notice pursuant to section 72 of the Associations Incorporation Act 2009.

Cancellation is effective as at the date of gazettal.

Bellbirds Variety Incorporated – Inc9880441

Careel Bay Trailer Boat Club Incorporated – Inc9879123

Newtrain Northern Rivers Inc – Y0730735

Dated 19th day of February 2014.

ROBYNE LUNNEY,  
Delegate of the Commissioner,  
NSW Fair Trading

### FLUORIDATION OF PUBLIC WATER SUPPLIES ACT 1957

Direction to Add Fluorine to a Public Water Supply  
(Rous County Council – Ballina)

I, Dr Mary Foley, Director-General of the NSW Ministry of Health, with the advice of the Fluoridation of Public Water Supplies Advisory Committee, and pursuant to section 6A of the Fluoridation of Public Water Supplies Act 1957, do hereby direct Rous County Council, a water supply authority, to add fluorine to the water supply under its management and control to the local government area of Ballina Shire Council (in this direction referred to as the “Ballina water supply”).

This direction is subject to the following terms and conditions:

1. Rous County Council may only add fluorine to the Ballina water supply in accordance with any provisions, directions or approvals made under the Fluoridation of Public Water Supplies Act 1957, the Code of Practice for the Fluoridation of Public Water Supplies made under that Act as amended from time to time, and the Fluoridation of Public Water Supplies

Regulation 2012 or any subsequent Regulation made in its place

2. Rous County Council shall maintain the content of fluorine in the Ballina water supply at a target concentration level of 1.0 mg/L (ppm) with an overall accuracy of +/- 5% and within an operating range of not more than 1.5 mg/L and not less than 0.9 mg/L and generally in accordance with the relevant provisions of the Code of Practice for the Fluoridation of Public Water Supplies.
3. Rous County Council is prohibited from adding to the Ballina water supply fluorine in a form other than sodium silicofluoride or sodium fluoride.
4. Rous County Council shall have commenced the upward adjustment of fluorine in the Ballina water supply by no later than 30 June 2015, unless otherwise approved by the Chief Health Officer or that officer’s approved representative.

This direction revokes the existing Approval for Addition of Fluorine to a Public Water Supply (Rous County Council – Ballina) made on 20 August 2009.

Signed this 17th day of February 2014.

Dr MARY FOLEY,  
Director-General  
NSW Ministry of Health

### FLUORIDATION OF PUBLIC WATER SUPPLIES ACT 1957

Direction to Add Fluorine to a Public Water Supply  
(Ballina Shire Council – Marom Creek)

I, Dr Mary Foley, Director-General of the NSW Ministry of Health, with the advice of the Fluoridation of Public Water Supplies Advisory Committee, and pursuant to section 6A of the Fluoridation of Public Water Supplies Act 1957, do hereby direct Ballina Shire Council, a water supply authority, to add fluorine to the water supply under its management and control to those areas of the Ballina local government area supplied by the Marom Creek Filtration Plant (in this direction referred to as the “Ballina – Marom Creek water supply”).

This direction is subject to the following terms and conditions:

1. Ballina Shire Council may only add fluorine to the Ballina – Marom Creek water supply in accordance with any provisions, directions or approvals made under the Fluoridation of Public Water Supplies Act 1957, the Code of Practice for the Fluoridation of Public Water Supplies made under that Act as amended from time to time, and the Fluoridation of Public Water Supplies Regulation 2012 or any subsequent Regulation made in its place
2. Ballina Shire Council shall maintain the content of fluorine in the Ballina – Marom Creek water supply at a target concentration level of 1.0 mg/L (ppm) with an overall accuracy of +/- 5% and within an operating range of not more than 1.5 mg/L and not less than 0.9 mg/L and generally in accordance with the relevant

provisions of the Code of Practice for the Fluoridation of Public Water Supplies.

3. Ballina Shire Council is prohibited from adding to the Ballina – Marom Creek water supply fluorine in a form other than sodium silicofluoride or sodium fluoride.
4. Ballina Shire Council shall have commenced the upward adjustment of fluorine in the Ballina – Marom Creek water supply by no later than 30 June 2015, unless otherwise approved by the Chief Health Officer or that officer's approved representative.

This direction revokes the existing Approval for Addition of Fluorine to a Public Water Supply (Ballina Shire Council – Marom Creek) made on 11 December 2009.

Signed this 17th day of February 2014.

Dr MARY FOLEY,  
Director-General  
NSW Ministry of Health

### NATIONAL PARKS AND WILDLIFE ACT 1974

#### Notice of Reservation of a National Park

I, Her Excellency Professor The Honourable Marie Bashir, A.C., C.V.O., Governor of the State of New South Wales, with the advice of the Executive Council, reserve the lands described in the Schedules 1-6 below, as part of Morton National Park, under the provisions of section 30A (1) of the National Parks and Wildlife Act 1974.

Signed and sealed at Sydney, this 5th day of February 2014.

MARIE BASHIR,  
Governor

By Her Excellency's Command,

ROBYN PARKER,  
Minister for the Environment

GOD SAVE THE QUEEN!

#### SCHEDULE 1

*Land District – Moss Vale; LGA – Wingecarribee*

County Camden, Parish Bundanoon, 1.69 hectares, being the Crown public road separating Lot 21, DP 1044299 from Lots 39 and 48, DP 751259 and Morton National Park.

#### SCHEDULE 2

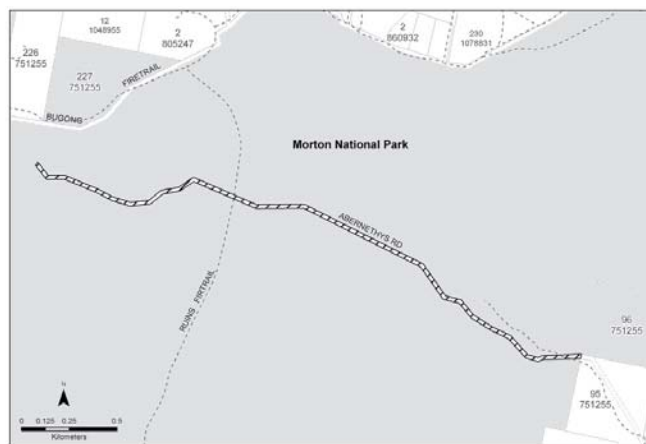
*Land District – Moss Vale; LGA – Wingecarribee*

County Camden, Parish Meryla, 2.63 hectares, being the Crown public road within Lot 106, DP 751281.

#### SCHEDULE 3

*Land District – Nowra; LGA – Shoalhaven*

County Camden, Parish Bugong, 6.56 hectares, being the Crown public road named Abernethys Road shown hatched in the diagram hereunder.



#### SCHEDULE 4

*Land District – Nowra; LGA – Shoalhaven*

County St Vincent, Parish St George, 4.1 hectares, being the Crown public road within Lot 3, DP 755958.

#### SCHEDULE 5

*Land District – Braidwood; LGA – Shoalhaven*

County St Vincent, Parish Corang, 1.23 hectares, being the Crown public road separating Lot 19, DP 755925 from Lot 20, DP 755925.

#### SCHEDULE 6

*Land District – Braidwood; LGA – Palerang*

County St Vincent, Parish Wog Wog, 0.95 hectares, being Lot 2, DP 721970.

Papers OEH/FIL11/9052

### PESTICIDES ACT 1999

#### Notice under Section 48 (4)

NOTICE is hereby given, pursuant to section 48 (4) of the Pesticides Act 1999, that I have granted a Pilot (Pesticide Rating) Licence, particulars of which are stated in the Schedule.

SEAN NUNAN,  
Team Leader, Chemicals and Radiation Licensing,  
Hazardous Materials, Chemicals and Radiation Section,  
Environment Protection Authority  
by delegation

#### SCHEDULE

##### Pilot (Pesticide Rating) Licence

<i>Name and address of licensee</i>	<i>Date of granting of licence</i>
Matthew WILSON 1314 Telleraga Road Moree NSW 2400	24 January 2014

**PESTICIDES ACT 1999**

Notice under Section 48 (4)

NOTICE is hereby given, pursuant to section 48 (4) of the Pesticides Act 1999, that I have granted a Pilot (Pesticide Rating) Licence, particulars of which are stated in the Schedule.

SEAN NUNAN,  
Team Leader, Chemicals and Radiation Licensing,  
Hazardous Materials, Chemicals and Radiation Section,  
Environment Protection Authority  
by delegation

**SCHEDULE**

Pilot (Pesticide Rating) Licence

<i>Name and address of licensee</i>	<i>Date of granting of licence</i>
Daniel RICKARD 5 Douglas Court Leongatha Vic 3953	13 February 2014

**POISONS AND THERAPEUTIC GOODS ACT 1966**

Order under Clause 175 (1),  
Poisons and Therapeutic Goods Regulation 2008

Withdrawal of Drug Authority

IN accordance with the provisions of clause 175 (1) of the Poisons and Therapeutic Goods Regulation 2008 an Order has been made on Ms RACHEL BAINBRIDGE (NMW0001363727) of 107 Princeton Avenue, Adamstown Heights NSW 2280 prohibiting her, until further notice, as a nurse from having possession of and supplying drugs of addiction as authorised by clauses 101 and 103 of the Regulation.

This Order is to take effect on and from 21 February 2014.

Dated at Sydney, 19 February 2014.

Dr MARY FOLEY,  
Director-General,  
Ministry of Health, New South Wales

**PORTS AND MARITIME ADMINISTRATION  
ACT 1995**

LAND ACQUISITION (JUST TERMS  
COMPENSATION) ACT 1991

Notice of Compulsory Acquisition

THE Minister for Roads and Ports, with the approval of her Excellency the Governor, with the advice of the Executive Council, declares that the Interests in Land described in the schedule below is acquired by compulsory process under the provisions of the Land Acquisition (Just Terms Compensation) Act 1991, for the purposes of the Ports and Maritime Administration Act 1995.

The Interest in Land is, on publication of this notice, vested in the Minister administering the Ports and Maritime Administration Act 1995.

DUNCAN GAY, M.L.C.,  
Minister for Roads and Ports

**SCHEDULE***Locality – Circular Quay; LGA – City of Sydney*

County Cumberland, Parish St Philip, being the leasehold interest in registered lease 8209977 (being part of 1/876516) and being the premises known Tenancy 2&3, Overseas Passenger Terminal, 5 Hickson Road, Circular Quay and held by Wildfire Restaurants Sydney Pty Ltd.

**SYDNEY OLYMPIC PARK AUTHORITY  
ACT 2001 (NSW)**

Notice of Proposal to Grant a Licence  
under Section 32 (1)

Telecommunication Towers, Brickpit Park

PURSUANT to section 32 (1) of the Sydney Olympic Park Authority Act 2001 (NSW), Sydney Olympic Park Authority, with the approval of the Minister for Sport and Recreation, proposes to grant licence agreements over the telecommunication towers and premises at Brickpit Park (at the rear of P6 car park off Australia Avenue at Sydney Olympic Park) to Telstra Corporation Limited (ACN 051 775 556), Crown Castle Australia Pty Ltd (ACN 090 873 019) and Optus Mobile Pty Ltd (ACN 054 365 696). Further information may be obtained from [http://www.sopa.nsw.gov.au/for\\_business/notice\\_board](http://www.sopa.nsw.gov.au/for_business/notice_board)

Submissions are invited from persons who wish to comment on the proposal. The proposed licence agreements referred to in this notice will not be entered into before all submissions relating to this proposal have been duly considered.

Land:

Parklands Precinct – Brickpit Park, Sydney Olympic Park – Part of Lot 161, DP 1155500.

Purposes for which the land will be used under the proposed licences:

The premises will be used for telecommunications facilities.

Term of the proposed licences:

5 years (the first to start 1 April 2014 and the last to end 31 August 2019) with options for a further 5 years at SOPA's discretion.

How to make submissions:

Interested parties may make written submissions on the proposed licence, addressed to:

Parklands Public Notice  
Brickpit Park Telecommunication Towers  
Sydney Olympic Park Authority  
Level 1, 8 Australia Avenue  
Sydney Olympic Park NSW 2127

Submissions may also be lodged by email at [enquiries@sopa.nsw.gov.au](mailto:enquiries@sopa.nsw.gov.au).

Closing date for submissions:

Submissions must be received before 5:00pm, Friday, 28 March 2014.

Contact:

Melinda Byrne, Executive Manager, Commercial Services (02) 9714 7243.

## THREATENED SPECIES CONSERVATION ACT 1995

### Notice of Preliminary Determinations

THE Scientific Committee has made Preliminary Determinations proposing that the following be listed in the relevant Schedules of the Threatened Species Conservation Act 1995.

#### Endangered Population (Part 2 of Schedule 1)

*Allocasuarina diminuta* subsp. *mimica* L.A.S.Johnson population in the Sutherland and Liverpool local government areas

#### Critically Endangered Ecological Community (Part 2 of Schedule 1A)

Shale Sandstone Transition Forest in the Sydney Basin Bioregion

Any person may make a written submission regarding these Preliminary Determinations. Send submissions to Suzanne Chate, PO Box 1967, Hurstville BC 1481. Submissions close, 18 April 2014.

Copies of these Determinations, which contain the reasons for the determinations, may be obtained free of charge on the Internet [www.environment.nsw.gov.au](http://www.environment.nsw.gov.au), by contacting the Scientific Committee Unit, PO Box 1967, Hurstville BC 1481. Tel: (02) 9585 6940 or Fax (02) 9585 6606 or in person at the Office of Environment and Heritage Information Centre, Level 14, 59-61 Goulburn Street, Sydney. Copies of the determinations may also be obtained from National Parks and Wildlife Service Area Offices and Visitor Centres, subject to availability.

Professor MICHELLE LEISHMAN,  
Chairperson

## THREATENED SPECIES CONSERVATION ACT 1995

### Order Conferring Biodiversity Certification on Warnervale Town Centre

UNDER section 126H of the Threatened Species Conservation Act 1995 (Act), I, Robyn Parker, M.P., Minister for the Environment and Minister administering the Act, confer biodiversity certification on the specified land.

Under section 126P of the Act I have determined, on the basis of a biodiversity certification assessment, that the overall effect of biodiversity certification is to improve or maintain biodiversity values.

Under section 126Y of the Act, I specify the measures listed in Schedule 2 as approved measures under this biodiversity certification.

Under section 126Z of the Act, I identify the following persons or bodies as parties to this biodiversity certification:

1. Wyong Shire Council

Under section 126ZA of the Act this biodiversity certification takes effect from the date of publication of this order in the NSW Government Gazette and remains in force for a period of 25 years from that date.

This order is made under section 126H of the Act.

### Definitions

In this order:

**specified land** means the area of land in the Wyong local government area identified as “biodiversity certified land” on the map in Schedule 1.

Signed at Sydney, this 30th day of January 2014.

ROBYN PARKER, M.P.,  
Minister for the Environment

### SCHEDULE 1 Specified Land

The “specified land” is the land identified as “biodiversity certified land” on the following map:



### SCHEDULE 2

#### Approved measures under biodiversity certification

The following matters are specified as approved measures under this biodiversity certification:

1. a sum of \$4 million in contributions to consist of:
  - (a) the special infrastructure contribution of \$4 million imposed by the Minister for Planning on 30 October 2008 (SIC) under the Environmental Planning and Assessment Act 1979 for the conservation or enhancement of the natural environment.

Note: The SIC is currently discounted by the NSW government by 50%, with a NSW Government commitment to contribute the remaining 50% as set out in approved measure 1 (b). The Minister for Planning and

Infrastructure has also committed to index the SIC in line with the consumer price index.

- (b) a financial contribution of \$2 million from the Crown in right of the State of New South Wales.

---

**VEXATIOUS PROCEEDINGS ACT 2008 (NSW)**

Mohammad Tabibar Rahman

ON 10 February 2014, Justice Adams ordered that:

- (1) Mr Rahman is prohibited from instituting proceedings in New South Wales without first obtaining leave of the Court;
- (2) No further steps are to be taken by Mr Rahman in any proceeding already instituted by him in New South Wales without leave of the Court;
- (3) All proceedings already instituted by Mr Rahman in New South Wales are stayed pending leave of the Court to proceed;
- (4) The defendant is to pay the plaintiff's costs.

# PRIVATE ADVERTISEMENTS

## COUNCIL NOTICES

### BATHURST REGIONAL COUNCIL

Roads Act 1993

Land Acquisition (Just Terms Compensation) Act 1991

Notice of Compulsory Acquisition of Land

BATHURST REGIONAL COUNCIL declares, with the approval of Her Excellency the Governor, that the lands described in the Schedule below, excluding any mines or deposits of minerals in the land, are acquired by compulsory process in accordance with the provisions of the Land Acquisition (Just Terms Compensation) Act 1991, for road widening. Dated at Bathurst, this 24th day of October 2012. DAVID SHERLEY, General Manager, Bathurst Regional Council, Private Mail Bag 17, Bathurst NSW 2795.

#### SCHEDULE

Lot 91, DP 1174100.

Lot 94, DP 1174100.

Lot 96, DP 1174100.

Lot 102, DP 1174100.

Lot 106, DP 1174100. [7395]

### COWRA SHIRE COUNCIL

Roads Act 1993

Land Acquisition (Just Terms Compensation) Act 1991

Notice of Compulsory Acquisition of Land

COWRA SHIRE COUNCIL declares with the approval of Her Excellency the Governor that the land described in the Schedule below, excluding any mines or deposits of minerals in the land, is acquired by compulsory process in accordance with the provisions of the Land Acquisition (Just Terms Compensation) Act 1991, for a public road. Dated at Cowra, this 17th day of May 2013. PAUL DEVERY, General Manager, Cowra Shire Council, 116 Kendal Street (Private Bag 342), Cowra NSW 2794.

#### SCHEDULE 1

Lot 2, DP 1159356.

#### SCHEDULE 2

Easement for transmission line 45-72 wide vide *New South Wales Government Gazette* dated 4 August 1961.

[7396]

### GLOUCESTER SHIRE COUNCIL

Roads Act 1993

Land Acquisition (Just Terms Compensation) Act 1991

Notice of Compulsory Acquisition of Land

GLOUCESTER SHIRE COUNCIL declares with the approval of Her Excellency the Governor that the land described in the Schedule below, excluding any mines or deposits of minerals in the land, is acquired by compulsory

process in accordance with the provisions of the Land Acquisitions (Just Terms Compensation) Act 1991, for road widening. Dated at Gloucester, this 21st day of February 2014. DANNY GREEN, General Manager, Gloucester Shire Council, 89 King Street (PO Box 11), Gloucester NSW 2422.

#### SCHEDULE

Lot 5, DP 1171618. [7397]

### GUNDAGAI SHIRE COUNCIL

Roads Act 1993, Section 10

Dedication of Land as a Public Road

NOTICE is hereby given that in accordance with section 10 of the Roads Act 1993, the land described in the Schedule below is dedicated to the public as road. M. BRADY, General Manager, Gundagai Shire Council, 255 Sheridan Street, Gundagai NSW 2722.

#### SCHEDULE

Lot 8, DP 1140037 [7398]

### LITHGOW CITY COUNCIL

Roads Act 1993, Section 162

Naming of Public Roads

NOTICE is hereby given that in accordance with section 162 (1) and (2) of the Roads Act 1993, Council has named the following roads as described below:

<i>Location</i>	<i>Names</i>
Road between Rydal and Hampton, known as Rydal/Hampton Road.	Hampton Road
Road from Wallerawang, starting from Pipers Flat Road intersection and extending to the Great Western Highway, known as Wallerawang/Rydal Road.	Rydal Road

R. BAILEY, General Manager, Lithgow City Council, PO Box 19, Lithgow NSW 2790. [7399]

### LIVERPOOL CITY COUNCIL

Roads Act 1993 – Section 162

Roads Regulation 2008 – Section 9

Naming of Public Roads

NOTICE is hereby given that Liverpool City Council, pursuant to the abovementioned Act, and Regulation, has named the road described hereunder:

Prince Close

The subject road is within the suburb of Cecil Hills and intersects Sandringham Drive.

F. PORTELLI, Chief Executive Officer, Liverpool City Council, Locked bag 7064, Liverpool BC NSW 1871. [7400]



**PARRAMATTA CITY COUNCIL**

Roads Act 1993

Dedication of Land as Public Road

NOTICE is hereby given that Parramatta City Council dedicates the land described in the Schedule below as public road under section 10 of the Roads Act 1993.

Chief Executive Officer, Parramatta City Council, PO Box 32 Parramatta NSW 2124.

**SCHEDULE**

All that piece or parcel of land known as 58B Fitzwilliam Road, Old Toongabbie in the Parramatta City Council area, Parish of St John and County of Cumberland being land in Certificate of Title 2/551997 which comprises the whole of the land shown as Lot 2 in DP 551997. [7401]

**PENRITH CITY COUNCIL**

Erratum

PURSUANT to Clause 9 of the Roads Regulation 2008, the following Road Name advertised on page 305, of the *New South Wales Government Gazette* No. 12 dated 24 January 2014:

Current Road Name:

Tobins Place off Manning Street

New Name:

Tobins Parade off Manning Street, Caddens

For further information please contact The General Manager, Mr Alan Stoneham, Penrith City Council on (02) 4732 7777. [7402]

**WOLLONGONG CITY COUNCIL**

Roads Act 1993, Section 10

Dedication of Land as Public Road

PURSUANT to section 10 of the Roads Act 1993, Wollongong City Council hereby dedicates the land in the Schedule below as public road. D. FARMER, General Manager, Wollongong City Council, Locked Bag 8821, Wollongong DC NSW 2500.

**SCHEDULE**

Lot 2, DP 1179405, Parkes Street, Helensburgh

[7403]

**ESTATE NOTICES**

NOTICE of intended distribution of estate – Any person having any claim upon the estate of MARGARET RUTH CLARK, late of Warrawee, widow, deceased, who died on 28 July 2013 must send particulars of their claim to the executrix Jennifer Anne Clark, care of Newnhams Solicitors, 233 Castlereagh Street, Sydney, within one calendar month from publication of this notice. After that time the executrix may distribute the assets of the estate having regard only to the claims of which at the time of distribution the executrix has notice. Probate was granted in New South Wales on 29 January 2014. NEWNHAMS Solicitors, PO Box 21087, World Square NSW 2002, tel.: (02) 9264 7788. [7404]

**OTHER NOTICES****ESSENTIAL ENERGY**

Electricity Supply Act 1995

Land Acquisition (Just Terms Compensation) Act 1991

Erratum

THE notice published in the *New South Wales Government Gazette* No. 131 of 11 October 2013, Folio 4490, contained an error.

The Parish and County of Interest in Land marked No. 3 of that notice being "Parish of Mathoura, County of Cadell" should have read "Parish of Nallam and Boyea, County of Townsend".

The gazettal date remains 11 October 2013.

Dated this 21st day of February 2014. VINCE GRAHAM, Chief Executive Officer, Essential Energy, PO Box 5730, Port Macquarie NSW 2444. [7405]

**ESSENTIAL ENERGY AND TRANSGRID**

Electricity Supply Act 1995  
 Land Acquisition (Just Terms Compensation) Act 1991  
 Notice of Compulsory Acquisition of Easement  
 Electricity Purposes at Glen Innes

ESSENTIAL ENERGY and TRANSGRID declare, with the approval of Her Excellency the Governor, with the advice of the Executive Council, that the Interests in Land described in Schedule 1 to this notice the terms of which are described in Schedule 2 of this notice, is acquired by compulsory process in accordance with the provisions of the Land Acquisition (Just Terms Compensation) Act 1991, for the purposes of the Electricity Supply Act 1995.

Dated this 29th day of January 2014. VINCE GRAHAM, Chief Executive Officer, Essential Energy, PO Box 5730, Port Macquarie NSW 2444.

**SCHEDULE 1**

<i>No.</i>	<i>Interests in Land</i>	<i>Locality</i>	<i>LGA</i>	<i>Parish</i>	<i>County</i>
1.	Easement for transmission lines 45 wide affecting Crown Road between Lot 297, DP 753282 and Lot 225, DP 753282 shown as "A' Easement for transmission line 45 wide" in DP 1137552	Glen Innes	Glen Innes Severn	Glen Innes/ Yarrowford	Gough
2.	Easement for transmission lines 45 wide affecting Crown Road north of Lot 460, DP 753282 and Lot 461, DP 753282 shown as "A' Easement for transmission line 45 wide" in DP 1137552	Glen Innes	Glen Innes Severn	Glen Innes/ Yarrowford	Gough
3.	Easement for transmission lines 45 wide affecting Crown Road dissecting Lot 1, DP 1055482 shown as "A' Easement for transmission line 45 wide" in DP 1137552	Glen Innes	Glen Innes Severn	Glen Innes/ Yarrowford	Gough
4.	Easement for transmission lines 45 wide affecting Crown Road north of Lot 27, DP 753282 shown as "A' Easement for transmission line 45 wide" in DP 1137552	Glen Innes	Glen Innes Severn	Glen Innes/ Yarrowford	Gough

**SCHEDULE 2**

The easements for transmission lines described in Schedule 1 are on the terms set out in Memorandum No. AG551436 registered on the Register held under the Real Property Act 1900. [7406]

By Authority

PETER MUSGRAVE, Government Printer

ISSN 0155-6320