

Government Gazette

OF THE STATE OF
NEW SOUTH WALES

Number 29
Friday, 21 March 2014

Published under the authority of the Government by the Parliamentary Counsel

OFFICIAL NOTICES

Appointments

ABORIGINAL LAND RIGHTS ACT 1983

Notice

I, the Honourable Victor Dominello, M.P., Minister for Aboriginal Affairs, with the approval of the New South Wales Aboriginal Land Council (NSWALC), do, by this notice pursuant to section 222 (1) of the Aboriginal Land Rights Act 1983 (the Act) appoint Mr Peter HILLIG as Administrator to the Gandangara Local Aboriginal Land Council for a period of six (6) calendar months. During the period of his appointment, the Administrator will have all of the functions of the Gandangara Local Aboriginal Land Council and any other duties as specified by the instrument of appointment. The Administrator's remuneration and expenses are not to exceed \$300,000 excluding GST without the prior approval of NSWALC. The Administrator's remuneration may include fees payable for the services of other personnel within the Administrator's firm who provide services as agents of the Administrator.

Signed and sealed this 19th day of March 2014.

VICTOR DOMINELLO, M.P.,
Minister for Aboriginal Affairs

GOD SAVE THE QUEEN!

ART GALLERY OF NSW ACT 1980

NSW Trade and Investment

Appointment of Trustees to the Art Gallery of NSW Trust

HER Excellency the Governor, with the advice of the Executive Council, has approved, pursuant to section 6 of the Art Gallery of NSW Act 1980 the appointment of the following persons as trustees of the Art Gallery of NSW Trust from 5 February 2014 to 31 December 2016 (inclusive):

- (i) Ms Samantha MEERS (reappointment)
- (ii) Ms Gretel PACKER (new appointment)

- (iii) Mr Andrew ROBERTS (new appointment)
- (iv) Ms Eleonora TRIGUBOFF (reappointment)

The Hon. GEORGE SOURIS, M.P.,
Minister for Tourism, Major Events, Hospitality
and Racing and Minister for the Arts

ART GALLERY OF NSW ACT 1980

NSW Trade and Investment

Appointment of Trustee to the Art Gallery of NSW Trust

HER Excellency the Governor, with the advice of the Executive Council, has approved, pursuant to section 6 of the Art Gallery of NSW Act 1980 the appointment of the following person as trustee of the Art Gallery of NSW Trust from 26 February 2014 to 31 December 2016 (inclusive):

- (i) The Hon. Mrs Ashley DAWSON-DAMER (new appointment)

The Hon. GEORGE SOURIS, M.P.,
Minister for Tourism, Major Events, Hospitality
and Racing and Minister for the Arts

AUSTRALIAN MUSEUM TRUST ACT 1975

NSW Trade and Investment

Appointment of Trustee to the Australian Museum Trust

HER Excellency the Governor, with the advice of the Executive Council, has approved, pursuant to section 6 of the Australian Museum Trust Act 1975 the appointment of the following person as trustee of the Australian Museum Trust from 5 March 2014 to 31 December 2016 (inclusive):

- (i) Dr Roderic Edward KEFFORD, A.M.

The Hon. GEORGE SOURIS, M.P.,
Minister for Tourism, Major Events, Hospitality
and Racing and Minister for the Arts

Department of Planning

ENVIRONMENTAL PLANNING AND ASSESSMENT ACT 1979

Order under Clause 6 of Schedule 6A

I, the Minister for Planning and Infrastructure, declare the development specified in Schedule 1 on the land specified in Schedule 2 to be State significant development under Clause 6 of Schedule 6A to the Environmental Planning and Assessment Act 1979 for the purposes of that Act.

SCHEDULE 1

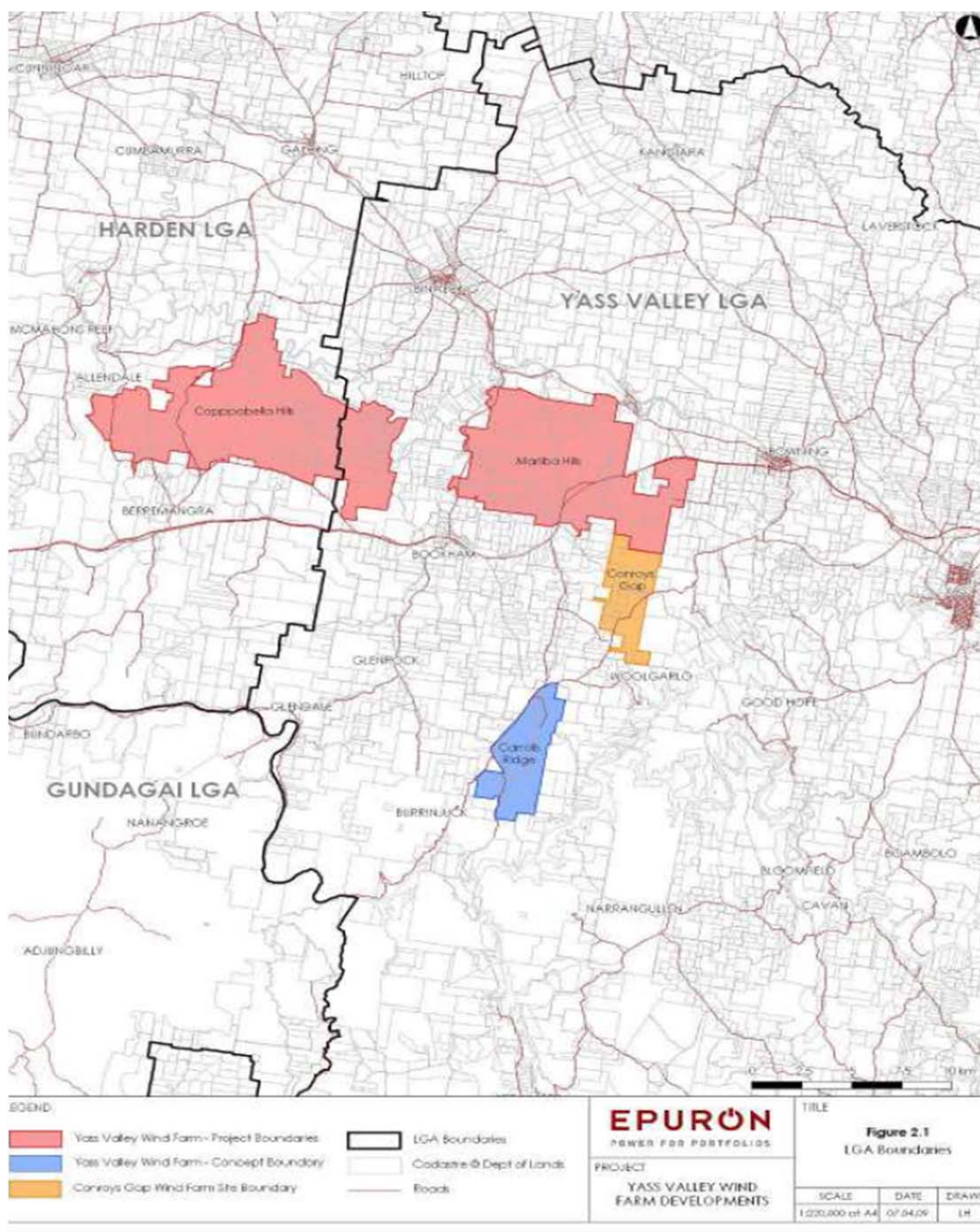
Development for the purposes of the Yass Wind Farm as described in the Environmental Assessment for the project (MP No. 08_0246) dated November 2009.

SCHEDULE 2

All land within the project area shown in attached Figure 2.1 of the Environmental Assessment and situated in the local government areas of Harden and Yass Valley.

Dated: 11 February 2014.

BRAD HAZZARD, M.P.,
Minister for Planning and Infrastructure



ENVIRONMENTAL PLANNING AND ASSESSMENT ACT 1979

Order under Clause 6 of Schedule 6A

I, the Minister for Planning and Infrastructure, declare the development specified in Schedule 1 on the land specified in Schedule 2 to be State significant development under Clause 6 of Schedule 6A to the Environmental Planning and Assessment Act 1979 for the purposes of that Act.

SCHEDULE 1

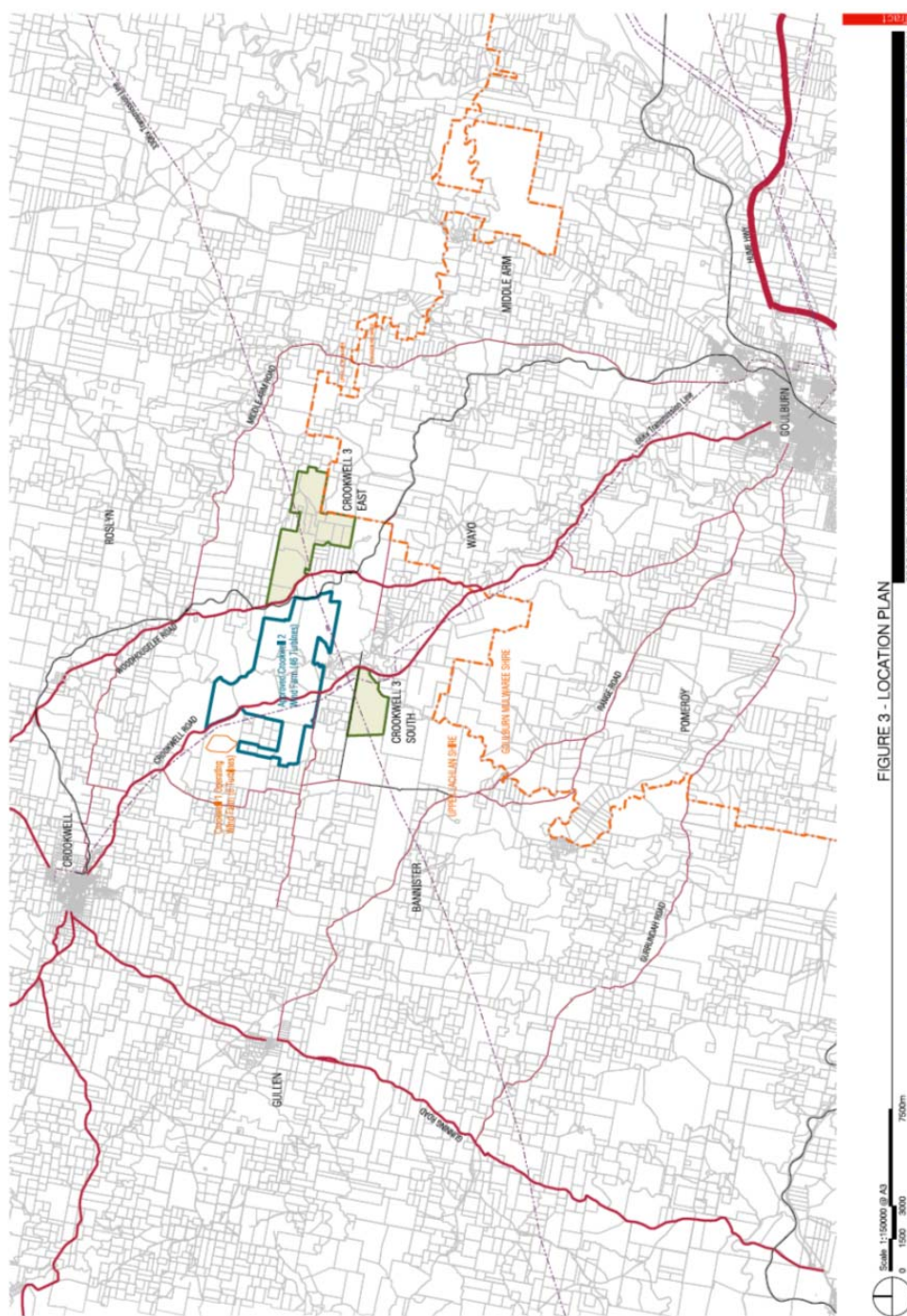
Development for the purposes of Crookwell 3 Wind Farm as described in the Environmental Assessment for the project (MP No. 10_0034) received 24 September 2012.

SCHEDULE 2

All land within the project area shown in the attached figure 3 in volume 1 of the Environmental Assessment and situated in the local government area of Upper Lachlan Shire Council.

Dated: 11 February 2014.

BRAD HAZZARD, M.P.,
Minister for Planning and Infrastructure



ENVIRONMENTAL PLANNING AND ASSESSMENT ACT 1979

Order under Clause 6 of Schedule 6A

I, the Minister for Planning and Infrastructure, declare the development specified in Schedule 1 on the land specified in Schedule 2 to be State significant development under Clause 6 of Schedule 6A to the Environmental Planning and Assessment Act 1979 for the purposes of that Act.

SCHEDULE 1

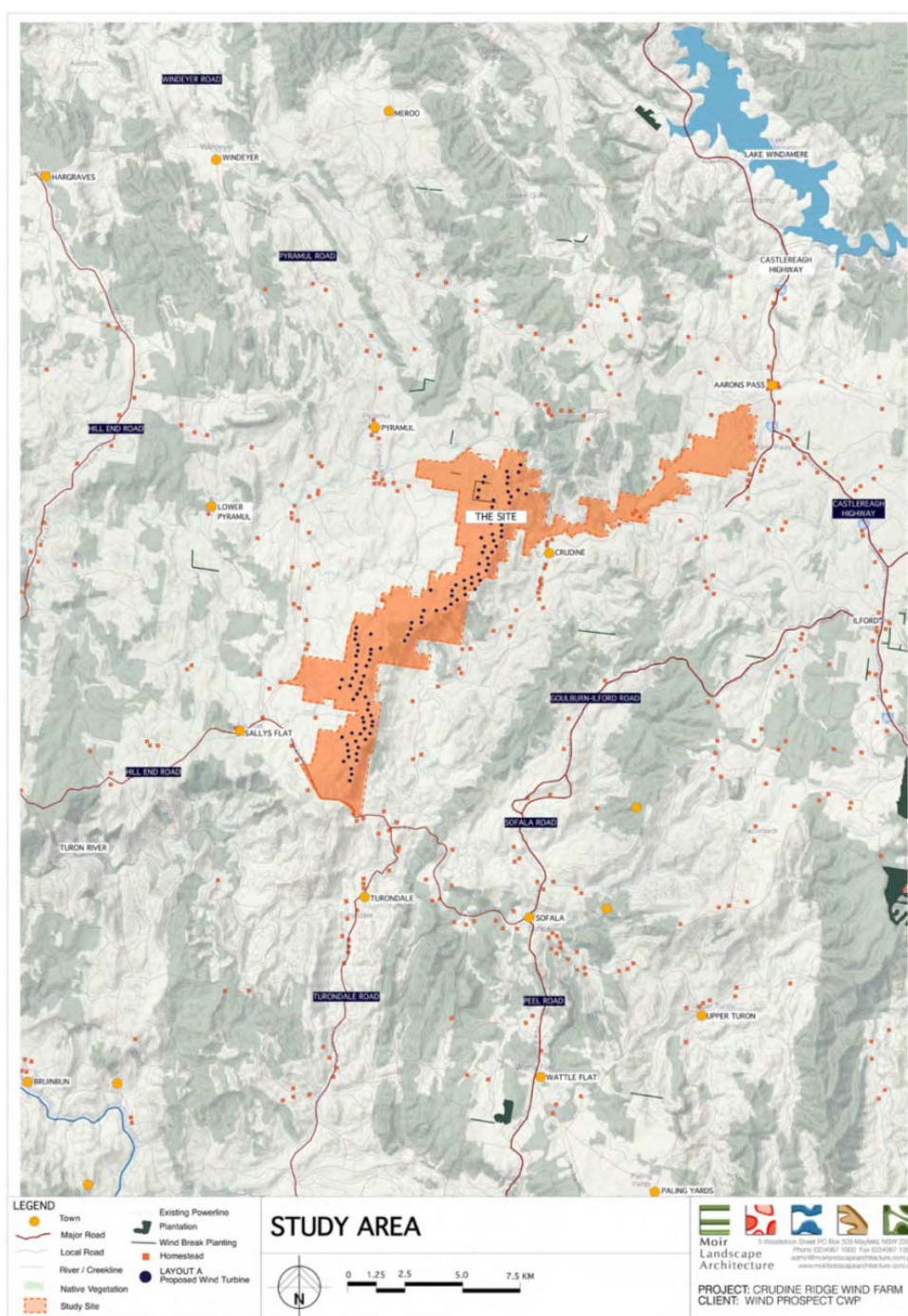
Development for the purposes of Crudine Ridge Wind Farm as described in the Environmental Assessment for the project (MP No. 11_0033) received 16 November 2012.

SCHEDULE 2

All land within the project area shown in the attached figure 5 in volume 4 of the Environmental Assessment and situated in the local government areas of Bathurst Regional Council and Mid-Western Regional Council.

Dated: 11 February 2014.

BRAD HAZZARD, M.P.,
Minister for Planning and Infrastructure



ENVIRONMENTAL PLANNING AND ASSESSMENT ACT 1979

Order under Clause 6 of Schedule 6A

I, the Minister for Planning and Infrastructure, declare the development specified in Schedule 1 on the land specified in Schedule 2 to be State significant development under Clause 6 of Schedule 6A to the Environmental Planning and Assessment Act 1979 for the purposes of that Act.

SCHEDULE 1

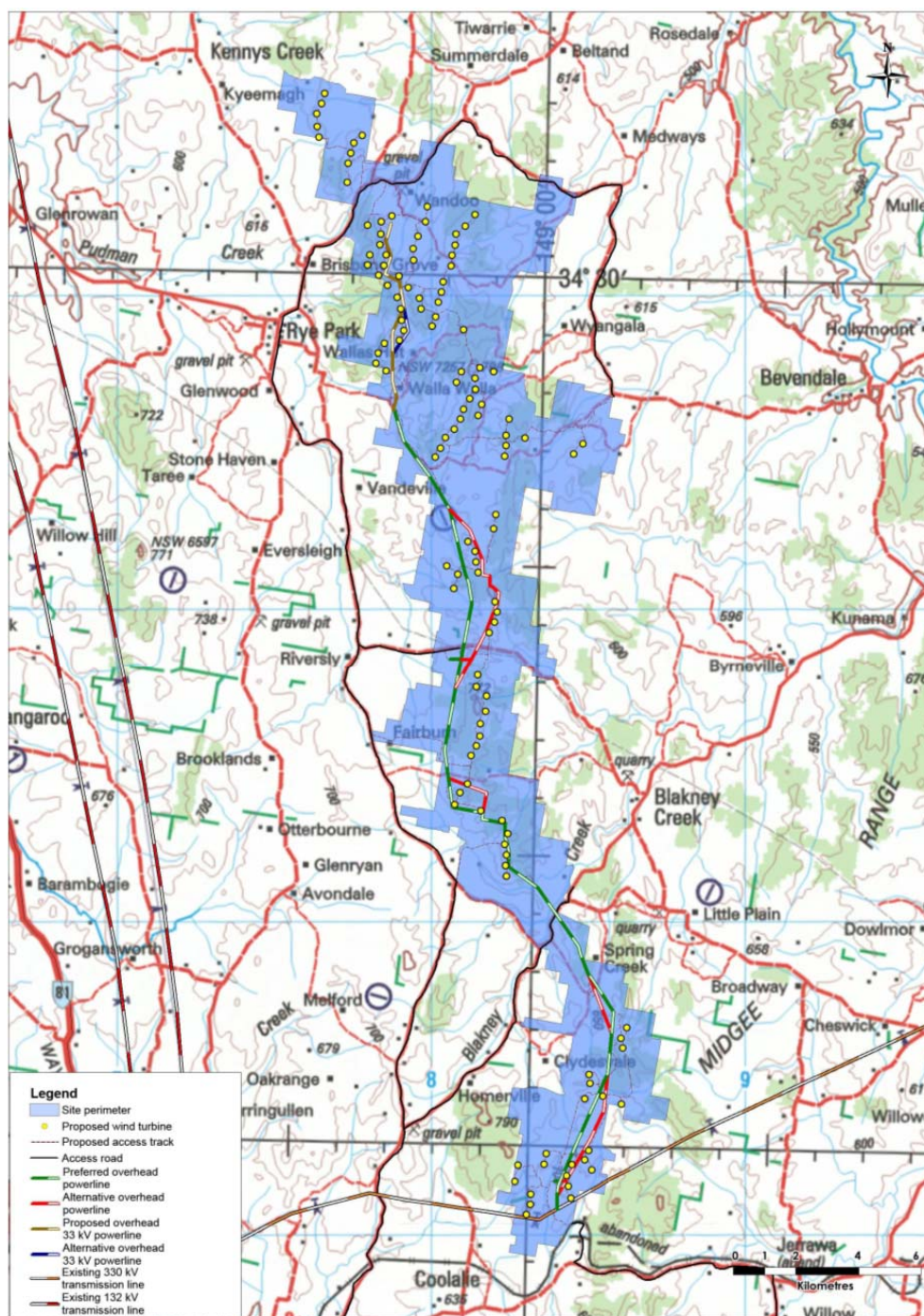
Development for the purposes of the Rye Park Wind Farm as described in the Environmental Assessment for the project (MP No. 10_0223) dated November 2013.

SCHEDULE 2

All land within the project area shown in the attached figure 1.2 of the Environmental Assessment and situated in the Local Government Areas of Boorowa, Upper Lachlan, and Yass Valley.

Dated: 11 February 2014.

BRAD HAZZARD, M.P.,
Minister for Planning and Infrastructure



ENVIRONMENTAL PLANNING AND ASSESSMENT ACT 1979

Order under Clause 6 of Schedule 6A

I, the Minister for Planning and Infrastructure, declare the development specified in Schedule 1 on the land specified in Schedule 2 to be State significant development under Clause 6 of Schedule 6A to the Environmental Planning and Assessment Act 1979 for the purposes of that Act.

SCHEDULE 1

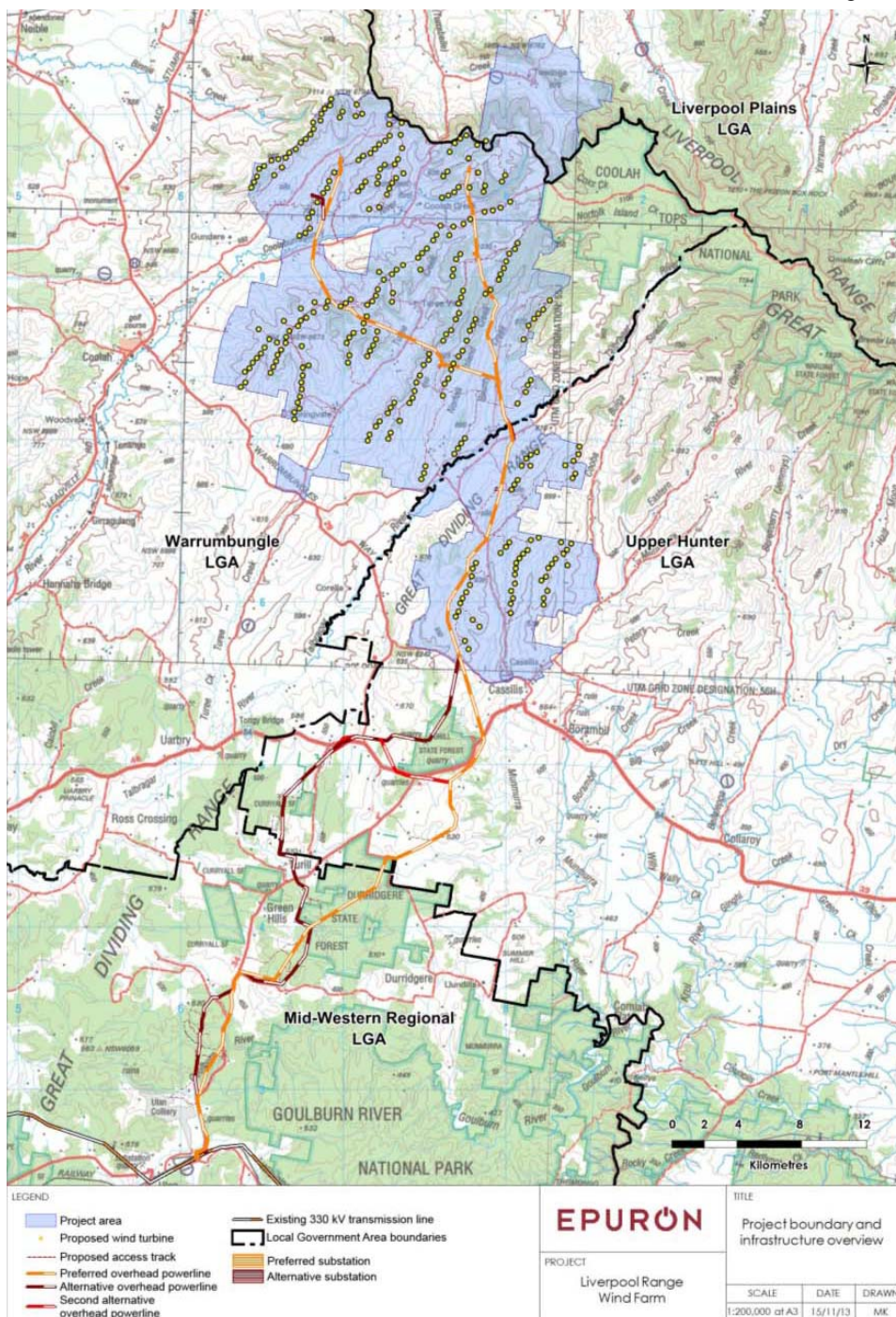
Development for the purposes of the Liverpool Range Wind Farm as described in the Environmental Assessment for the project (MP No. 10_0225) dated December 2013.

SCHEDULE 2

All land within the project area shown in the attached figure 1.2 of the Environmental Assessment and situated in the Local Government Areas of Liverpool Plains, Mid Western Regional, Upper Hunter and Warrumbungle.

Dated: 11 February 2014.

BRAD HAZZARD, M.P.,
Minister for Planning and Infrastructure



ENVIRONMENTAL PLANNING AND ASSESSMENT ACT 1979

Order under Clause 6 of Schedule 6A

I, the Minister for Planning and Infrastructure, declare the development specified in Schedule 1 on the land specified in Schedule 2 to be State significant development under Clause 6 of Schedule 6A to the Environmental Planning and Assessment Act 1979 for the purposes of that Act.

SCHEDULE 1

Development for the purposes of the Paling Yards Wind Farm as described in the Environmental Assessment for the project (MP No. 10_0053) dated January 2014.

SCHEDULE 2

All land within the project area shown in the attached figure 12 of the Environmental Assessment and situated in the Local Government Area of Oberon.

Dated: 11 February 2014.

BRAD HAZZARD, M.P., Minister for Planning and Infrastructure

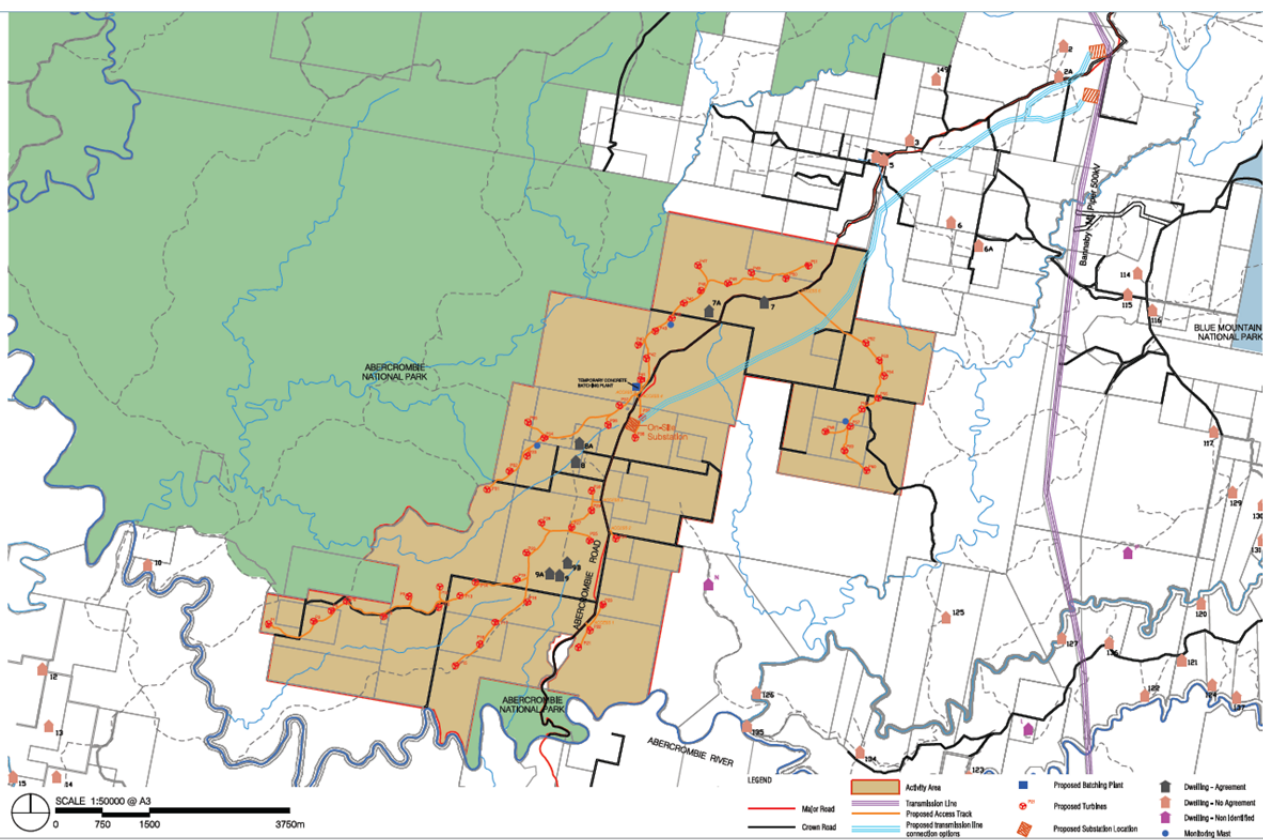


Figure 12 Indicative Access & Infrastructure Plan

Source: Tract Consultants

ENVIRONMENTAL PLANNING AND ASSESSMENT ACT 1979

Order under Clause 6 of Schedule 6A

I, the Minister for Planning and Infrastructure, declare the development specified in Schedule 1 on the land specified in Schedule 2 to be State significant development under Clause 6 of Schedule 6A to the Environmental Planning and Assessment Act 1979 for the purposes of that Act.

SCHEDULE 1

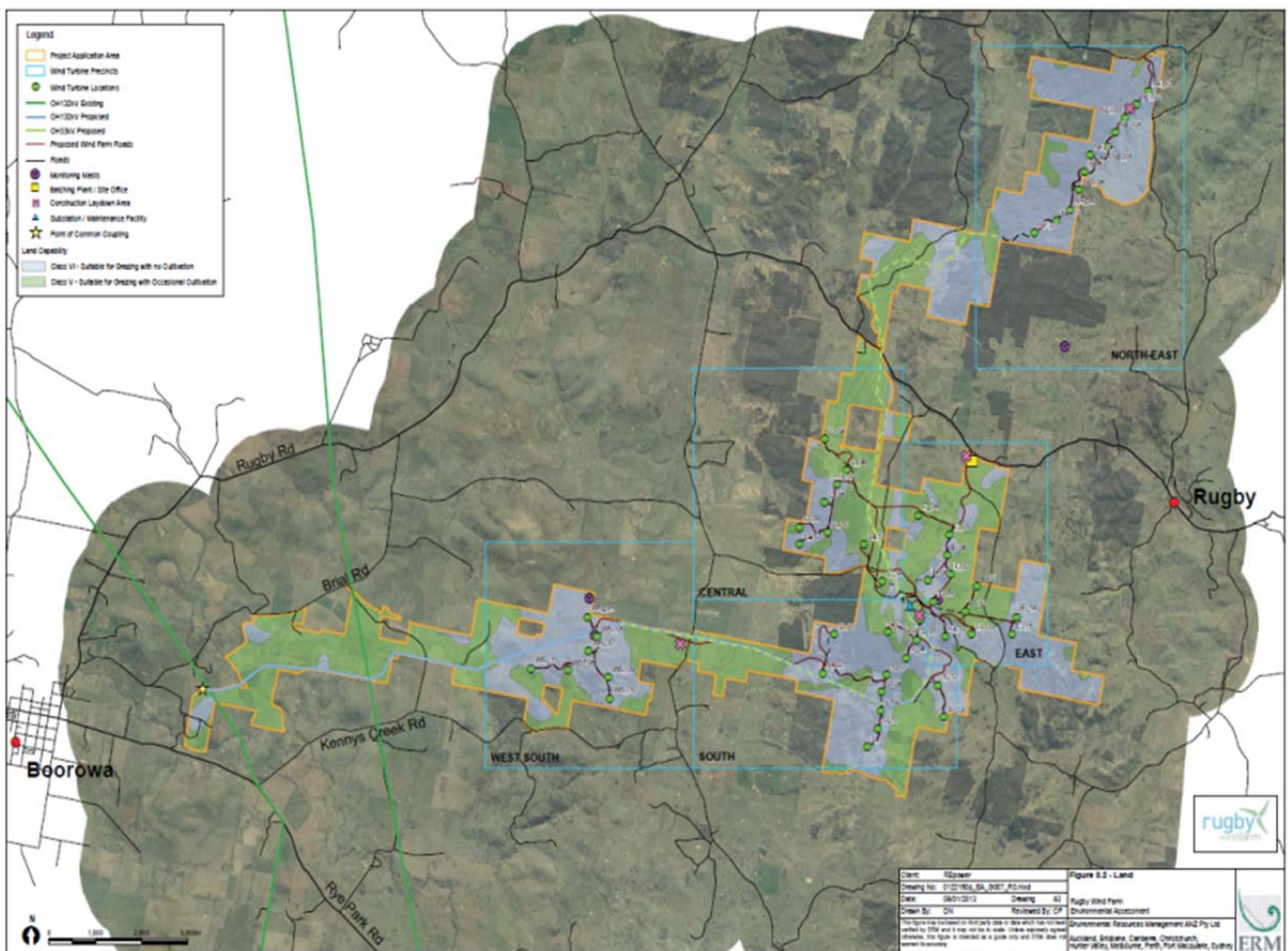
Development for the purposes of the Rugby Wind Farm as described in the Environmental Assessment for the project (MP No. 10_0194) dated 11 January 2013.

SCHEDULE 2

All land within the project area shown in attached Figure 3.2 of the Environmental Assessment and situated in the local government area of Boorowa.

Dated: 11 February 2014.

BRAD HAZZARD, M.P.,
Minister for Planning and Infrastructure



ENVIRONMENTAL PLANNING AND ASSESSMENT ACT 1979

Order under Clause 6 of Schedule 6A

I, the Minister for Planning and Infrastructure, declare the development specified in Schedule 1 on the land specified in Schedule 2 to be State significant development under Clause 6 of Schedule 6A to the Environmental Planning and Assessment Act 1979 for the purposes of that Act.

SCHEDULE 1

Development for the purposes of the Ungula Wind Farm as described in the Environmental Assessment for the project (MP No. 11_0041) dated May 2013.

SCHEDULE 2

All land within the project area shown in the attached figure 3.1 of the Environmental Assessment and situated in the Local Government Areas of Mid-Western Regional and Wellington.

Dated: 11 February 2014.

BRAD HAZZARD, M.P.,
Minister for Planning and Infrastructure

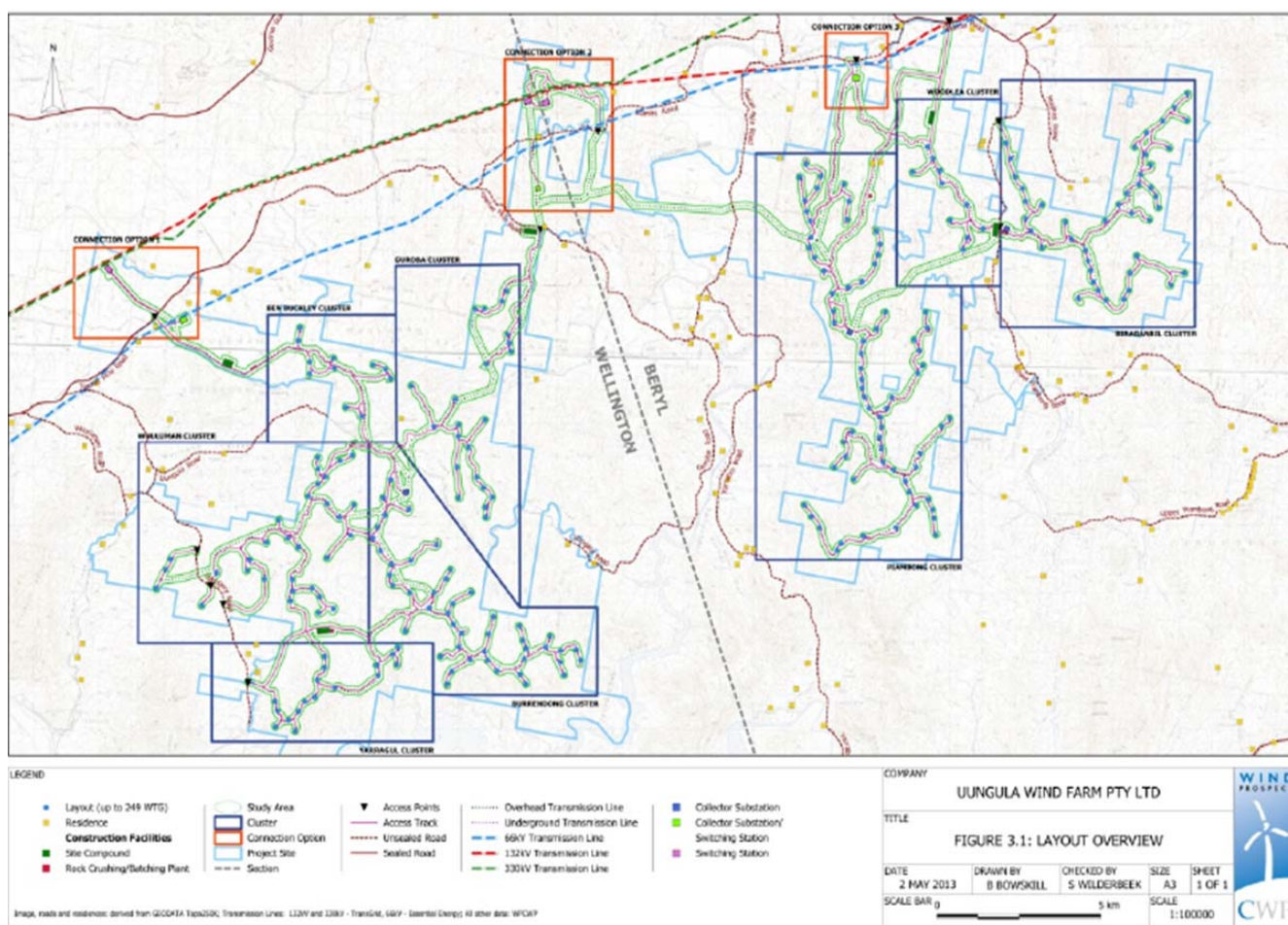


Figure 3.1 Ungula Wind Farm – Layout Overview

Roads and Maritime Services

ROADS ACT 1993

LAND ACQUISITION (JUST TERMS COMPENSATION) ACT 1991

Notice of Compulsory Acquisition of Land at
Broughton Village and Berry in the Shoalhaven City
Council area

Roads and Maritime Services by its delegate declares, with the approval of Her Excellency the Governor, that the land described in Schedule 1 and the interest in land described in Schedule 2 below are acquired by compulsory process under the provisions of the Land Acquisition (Just Terms Compensation) Act 1991 for the purposes of the Roads Act 1993.

T D Craig
Manager, Compulsory Acquisition & Road Dedication
Roads and Maritime Services

SCHEDULE 1

ALL those pieces or parcels of land situated in the Shoalhaven City Council area, Parishes of Broughton and Coolangatta and County of Camden shown as:

Lot 8 Deposited Plan 1190183, being part of the land in Certificate of Title 2/593476 and said to be in the possession of Janadele Ryman; and

Lots 59, 60 and 61 Deposited Plan 1188161, being parts of the land in Certificates of Title 30/818336A, 30/818336B, 30/818336C, Auto Consols 20001-44A, 20001-44B and 20001-44C and said to be in the possession of Angus George Chisholm Miller and John Malcolm Miller (registered proprietors) and Australia and New Zealand Banking Group Limited (mortgagee);

excluding any existing easements from the compulsory acquisition of the land listed above.

SCHEDULE 2

Interest in Land

Easement in gross to drain water as provided in Schedule 4A of the Conveyancing Act 1919, over the land situated in the Shoalhaven City Council area, Parish of Coolangatta and County of Camden, described below:

Land Burdened

The site designated by the letter (Z) on Deposited Plan 1188161 and described thereon as 'proposed easement to drain water 50 wide and variable width', being part of the land in Certificates of Title 30/818336A, 30/818336B and 30/818336C and said to be in the possession of Angus George Chisholm Miller and John Malcolm Miller (registered proprietors) and Australia and New Zealand Banking Group Limited (mortgagee).

(RMS Papers: SF2013/39032)

ROADS ACT 1993

LAND ACQUISITION (JUST TERMS COMPENSATION) ACT 1991

Notice of Compulsory Acquisition of Land at
Tumbarumba in the Tumbarumba Shire Council area

Roads and Maritime Services by its delegate declares, with the approval of Her Excellency the Governor, that the land described in the schedule below is acquired by compulsory process under the provisions of the Land Acquisition (Just Terms Compensation) Act 1991 for the purposes of the Roads Act 1993.

T D Craig
Manager, Compulsory Acquisition & Road Dedication
Roads and Maritime Services

SCHEDULE

ALL those pieces or parcels of public road situated in the Tumbarumba Shire Council area, Parish of Tumbarumba and County of Selwyn, shown as Lot 109 Deposited Plan 1187751 and Lots 55, 56 and 57 Deposited Plan 1191690.

The land is said to be in the possession of Tumbarumba Shire Council.

(RMS Papers: SF2014/4240; RO SF2012/24646)

ROADS ACT 1993

Notice of Dedication of Land as Public Road at
Willoughby East in the Willoughby City Council area

Roads and Maritime Services, by its delegate, dedicates
the land described in the schedule below as public road
under section 10 of the Roads Act 1993.

T D Craig
Manager, Compulsory Acquisition & Road Dedication
Roads and Maritime Services

SCHEDULE

ALL that piece or parcel of land situated in the
Willoughby City Council area, Parish of Willoughby
and County of Cumberland, being Lot 2 Deposited Plan
1143754.

(RMS Papers: 8M8323; RO SF2013/181030/1)

Department of Trade and Investment, Regional Infrastructure and Services

MINERALS

NOTICE is given that the following applications have been received:

EXPLORATION LICENCE APPLICATIONS

(T14-1041)

No. 4996, CLANCY EXPLORATION LIMITED (ACN 105 578 756), area of 10 units, for Group 1, dated 13 March 2014. (Orange Mining Division).

(T14-1042)

No. 4997, ANGLOGOLD ASHANTI AUSTRALIA LIMITED (ACN 008 737 424), area of 62 units, for Group 1, dated 14 March 2014. (Orange Mining Division).

(T14-1043)

No. 4998, ANGLOGOLD ASHANTI AUSTRALIA LIMITED (ACN 008 737 424), area of 86 units, for Group 1, dated 14 March 2014. (Orange Mining Division).

(T14-1044)

No. 4999, OCHRE RESOURCES PTY LTD (ACN 112 833 351), area of 51 units, for Group 1, dated 18 March 2014. (Orange Mining Division).

The Hon. ANTHONY ROBERTS, M.P.,
Minister for Resources and Energy

NOTICE is given that the following applications have been granted:

EXPLORATION LICENCE APPLICATIONS

(T13-1146)

No. 4884, now Exploration Licence No. 8243, BIG ISLAND MINING PTY LTD (ACN 112 787 470), County of Clarendon, Map Sheet (8427, 8527), area of 19 units, for Group 1, dated 7 March 2014, for a term until 7 March 2016.

(T13-1147)

No. 4885, now Exploration Licence No. 8244, BIG ISLAND MINING PTY LTD (ACN 112 787 470), County of Buccleuch, Map Sheet (8527), area of 16 units, for Group 1, dated 7 March 2014, for a term until 7 March 2016.

(T13-1184)

No. 4923, now Exploration Licence No. 8245, EMX EXPLORATION PTY LTD (ACN 139 612 427), County of Yungnulgra, Map Sheet (7436), area of 30 units, for Group 1, dated 11 March 2014, for a term until 11 March 2017.

(T13-1213)

No. 4951, now Exploration Licence No. 8246, THARSIS MINING PTY LTD (ACN 135 552 742), County of Evelyn, Map Sheet (7237, 7238), area of 23 units, for Group 1, dated 11 March 2014, for a term until 11 March 2017.

The Hon. ANTHONY ROBERTS, M.P.,
Minister for Resources and Energy

NOTICE is given that the following applications have been withdrawn:

EXPLORATION LICENCE APPLICATIONS

(T13-1179)

No. 4918, OCHRE RESOURCES PTY LTD (ACN 112 833 351), County of Ashburnham and County of Forbes, Map Sheet (8530, 8531). Withdrawal took effect on 18 March 2014.

(T13-1181)

No. 4920, OCHRE RESOURCES PTY LTD (ACN 112 833 351), County of Ashburnham, County of Kennedy and County of Narromine, Map Sheet (8531, 8532). Withdrawal took effect on 18 March 2014.

(T13-1185)

No. 4924, ANGLOGOLD ASHANTI AUSTRALIA LIMITED (ACN 008 737 424), County of Gregory and County of Oxley, Map Sheet (8334, 8335). Withdrawal took effect on 14 March 2014.

(T13-1192)

No. 4931, PASMINEX PTY LTD (ACN 166 811 730), County of Woore, Map Sheet (7834). Withdrawal took effect on 17 March 2014.

(T14-1028)

No. 4982, ABLE METALS PTY LTD (ACN 162 741 424), County of Clarendon and County of Harden, Map Sheet (8428). Withdrawal took effect on 18 March 2014.

(T14-1042)

No. 4997, ANGLOGOLD ASHANTI AUSTRALIA LIMITED (ACN 008 737 424), County of Lincoln, Map Sheet (8633, 8733). Withdrawal took effect on 14 March 2014.

The Hon. ANTHONY ROBERTS, M.P.,
Minister for Resources and Energy

NOTICE is given that the following applications for renewal have been received:

(T09-0281)

Exploration Licence No. 7502, SOMERSET MINERALS PTY LTD (ACN 142 148 418), area of 7 units. Application for renewal received 13 March 2014.

The Hon. ANTHONY ROBERTS, M.P.,
Minister for Resources and Energy

RENEWAL OF CERTAIN AUTHORITIES

NOTICE is given that the following authorities have been renewed:

(06-7068)

Assessment Lease No. 15, CASTLE MOUNTAIN ENTERPRISES PTY LIMITED (ACN 003 274 539), Parish of Quirindi, County of Buckland, Map Sheet (9034-4-1, 9034-4-N), area of 154 hectares, for a further term until 4 December 2014. Renewal effective on and from 3 March 2014.

(10-7539)

Exploration Licence No. 2513, PERILYA BROKEN HILL LIMITED (ACN 099 761 289), Counties of Menindee and Yancowinna, Map Sheet (7133), area of 24 units, for a further term until 6 November 2014. Renewal effective on and from 11 March 2014.

(13-2510)

Exploration Licence No. 5323, CMOC MINING PTY LIMITED (ACN 164 997 317), Counties of Ashburnham, Cunningham and Kennedy, Map Sheet (8431, 8531), area of 76 units, for a further term until 17 July 2018. Renewal effective on and from 14 March 2014.

(13-3736)

Exploration Licence No. 5801, CMOC MINING PTY LIMITED (ACN 164 997 317), Counties of Ashburnham, Cunningham and Kennedy, Map Sheet (8431, 8432, 8531, 8532), area of 170 units, for a further term until 7 January 2019. Renewal effective on and from 14 March 2014.

(07-0361)

Exploration Licence No. 6967, CRISTAL MINING AUSTRALIA LIMITED (ACN 009 247 858), Counties of Kilfera and Manara, Map Sheet (7530, 7531, 7630, 7631), area of 195 units, for a further term until 11 December 2015. Renewal effective on and from 12 March 2014.

(07-0354)

Exploration Licence No. 6976, EAGLEHAWK GEOLOGICAL CONSULTING PTY LTD (ACN 061 324 454), County of Yancowinna, Map Sheet (7233), area of 34 units, for a further term until 7 December 2015. Renewal effective on and from 14 March 2014.

The Hon. ANTHONY ROBERTS, M.P.,
Minister for Resources and Energy

REFUSAL OF APPLICATIONS FOR RENEWAL

NOTICE is given that the applications for renewal in respect of the following authorities have been refused:

(13-2739)

Exploration Licence No. 6106, RIMFIRE PACIFIC MINING NL (ACN 006 911 744), County of Murchison, Map Sheet (8937, 8938), area of 34 units. The authority ceased to have effect on 13 March 2014.

(07-0359)

Exploration Licence No. 7068, CHAMBERS CREEK GOLD COMPANY PTY LTD (ACN 105 614 579), Counties of Bathurst and Roxburgh, Map Sheet (8731), area of 1 units. The authority ceased to have effect on 27 September 2013.

The Hon. ANTHONY ROBERTS, M.P.,
Minister for Resources and Energy

NOTICE is given that the following applications have been received:

REQUEST FOR CANCELLATION OF AUTHORITIES

(06-4191)

Exploration Licence No. 6783, Raptor Minerals Limited, (ACN 101 168 343), County of Cowper, area of 23 units. Application for Cancellation was received on 13 March 2014

(06-4162)

Exploration Licence No. 6844, RAPTOR MINERALS LIMITED, (ACN 101 168 343), Yanda, area of 6 Units. Application for Cancellation was received on 13 March 2014

The Hon. ANTHONY ROBERTS, M.P.,
Minister for Resources and Energy

CANCELLATION OF AUTHORITIES AT REQUEST OF HOLDERS

NOTICE is given that the following authorities have been cancelled:

(T10-0115)

Exploration Licence No. 7698, TELLUS RESOURCES LTD (ACN 144 733 595), County of Gloucester, Map Sheet (9233, 9234), area of 14 units. Cancellation took effect on 14 March 2014.

(T10-0143)

Exploration Licence No. 7699, TELLUS RESOURCES LTD (ACN 144 733 595), County of Vernon, Map Sheet (9235), area of 20 units. Cancellation took effect on 14 March 2014.

The Hon. ANTHONY ROBERTS, M.P.,
Minister for Resources and Energy

LANDS

ARMIDALE CROWN LANDS OFFICE
108 Faulkner Street (PO Box 199A), Armidale NSW 2350
Phone: (02) 6770 3100 Fax (02) 6771 5348

APPOINTMENT OF TRUST BOARD MEMBERS

PURSUANT to section 93 of the Crown Lands Act 1989, the persons whose names are specified in Column 1 of the Schedule hereunder are appointed, for the terms of office specified in that Column, as members of the trust board for the reserve trust specified opposite thereto in Column 2, which has been established and appointed as trustee of the reserve referred to opposite thereto in Column 3 of the Schedule.

ANDREW STONER, M.P.,
 Minister for Regional Infrastructure and Services

SCHEDULE

<i>Column 1</i>	<i>Column 2</i>	<i>Column 3</i>
Richard Owen CORK (re-appointment)	Torrington War Memorial & Recreation Reserve Trust	Reserve No. 52937 Public Purpose: public recreation Notified: 16 August 1918 File Reference: AE83R40
Susan Shayne WILTON (re-appointment)		
Kim Janine AYRES (new member)		
Thomas EVEANS (re-appointment)		

For a term commencing the date of this notice and expiring 20 March 2019.

**NOTICE OF PURPOSE OTHER THAN THE
 DECLARED PURPOSE PURSUANT TO
 SECTION 34A (2) OF THE
 CROWN LANDS ACT 1989**

PURSUANT to section 34A (2) (b) of the Crown Lands Act 1989, the Crown reserve with the declared public purpose specified in Column 2 of the Schedule, is to be used or occupied for a purpose other than the declared purpose specified in Column 1 of the Schedule.

ANDREW STONER, M.P.,
 Minister for Regional Infrastructure and Services

SCHEDULE

<i>Column 1</i>	<i>Column 2</i>
GRAZING (RELEVANT INTEREST – S34A Licence 522177)	Reserve No. 96299 Public Purpose: future public requirements Notified: 27 August 1982 File Reference: 13/13611

SCHEDULE

<i>Column 1</i>	<i>Column 2</i>
GRAZING (RELEVANT INTEREST – S34A Licence 522177)	Reserve No. 753317 Public Purpose: future public requirements Notified: 29 June 2007 File Reference: 13/13611

DUBBO CROWN LANDS OFFICE
45 Wingewarra Street (PO Box 1840), Dubbo NSW 2830
Phone: (02) 6883 3300 Fax: (02) 6884 2067

APPOINTMENT OF TRUST BOARD MEMBERS

PURSUANT to section 93 of the Crown Lands Act 1989, the persons whose names are specified in Column 1 of the Schedule hereunder are appointed, for the terms of office specified in that Column, as members of the trust board for the reserve trust specified opposite thereto in Column 2, which has been established and appointed as trustee of the reserve referred to opposite thereto in Column 3 of the Schedule.

ANDREW STONER, M.P.,
 Minister for Regional Infrastructure and Services

SCHEDULE

<i>Column 1</i>	<i>Column 2</i>	<i>Column 3</i>
Donna Joy HUNT-WHITE (new member) Geoffrey Gordon MITCHELL (re-appointment) Kevin Frederick WHITE (new member) Thomas Raymond LEWIS (re-appointment) Ronald Charles GILLIS (re-appointment)	Neilrex Public Hall Trust	Reserve No. 56900 Public Purpose: public hall Notified: 14 March 1924 File Ref.: DB81R223

For a term commencing 3 April 2014 and expiring 2 April 2019.

ERRATUM

IN the *NSW Government Gazette* of 14 March 2014, Folio 947, under the heading "Appointment of Trust Board Members" the names listed in Column 1, Schedule 1 for the Baradine Showground and Racecourse Trust (D520059) is amended to read as follows:

Column 1

Troy CAREY
(new member)
Betty OLSEN
(new member)
Jennifer HOTCHKISS
(new member)
Herbert PENNELL
(new member)
Bruce EVANS
(new member)
File No.: DB80R135-006

ANDREW STONER, M.P.,
 Minister for Regional Infrastructure and Services

GOULBURN OFFICE
159 Auburn Street, Goulburn NSW 2580
(PO Box 2215, Dangar NSW 2309)
Phone: (02) 4824 3700 Fax: (02) 4822 4287

**REVOCATION OF RESERVATION OF
CROWN LAND**

PURSUANT to section 90 of the Crown Lands Act 1989, the reservation of Crown land specified in Column 1 of the Schedule hereunder is revoked to the extent specified opposite thereto in Column 2 of the Schedule.

ANDREW STONER, M.P.,
Minister for Regional Infrastructure and Services

SCHEDULE

<i>Column 1</i>	<i>Column 2</i>
Land District: Yass	The part being
Local Government Area: Yass Valley Council	Lot 1, DP 1137962, Parish Micalong,
Locality: Micalong, Cowley (Parish, County)	County Cowley of an area of 38.57ha
Reserve No. 751821	
Public Purpose: future public requirements	
Notified: 29 June 2007	
Lot 1, DP 1137962,	
Parish Micalong, County Cowley	
File Reference: GB07H96	
<i>Note:</i> Sale by Private Treaty to the Licensee/occupier, who is the adjoining land owner.	

SCHEDULE

<i>Column 1</i>	<i>Column 2</i>
Land District: Yass	The part being
Local Government Area: Yass Valley Council	Lot 1, DP 1137962, Parish Micalong,
Parishes: Wee Jasper, West Goodradigbee, Clive, Cromwell & Bramina	County Cowley of an area of 38.04ha
County: Buccleuch	
Parishes: East Goodradigbee, Micalong, Mullion, Brindibella, Urayarra, Umburra and Venterman	
County: Cowley	
Parish: Childowla	
County: Harden	
Locality: Wee Jasper (being the Crown land	
Depicted on the plan of R1012095 held by Crown Lands	
Area: About 1703 hectares	
Reserve No. R1012095	
Public Purpose: Access and public requirements, Rural services, tourism purposes and environment and heritage conservation	
Notified: 18 August 2006	
File Reference: GB07H96	
<i>Note:</i> Sale by Private Treaty to the Licensee/occupier, who is the adjoining landowner.	

**ORDER – AUTHORISATION OF ADDITIONAL
PURPOSE UNDER SECTION 121A**

PURSUANT to section 121A of the Crown Lands Act 1989, I authorise by this Order, the purpose specified in Column 1 to be an additional purpose to the declared purpose of the reserves specified opposite thereto in Column 2 of the Schedule.

ANDREW STONER, M.P.,
Minister for Regional Infrastructure and Services

SCHEDULE

<i>Column 1</i>	<i>Column 2</i>
COMMUNITY PURPOSES (PART – comprising Lots 26, 27, 1 and 2, Section 6, DP 758223.)	Reserve No. 71599 Public Purpose: public recreation Notified: 27 July 1945 File Reference: 10/06296
<i>Note:</i> Lot 3, Section 6, DP 758223 is not part of this notification.	

ROADS ACT 1993

ORDER

Transfer of Crown Road to a Council

IN pursuance of the provisions of section 151 of the Act, the Crown Road specified in Schedule 1 is transferred to the roads authority specified in Schedule 2 hereunder as from the date of publication of this notice and as from that date the road specified in Schedule 1 ceases to be a Crown road.

ANDREW STONER, M.P.,
Minister for Regional Infrastructure and Services

SCHEDULE 1

Parish: Colo
County: Camden
Land District: Moss Vale
LGA: Wingecarribee Shire Council
Description: Crown road south of Lots 3 and 4, DP 857321.

SCHEDULE 2

Roads Authority: Wingecarribee Shire Council.
Reference: 13/14504

GRAFTON OFFICE
49-51 Victoria Street, Grafton NSW 2460
(PO Box 2185, Dangar NSW 2309)
Phone: 1300 886 235 Fax: (02) 6642 5375

NOTIFICATION OF CLOSING OF A ROAD

IN pursuance of the provisions of the Roads Act 1993, the road hereunder described is closed and the lands comprised therein cease to be public road and the rights of passage and access that previously existed in relation to the road is extinguished. Upon closing, title to the land, comprising the former public road, vests in the body specified in the Schedule hereunder.

ANDREW STONER, M.P.,
 Minister for Regional Infrastructure and Services

Description

Parish – Rodham; County – Drake
Land District – Casino; LGA – Clarence Valley

Road Closed: Lot 2, DP 1192936.
 File No.: 13/11726

Schedule

On closing, the land within Lot 2, DP 1192936 remains vested in the State of New South Wales as Crown land.

Description

Parishes – Murrumbidgee, Gwynne
Counties – Bourke, Clarendon
Land District – Wagga Wagga; LGA – Junee

Road Closed: Lots 1-2, DP 1192492.
 File No.: WA06H95

Schedule

On closing, the land within Lots 1-2, DP 1192492 remains vested in the State of New South Wales as Crown land.

Description

Parish – Gwynne; County – Clarendon
Land District – Wagga Wagga; LGA – Junee

Road Closed: Lot 3, DP 1192494.
 File No.: WA06H95

Schedule

On closing, the land within Lot 3, DP 1192494 remains vested in the State of New South Wales as Crown land.

Description

Parish – Brundah; County – Monteagle
Land District – Grenfell; LGA – Weddin

Road Closed: Lot 4, DP 1190903.
 File No.: 12/02858

Schedule

On closing, the land within Lot 4, DP 1190903 remains vested in the State of New South Wales as Crown land.

Description

Parishes – Merrybundinah, Billabung;
County – Clarendon
Land District – Cootamundra; LGA – Junee

Road Closed: Lots 1-2, DP 1193069.
 File No.: 08/7181

Schedule

On closing, the land within Lots 1-2, DP 1193069 remains vested in the State of New South Wales as Crown land.

Description

Parish – Billinudgel; County – Rous
Land District – Murwillumbah; LGA – Byron

Road Closed: Lots 1, 4, DP 1193638.
 File No.: 07/4427

Schedule

On closing, the land within Lots 1, 4, DP 1193638 remains vested in the State of New South Wales as Crown land.

Description

Parish – Beaury; County – Buller
Land District – Tenterfield; LGA – Tenterfield

Road Closed: Lot 2, DP 1190361.
 File No.: AE05H248

Schedule

On closing, the land within Lot 2, DP 1190361 remains vested in the State of New South Wales as Crown land.

Description

Parish – Bonville; County – Raleigh
Land District – Bellingen; LGA – Coffs Harbour

Road Closed: Lot 3, DP 1193076.
 File No.: 12/08353

Schedule

On closing, the land within Lot 3, DP 1193076 remains vested in the State of New South Wales as Crown land.

Description

Parish – Fenwick; County – Vernon
Land District – Armidale; LGA – Walcha

Road Closed: Lot 2, DP 1192373.
 File No.: AE07H122

Schedule

On closing, the land within Lot 2, DP 1192373 remains vested in the State of New South Wales as Crown land.

Description

*Parishes – King, Harvey, Ardgowan; County – Courallie
Land District – Moree; LGA – Moree Plains*

Road Closed: Lot 3, DP 1188509.

File No.: ME05H349

Schedule

On closing, the land within Lot 3, DP 1188509 remains vested in the State of New South Wales as Crown land.

Description

*Parish – Boorongagil; County – Bland
Land District – Grenfell; LGA – Bland*

Road Closed: Lot 3, DP 1188075.

File No.: 12/01913

Schedule

On closing, the land within Lot 3, DP 1188075 remains vested in the State of New South Wales as Crown land.

Description

*Parish – Leigh; County – Fitzroy
Land District – Bellingen; LGA – Bellingen*

Road Closed: Lot 1, DP 1192974.

File No.: 13/15789

Schedule

On closing, the land within Lot 1, DP 1192974 remains vested in the State of New South Wales as Crown land.

Description

*Parishes – Drummond, Cooper; County – Hardinge
Land District – Inverell; LGA – Uralla*

Road Closed: Lot 1, DP 1193077.

File No.: AE06H58

Schedule

On closing, the land within Lot 1, DP 1193077 remains vested in the State of New South Wales as Crown land.

**NOTICE OF PURPOSE OTHER THAN THE
DECLARED PURPOSE PURSUANT TO
SECTION 34A (2) OF THE
CROWN LANDS ACT 1989**

PURSUANT to section 34A (2) (b) of the Crown Lands Act 1989, the Crown reserve with the declared public purpose specified in Column 2 of the Schedule, is to be used or occupied for a purpose other than the declared purpose specified in Column 1 of the Schedule.

ANDREW STONER, M.P.,
Minister for Regional Infrastructure and Services

SCHEDULE

Column 1

GRAZING & ACCESS
(RELEVANT INTEREST –
S34 Licence – RI 525472)

Column 2

Reserve No. 86930
Public Purpose: quarantine
Notified: 1 November 1968
File Reference: 13/15595

GRIFFITH OFFICE
2nd Floor, Griffith City Plaza,
120–130 Banna Avenue (PO Box 1030), Griffith NSW 2680
Phone: (02) 6960 3600 Fax: (02) 6962 5670

ERRATUM

IN the *NSW Government Gazette* of 15 June 2001 folio 3721 under the heading “Appointment of Reserve Trust as Trustee of a Reserve”, the Trust named in Column 1 should read “Griffith City Council Crown Reserves Reserve Trust”

ANDREW STONER, M.P.,
Minister for Regional Infrastructure and Services

HAY OFFICE
126 Lachlan Street (PO Box 182), Hay NSW 2711
Phone: (02) 6990 1800 Fax: (02) 6993 1135

**NOTICE OF PURPOSE OTHER THAN THE
DECLARED PURPOSE PURSUANT TO
SECTION 34A (2) OF THE
CROWN LANDS ACT 1989**

PURSUANT to section 34A (2) (b) of the Crown Lands Act 1989, the Crown reserve with the declared public purpose specified in Column 2 of the Schedule, is to be used or occupied for a purpose other than the declared purpose specified in Column 1 of the Schedule.

ANDREW STONER, M.P.,
Minister for Regional Infrastructure and Services

SCHEDULE

<i>Column 1</i>	<i>Column 2</i>
ENVIRONMENTAL PROTECTION AND SUSTAINABLE GRAZING (RELEVANT INTEREST – Section 34A Licence – RI 524891)	Reserve No. 90112 Public Purpose: access, preservation of trees Notified: 5 May 1972 File Reference: 13/15606

SCHEDULE

<i>Column 1</i>	<i>Column 2</i>
ENVIRONMENTAL PROTECTION AND SUSTAINABLE GRAZING (RELEVANT INTEREST – Section 34A Licence – RI 524891)	Reserve No. 92703 Public Purpose: future public requirements Notified: 13 June 1980 File Reference: 13/15606

MAITLAND OFFICE
141 Newcastle Road, East Maitland NSW 2323
(PO Box 2215, Dangar NSW 2309)
Phone: (02) 1300 886 235 Fax: (02) 4934 2252

**NOTICE OF PURPOSE OTHER THAN THE
DECLARED PURPOSE PURSUANT TO
SECTION 34A (2) OF THE
CROWN LANDS ACT 1989**

PURSUANT to section 34A (2) (b) of the Crown Lands Act 1989, the Crown reserve with the declared public purpose specified in Column 2 of the Schedule, is to be used or occupied for a purpose other than the declared purpose specified in Column 1 of the Schedule.

ANDREW STONER, M.P.,
Minister for Regional Infrastructure and Services

SCHEDULE

<i>Column 1</i>	<i>Column 2</i>
DECK (RELEVANT INTEREST – Section 34A Licence – RI 527469)	Reserve No. 56146 Public Purpose: generally Notified: 11 May 1923 File Reference: 13/16209 Reserve No. 1011268 Public Purpose: future public requirements Notified: 3 February 2006 File Reference: 13/16209

NEWCASTLE OFFICE
437 Hunter Street, Newcastle NSW 2300
(PO Box 2215, Dangar NSW 2309)
Phone: (02) 1300 886 235 Fax: (02) 4925 3517

NOTIFICATION OF CLOSING OF A ROAD

IN pursuance of the provisions of the Roads Act 1993, the road hereunder described is closed and the lands comprised therein cease to be public road and the rights of passage and access that previously existed in relation to the road is extinguished. Upon closing, title to the land, comprising the former public road, vests in the body specified in the Schedule hereunder.

ANDREW STONER, M.P.,
 Minister for Regional Infrastructure and Services

Description

Parish – Emu Plains; County – Cunningham
Land District – Condobolin; LGA – Lachlan

Road Closed: Lot 3, DP 1189873.
 File No.: 12/05472

Schedule

On closing, the land within Lot 3, DP 1189873 remains vested in the State of New South Wales as Crown land.

Description

Parish – Dabee; County – Phillip
Land District – Rylstone; LGA – Mid-Western Regional

Road Closed: Lot 4, DP 1182469.
 File No.: 10/09966:JT

Schedule

On closing, the land within Lot 4, DP 1182469 remains vested in the State of New South Wales as Crown land.

Description

Parish – Wellwood; County – Kennedy
Land District – Parkes; LGA – Parkes

Road Closed: Lot 1, DP 1189875.
 File No.: 13/10029

Schedule

On closing, the land within Lot 1, DP 1189875 remains vested in the State of New South Wales as Crown land.

Description

Parish – Gindoono; County – Cunningham
Land District – Condobolin; LGA – Lachlan

Road Closed: Lot 1, DP 1192676.
 File No.: 13/12892

Schedule

On closing, the land within Lot 1, DP 1192676 remains vested in the State of New South Wales as Crown land.

Description

Parish – Cowra; County – Bathurst
Land District – Cowra; LGA – Cowra

Road Closed: Lot 3, DP 1191465.
 File No.: 12/00998

Schedule

On closing, the land within Lot, 3, DP 1191465 becomes vested in the State of New South Wales as Crown land.

Council's reference: 214/13

Description

Parish – Manna; County – Gipps
Land District – Condobolin; LGA – Lachlan

Road Closed: Lot 1, DP 1193148.
 File No.: 08/0565

Schedule

On closing, the land within Lot 1, DP 1193148 remains vested in the State of New South Wales as Crown land.

Description

Parish – Carrow; County – Durham
Land District – Dungog; LGA – Dungog

Road Closed: Lots 1-3, DP 1190383.
 File No.: 13/09363

Schedule

On closing, the land within Lots 1-3, DP 1190383 remains vested in the State of New South Wales as Crown land.

Description

Parish – Ulladulla; County – St Vincent
Land District – Nowra; LGA – Shoalhaven

Road Closed: Lot 2, DP 1179988.
 File No.: 09/00130

Schedule

On closing, the land within Lot 2, DP 1179988 remains vested in the State of New South Wales as Crown land.

Description

Parish – Wollongong; County – Camden
Land District – Kiama; LGA – Wollongong

Road Closed: Lot 1, DP 1191667.
 File No.: 10/13182

Schedule

On closing, the land within Lot 1, DP 1191667 remains vested in the State of New South Wales as Crown land.

Description

*Parish – Tarago; County – Argyle
Land District – Goulburn; LGA – Palerang*

Road Closed: Lot 1, DP 1192878 (subject to right of carriageway created by Deposited Plan 1192878).

File No.: 13/15047

Schedule

On closing, the land within Lot 1, DP 1192878 remains vested in the State of New South Wales as Crown land.

Description

*Parishes – Wonbobbie, Tenandra; County – Ewenmar
Land District – Warren; LGA – Warren*

Road Closed: Lots 1-2, DP 1193028.

File No.: 13/13885

Schedule

On closing, the land within Lots 1-2, DP 1193028 remains vested in the State of New South Wales as Crown land.

Description

*Parishes – Collyburl, Collemburrawang
County – Gregory & Ewenmar
Land District – Warren; LGA – Warren*

Road Closed: Lots 1-3, DP 1193014 (subject to easement created by Deposited Plan 1193014).

File No.: 13/13882

Schedule

On closing, the land within Lots 2-3, DP 1193014 and part Lot 1, DP1193014 remains vested in the State of New South Wales as Crown land.

On closing, the land within part Lot 1, DP1193014 becomes vested in the State of New South Wales as Crown land.

Council's reference: R4-1.26: 202

Description

*Parishes – Carrabear, Warrabah; County – Leichhardt
Land District – Coonamble; LGA – Coonamble*

Road Closed: Lots 1-3, DP 1192599.

File No.: 09/02116

Schedule

On closing, the land within Lots 1-3, DP 1192599 remains vested in the State of New South Wales as Crown land.

Description

*Parishes – Inglea, Gradgery; County – Gregory
Land District – Warren; LGA – Warren*

Road Closed: Lots 1-3, DP 1192504 (subject to easement created by Deposited Plan 1192504).

File No.: 12/05496

Schedule

On closing, the land within Lot 3, DP 1192504 and part Lot 2, DP1192504 remains vested in the State of New South Wales as Crown land.

On closing, the land within Lot 1, DP 1192504 and part Lot 2, DP1192504 becomes vested in the State of New South Wales as Crown land.

Council's reference: R4-3.081/1 DM:JAB 2123

Description

*Parishes – Kinilabah, Murrulebale; County – Bourke
Land District – Bourke; LGA – Coolamon*

Road Closed: Lots 1-2, DP 1192597 (subject to easement created by Deposited Plan 1192597).

File No.: 13/13721

Schedule

On closing, the land within Lots 1-2, DP 1192597 remains vested in the State of New South Wales as Crown land.

Description

*Parish – Gerwa; County – Gregory
Land District – Warren; LGA – Warren*

Road Closed: Lot 1, DP 1192552.

File No.: 09/02115

Schedule

On closing, the land within Lot 1, DP 1192552 remains vested in the State of New South Wales as Crown land.

CROWN LANDS ACT 1989

Notice of Intention to Sell Crown Land
Pursuant to Section 34 (3)

UNDER section 34 of the Crown Lands Act 1989, notice is given that the Minister for Regional Infrastructure and Services will consider selling by private treaty sale, on a date not less than 14 days from the publication of this notice, the Crown land listed in the Schedule hereunder.

Manager, Business Centre
NSW Trade & Investment (Crown Lands)
PO Box 2215
Dangar NSW 2309

VENDOR – State of New South Wales

SCHEDULE

Parish: Melville
County: Cumberland
Land District: Penrith
LGA: Fairfield

Part of unformed council public road adjoining the northern boundary of the property at 103-121 Horsley Road, Horsley Park (approximately 3,300 square metres).

Reference: MN02H313

Note: The land comprises public road proposed for closure and is wholly enclosed within the adjoining property referred to above.

NOWRA OFFICE
5 O’Keefe Avenue (PO Box 309), Nowra NSW 2541
Phone: (02) 4428 9100 Fax: (02) 4421 2172

**NOTICE OF PURPOSE OTHER THAN THE
DECLARED PURPOSE PURSUANT TO
SECTION 34A (2) OF THE
CROWN LANDS ACT 1989**

PURSUANT to section 34A (2) (b) of the Crown Lands Act 1989, the Crown reserve with the declared public purpose specified in Column 2 of the Schedule, is to be used or occupied for a purpose other than the declared purpose specified in Column 1 of the Schedule.

ANDREW STONER, M.P.,
Minister for Regional Infrastructure and Services

SCHEDULE

<i>Column 1</i>	<i>Column 2</i>
BOATSHED, CONCRETE RAMP, RETAINING WALL & RECLAMATION (RELEVANT INTEREST – S34A Licence – RI 526607 File Ref 13/15928);	Reserve No. 56146 Public Purpose: generally Notified: 11 May 1923 File Reference: 13/16209
RECLAMATION & RETAINING WALL (RELEVANT INTEREST – S34A Licence – RI 526693 File Ref 13/15969);	Reserve No. 1011268 Public Purpose: future public requirements Notified: 3 February 2006 File Reference: 13/16209
CONCRETE RAMP, JETTY & RECLAMATION (RELEVANT INTEREST – S34A Licence – RI 526922 File Ref 13/16022);	
JETTY (RELEVANT INTEREST – S34A Licence – RI 526959 File Ref 13/16041);	
JETTY (RELEVANT INTEREST – S34A Licence – RI 526897 File Ref 13/16010);	
RAMP, RECLAMATION & RETAINING WALL (RELEVANT INTEREST – S34A Licence – RI 526556 File Ref 13/15903)	

ORANGE OFFICE
92 Kite Street (PO Box 2146), Orange NSW 2800
Phone: (02) 6391 4300 Fax: (02) 6362 3896

ROADS ACT 1993

ORDER

Transfer of Crown Road to Council

IN pursuance of the provisions of section 151, Roads Act 1993, the Crown public roads specified in Schedule 1 are transferred to the Roads Authority specified in Schedule 2, hereunder, as from the date of publication of this notice and as from that date, the roads specified in Schedule 1 cease to be Crown public roads.

ANDREW STONER, M.P.,
 Minister for Regional Infrastructure and Services

SCHEDULE 1

*Parish – Cullen Bullen; County – Roxburgh
 Locality – Portland; Land District – Lithgow*

Crown road 20.115 wide near Portland shown by solid black shading on the diagram hereunder



SCHEDULE 2

Roads Authority: Lithgow City Council
 File No.: 13/12958; W532139
 Council Reference: 1039614

**NOTICE OF PURPOSE OTHER THAN THE
 DECLARED PURPOSE PURSUANT TO
 SECTION 34A (2) OF THE
 CROWN LANDS ACT 1989**

PURSUANT to section 34A (2) (b) of the Crown Lands Act 1989, the Crown reserve with the declared public purpose specified in Column 2 of the Schedule, is to be used or occupied for a purpose other than the declared purpose specified in Column 1 of the Schedule.

ANDREW STONER, M.P.,
 Minister for Regional Infrastructure and Services

SCHEDULE

<i>Column 1</i>	<i>Column 2</i>
POWER/TRANSMISSION LINE (RELEVANT INTEREST – S34A Licence – RI 526504)	Reserve No. 87509 Public Purpose: travelling stock Notified: 14 November 1969 File Reference: 13/15896

SCHEDULE

<i>Column 1</i>	<i>Column 2</i>
ENVIRONMENTAL PROTECTION AND SUSTAINABLE GRAZING (RELEVANT INTEREST – Section 34A Licence – RI 522957)	Reserve No. 753777 Public Purpose: future public requirements Notified: 29 June 2007 File Reference: 13/14102

ERRATUM

IN the NSW Government Gazette of 9 May 2008, folio 3726-3728 under the heading “Addition To Reserved Crown Land”, reference to Lot 7311, DP 1123796#, Parish Sofala, County Roxburgh” in Column 1 is deleted.

ANDREW STONER, M.P.,
 Minister for Regional Infrastructure and Services

SYDNEY METROPOLITAN OFFICE
Level 12, Macquarie Tower, 10 Valentine Avenue, Parramatta 2150
(PO Box 3935, Parramatta NSW 2124)
Phone: (02) 8836 5300 Fax: (02) 8836 5365

**NOTICE OF PURPOSE OTHER THAN THE
DECLARED PURPOSE PURSUANT TO
SECTION 34A (2) OF THE
CROWN LANDS ACT 1989**

PURSUANT to section 34A (2) (b) of the Crown Lands Act 1989, the Crown reserve with the declared public purpose specified in Column 2 of the Schedule, is to be used or occupied for a purpose other than the declared purpose specified in Column 1 of the Schedule.

ANDREW STONER, M.P.,
Minister for Regional Infrastructure and Services

SCHEDULE

<i>Column 1</i>	<i>Column 2</i>
ACCESS (RELEVANT INTEREST – Section 34A Licence – RI 523370)	Reserve No. 63828 Public Purpose: access, water supply Notified: 10 March 1933 File Reference: 13/14374

TAMWORTH OFFICE
25-27 Fitzroy Street (PO Box 535), Tamworth NSW 2340
Phone: (02) 6764 5100 Fax: (02) 6766 3805

**NOTICE OF PURPOSE OTHER THAN THE
DECLARED PURPOSE PURSUANT TO
SECTION 34A (2) OF THE
CROWN LANDS ACT 1989**

PURSUANT to section 34A (2) (b) of the Crown Lands Act 1989, the Crown reserve with the declared public purpose specified in Column 2 of the Schedule, is to be used or occupied for a purpose other than the declared purpose specified in Column 1 of the Schedule.

ANDREW STONER, M.P.,
Minister for Regional Infrastructure and Services

SCHEDULE

<i>Column 1</i>	<i>Column 2</i>
GRAZING (RELEVANT INTEREST – Section 34A Licence – RI 523395)	Reserve No. 97092 Public Purpose: environmental protection Notified: 23 December 1983 File Reference: 13/14280

SCHEDULE

<i>Column 1</i>	<i>Column 2</i>
GRAZING (RELEVANT INTEREST – Section 34A Licence – RI 523395)	Reserve No. 97125 Public Purpose: future public requirements Notified: 6 January 1984 File Reference: 13/14280

SCHEDULE

<i>Column 1</i>	<i>Column 2</i>
GRAZING (RELEVANT INTEREST – Section 34A Licence – RI 523395)	Reserve No. 12 Public Purpose: trigonometrical purposes Notified: 3 August 1885 File Reference: 13/14280

TAREE OFFICE
98 Victoria Street (PO Box 440), Taree NSW 2430
Phone: (02) 6591 3500 Fax: (02) 6552 2816

ROADS ACT 1993

ORDER

Transfer of Crown Road to a Council

IN pursuance of the provisions of section 151, Roads Act 1993, the Crown road specified in Schedule 1 is transferred to the roads authority specified in Schedule 2 hereunder as from the date of publication of this notice and as from that date the road specified in Schedule 1 ceases to be a Crown road.

ANDREW STONER, M.P.,
Minister for Regional Infrastructure and Services

SCHEDULE 1

Parish – Walibree; County – Macquarie
Land District – Port Macquarie; Locality – Byabarra
Local Government Area – Port Macquarie Hastings Council

Crown public road within Lot 109, DP 754453 known as Jones Road.

SCHEDULE 2

Roads Authority: Port Macquarie Hastings Council.
File No. TE03H108

WAGGA WAGGA OFFICE**Corner Johnston and Tarcutta Streets (PO Box 60), Wagga Wagga NSW 2650****Phone: (02) 6937 2700 Fax: (02) 6921 1851****ROADS ACT 1993****ORDER**

Transfer of Crown Road to a Council

IN pursuance of the provisions of section 151 of the Act, the Crown Road specified in Schedule 1 is transferred to the roads authority specified in Schedule 2 hereunder as from the date of publication of this notice and as from that date the road specified in Schedule 1 ceases to be a Crown road.

ANDREW STONER, M.P.,

Minister for Regional Infrastructure and Services

SCHEDULE 1

Parish: Blowering

County: Buccleuch

Land District: Tumut

LGA: Tumut Shire Council

Description: Crown road west of Lot 31, DP 1015376 and the road shown as Lot 236, DP 729500.

SCHEDULE 2

Roads Authority: Upper Lachlan Shire Council.

Reference: 13/11131

APPOINTMENT OF RESERVE TRUST AS TRUSTEE OF A RESERVE

PURSUANT to section 92 (1) of the Crown Lands Act 1989, the reserve trust specified in Column 1 of the Schedule hereunder is appointed as trustee of the reserve specified opposite thereto in Column 2 of the Schedule.

ANDREW STONER, M.P.,

Minister for Regional Infrastructure and Services

SCHEDULE*Column 1*Coolamon Shire Council
Crown Reserves Reserve
Trust*Column 2*Reserve No. 43485
Public Purpose: night soil
depot rubbish depot
Notified: 17 February 1909
File Reference: 14/01326

WESTERN REGION OFFICE
45 Wingewarra Street (PO Box 1840), Dubbo NSW 2830
Phone: (02) 6883 5400 Fax: (02) 6884 2067

**NOTICE OF PURPOSE OTHER THAN THE
DECLARED PURPOSE PURSUANT TO
SECTION 34A (2) OF THE
CROWN LANDS ACT 1989**

PURSUANT to section 34A (2) (b) of the Crown Lands Act 1989, the Crown reserve with the declared public purpose specified in Column 2 of the Schedule, is to be used or occupied for a purpose other than the declared purpose specified in Column 1 of the Schedule.

ANDREW STONER, M.P.,
Minister for Regional Infrastructure and Services

SCHEDULE

<i>Column 1</i>	<i>Column 2</i>
EDUCATION PURPOSES (RELEVANT INTEREST – Section 34A Licence – RI 530438)	Reserve No. 583 Public Purpose: travelling stock Notified: 10 March 1884 File Reference: 14/01237

ERRATUM

THE notice which appeared in the *NSW Government Gazette* of 8 November 2013, folio 5146 under the heading ERRATUM referring to the “Alteration of Purpose/Condition of a Western Lands Lease”, is hereby withdrawn.

File Reference: WLL 3713-1

ANDREW STONER, M.P.,
Minister for Regional Infrastructure and Services

ERRATUM

THE notice which appeared in the *NSW Government Gazette* of 27 September 2013, folios 4230-4231, under the heading, “Alteration of Purpose/Condition of a Western Lands Lease”, has been replaced by the notification in the *NSW Government Gazette* of 21 February 2014, under the heading, “Alteration of Purpose/Condition of a Western Lands Lease”, folio 719.

File Reference: WLL 3713-1.

ANDREW STONER, M.P.,
Minister for Regional Infrastructure and Services

WATER**WATER ACT 1912**

APPLICATIONS under Part 8 of the Water Act 1912 for a controlled works approval have been received as follows:

Barwon River Floodplain

DAVID JAMES LANGHORNE FLEMING and DAVID DOUGLAS FLEMING for existing and proposed water supply channels, earthen levees and proposed above ground storage on the property "Ulah" being Lots 1 and 3, DP 1110646; Lot 2460, DP 764423 and Lot 25, DP 752745, Parish of Scott, County of Finch, for the prevention of inundation of land by floodwater (new approval 85CW811603).

Any inquiries should be directed to (02) 6841 7414. Written objections, from any local occupier or statutory authority, specifying grounds and how their interests are affected, must be lodged with the NSW Office of Water, PO Box 717, Dubbo NSW 2830, within 28 days of this publication.

RICHARD WHEATLEY,
Senior Water Regulation Officer

Other Notices

ASSOCIATIONS INCORPORATION ACT 2009

Cancellation of Incorporation Pursuant to Section 76

TAKE notice that the incorporation of the following associations are cancelled by this notice pursuant to section 76 of the Associations Incorporation Act 2009.

Cancellation is effective as at the date of gazettal.

Tank Stream Productions Incorporated – Inc9890844
Employment Solutions Group Incorporated – Inc9897729

Dated this 19th day of March 2014.

ROBYNE LUNNEY,
Delegate of the Commissioner,
NSW Fair Trading

ASSOCIATIONS INCORPORATION ACT 2009

Cancellation of Incorporation Pursuant to Section 72

TAKE notice that the incorporation of the following associations is cancelled by this notice pursuant to section 72 of the Associations Incorporation Act 2009.

Cancellation is effective as at the date of gazettal.

Turrumurra Ladies Probus Club Incorporated –
Y0581134
Upper Hunter Shire and Kia-Ora Youth Music
Incorporated – Inc9879622
Nelson Bay Garden Club Incorporated – Y2096128
Probus Club of Northbridge Incorporated – Y0657025
Coffs Harbour Doll Club Inc – Y0723534
Albury Amateur Pistol Club Inc – Y0119109

Dated this 19th day of March 2014.

ROBYNE LUNNEY,
Delegate of the Commissioner,
NSW Fair Trading

ASSOCIATIONS INCORPORATION ACT 2009

Cancellation of Incorporation Pursuant to Section 72

TAKE notice that the incorporation of the following associations is cancelled by this notice pursuant to section 72 of the Associations Incorporation Act 2009.

Cancellation is effective as at the date of gazettal.

Kuchipudi Art Academy of Sydney Incorporated –
Inc9881430
Generation Hope Incorporated – Inc9893856
Ermington Community Church Incorporated –
Inc9879284
Peats Ridge Community Clubroom Inc – Y1629417
Bonville Public School P&C Association Incorporated
– Inc9883737
Friends of Barangaroo Incorporated – Inc9893734
Wisdom Song Incorporated – Inc9895135
St John's University Alumni Association of Australia
Incorporated – Y2429813
Friends of Berry School of Arts Incorporated –
Inc9897369

Sporting Shooters Association of Australia (New
South Wales) Glen Innes Branch – Pistol Club
Incorporated – Inc1300100

A.N.F.E. (Associazione Nazionale Famiglie Degli
Emigrati) N.S.W. Incorporated – Y2363722

Dated this 19th day of March 2014.

CHRISTINE GOWLAND,
Delegate of the Commissioner,
NSW Fair Trading

CHARITABLE TRUSTS ACT 1993

Notice Under Section 15

Proposed Cy-Près Scheme Relating to
the Estate of the Late Jillian Windsor

SECTION 9 (1) of the Charitable Trusts Act 1993 permits the application of property cy-près where the spirit of the original trust can no longer be implemented.

By her will dated 28 April 1978, Jillian Windsor bequeathed the residue of her estate to the Epileptic Welfare Association for the purposes of maintenance of the Epileptic Nursing Home known as 'Fairholme' at 470 Pennant Hills Road, Pennant Hills NSW. Fairholme closed in 2003. Ms Windsor died on 13 November 2007. The value of the residue of the estate is approximately \$58,000.00.

The NSW Trustee and Guardian (NSWTAG) is the executor of the estate and trustee of the trust. Both the NSWTAG and the Epilepsy Association have separately requested that the Attorney General establish a cy-près scheme under the Charitable Trusts Act 1993 to permit the distribution of the funds. Both proposals relate to the provision of services to persons who suffer from epilepsy, including accommodation services. The NSWTAG's proposed scheme is for the trust funds to be applied by Disability Services Australia for the purchase of seizure sensor mats and/or for the installation of soft fall flooring to assist persons suffering from epilepsy. Epilepsy Australia's proposal was for the funds to be applied for the purpose of community outreach programs and/or funding therapy camps for persons suffering from epilepsy.

The Solicitor General, as delegate of the Attorney General in Charitable Trusts Act 1993 matters, has determined that this is an appropriate matter in which the Attorney General should approve a cy-près scheme under section 12 (1) (a) of the Charitable Trusts Act 1993. The cy-près scheme requires that the trust property be applied, in equal shares, cy-près, as follows:

1. To the Epilepsy Association for the purpose of funding community outreach programs and/or for funding therapy camps for persons suffering from epilepsy; and
2. To Disability Services Australia for the purpose of providing seizure sensor mats and/or for the installation of soft flooring to assist persons suffering from epilepsy.

Take note that within one month after the publication of this notice any person may make representations or suggestions to the Attorney General in respect of the proposed scheme. Representations should be made to the Director,

Justice Legal, NSW Department of Justice and Attorney General, GPO Box 6, Sydney NSW 2001.

Dated: 13 March 2014.

ANDREW CAPPIE-WOOD,
Secretary,
NSW Department of Attorney General and Justice

CHILDREN (PROTECTION AND PARENTAL RESPONSIBILITY) ACT 1997

Safer Community Compact – Order

I, the Honourable Greg Smith, S.C., Attorney General and Minister for Justice of the State of New South Wales, in pursuance of section 39 (1) of the Children (Protection and Parental Responsibility) Act 1997, do, by this my Order, approve Penrith City Council's Community Safety Plan as a Safer Community Compact for the purposes of Division 3 of Part 4 of that Act.

This Order takes effect on 17 March 2014 remaining in force until 17 March 2017.

Signed at Sydney, this 4th day of March 2014.

GREG SMITH,
Attorney General and Minister for Justice

CHILDREN (PROTECTION AND PARENTAL RESPONSIBILITY) ACT 1997

Safer Community Compact – Order

I, the Honourable Greg Smith, S.C., Attorney General and Minister for Justice of the State of New South Wales, in pursuance of section 39 (1) of the Children (Protection and Parental Responsibility) Act 1997, do, by this my Order, approve Liverpool City Council's Crime Prevention Plan as a Safer Community Compact for the purposes of Division 3 of Part 4 of that Act.

This Order takes effect on 24 March 2014 remaining in force until 23 March 2017.

Signed at Sydney, this 4th day of March 2014.

GREG SMITH,
Attorney General and Minister for Justice

GEOGRAPHICAL NAMES ACT 1966

Notice to Amend Address Locality Boundaries within the Cowra Local Government Area

PURSUANT to the provisions of section 10 of the Geographical Names Act 1966, the Geographical Names Board hereby notifies that it has this day amended the address locality boundaries between Woodstock and Lyndhurst resulting in Lyndhurst now also being located in the Cowra Local Government Area as shown on map GNB3692-1.

The position and extent of these features are shown in the Geographical Names Register of New South Wales which can be viewed on the Geographical Names Board's internet site at www.gnb.nsw.gov.au

D. MOONEY,
Chairman

Geographical Names Board
PO Box 143, Bathurst NSW 2795

GEOGRAPHICAL NAMES ACT 1966

PURSUANT to the provisions of section 10 of the Geographical Names Act 1966, the Geographical Names Board has this day assigned the names listed hereunder as geographical names:

Assigned Name: Neville Howse VC Rest Area
Designation: Reserve
L.G.A.: Greater Taree City Council
Parish: Bulga
County: Macquarie
L.P.I. Map: Comboyne
1:100,000 Map: Wingham 9334
Reference: GNB 5693

Assigned Name: Molloy Park
Designation: Reserve
L.G.A.: Camden Council
Parish: Narellan
County: Cumberland
L.P.I. Map: Campbelltown
1:100,000 Map: Wollongong 9029
Reference: GNB 5636

Assigned Name: Tom Wills Ovals
Designation: Reserve
L.G.A.: Auburn Council
Parish: Concord
County: Cumberland
L.P.I. Map: Parramatta River
1:100,000 Map: Sydney 9130
Reference: GNB 5695

Assigned Name: Robert Green Forest
Designation: Reserve
L.G.A.: Parramatta City Council
Parish: Field of Mars
County: Cumberland
L.P.I. Map: Parramatta River
1:100,000 Map: Sydney 9130
Reference: GNB 5692

Assigned Name: Yandembo Reserve
Designation: Reserve
L.G.A.: Camden Council
Parish: Narellan
County: Cumberland
L.P.I. Map: Campbelltown
1:100,000 Map: Wollongong 9029
Reference: GNB 5636

Assigned Name: Park Central
Designation: Urban Place
L.G.A.: Campbelltown City Council
Parish: St Peter
County: Cumberland
L.P.I. Map: Campbelltown
1:100,000 Map: Wollongong 9029
Reference: GNB 5698

The position and the extent for these features are recorded and shown within the Geographical Names Register of New South Wales. This information can be accessed through the board's website at www.gnb.nsw.gov.au

D. MOONEY,
Chairman

Geographical Names Board,
PO Box 143, Bathurst NSW 2795

**HEALTH PROFESSIONALS (SPECIAL EVENTS
EXCEPTION) ACT 1997**

Order Declaring the 2014 Sydney International
Rowing Regatta a "Special Event"

I, Dr Kerry Chant, Chief Health Officer:

- (1) pursuant to sections 5 (1) and (2) of the Health Professional (Special Events Exemption) Act 1997 ("Act"), do hereby declare the 2014 Sydney International Rowing Regatta to be a special event for the purpose of the Act; and
- (2) pursuant to section 5 (3) of the Act, do hereby specify the period from 23 March 2014 to 30 March 2014, both days being inclusive, as the period during which the exemptions under sections 11 (1), (2) and (3) of the Act shall have effect; and
- (3) pursuant to section 5 (5) of the Act, do hereby specify that for the purposes of 7 (c) of the Act that Rowing Australia shall be required to notify in writing the Ministry of Health of the following information:
 - a. the names of the visiting health professionals, being medical practitioners, chinese medicine practitioners, and physiotherapists, who will be providing health care services to visitors within section 6 of the Act (being international team members at the 2014 Sydney International Rowing Regatta), and the names of the visiting medical practitioners who have been designated by Rowing Australia as "registered 2014 Sydney International Rowing Regatta doctors"; and
 - b. the name of the country to whose team members those visiting health professionals will be providing health care services; and
- (4) pursuant to section 10 (2) (a) of the Act, do hereby authorise a visiting medical practitioner who has been designated as a "registered 2014 Sydney International Rowing Regatta doctor" in accordance with clause 3 (a) above, to issue written prescriptions for restricted substances or drugs or addiction within the meaning of the NSW Poisons and Therapeutic Goods Act 1966 provided that:
 - a. those prescriptions are only issued for the treatment of team members of a named Sydney International Rowing Regatta team referred to in clause 3 (b) above; and
 - b. such prescriptions otherwise satisfy the requirements of the NSW Poisons and Therapeutic Goods Act 1966 and any Regulation made under that Act and are completed in any such matter as the Director General or the Chief Pharmacist of the Ministry of Health may require.

Signed this 18th day of March 2014.

Dr KERRY CHANT,
Chief Health Officer

LOCAL GOVERNMENT ACT 1993

Notice under Section 566 (3)

I, the Hon. Don Page, M.P., Minister for Local Government, in pursuance of section 566 (3) of the Local Government Act 1993, do by this notice specify that for the period 1 July 2014 to 30 June 2015, both inclusive, the maximum rate of interest that may be set by a council in respect of rates and charges that remain unpaid after they become due and payable shall be 8.5 per cent per annum.

Dated this 6th day of March 2014.

The Hon. DON PAGE, M.P.,
Minister for Local Government

LOCAL GOVERNMENT ACT 1993

ORDER

I, the Hon. Don Page, M.P., Minister for Local Government, in pursuance of section 516 (1A) of the Local Government Act 1993, do by this Order, specify that for the period 1 July 2014 to 30 June 2015, both inclusive, determine that, for the purpose of the definitions of "boarding house" and "lodging house" in that section, the maximum tariffs, exclusive of GST, that a boarding house or lodging house may charge tariff-paying occupants are:

- (a) Where full board and lodging is provided –
\$341 per week for single accommodation; or
\$566 per week for family or shared accommodation.
- (b) Where less than full board and lodging is provided –
\$227 per week for single accommodation; or
\$378 per week for family or shared accommodation.

Dated this 6th day of March 2014.

The Hon. DON PAGE, M.P.,
Minister for Local Government

LOCAL GOVERNMENT ACT 1993

Order under section 4380

BY Order published in the *NSW Government Gazette* on 23 December 2013, I, the Minister for Local Government, suspended Central Darling Shire Council (specified in Schedule 1) for a period of 3 months. For the reasons set out in Schedule 2 I believe it is necessary to extend the period of suspension. By this Order I amend the suspension Order to extend the period of suspension by the period specified in Schedule 2.

I hereby appoint the person specified in Schedule 2 as interim administrator of the Council for the term specified in Schedule 2.

This Order takes effect upon publication in the *New South Wales Government Gazette*.

Dated: 13 March 2014.

The Hon. DON PAGE, M.P.,
Minister for Local Government

SCHEDULE 1

Central Darling Shire Council

SCHEDULE 2

Factual circumstances that give rise to the suspension	Without further action, Council's financial position has deteriorated significantly with a current forecast deficit in operating funds of \$3.1M in May 2014. Council's financial position is expected to worsen further over the medium to long term. Councillors do not appear to have the capacity or willingness to sustain strict financial controls.
Reasons for order – criteria – clause 413E Local Government (General) Regulation 2005	<ul style="list-style-type: none"> • Council has failed to comply with its legislative responsibilities in relation to financial management • There are significant financial risks facing the Council that are not being addressed • Previous intervention attempts have failed to rectify the financial circumstances • The appointment of an interim administrator is necessary to secure Council's finances and restore the proper or effective functioning of the Council
Initial period of suspension	3 months from 23 December 2013
Period of extension of suspension	3 months from the publication of this order in the Gazette or such earlier time if the suspension is terminated by order.
Terms of appointment of interim administrator	<p>Pursuant to section 438O of the Local Government Act, the appointment of Greg Wright, as interim administrator of Central Darling Shire Council is extended for the period commencing on the date of the publication of this order in the Gazette and shall have the following functions:</p> <ul style="list-style-type: none"> • To perform the role and function of the governing body of the Council under the Local Government Act and any other Act. • To exercise the role of the governing body and councillors identified in sections 223, 232 (1) and 226 of the Local Government Act. <p>Pursuant to section 438M (7) of the Local Government Act, the interim administrator shall be paid a salary of \$27,875.00 from the Council's funds for the period of the suspension.</p>
Reporting timeframes for interim administrator	<p>Provide brief weekly written reports (by email) on Council's position and any findings to the Chief Executive, Office of Local Government.</p> <p>Provide a final report and any recommendations, pursuant to section 438N of the Local Government Act.</p>

RETENTION OF TITLE

HER Excellency the Governor has approved of the retention of the title "Honourable" by Megan Fay LATHAM, who was a Judge of the Supreme Court of New South Wales from 12 April 2005 until 27 January 2014 and who was appointed as the Commissioner of the Independent Commission Against Corruption effective 28 January 2014 pursuant to the Independent Commission Against Corruption Act 1988 and in accordance with the Independent Commission Against Corruption (Commissioner) Act 1994.

RURAL FIRES ACT 1997

Local Bush Fire Danger Period Variation

PURSUANT to section 82 of the Rural Fires Act 1997, as amended, the Commissioner of the NSW Rural Fire Service, following consultation with the local stakeholders, declares the following Local Bush Fire Danger Period Variation:

Area of Variation:

Blayney Shire Council
Cabonne Council
Cowra Shire Council
Orange City Council

The Local Bush Fire Danger period has been revoked for the period 17 March 2014 until 31 March 2014.

During this period permits pursuant to section 87 of the Rural Fires Act 1997, as amended, will not be required for the lighting of fire for the purposes of land clearance or fire breaks.

Dated: 14 October 2013.

ROB ROGERS, A.F.S.M.,
Deputy Commissioner,
Director Operational Services
(delegate)

RURAL FIRES ACT 1997

Local Bush Fire Danger Period Variation

PURSUANT to section 82 of the Rural Fires Act 1997, as amended, the Commissioner of the NSW Rural Fire Service, following consultation with the local stakeholders, declares the following Local Bush Fire Danger Period Variation:

Area of Variation:

Forbes Shire Council
Lachlan Shire Council
Parkes Shire Council
Weddin City Council

The Local Bush Fire Danger period has been revoked for the period 17 March 2014 until 31 March 2014.

During this period permits pursuant to section 87 of the Rural Fires Act 1997, as amended, will not be required for the lighting of fire for the purposes of land clearance or fire breaks.

Dated: 14 October 2013.

ROB ROGERS, A.F.S.M.,
Deputy Commissioner,
Director Operational Services
(delegate)

**SYDNEY CRICKET AND
SPORTS GROUND ACT 1978**

Sydney Cricket and Sports Ground Trust

2014 Election of Two (2) Trustees

Election Notice

PURSUANT to the Sydney Cricket and Sports Ground Act 1978 and the By-laws thereunder, the Electoral Commissioner for New South Wales will conduct the election of two (2) Trustees to the Sydney Cricket and Sports Ground Trust. The term of appointment to office will be for up to four (4) years.

Nominations

Nominations are hereby invited to elect two (2) Trustees.

Nomination forms and Statutory Declaration in Support of Candidature forms are available from:

- NSW Electoral Commission's website at www.elections.nsw.gov.au;
- NSW Electoral Commission, Level 25, 201 Kent Street, Sydney, telephone (02) 9290 5924; or
- Sydney Cricket & Sports Ground Trust, Level 2, Sheridan Building, Moore Park Road, Moore Park, telephone (02) 9360 6601

CANDIDATES AND THEIR NOMINATORS MUST BE MEMBERS OF THE SYDNEY CRICKET AND SPORTS GROUND TRUST, OTHER THAN JUNIOR REGULAR MEMBERS, JUNIOR GOLD MEMBERS OR HONORARY MEMBERS.

Nominations must be in writing signed by the candidate and at least six (6) other Members of the Sydney Cricket and Sports Ground Trust, other than Junior Regular Members, Junior Gold Members or Honorary Members. No Member of the Sydney Cricket and Sports Ground Trust may nominate more than two candidates.

Details from the Statutory Declaration in Support of Candidature forms will be included in a Candidate Information Sheet which will accompany voting material when it is posted and displayed on the New South Wales Electoral Commission's website.

Lodgement of Nomination and Statutory Declaration in Support of Candidature Forms

Completed Nomination and Statutory Declaration in Support of Candidature forms must be received by the Returning Officer, NSW Electoral Commission by no later than 12.00 noon, Tuesday, 15 April 2014.

Nomination forms can only be lodged with the Returning Officer at the NSW Electoral Commission:

- By hand: Level 25, 201 Kent Street, Sydney; or
- By post: PO Box 693, Grosvenor Place NSW 1220; or
- By fax: (02) 9290 5939; or
- By email: ballots@elections.nsw.gov.au

Any defect in a Nomination or alterations or additions to a Statutory Declaration in Support of Candidature form must be rectified prior to the close of nominations at 12.00 noon, Tuesday, 15 April 2014. A candidate may only withdraw his/her nomination in writing so as to be received by the Returning Officer prior to the close of nominations.

Voting

Should the election be contested, a draw to determine the order of candidates' names on the ballot paper will be conducted at 2.00pm, Tuesday, 15 April 2014 at the NSW Electoral Commission, Level 25, 201 Kent Street, Sydney. Candidates or their representatives are invited to witness the draw.

A postal ballot will be conducted to close at 12.00 noon, Tuesday, 27 May 2014. Voting material will be posted on Wednesday, 30 April 2014. The method of voting to be observed will be multi preferential.

The roll for this election closes on Tuesday, 15 April 2014. If you have changed your name or address, please check that you have advised the Sydney Cricket and Sports Ground Trust on 1800 801 155 or membership@scgt.nsw.gov.au.

Any enquiries concerning this election should be directed to Diana Kosseifi at the NSW Electoral Commission, on telephone (02) 9290 5924.

COLIN BARRY,
Returning Officer,
NSW Electoral Commission

SYDNEY OLYMPIC PARK AUTHORITY

Sydney Olympic Park Road Closures

2014 Sydney Royal Easter Show

SYDNEY OLYMPIC PARK AUTHORITY advises that the following road closures will be in effect during the construction and reinstatement period of the 2014 Sydney Royal Easter Show:

Period from Thursday, 27 March to Thursday, 1 May 2014

- Australia Avenue between Murray Rose and Kevin Coombs Avenues
- Showground Road between Murray Rose Avenue and Grand Parade
- Olympic Boulevard between Dawn Fraser Avenue and Northern Bus Terminal (300 m south of Kevin Coombs Avenue)
- Grand Parade between Australia Avenue and Olympic Boulevard

The following road closures will be in effect during the running of the 2014 Sydney Royal Easter Show:

Period from Thursday, 10 April to Wednesday, 23 April 2014 inclusive:

- Kevin Coombs Avenue between Pondage Link and Australia Avenue
- Marjorie Jackson Parkway between Australia Avenue and Bennelong Road
- Olympic Boulevard between Kevin Coombs Avenue and Sarah Durack Avenue
- Murray Rose Avenue between Park Street and Showground Road
- Shirley Strickland Avenue between Rod Laver Drive and P4 Car Park
- Rod Laver Drive between Shirley Strickland Avenue (west) and the Bus Tunnel
- Herb Elliot Avenue at Olympic Boulevard

- Dawn Fraser Avenue from Fig Grove to Showground Road
- Showground Road from Dawn Fraser Avenue to Murray Rose Avenue

The following road closures will be in effect for the weekends and public holidays during the Sydney Royal Easter Show:

- Dawn Fraser Avenue from Park Street to Showground Road

For further information, visit:

www.sydneolympicpark.com.au

or call Sydney Olympic Park Authority on:
(02) 9714 7545.

PRIVATE ADVERTISEMENTS

COUNCIL NOTICES

BLUE MOUNTAINS CITY COUNCIL

Naming of Bridge

NOTICE is hereby given that pursuant to the Roads Act 1993, No. 33, Roads (General) Regulation 2000, Division 2, Clause 7-10, Blue Mountains City Council has endorsed the existing pedestrian bridge over the Great Western Highway at Lawson Primary School, Hazelbrook, as the STANLEY HEWITT BIGNELL BRIDGE. Blue Mountains City Council, Locked Bag 1005 Katoomba NSW 2780. [7429]

CITY OF CANTERBURY

Renaming of Road

NOTICE is hereby given that City of Canterbury Council, in accordance with section 162 of the Roads Act 1993 and Part 2, Division 2 of the Roads Regulation 2008, has renamed the following section of road:

<i>Location/Description</i>	<i>Road Name</i>
In the suburb of Narwee, the section of Peshurst Road, between the ailway line and Broadarrow Road.	Hurst Place

JIM MONTAGUE, General Manager, City of Canterbury, PO Box 77, Campsie NSW 2194. [7430]

COFFS HARBOUR CITY COUNCIL

Local Government Act 1993

Land Acquisition (Just Terms Compensation) Act 1991

Notice of Compulsory Acquisition of Land

ERRATUM

THE notice appearing in the *New South Wales Government Gazette* No. 27 of 14 March 2014, Folio 7422 by Coffs Harbour City Council purporting to compulsorily acquire easements over Crown land was published in error. This erratum notice revokes that notice. Dated this 17th day of March 2014. STEVE McGRATH, General Manager, Coffs Harbour City Council, Locked Bag 155, Coffs Harbour NSW 2450. [7431]

HAWKESBURY CITY COUNCIL

Roads Act 1993

Dedication of Land as Public Road

NOTICE is hereby given that Hawkesbury City Council in pursuance of section 10 of the Roads Act 1993 (NSW) dedicates the land described in the Schedule below, as public road. Dated at Hawkesbury this 10th day of March 2014. PETER JACKSON, General Manager, Hawkesbury City Council, 366 George Street, Windsor NSW 2756.

SCHEDULE

- Lot 1, DP 1174740
- Lot 2, DP 1174740
- Lot 3, DP 1174740
- Lot 4, DP 1174740

Lot 5, DP 1174740

Lot 6, DP 1174740

Lot 7, DP 1174740

Lot 8, DP 1174740

[7432]

KYOGLE COUNCIL

Roads Act 1993, Section 162

NOTICE is hereby given that the Kyogle Council, in pursuance of section 162 of the Roads Act 1993 and the Roads (General) Regulation 2000, has resolved to make the road name changes listed below:

<i>Road No.</i>	<i>Current Road Name or Description of Route</i>	<i>Road Name</i>
323	The new road off Afterlee Road created as part of Development Application 2012-34	Bundalea Court

A. E. PIGGOTT, General Manager, Kyogle Council, PO Box 11, Kyogle NSW 2474. [7433]

LAKE MACQUARIE CITY COUNCIL

Renaming of Roads

LAKE MACQUARIE CITY COUNCIL advises that in accordance with section 162.1 of the Roads Act 1993 and Part 2, Division 2, Clauses 7-10, Roads Regulations 2008 it has renamed the following road:

<i>Location/Description</i>	<i>Road name</i>
Glen Cory Avenue, Buttaba, shown in DP 11287. Re-named by NSW <i>Government Gazette</i> on 8 March 2013, Folio 611, to the intended name is now being re-named to the locally known name	Glen Gory Avenue

BRIAN BELL, General Manager, Lake Macquarie City Council, Box 1906, Hunter Region Mail Centre NSW 2310. [7434]

MAITLAND CITY COUNCIL

Naming of Public Roads

NOTICE is hereby given that Maitland City Council, in pursuance of section 162 of the Roads Act 1993 and Part 2 of the Roads Regulation 2008, has approved the following new road names for gazettal:

Deposited Plan

DP 1090329

Location

Off Raymond Terrace Road, Chisholm

Road Name

- Harvest Circuit
- Lemongrass Street
- Coriander Street
- Birdwood Street

The above road names have been advertised and notified. No objections to the proposed names have been received during the prescribed 28 day period. DAVID EVANS, General Manager, Maitland City Council, High Street (PO Box 220), Maitland NSW 2320. [7435]

OBERON COUNCIL

Roads Act 1993, Section 10

Dedication of Land as Public Road

NOTICE is hereby given that in accordance with the provisions of section 10 of the Roads Act 1993, the land held by Council as described in the Schedule below is hereby dedicated as public road. ALAN CAIRNEY, General Manager, Oberon Council, PO Box 84, Oberon NSW 2787. File. ENG/ROADS/R107

SCHEDULE

All those parcels of land being Lot 93, Plan 748894, Parish of Oberon, County of Westmoreland and situated on Hawkes Drive in Oberon NSW [7436]

THE COUNCIL OF THE CITY OF SYDNEY

Sydney Corporations Act of 1879, No. 27A

Dedication of Land as Public Road

PURSUANT to Part V, section 67 of the Sydney Corporations Act of 1879, No. 27A, the Council of the City of Sydney hereby dedicates the land in the Schedule below as public road. MONICA BARONE, Chief Executive Officer, The Council of the City of Sydney, GPO Box 1591, Sydney NSW 2001.

SCHEDULE

ALL those pieces or parcels of land situated in the Council of the City of Sydney area, Parishes of Alexandria, County of Cumberland, shown as:

Lot 10 in DP 1193861, known as Maclean Street,
Woolloomooloo. [7437]

TENTERFIELD SHIRE COUNCIL

Local Government Act 1993

Land Acquisition (Just Terms Compensation) Act 1991

Notice of Compulsory Acquisition of Land

ERRATUM

THE notice appearing in the *New South Wales Government Gazette* No. 27 of 14 March 2014, Folio 973, by Tenterfield Shire Council purporting compulsorily to acquire land comprised in Lot 15, Section 44 in DP 758359 was published in error. This erratum notice revokes that notice. Dated this 17th day of March 2014. EVA JACKSON, General Manager, Tenterfield Shire Council, 247 Rouse Street, Tenterfield NSW 2372. [7438]

CENTRAL DARLING SHIRE COUNCIL

Local Government Act 1993

Sale of Land for Unpaid Rates

NOTICE is hereby given to the person(s) named hereunder that Central Darling Shire Council has resolved, in pursuance to section 713 of the Local Government Act 1993, to sell the land described hereunder (of which the person(s) named appear to be the owners or in which they appear to have an interest) and on which the amount of rates and charges stated in each case remains unpaid as at 17 March 2014.

<i>Description of the land (Lot, Section, Deposited Plan and street address)</i>	<i>Owner(s) or person having an interest in the land</i>	<i>Amount of rates and charges overdue for more than 5 years</i>	<i>Interest accrued on amount in column (C)</i>	<i>Amount of all other rates and charges payable and unpaid</i>	<i>Interest accrued on amount in column (E)</i>	<i>TOTAL AMOUNT DUE</i>
(A)	(B)	(C)	(D)	(E)	(F)	(G)
6/13895 39 Columbus Street, Ivanhoe	Laurie Peter HARRIS	\$4,005.63	\$1,697.92	\$10,226.80	\$4,322.79	\$20,253.14
7/13895 41 Columbus Street, Ivanhoe	Patricia May HARRIS	\$10,537.39	\$5,414.76	\$6850.78	\$6,847.04	\$29,649.97
4,5/25778 36-38 John Street, Ivanhoe	Laurie Peter HARRIS	\$1,121.62	\$600.93	\$3,084.09	\$1,382.01	\$6,188.65
6,7/17774 65-67 Columbus Street, Ivanhoe	Ivan Barry and Sharon Margaret WHITAKER	\$5,061.48	\$2,730.27	\$6,561.28	\$4,258.06	\$18,611.09
5/8/758537 50 Leichhardt Street, Ivanhoe	Margaret Blanche PHILLIPS	\$1,600.53	\$369.89	\$3,127.81	\$1,633.64	\$6,731.87
2/11/758669 41 Candilla Street, Menindee	John William DARGIN, Noeline FERGUSON	\$4,447.98	\$1,829.24	\$4,798.14	\$3,106.04	\$14,181.40
8/806399 4 Pruella Street, Menindee	Gary John WEBSTER, National Australia Bank Limited	\$3,863.31	\$998.97	\$3,677.72	\$2,462.08	\$11,002.08
32/757488 Opal Street, White Cliffs	Robert ALCORN	\$4,669.20	\$2,599.75	\$3,439.90	\$3,311.97	\$14,020.82
66/757488 Beth Street, White Cliffs	Thomas MARTIN, William RICHARDSON	\$4,977.04	\$3,250.47	\$3,210.69	\$3,366.32	\$14,804.52
87/757488 Beth Street, White Cliffs	Rory Patcher David CHAMPION	\$2,489.40	\$633.19	\$3,210.69	\$1,977.12	\$8,310.40
88/757488 Beth Street, White Cliffs	Rory Patcher David CHAMPION	\$2,218.90	\$613.40	\$3,210.69	\$1,996.91	\$8,039.90
170/757488 Church Street, White Cliffs	Brynden James and Janice Maree RUSSELL	\$1,861.21	\$450.24	\$581.46	\$39.25	\$2,932.16
240/757488 Keraro Road, White Cliffs	David Anthony BOYD	\$4,002.18	\$1,737.47	\$3,210.69	\$2,739.18	\$11,689.52

<i>Description of the land (Lot, Section, Deposited Plan and street address)</i>	<i>Owner(s) or person having an interest in the land</i>	<i>Amount of rates and charges overdue for more than 5 years</i>	<i>Interest accrued on amount in column (C)</i>	<i>Amount of all other rates and charges payable and unpaid</i>	<i>Interest accrued on amount in column (E)</i>	<i>TOTAL AMOUNT DUE</i>
(A)	(B)	(C)	(D)	(E)	(F)	(G)
7/8/759091 8 Bourke Street Wilcannia	Eric MAH, W. VAPPER, T. BOURNE, M. MILJKOVICH, A. and S. BROOM, E. HUGHES, P. BALDO, H. LOWE, S. JOHNSTONE, MILJKOVICH PIGGERY P/L	\$353.98	\$77.08	\$800.18	\$387.60	\$1,618.84
1/913181, 3,4/913181 154-158 Hood Street, Wilcannia	Eric MAH	\$7,532.85	\$5,228.97	\$4878.48	\$5,033.27	\$22,583.57
9/1095590 69 Hood Street Wilcannia	Peter KING	\$8,727.46	\$7,444.51	\$7,692.56	\$5,948.49	\$29,813.02
1,2/905928, 1/906662, 1/906058 23-25 Hood Street, Wilcannia	Kenneth SUTTON	\$4,149.52	\$1086.88	\$9,852.94	\$4,733.75	\$19,823.09
B/402894 38 Hood Street Wilcannia	Scott LAMSHED, G. RAMBALDI, A. YEO	\$706.03	\$283.73	\$2,583.25	\$1,184.55	\$4,757.56
17/13/759091 71 Woore Street Wilcannia	Scott and Kathy LAMSHED, Commonwealth Bank of Australia, G. RAMBALDI, A. YEO	\$268.35	\$176.96	\$10,096.69	\$2,563.31	\$13,105.31
4/660317 100 Hood Street Wilcannia	Mark Edward BARRACLOUGH	\$5,076.47	\$3,075.63	\$16,178.31	\$7,350.21	\$31,680.62
6/666442 32 Reid Street, Wilcannia	Andre Eugene AKSENOV	\$237.30	\$42.05	\$3,576.72	\$1,212.04	\$5,068.11
1/907814, 1/907815, 2/983994 16A Wilson Street, Wilcannia	Raymond Maxwell BERGMAN	\$0.32	\$9.05	\$2,521.53	\$661.65	\$3,192.55
1/921939 35-37 Hood Street, Wilcannia	David SMITH	\$94.50	\$16.97	\$2,614.10	\$730.76	\$3,456.33
4/24/759091 124-126 Hood Street, Wilcannia	David SMITH	\$97.80	\$17.59	\$2,717.01	\$756.44	\$3,588.84
1/358209 27-29 Woore Street, Wilcannia	D. and C. DUNLOP	\$2,786.67	\$467.07	\$8,318.26	\$3,384.23	\$14,956.23

If all rates and charges payable (including overdue rates and charges) are not paid to the Council, or an arrangement satisfactory to the Council is not entered into by the rateable person before the time fixed for the sale by public auction, Council will proceed with the sale. Such public auction will be held at Central Darling Shire Council, 21 Reid Street, Wilcannia, commencing at 10am on Monday, 23 June 2014 and conducted by Landmark Russell, Cobar. BRIAN WILKINSON, Acting General Manager, Central Darling Shire Council, PO Box 165, Wilcannia NSW 2836. [7439]

COONAMBLE SHIRE COUNCIL

Local Government Act 1993, Section 713

Sale of Land for Overdue Rates

NOTICE is hereby given to the person(s) and companies named hereunder that the Coonamble Shire Council, at its meeting on 12 February 2014, has resolved in pursuance of section 713 of the Local Government Act 1993, to sell the land described hereunder of which the person(s) or companies named appear to council to be the registered owner(s) on which the amount of rates and charges stated in each case, as at 17 March 2014, is due:

<i>Assessment number</i>	<i>Registered owner(s) and/or person(s) or companies appearing to have an interest in the land</i>	<i>Description of subject land</i>	<i>Total due</i>
1317-2	Pinnock PEACOCK and Athol PEACOCK	Lot 12, DP 667479 Aberford Street, Coonamble NSW 2829 Area: 808m ²	\$20,919.57
1417	James Barry BLACKHALL	Lot 2, DP 507283 23 Broad Street, Coonamble NSW 2829 Area: 1088m ²	\$22,906.20
2677-01	Rural Development Corporation	Lot 9, Section 9, DP 758480 27-29 Kirban Street, Gulargambone NSW 2828 Area: 2023m ²	\$22,705.48
2721	Vedrana SIEROCKI	Lot A, DP 361035 3 Munnell Street, Gulargambone NSW 2828 Area: 613.4m ²	\$4,071.31
2735	Rebecca Mae MURTHA	Lot 1, DP 509848 29 Munnell Street, Gulargambone NSW 2828 Area: 613.3m ²	\$15,473.41
3529	Peter John DELANEY	Lots 14, 15 and 16, Section 8, DP 758479 Warrie Street, Gular Rail NSW 2828 Area: 6070m ²	\$4,745.66
3511-1	Peter TEPAVAC	Lot 6, Section 5, DP 758479 Warrie Street, Gular Rail NSW 2828 Area: 2023m ²	\$10,429.46
3497-01211	Rural Development Corporation	Lot 3, Section 3, DP 758479 Warrie Street, Gular Rail NSW 2828 Area: 2023m ²	\$10,450.44
3497-012	Rural Development Corporation	Lot 1, Section 3, DP 758479 Warrie Street, Gular Rail NSW 2828 Area: 2023m ²	\$9,402.29
3497-0141	Rural Development Corporation	Lot 10, Section 3 and Lot 11, Section 3, DP 758479 Warrie Street, Gular Rail NSW 2828 Area: 4046m ²	\$9,731.80
3497-0142	Rex KEMBER and Melissa KEMBER	Lot 12, Section 3, DP 758479 Railway Street, Gular Rail NSW 2828 Area: 2023m ²	\$11,197.85
3480-01	Peter John DELANEY	Lots 2, 3, 4 and 6, Section 1, DP 758479 Warrie Street, Gular Rail NSW 2828 Area: 7260m ²	\$5,885.45

<i>Assessment number</i>	<i>Registered owner(s) and/or person(s) or companies appearing to have an interest in the land</i>	<i>Description of subject land</i>	<i>Total due</i>
2954-01	Francis Patrick HODGSON	Lot 67, 77, 78, DP 753474 "Pondersa", Quambone NSW 2831 Area: 38.3ha	\$11,256.12
3008-1	Francis Patrick HODGSON	Lot 50, DP 753474 Quabothoo Street, Quambone NSW 2831 Area: 13.46ha	\$30,089.22
3032	Owen Stanley BAYLEY	Lot 7, Section 5, DP 758861 Tucka Tucka Street, Quambone NSW 2831 Area: 2023m ²	\$2,935.57
2985	Lawrence Patrick BROWN	Lot 5, Section 10, DP 758861 Mungie Street, Quambone NSW 2831 Area: 2023m ²	\$7,053.54
2972	Mary Anna RADIC	Lot 2, Section 14, DP 758861 Gidgerah Street, Quambone NSW 2831 Area: 2023.4m ²	\$23,455.22
1170-01	George John TURNER and Ernest HEWSON	Lot 1, DP 332563 5132 Tooraweenah Road, Mount Tenandra NSW 2828 Area: 4047m ²	\$2,920.29
2488-01	John McKENZIE, John GORDON and Alexander STRANG	Lot 37, DP 754233 Becks Road, Coonamble NSW 2829 Area: 4047m ²	\$3,178.79

In default of payment in full to the Coonamble Shire Council of the amount stated above and any other rates (including extra charges and costs associated with the process of sale by public auction) becoming due and payable after publication of this notice before the time fixed for the sale, the said land will be offered for sale by public auction at the COONAMBLE SHIRE COUNCIL CHAMBERS, 80 CASTLEREAGH STREET, COONAMBLE on 20 June 2014.

Payments made to Council must be by way of legal tender and made such that funds received are irrevocably cleared to the Coonamble Shire Council by the date set for the auction. Dated: 17 March 2014. RICK WARREN, General Manager, Coonamble Shire Council, PO Box 249, Coonamble NSW 2829. [7440]

ISSN 0155-6320

By Authority
PETER MUSGRAVE, Government Printer