



Government Gazette

OF THE STATE OF
NEW SOUTH WALES

Number 61

Friday, 4 July 2014

Published under the authority of the Government by the Parliamentary Counsel

OFFICIAL NOTICES

Appointments

THE LEGISLATURE

HER Excellency the Governor, with the advice of the Executive Council, has approved the following appointment to the position of Usher of the Black Rod of the Legislative Council on and from 30 June 2014:

SUSAN JANE WANT

Usher of the Black Rod of the Legislative Council

MIKE BAIRD, M.P.,
Premier

Department of Planning and Environment

ENERGY AND UTILITIES ADMINISTRATION ACT 1987

Energy and Utilities Administration (Energy Contributions) Order 2014

I, Rob Stokes, M.P., Minister for the Environment, with the concurrence of the Hon. Anthony Roberts, M.P., Minister for Resources and Energy and the Hon. Andrew Constance, M.P., Treasurer, make the following Order under section 34J of the Energy and Utilities Administration Act 1987.

This Order takes effect on the date that it is published in the *NSW Government Gazette*.

Dated at Sydney, this 2nd day of July 2014.

ROB STOKES, M.P.,
Minister for the Environment

Explanatory note

Section 34J of the Energy and Utilities Administration Act 1987 provides that the Minister may, by order published in the *NSW Government Gazette*, require any one or more distribution network service providers to make an annual contribution for a specified financial year to the Climate Change Fund. The purpose of this Order is to require defined distribution network service providers to make an annual contribution to the Climate Change Fund for the financial year commencing 1 July 2014.

1. Name of Order

This Order is the Energy and Utilities Administration (Energy Contributions) Order 2014.

2. Commencement

This Order commences on the date that it is published in the *Gazette*.

3. Interpretation

The Explanatory Note to this Order does not form part of the Order.

4. Definitions

distribution network service provider means a distribution network service provider listed in column 1 of Schedule 1.

5. Annual contribution

(1) A distribution network service provider is required to make an annual contribution to the Climate Change Fund for the financial year commencing 1 July 2014.

(2) The amount of the annual contribution to be paid by a distribution network service provider is as set out in column 2 of Schedule 1.

6. Time for payment

The annual contribution is to be paid by quarterly instalments (each being equal to one-fourth of the annual contribution payable) on or before the first day of August 2014, November 2014, February 2015 and May 2015.

SCHEDULE 1

<i>Column 1</i> <i>Distribution network service provider</i>	<i>Column 2</i> <i>Annual contribution</i>
Ausgrid	\$148,595,464.00
Endeavour Energy	\$93,651,005.36
Essential Energy	\$66,353,530.64

ENVIRONMENTAL PLANNING AND ASSESSMENT ACT 1979

NOTICE

I, the Acting Secretary of the Department of Planning and Environment (the Department), under Clause 273 of the Environmental Planning and Assessment Regulation 2000 (the Regulation), approve the series of maps marked "Bush Fire Planning – Urban Release Area Map" specified in Schedule 1 for the purposes of that Regulation.

The printed versions of the plans specified in Schedule 1 are held in the head office of the Department at 23-33 Bridge Street, Sydney NSW 2000.

Dated: 20 June 2014.

CAROLYN McNALLY,
Acting Secretary,
Department of Planning and Environment

SCHEDULE 1

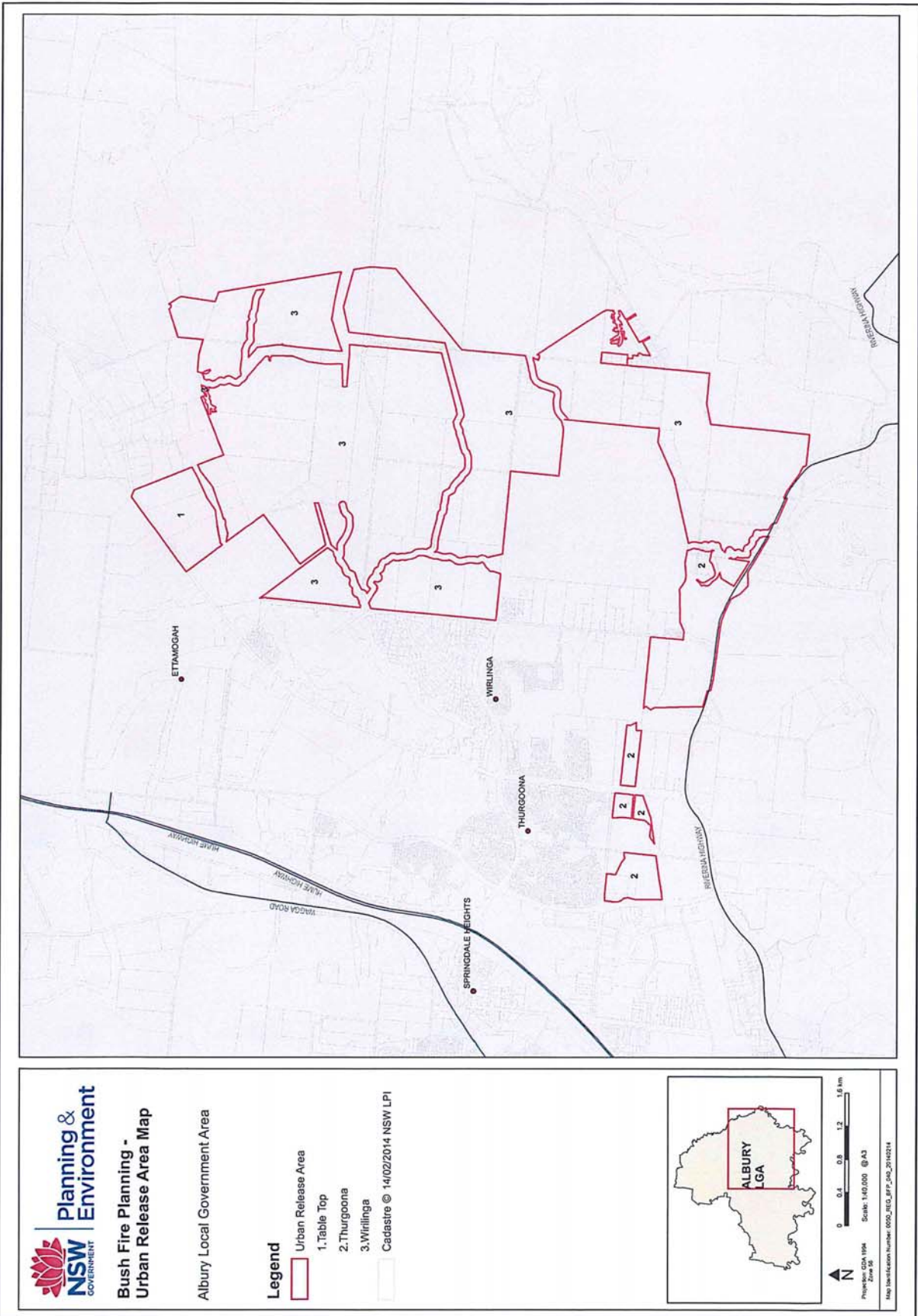
Bush Fire Planning – Urban Release Area Maps

Map Sheet

Albury Local Government Area

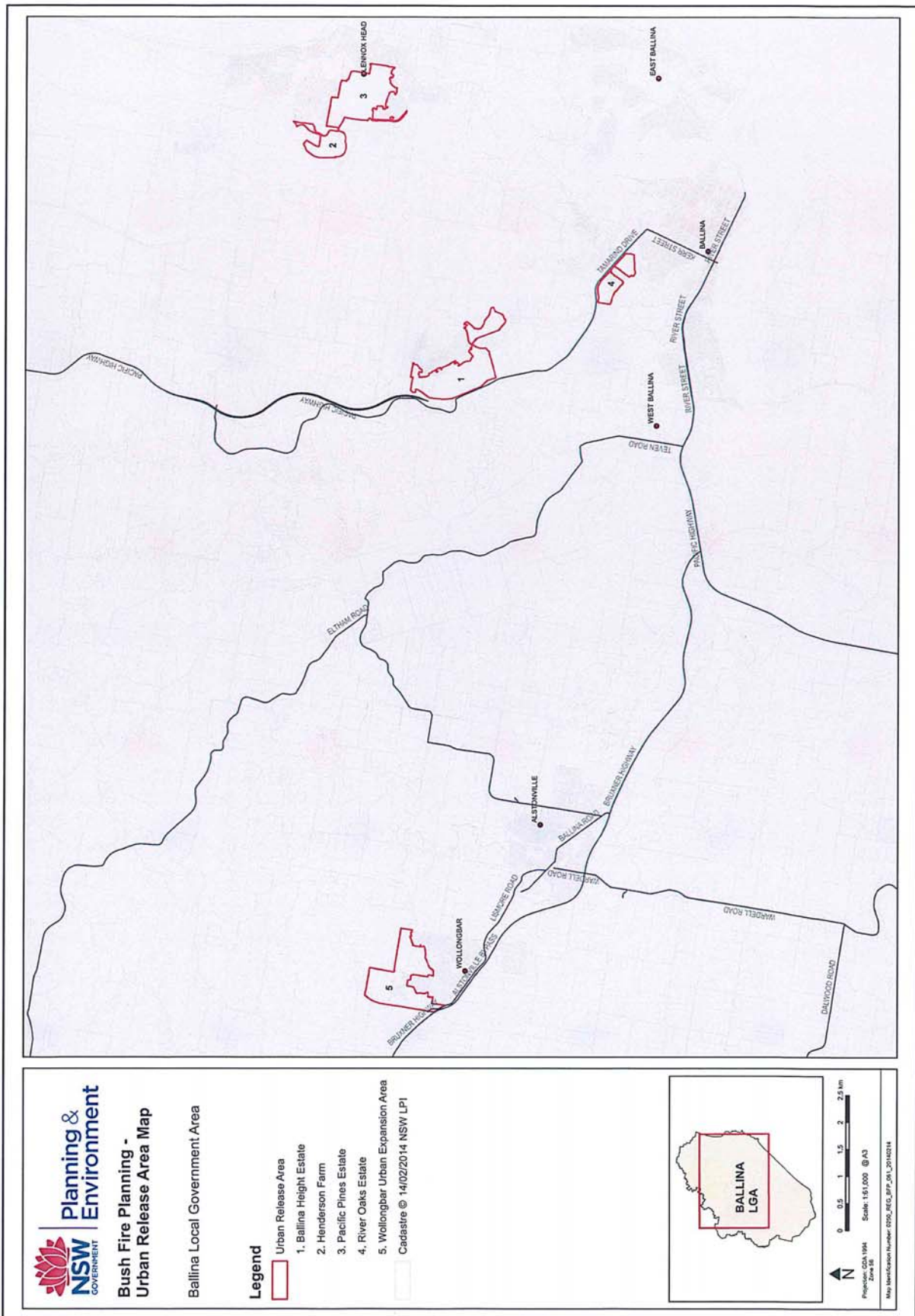
Map Identification Number

0050_REG_BFP_040_20140214




Map Sheet
Ballina Local Government Area


Map Identification Number
0250_REG_BFP_061_20140214



Map Sheet
Bega Valley Local Government Area

Map Identification Number
0550_REG_BFP_316_20140214



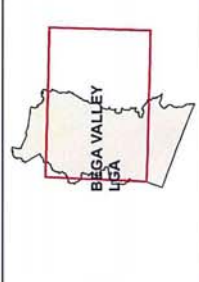


Planning & Environment
BUSH FIRE PLANNING -
URBAN RELEASE AREA MAP

Bega Valley Local Government Area

Legend

- Urban Release Area
- 1. Bermagui Country Club
- 2. Boydstown
- 3. Eden Cove
- 4. Miradore
- 5. Tathra River Estate
- Cadastral © 14/02/2014 NSW LPI



BEGA VALLEY
LGA

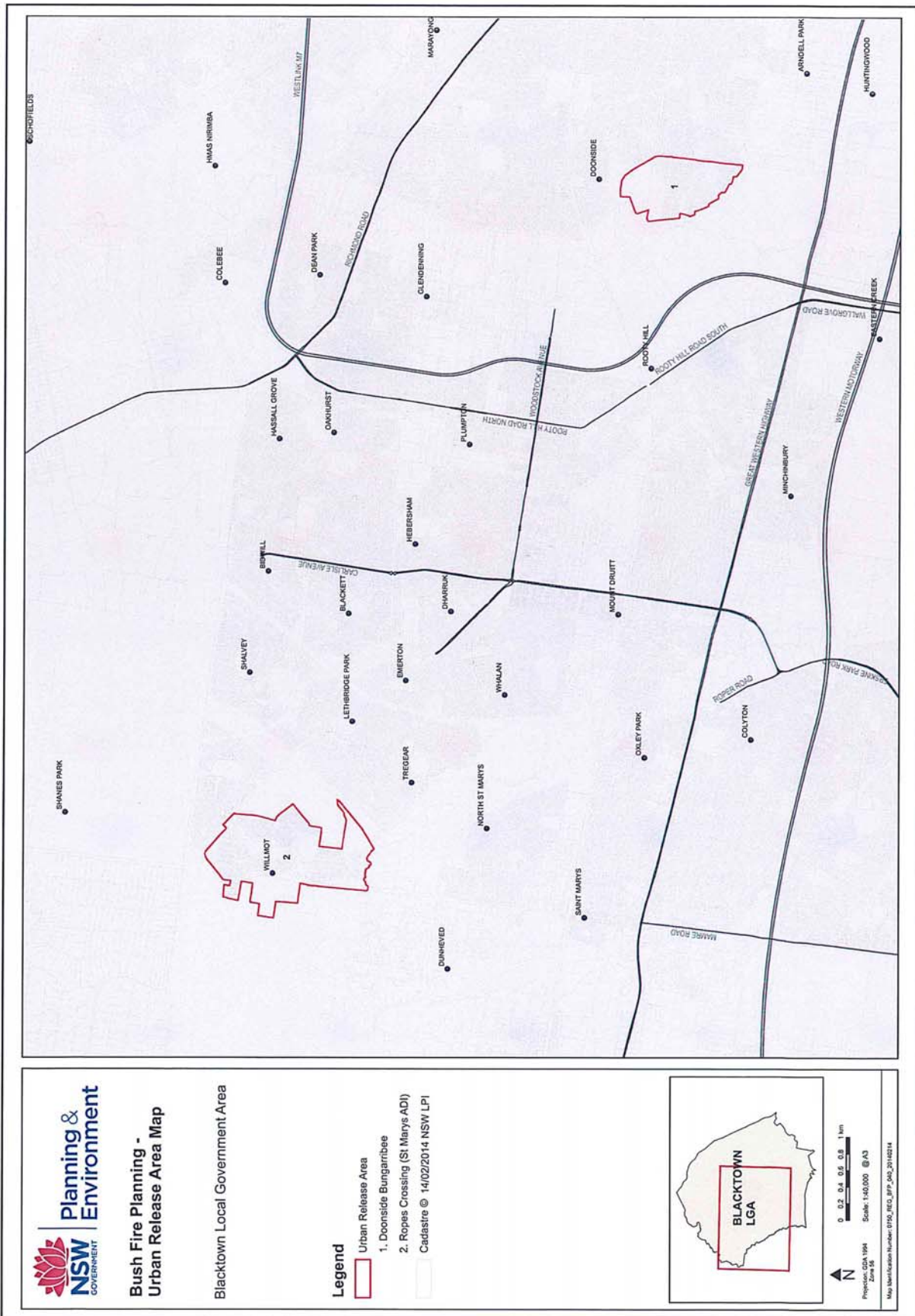
Projection: GDA 1994
Zone: 56

Scale: 1:316,000 @ A3

Map Identification Number: 0550_REG_BFP_316_20140214 NSW LPI

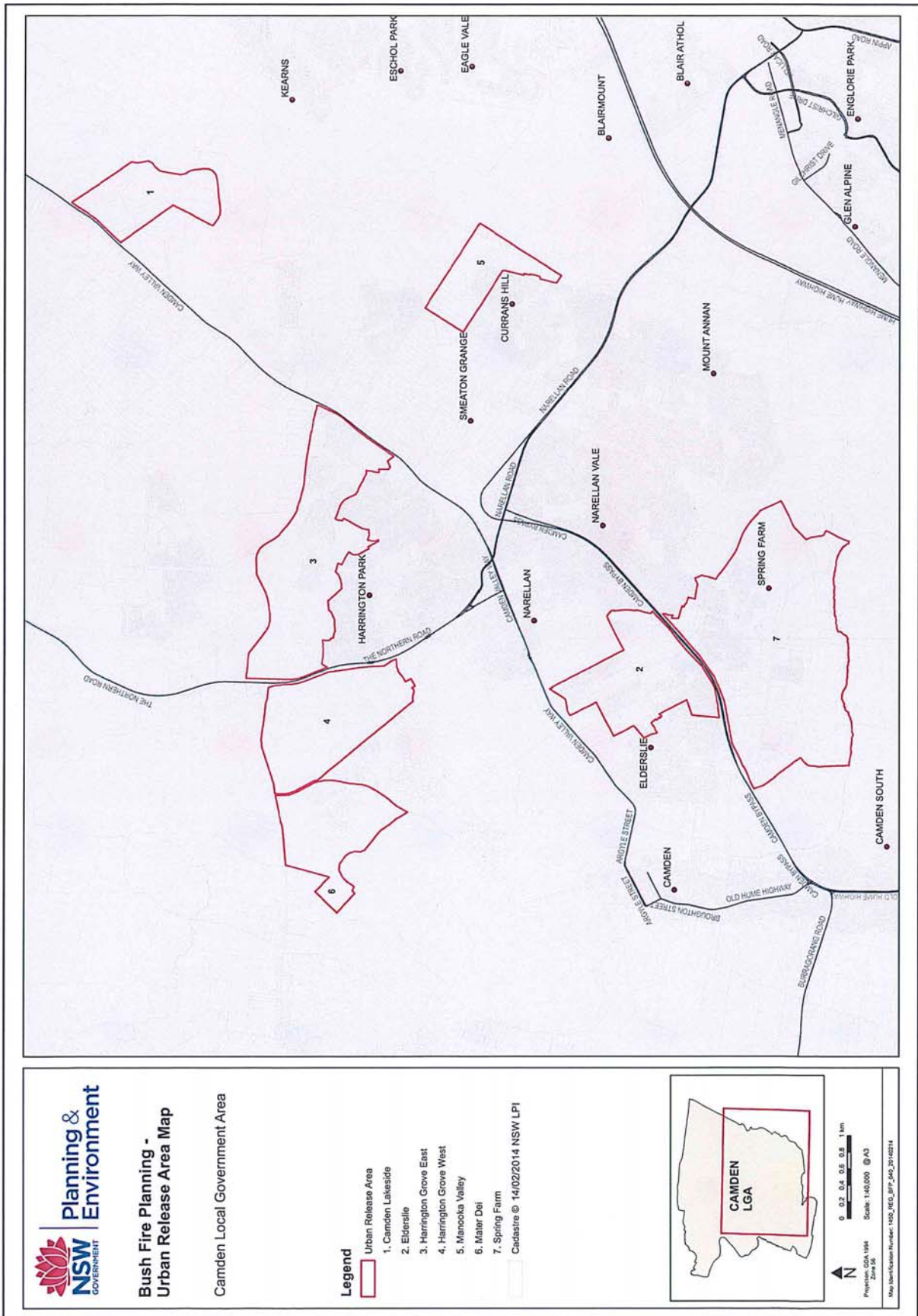
Map Sheet
Blacktown Local Government Area

Map Identification Number
0750_REG_BFP_040_20140214



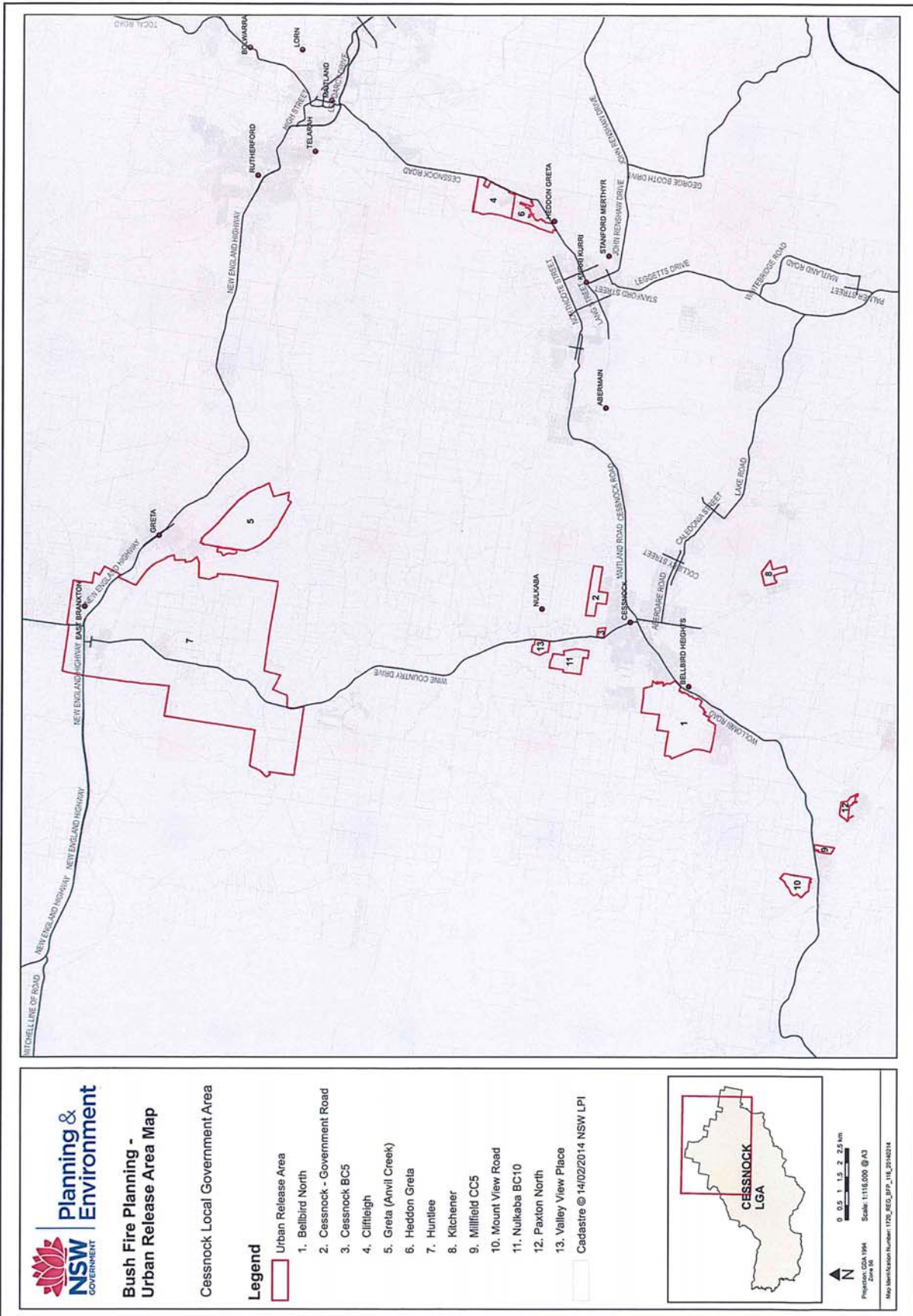
Map Sheet
Camden Local Government Area

Map Identification Number
1450_REG_BFP_040_20140214



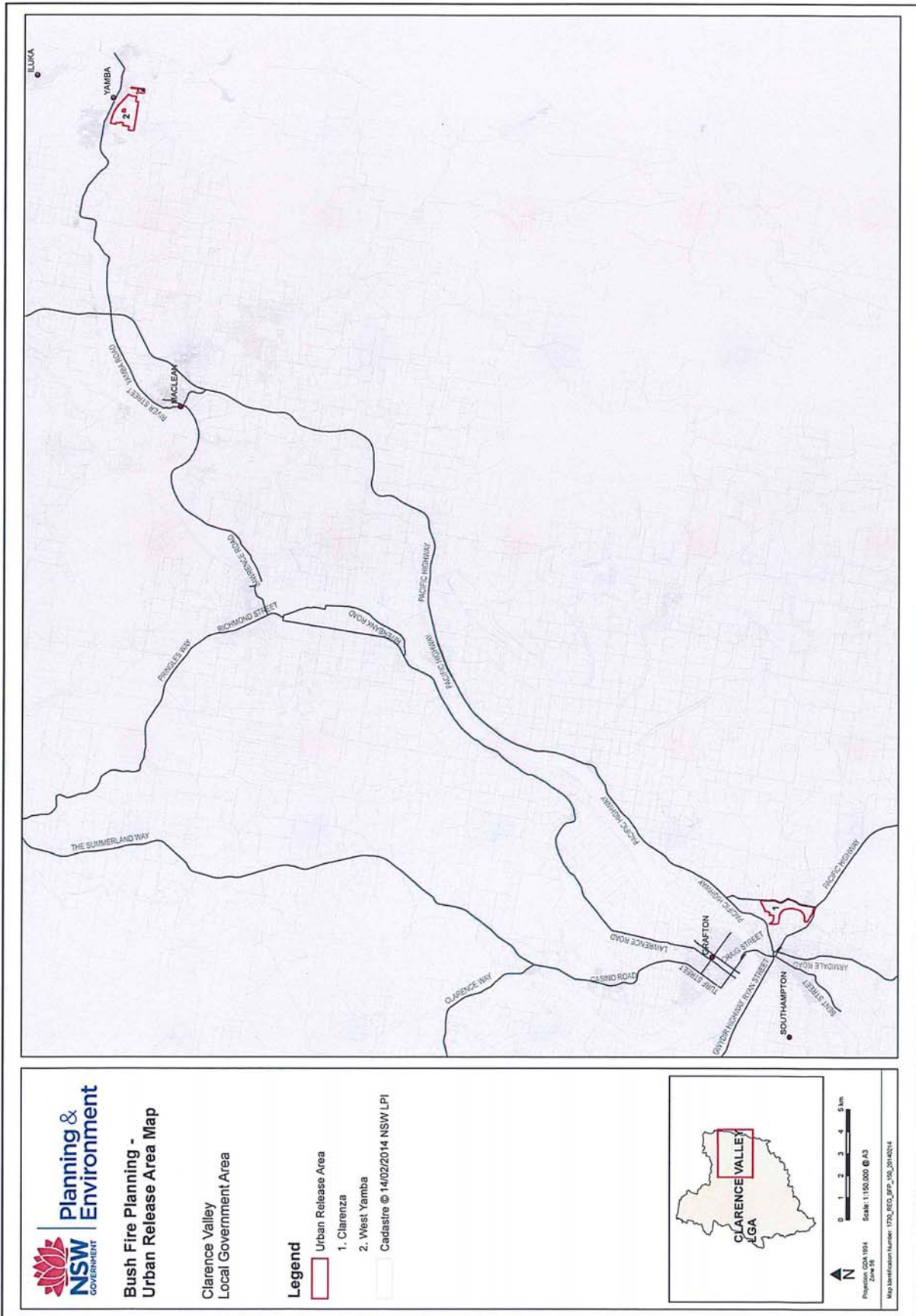
Map Sheet
Cessnock Local Government Area

Map Identification Number
1720_REG_BFP_116_20140214



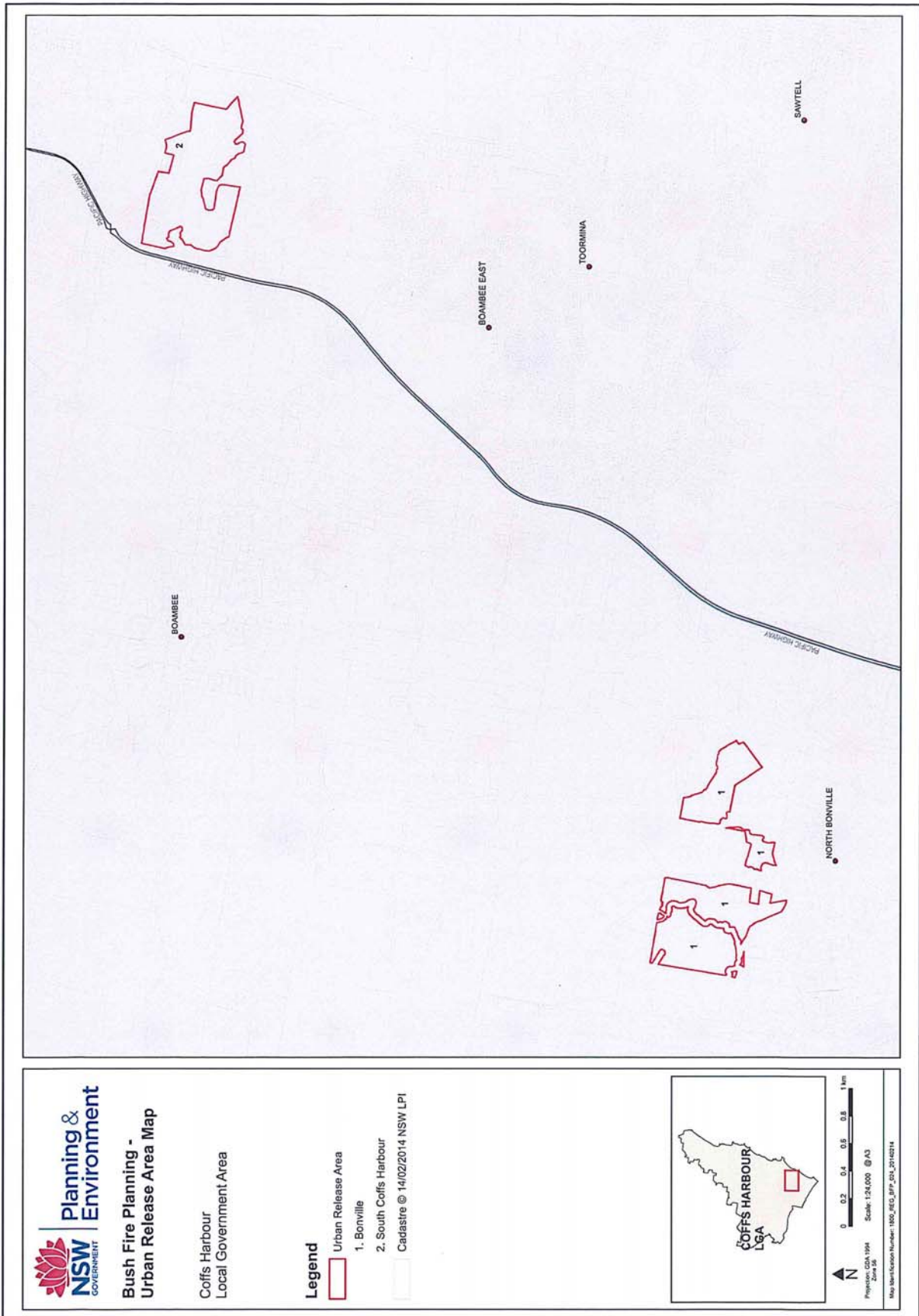
Map Sheet
Clarence Valley Local Government Area

Map Identification Number
1730_REG_BFP_150_20140214



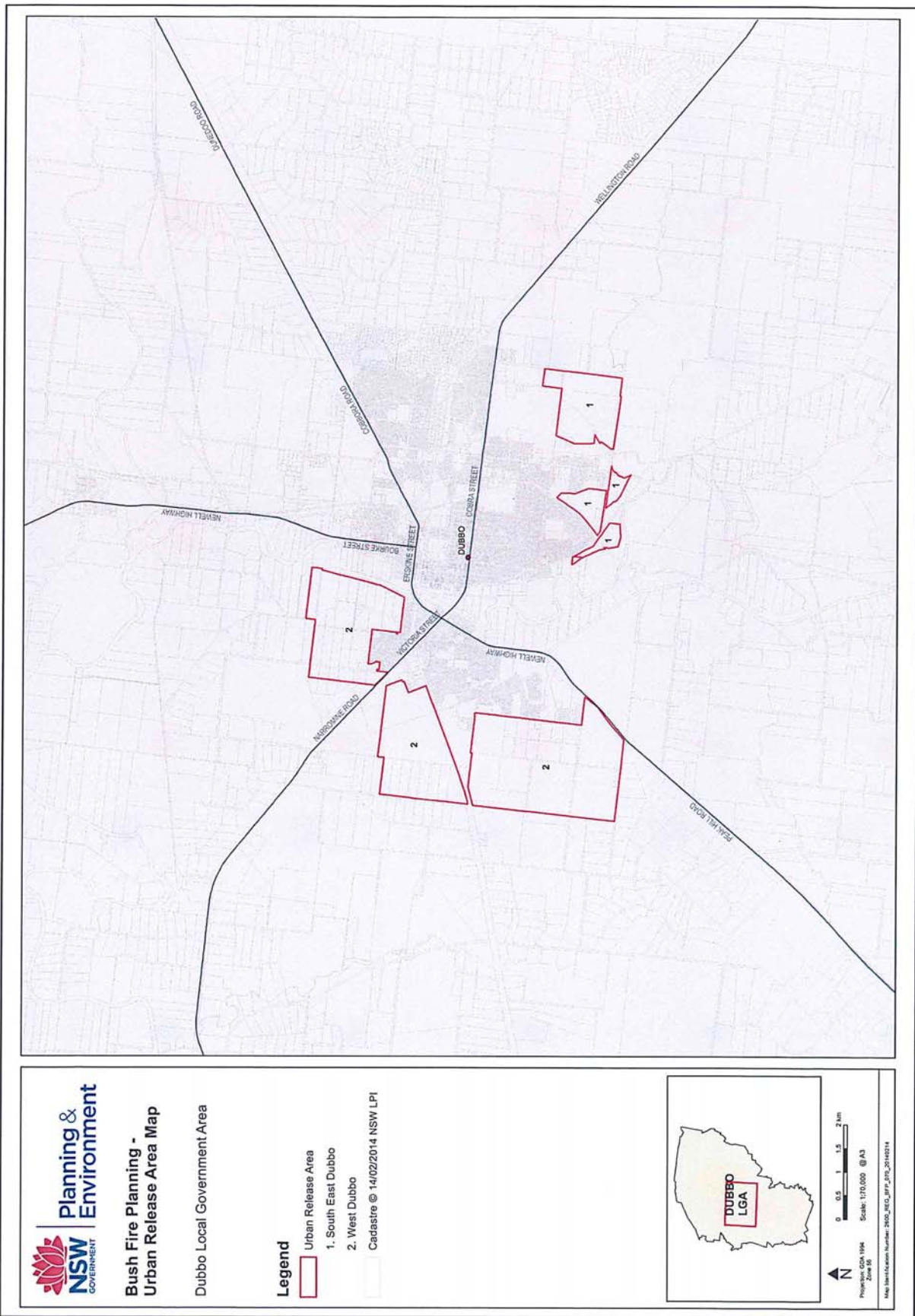
Map Sheet
Coffs Harbour Local Government Area

Map Identification Number
1800_REG_BFP_024_20140214



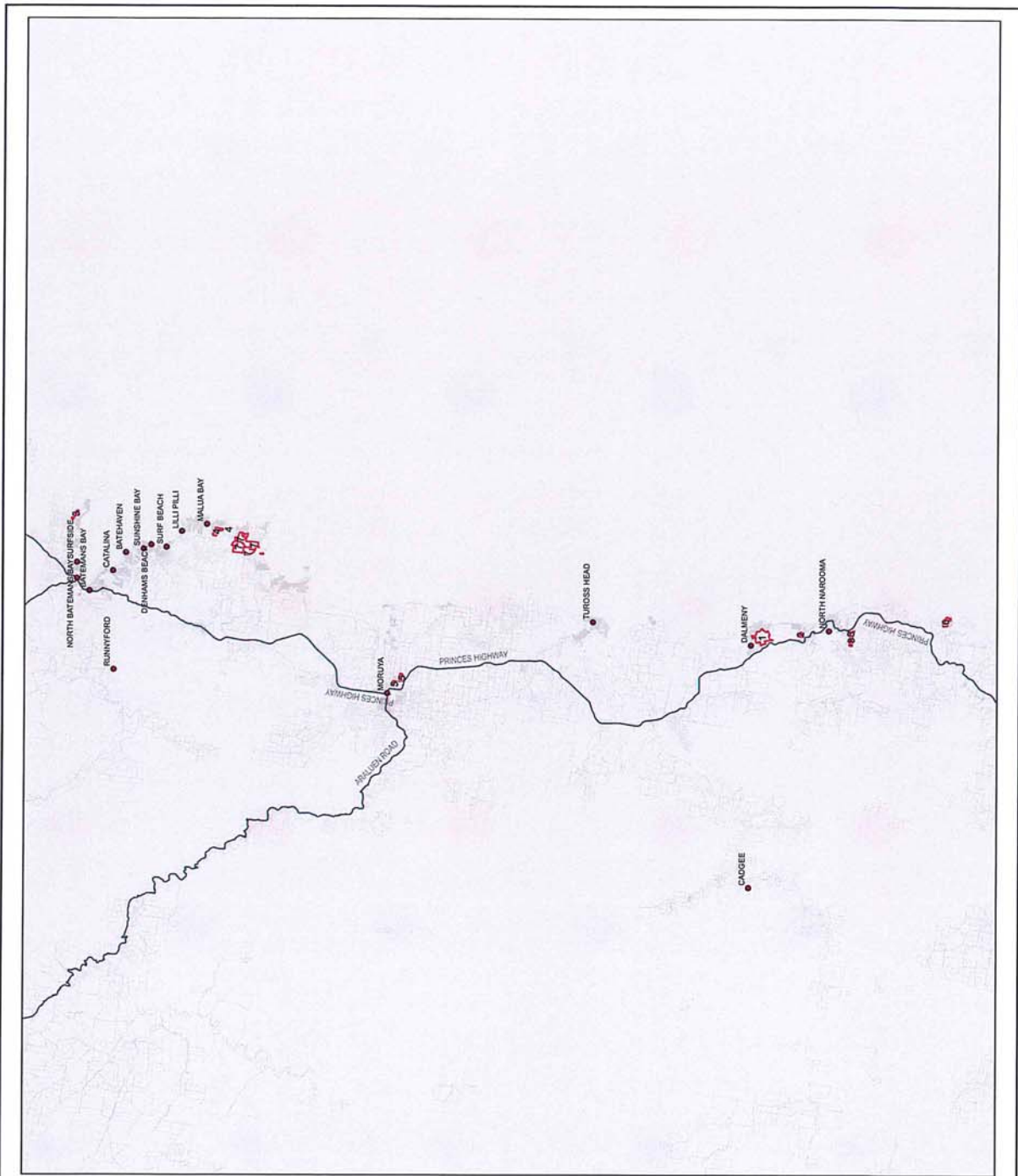
Map Sheet
Dubbo Local Government Area

Map Identification Number
2600_REG_BFP_070_20140214



Map Sheet
Eurobodalla Local Government Area

Map Identification Number
2750_REG_BFP_280_20140214





Planning & Environment

Bush Fire Planning - Urban Release Area Map

Eurobodalla Local Government Area

Legend

Urban Release Area

1. Dalmeny
2. Kianga
3. Long Beach
4. Malua Bay
5. Moruya
6. Mystery Bay
7. Rosedale
8. South Narooma

Cadastre © 14/02/2014 NSW LPI



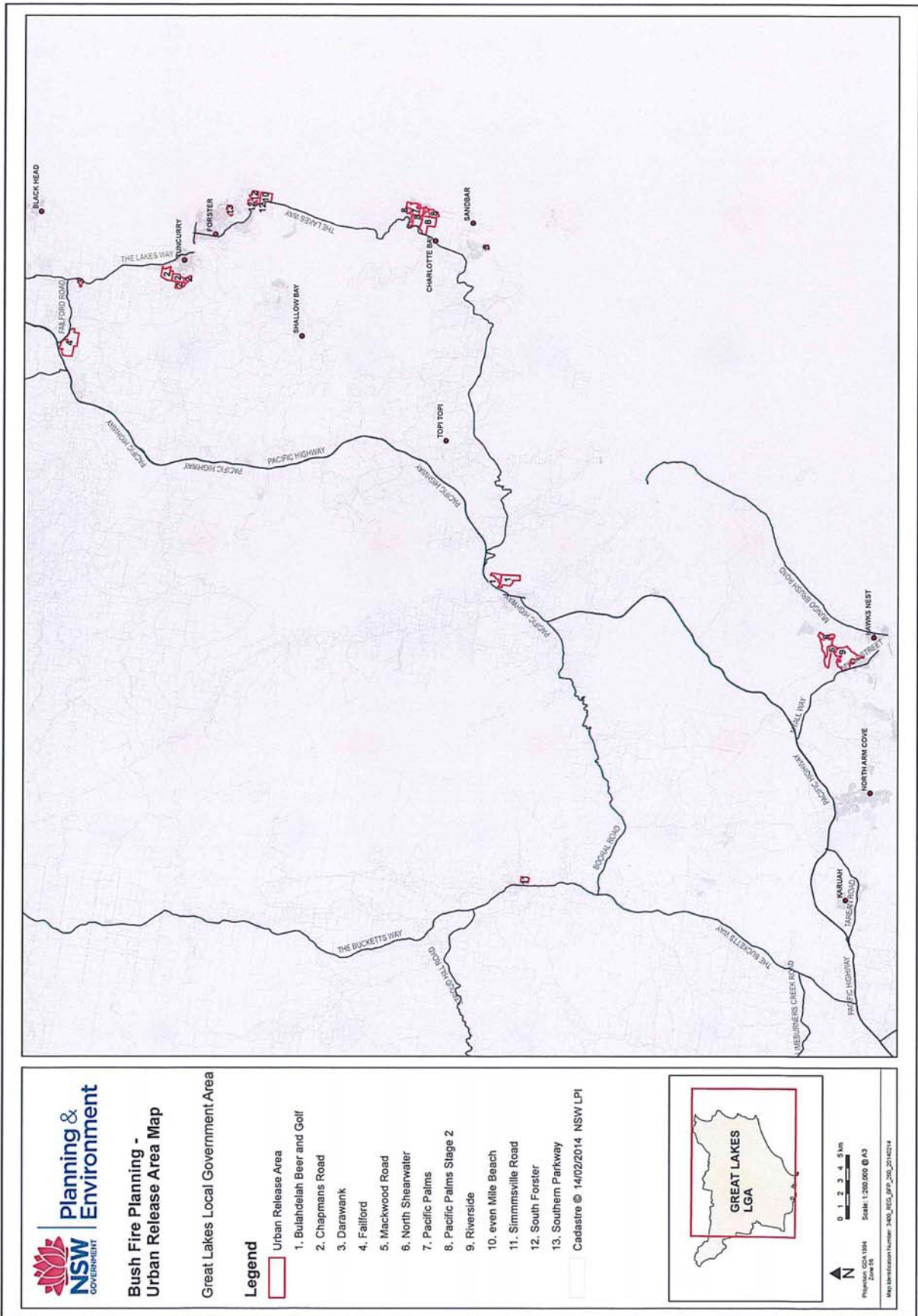
Scale: 1:250,000 @ A3

Zone 56

Map Identification Number: 2750_REG_BFP_280_20140214

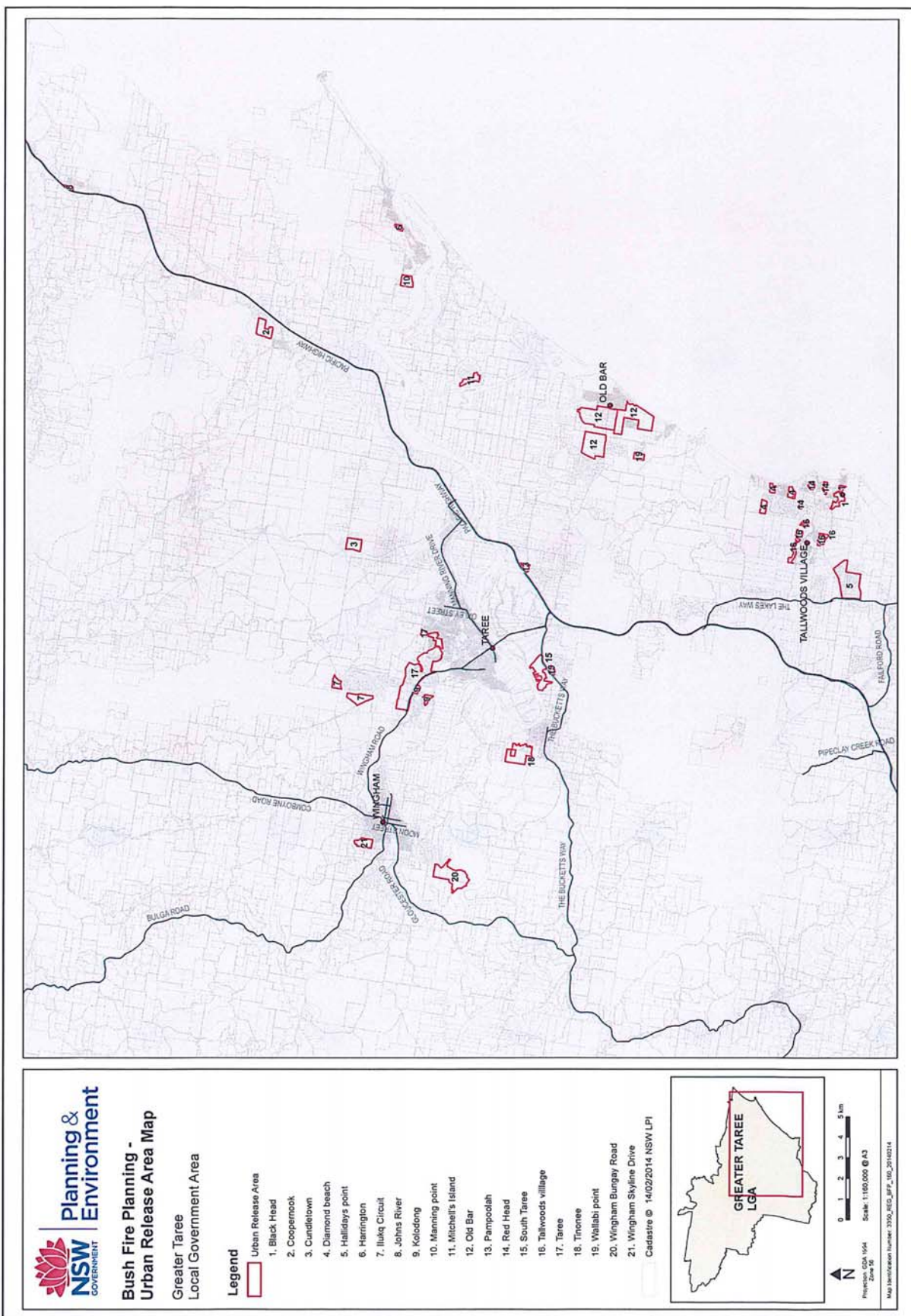
Map Sheet
Great Lakes Local Government Area

Map Identification Number
3400_REG_BFP_260_20140214



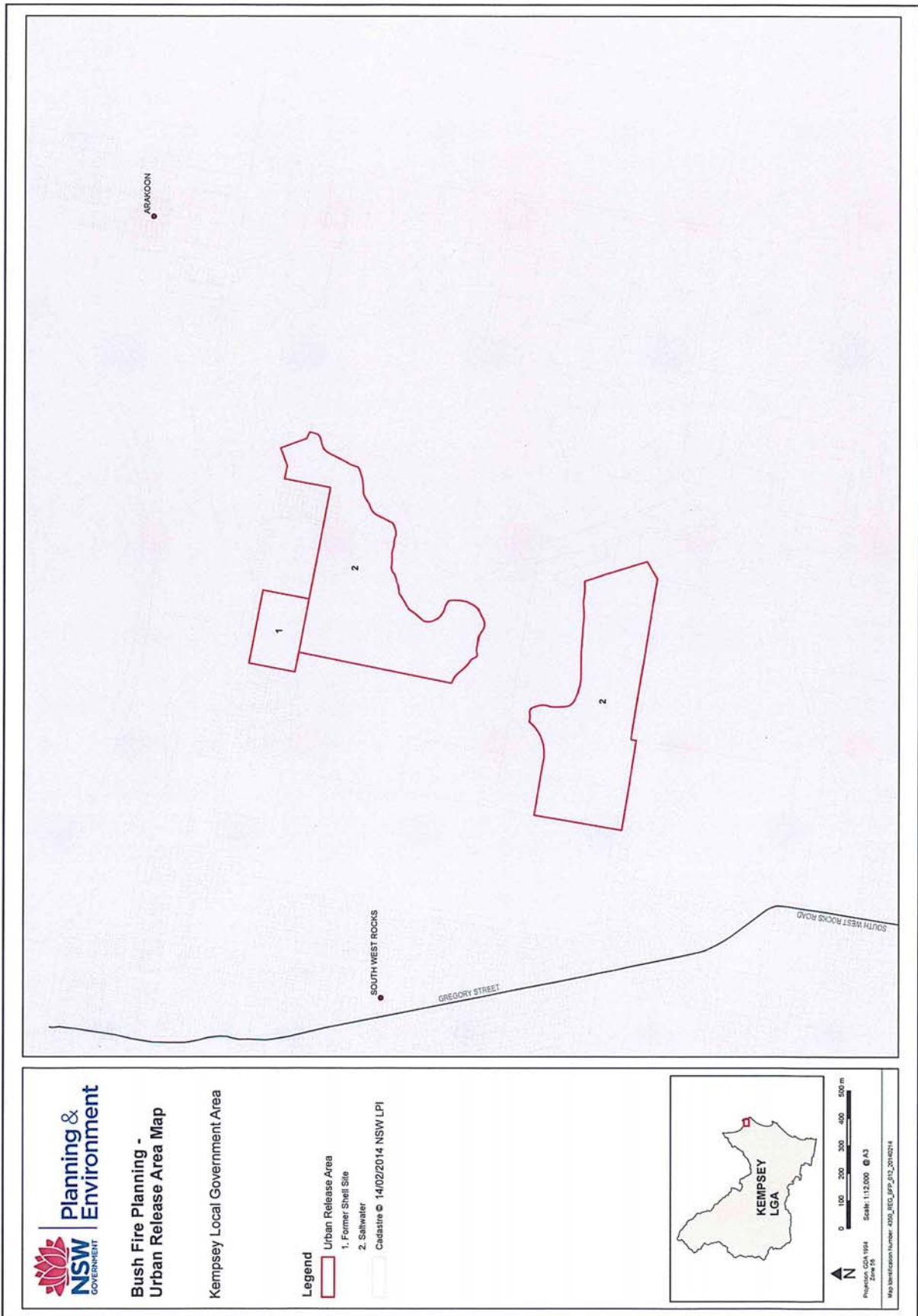
Map Sheet
Greater Taree Local Government Area

Map Identification Number
3350_REG_BFP_160_20140214



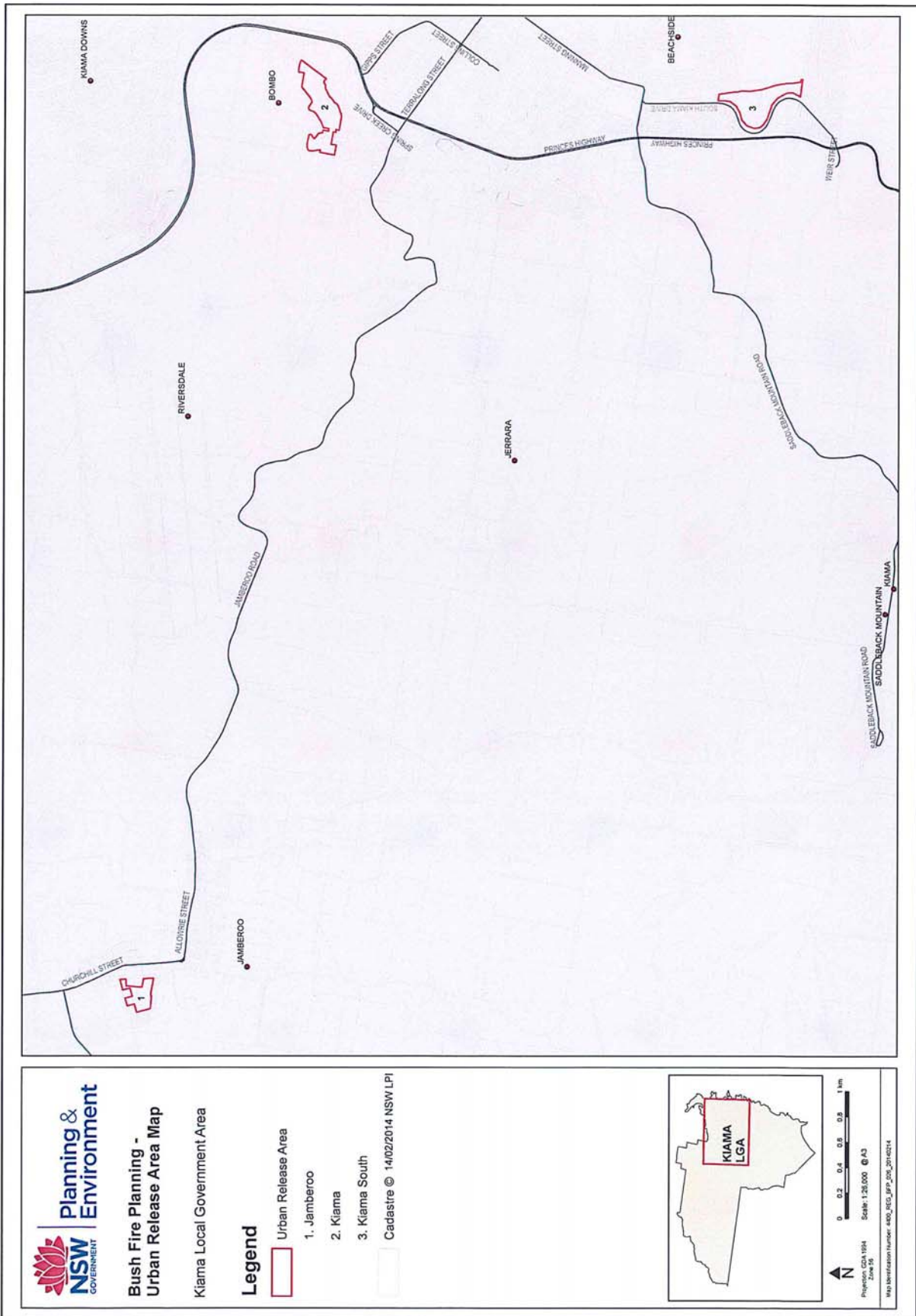
Map Sheet
Kempsey Local Government Area

Map Identification Number
4350_REG_BFP_012_20140214



Map Sheet
Kiama Local Government Area

Map Identification Number
4400_REG_BFP_026_20140214

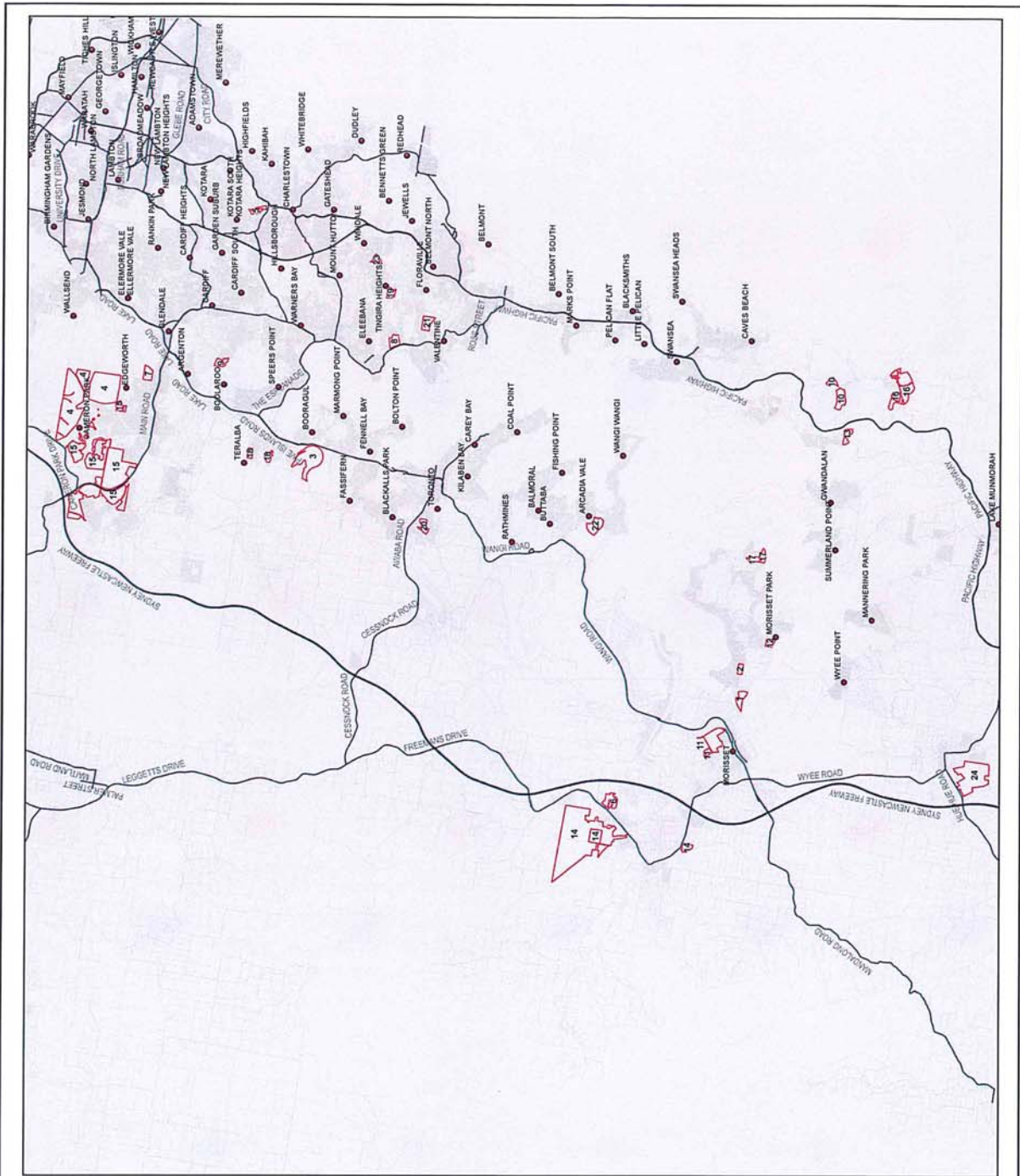


Map Sheet

Lake Macquarie Local Government Area

Map Identification Number

4650_REG_BFP_129_20140214



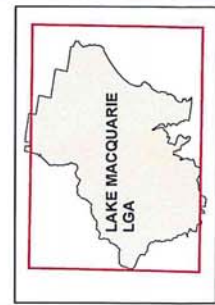
**Bush Fire Planning -
Urban Release Area Map**
Lake Macquarie
Local Government Area

Legend

Urban Release Area

1. Bonnell's Bay 1
2. Bonnell's Bay 2
3. Bouragull
4. Cameron Park
5. Charlestown - Powell Street
6. Cooranbong - Newport Road
7. Edgeworth - Nelson Street
8. Eleebana - Tingira Drive
9. Macquarie Hills
10. Middle Camp
11. Murrumbidgee - Bridge Street
12. Murrumbidgee Park
13. Nords Wharf
14. North Cooranbong-Freemans Drive
15. North Lakes
16. South Wallarah
17. Sunshine
18. Teralba
19. Tingira Heights
20. Toronto - Awaba Road
21. Valentine
22. Wangi Wangi
23. Windale - Croudace Road
24. Wyee - Bushells Ridge Road

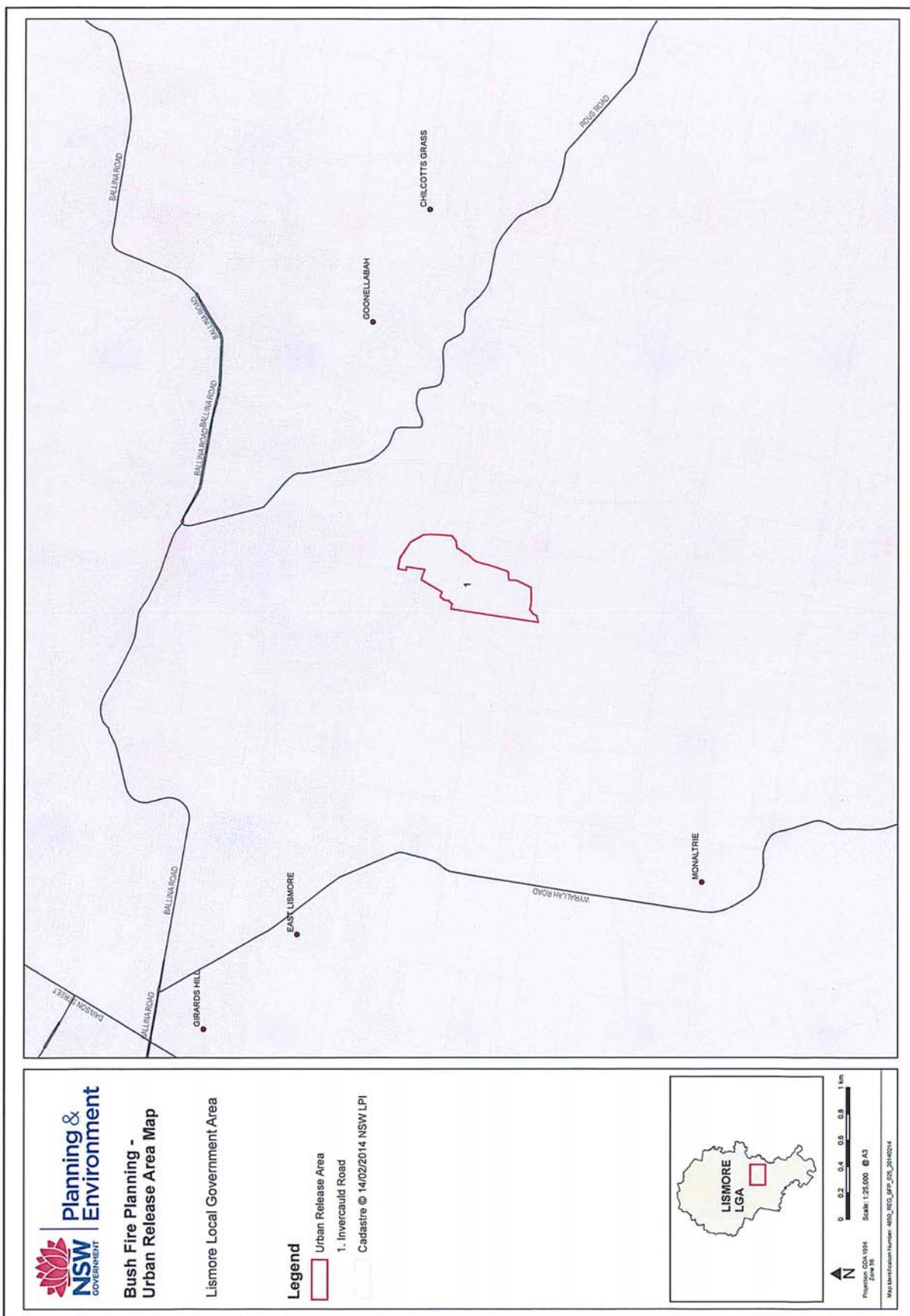
Created © 14/02/2014 NSW LPI



Scale: 1:125,000 @ A3
Zone 55
Map Identification Number: 4650_REG_BFP_129_20140214

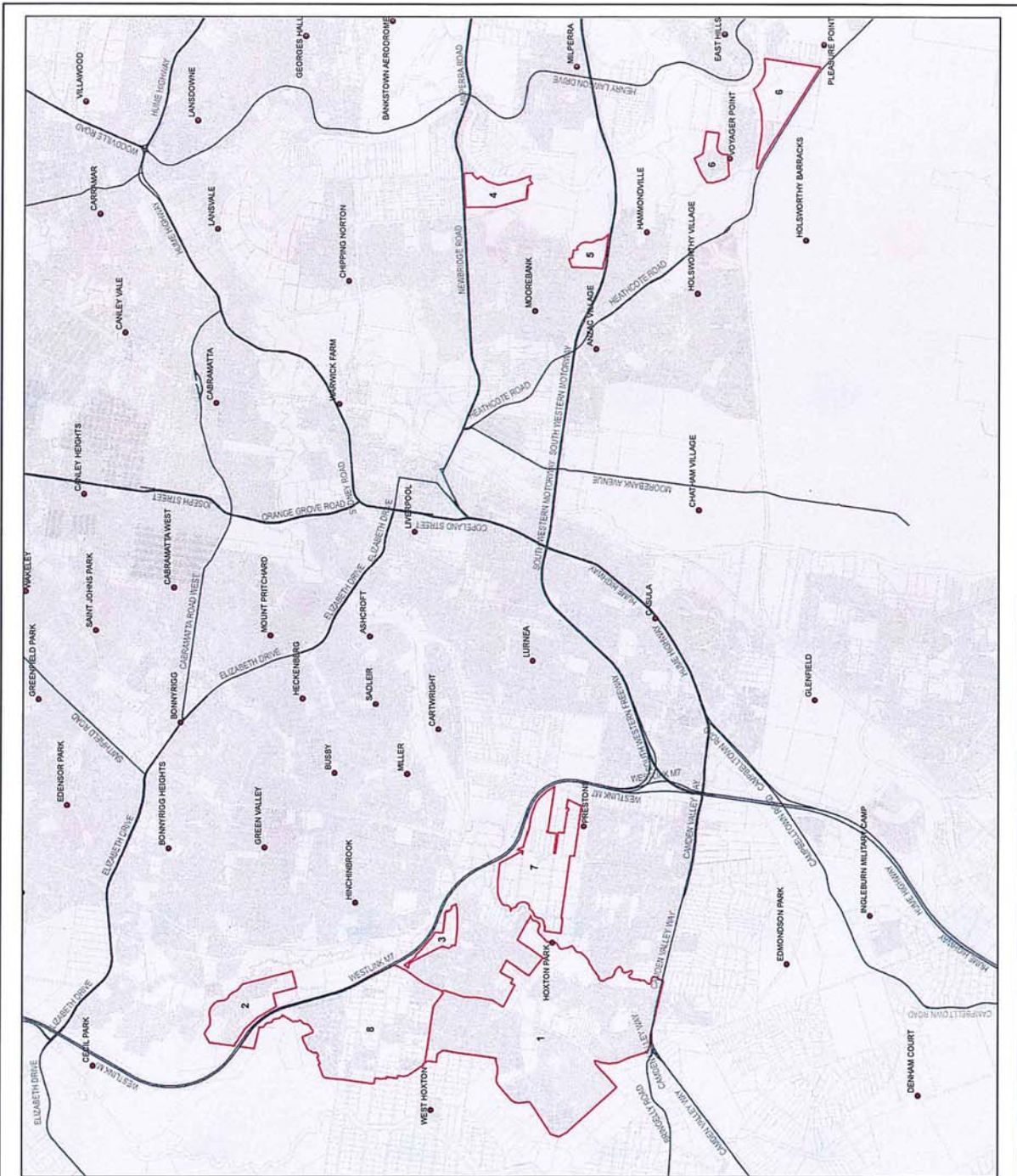
Map Sheet
Lismore Local Government Area

Map Identification Number
4850_REG_BFP_025_20140214



Map Sheet
Liverpool Local Government Area

Map Identification Number
4900_REG_BFP_050_20140214

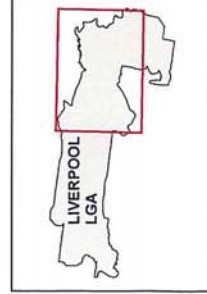


**Bush Fire Planning -
Urban Release Area Map**

Liverpool Local Government Area

Legend

- Urban Release Area
- 1. Carnes Hill
- 2. Elizabeth Hills
- 3. Hinchinbrook
- 4. Moorebank
- 5. New Brighton Golf Club
- 6. Pleasure Point
- 7. Prestons / Yarronga
- 8. South Hoxton Park
- Cadastre © 14/02/2014 NSW LPI



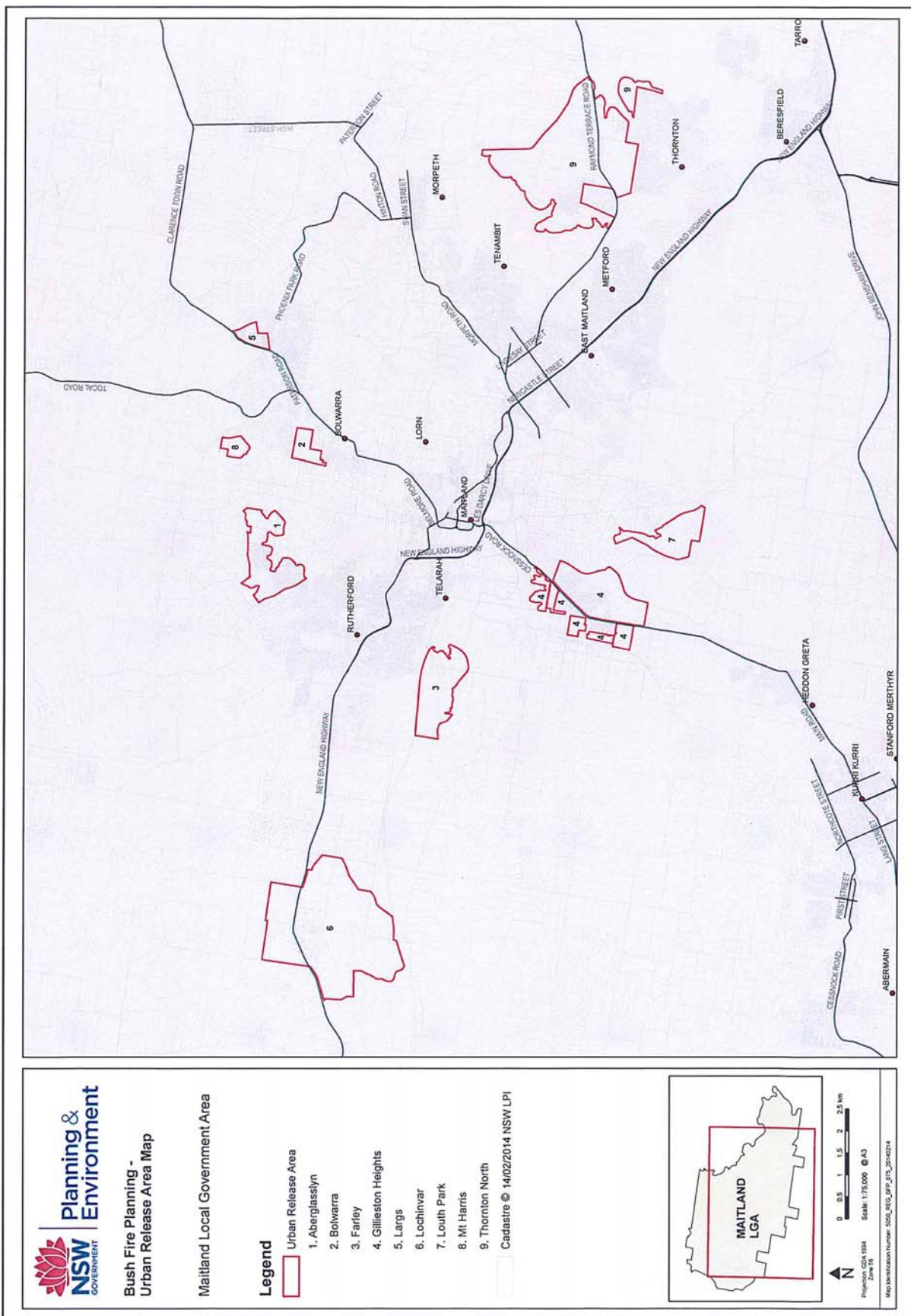
0 0.3 0.6 0.9 1.2 1.5 km

North arrow pointing up

Projection: GDA 1994
Data: 4/11
Scale: 1:50,000 @ A3
Map Identification Number: 4900_REG_BFP_050_20140214

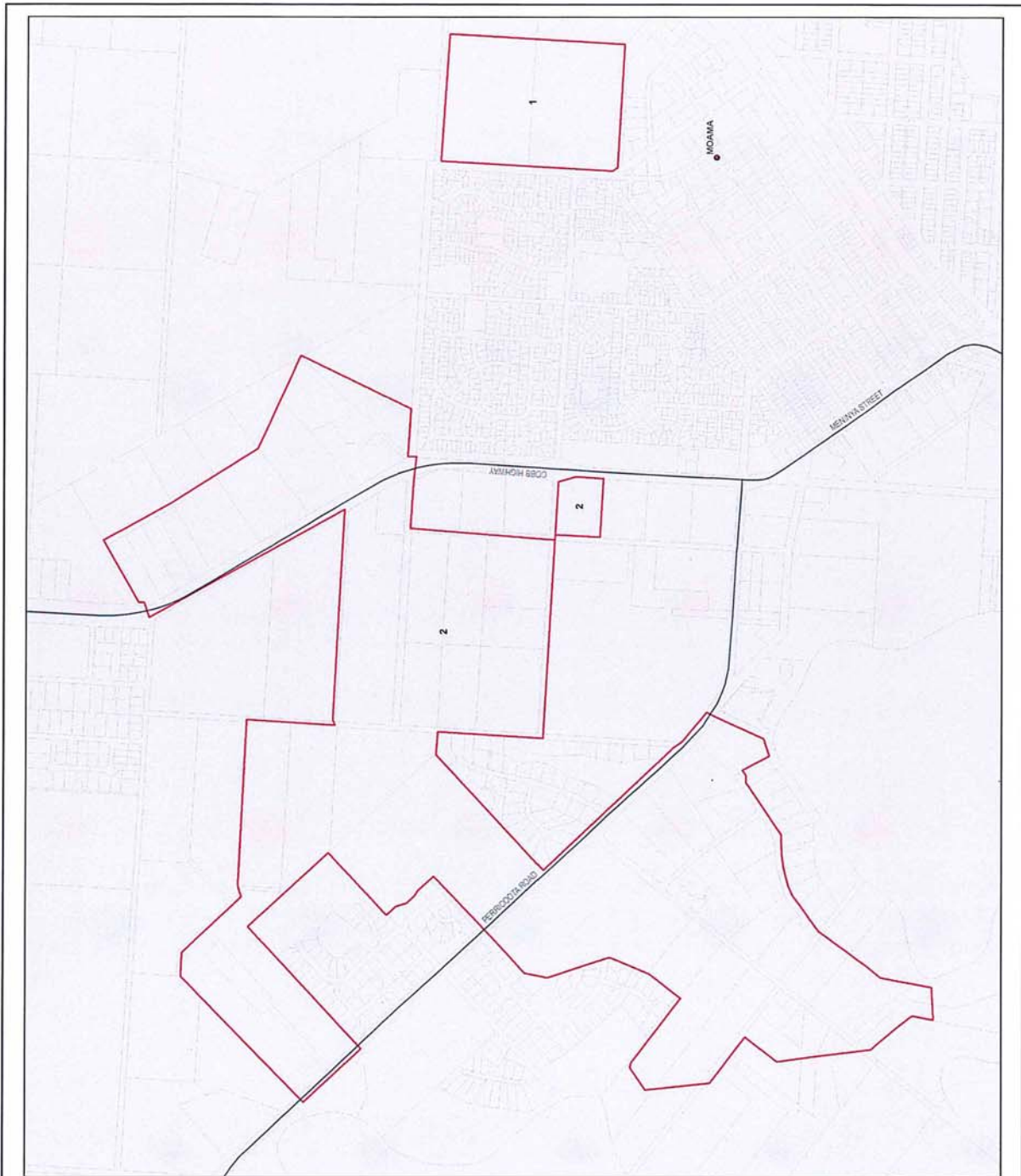
Map Sheet
Maitland Local Government Area


Map Identification Number
5050_REG_BFP_075_20140214



Map Sheet
Murray Local Government Area

Map Identification Number
5500_REG_BFP_014_20140214





Planning & Environment


Bush Fire Planning - Urban Release Area Map

Murray Local Government Area

Legend

- Urban Release Area
- 1. Nicholas Drive
- 2. Perricoota Road

Cadastral © 14/02/2014 NSW LPI



MURRAY LGA

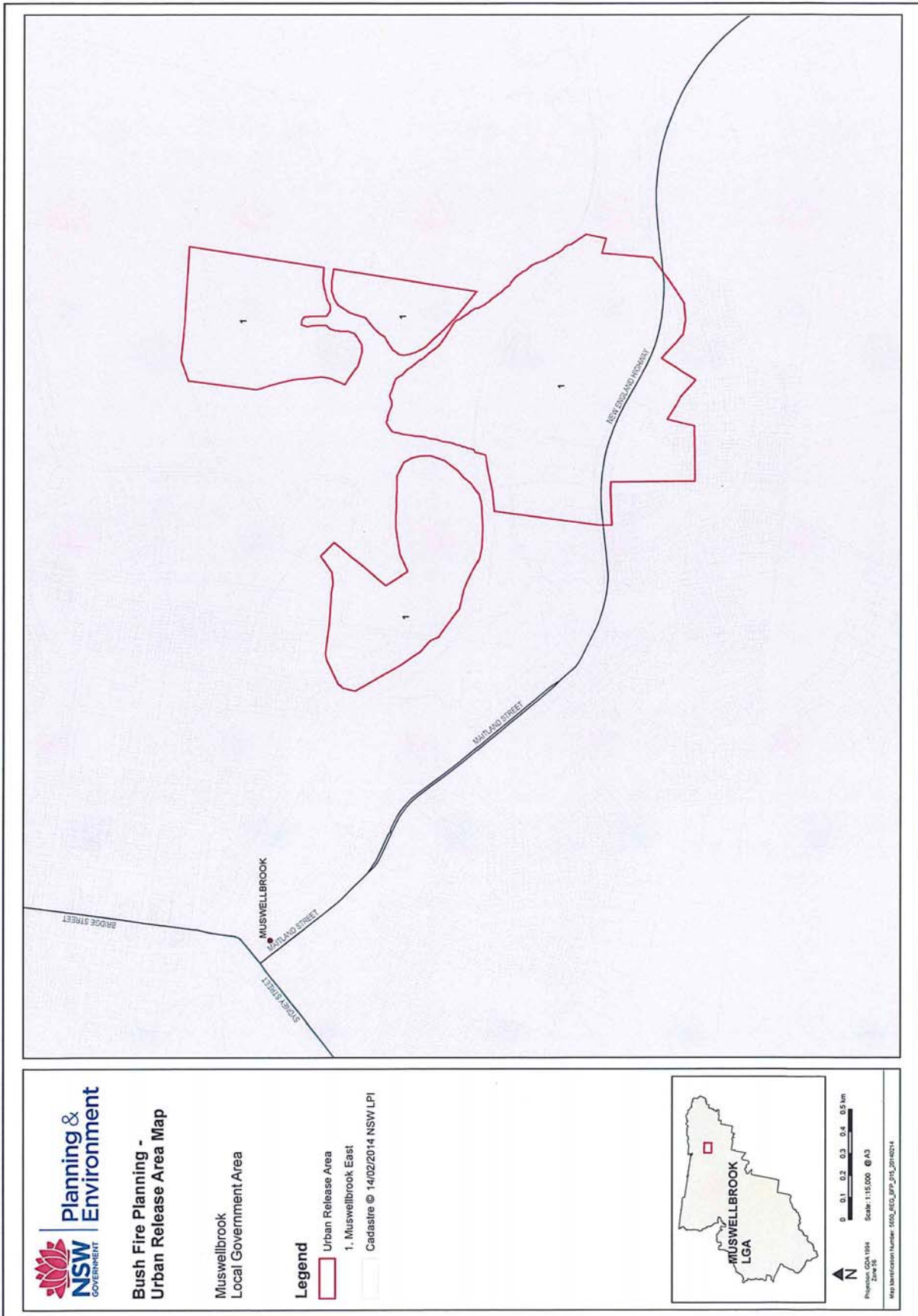
0 0.1 0.2 0.3 0.4 0.5 km

Projection: GDA 1984
Zone 56
Scale: 1:14,000 @A3

Map Identification Number: 5500_REG_BFP_014_20140214

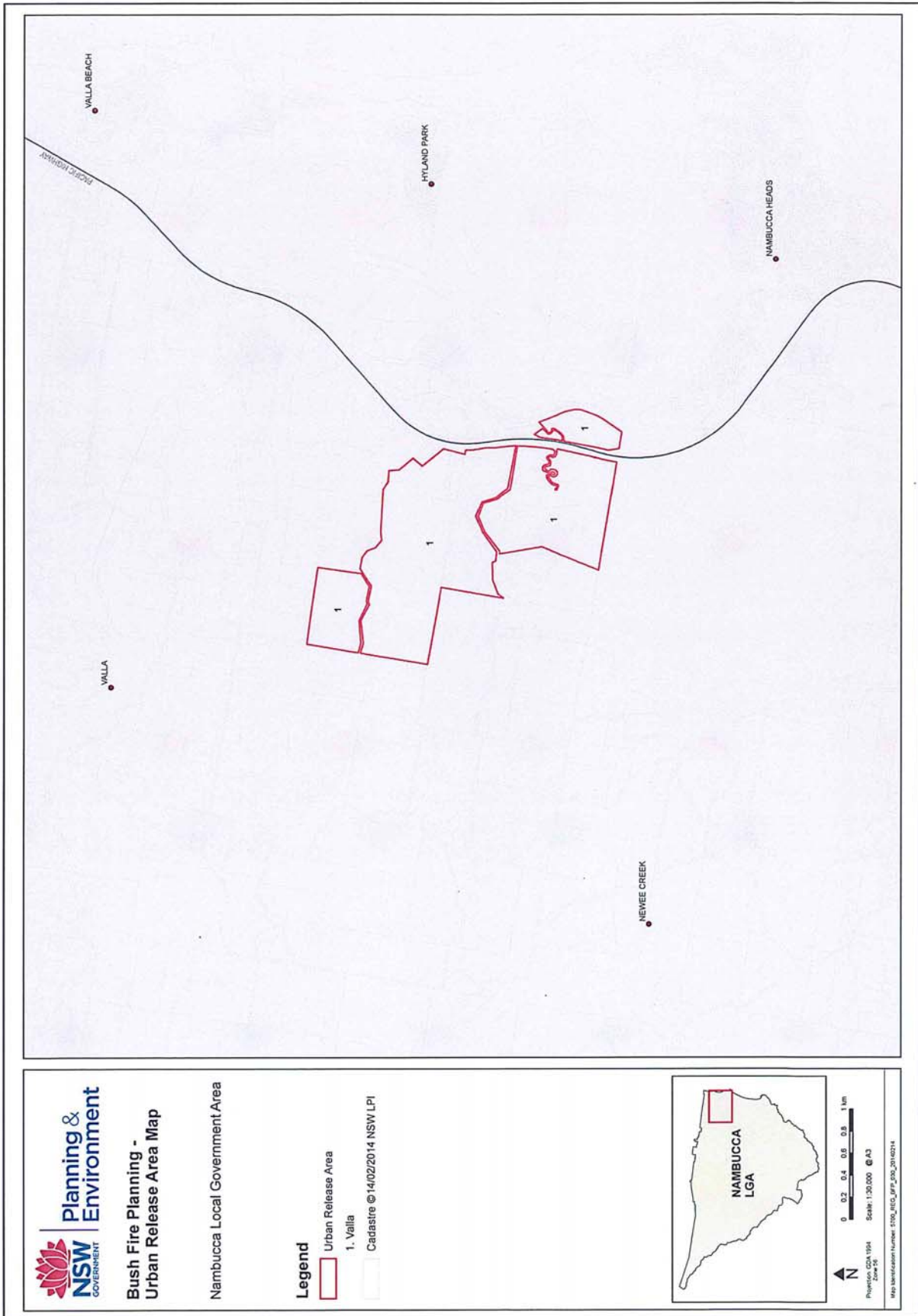
Map Sheet
Muswellbrook Local Government Area

Map Identification Number
5650_REG_BFP_015_20140214




Map Sheet
Nambucca Local Government Area

Map Identification Number
5700_REG_BFP_030_20140214



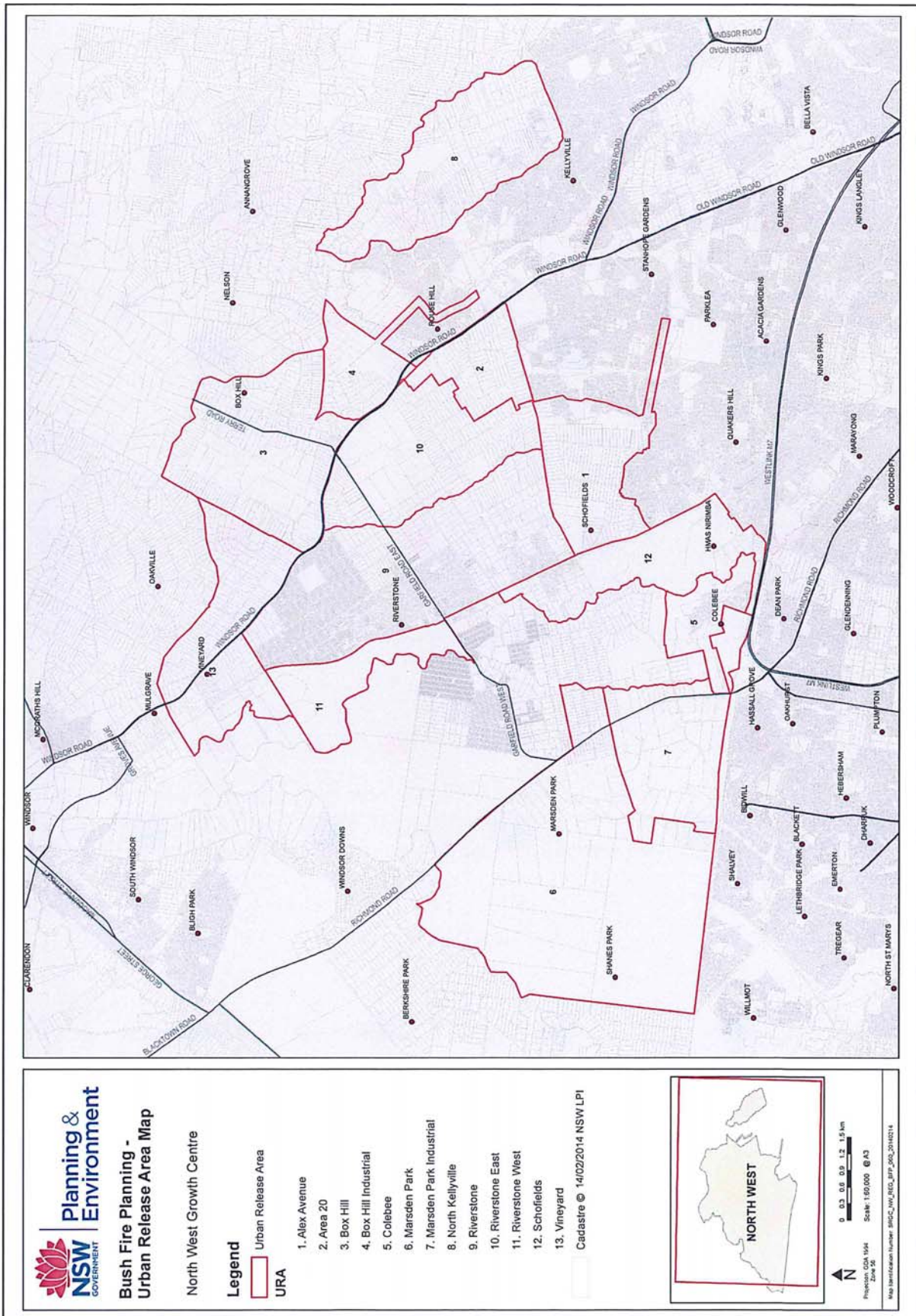
Map Sheet
Newcastle Local Government Area

Map Identification Number
5900_REG_BFP_020_20140214



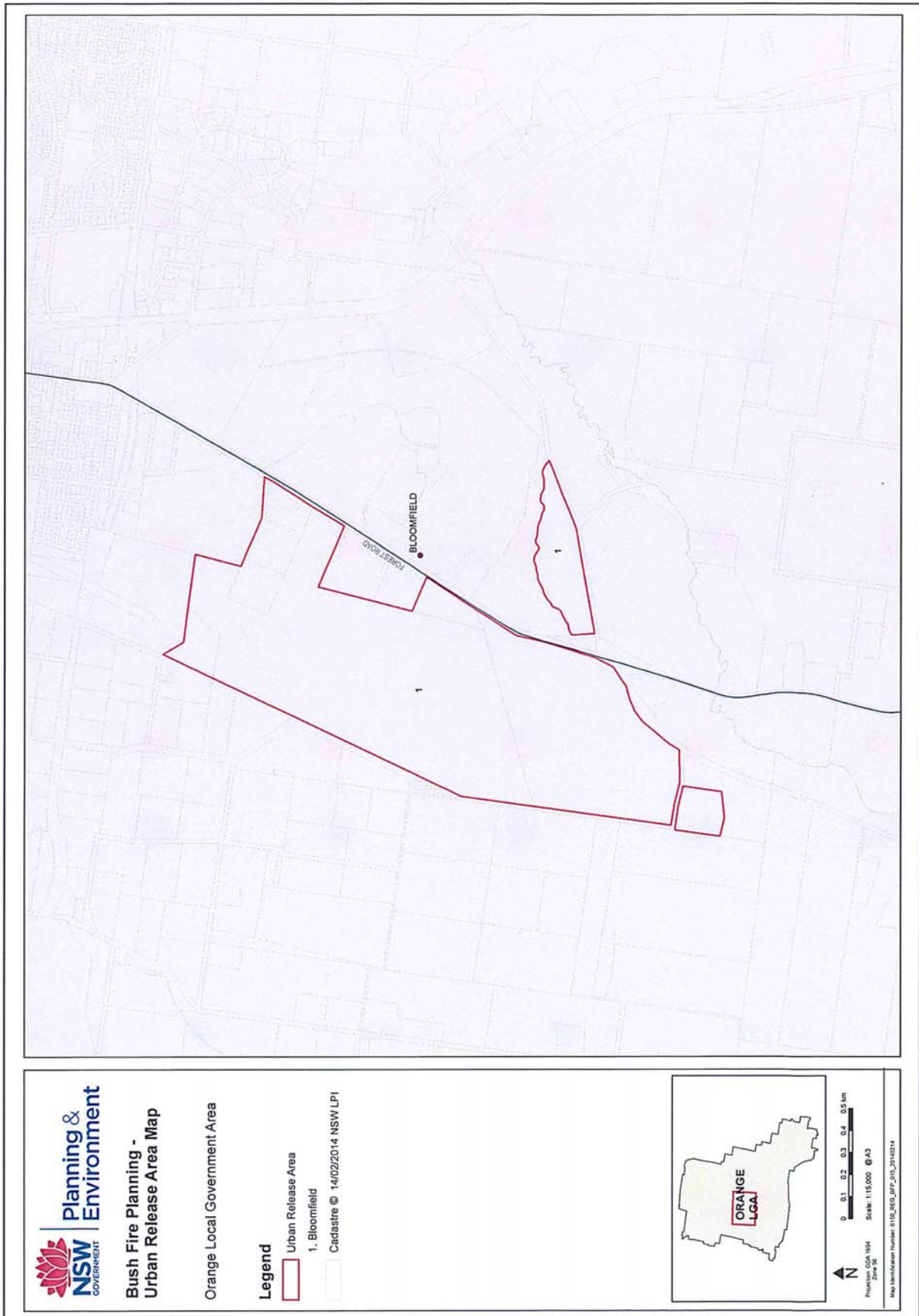
Map Sheet
North West Growth Centre

Map Identification Number
SRGG_NW_REG_BFP_060_20140214



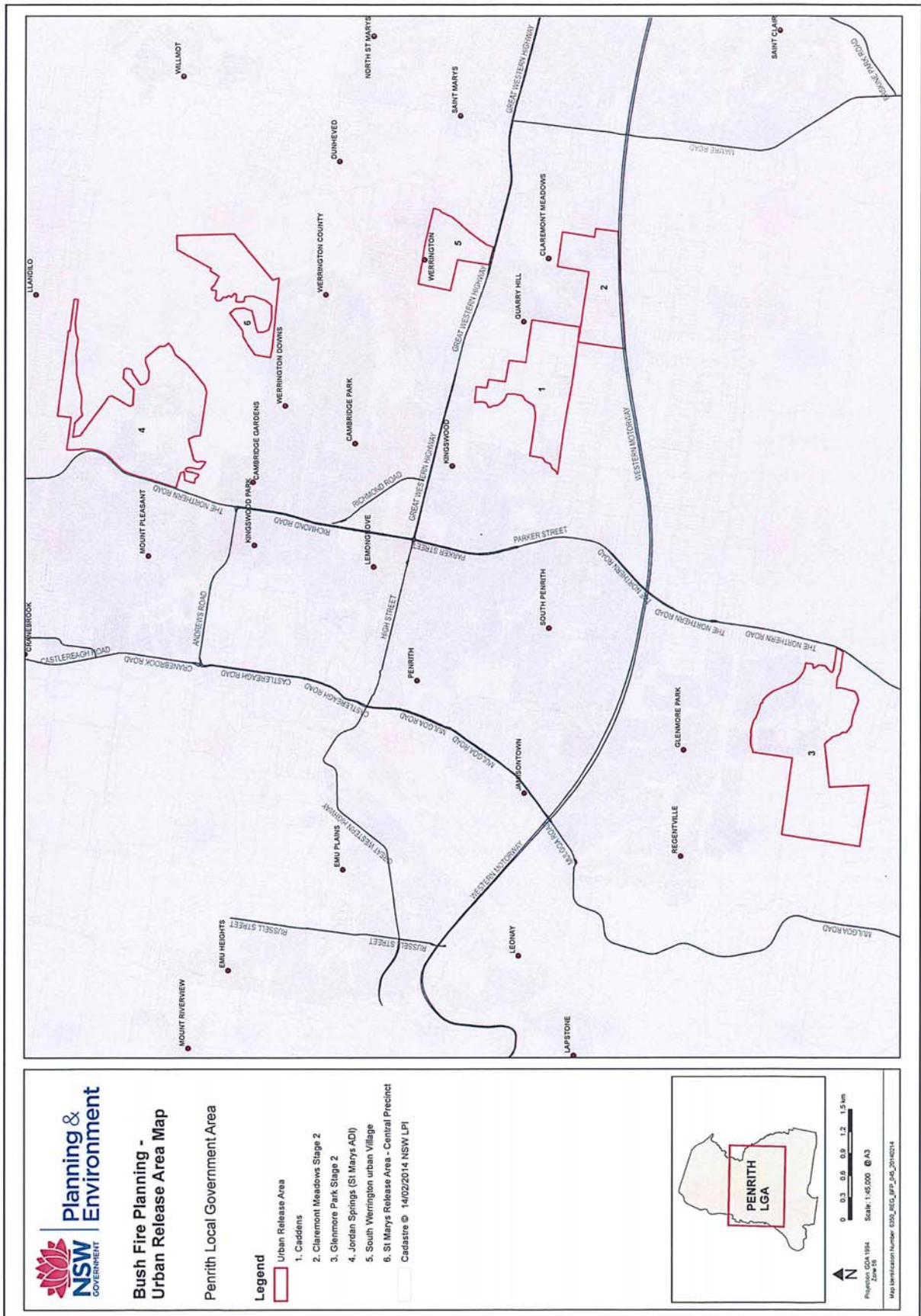
Map Sheet
Orange Local Government Area

Map Identification Number
6150_REG_BFP_015_20140214



Map Sheet
Penrith Local Government Area

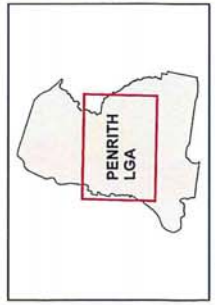
Map Identification Number
6350_REG_BFP_045_20140214



**Bush Fire Planning -
Urban Release Area Map**

Penrith Local Government Area

- Legend**
- Urban Release Area
 - 1. Caddens
 - 2. Claremont Meadows Stage 2
 - 3. Glenmore Park Stage 2
 - 4. Jordan Springs (St Marys ADI)
 - 5. South Werrington urban Village
 - 6. St Marys Release Area - Central Precinct
- Cadastral © 14/02/2014 NSW LPI



Scale: 1:45,000 @ A3

Projection: GDA 1984
Zone 56

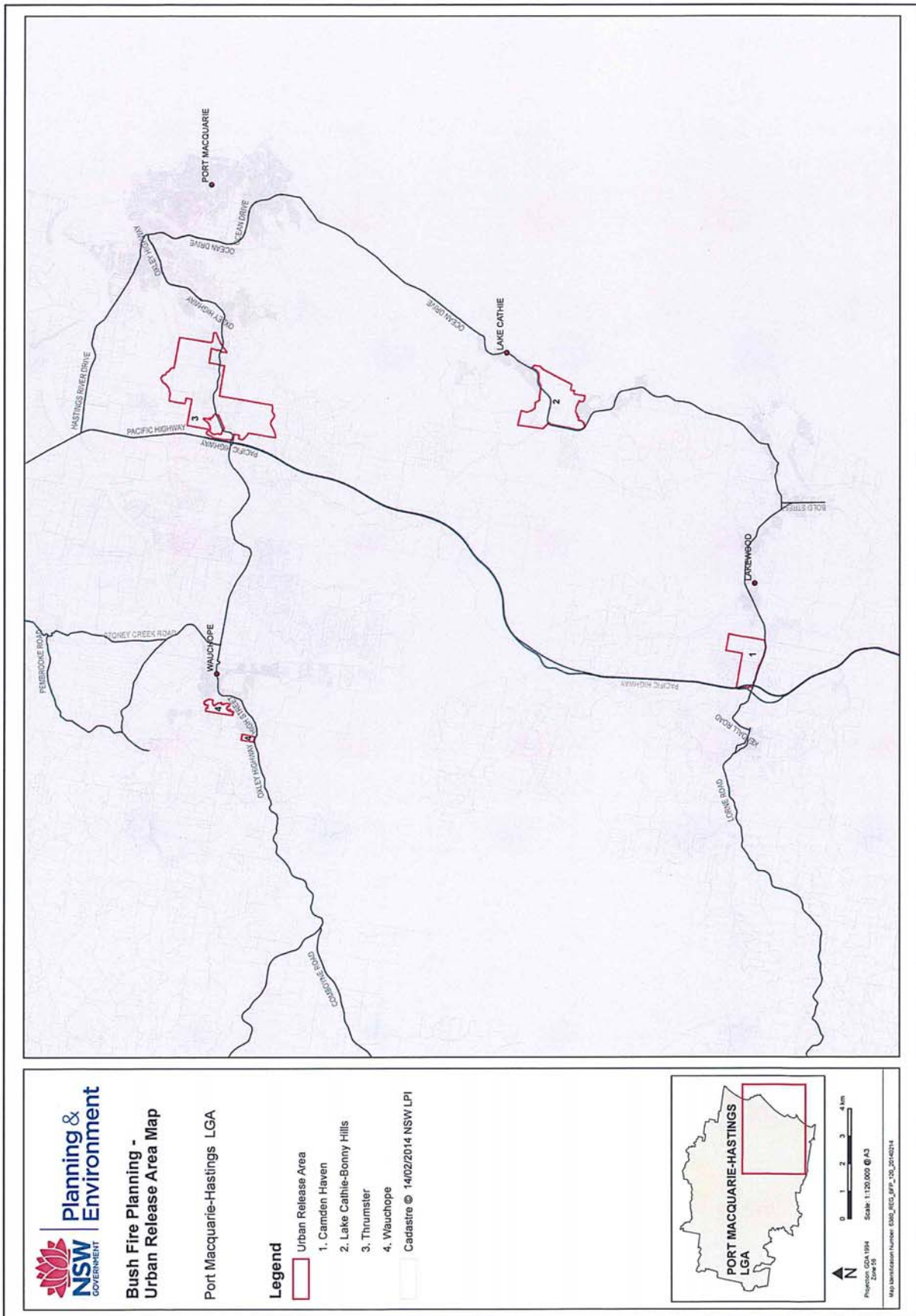
Map Identification Number: 6350_REG_BFP_045_20140214

Map Sheet

Port Macquarie – Hastings Local Government Area

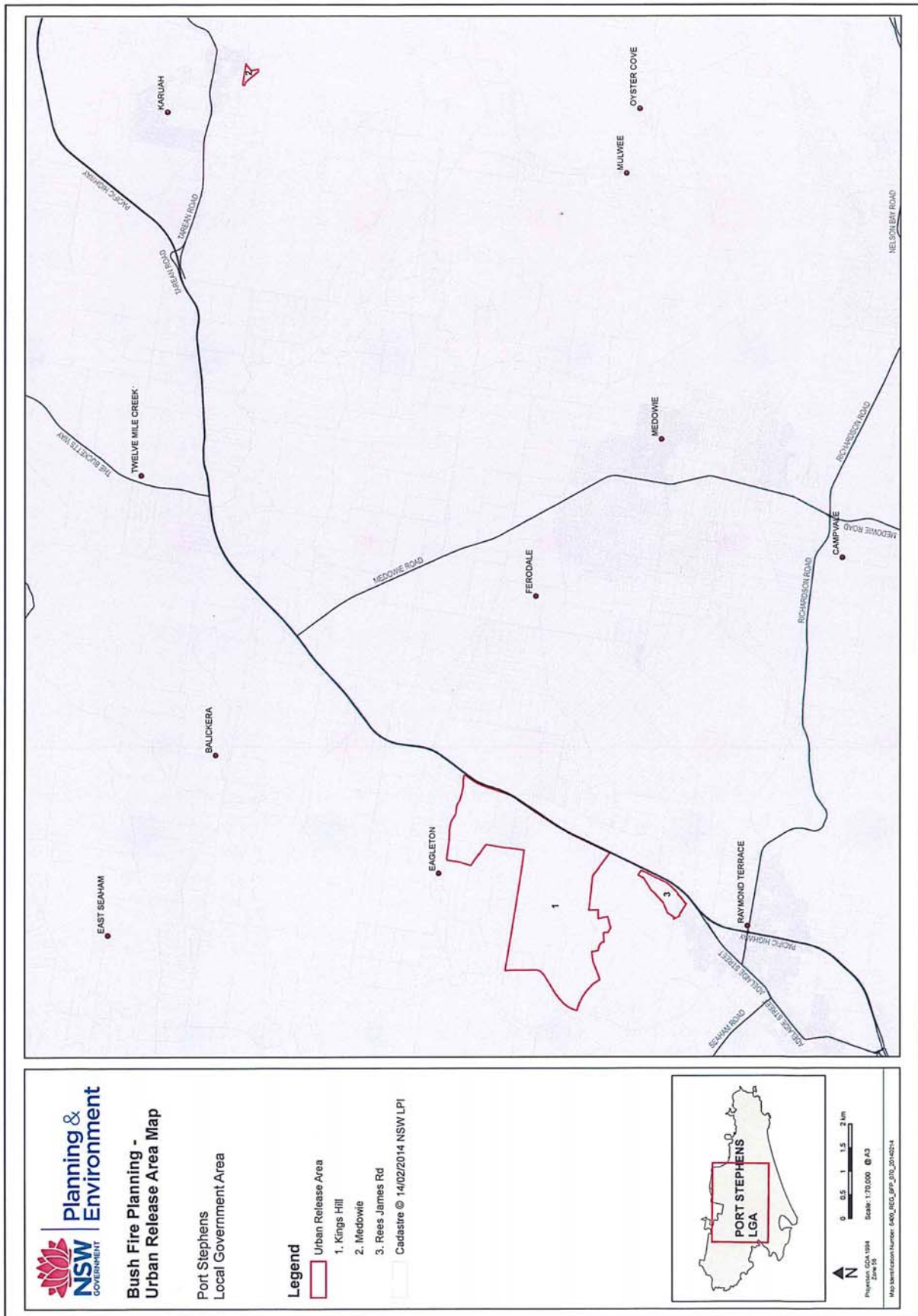
Map Identification Number

6380_REG_BFP_120_20140214



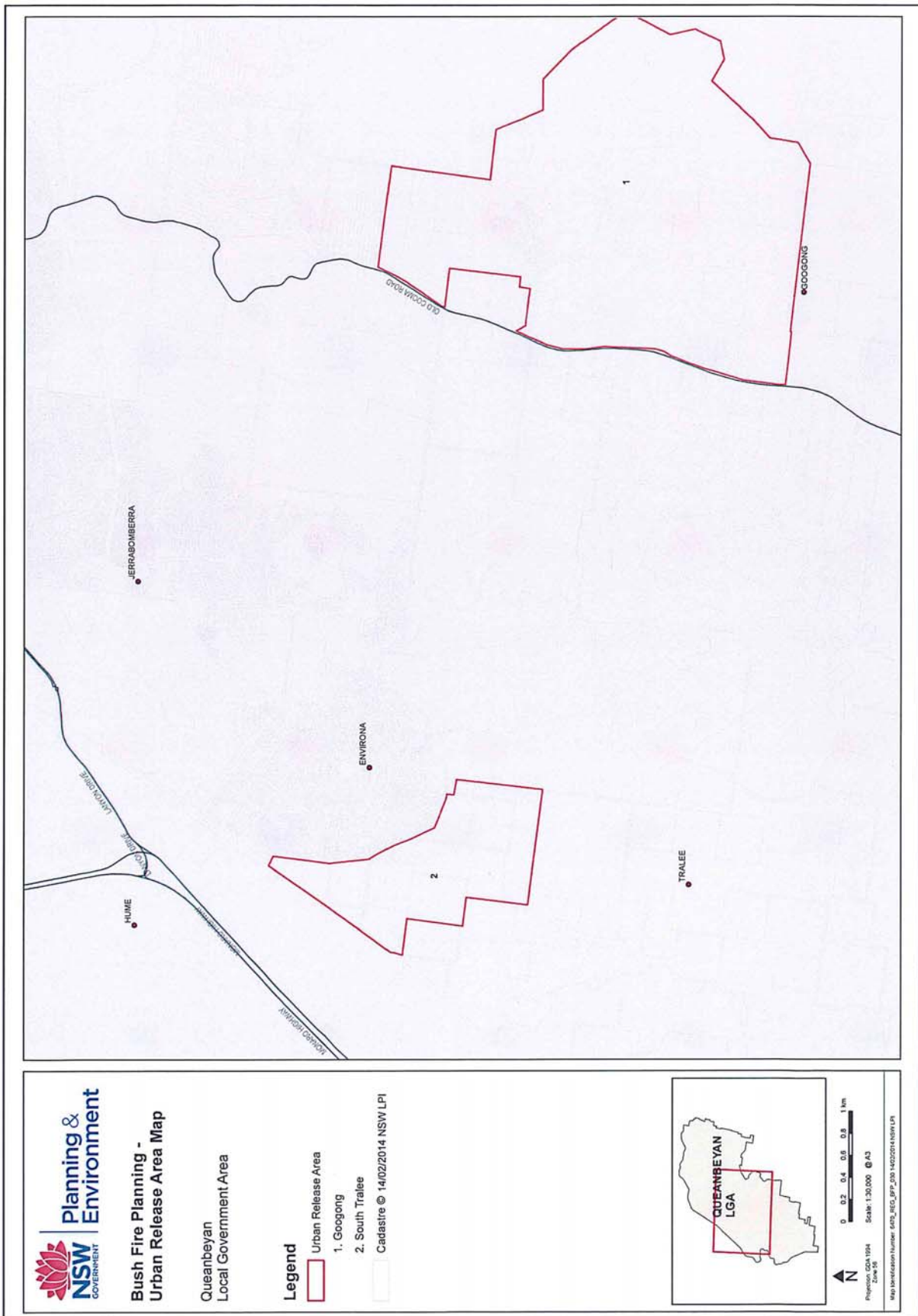
Map Sheet
Port Stephens Local Government Area

Map Identification Number
6400_REG_BFP_070_20140214



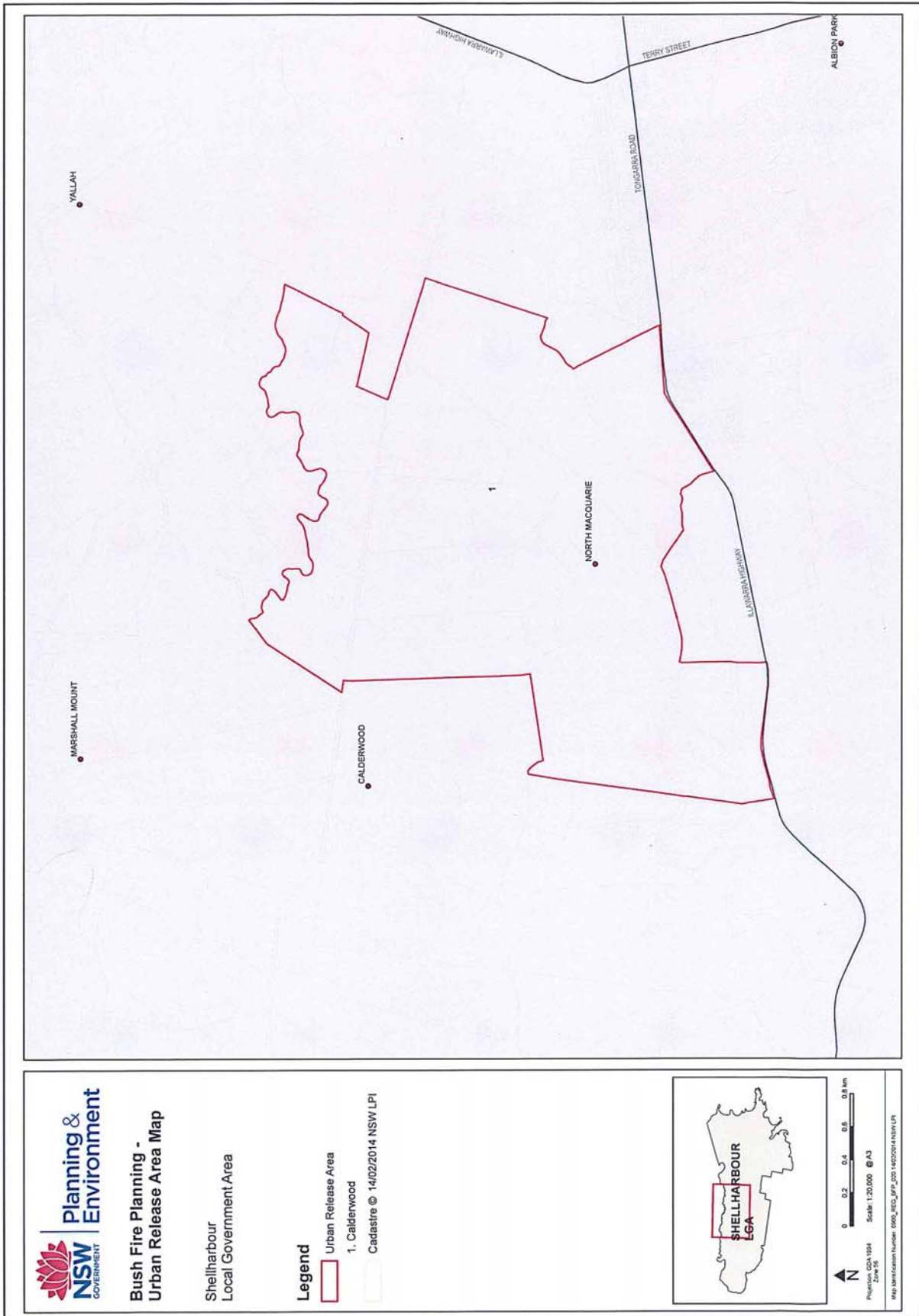
Map Sheet
Queanbeyan Local Government Area

Map Identification Number
6470_REG_BFP_030_20140214




Map Sheet
Shellharbour Local Government Area

Map Identification Number
6900_REG_BFP_020_20140214



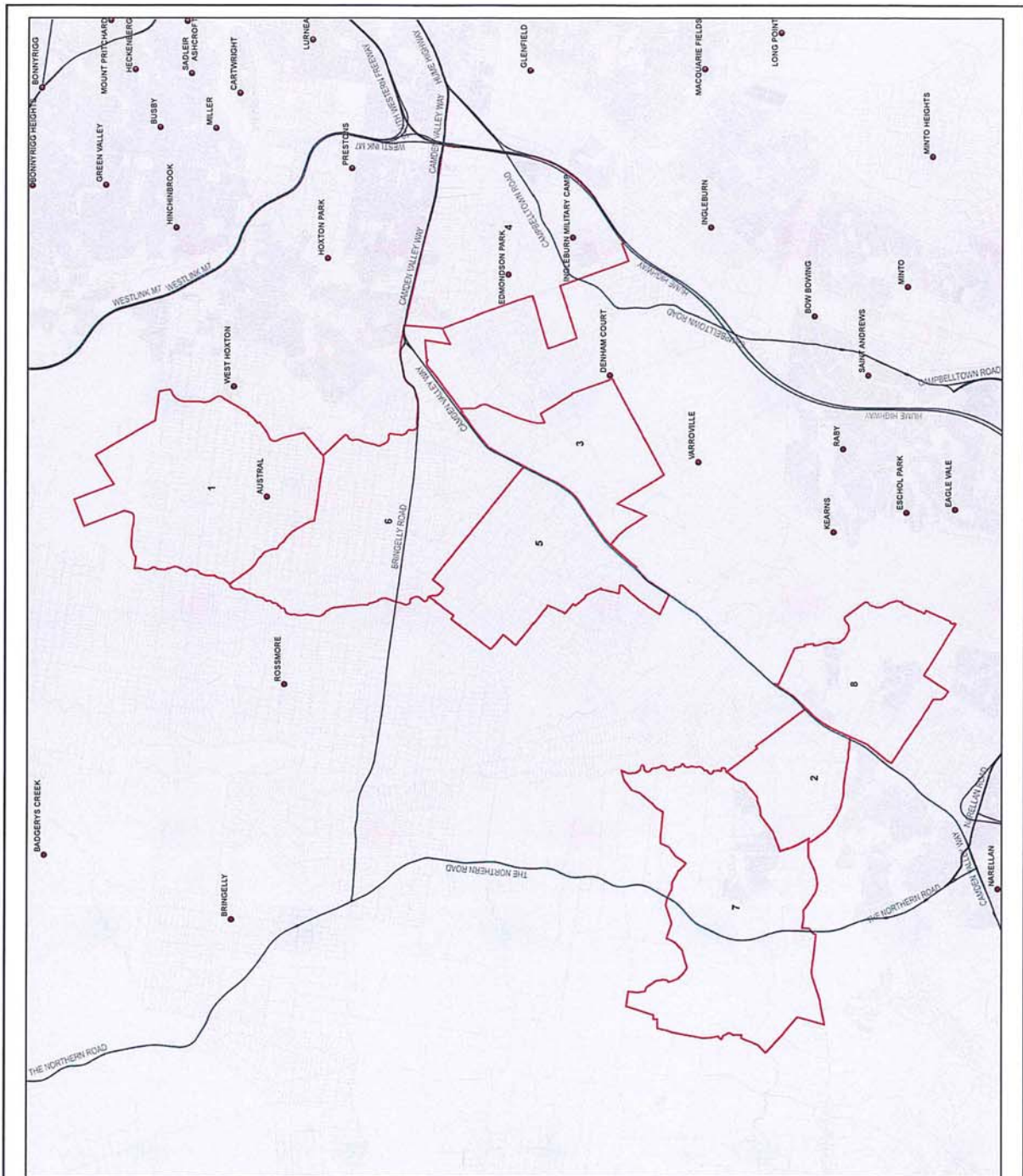
Map Sheet
Shoalhaven Local Government Area

Map Identification Number
6950_REG_BFP_260_20140214



Map Sheet
South West Growth Centre

Map Identification Number
SRGC_SW_REG_BFP_065_20140214



Planning & Environment
NSW GOVERNMENT
Bush Fire Planning -
Urban Release Area Map

South West Growth Centre

- Legend**
- Urban Release Area
 - 1. Austral
 - 2. Catherine Fields Part
 - 3. East Leppington
 - 4. Edmondson Park
 - 5. Leppington
 - 6. Leppington North
 - 7. Oran Park
 - 8. Turner Road

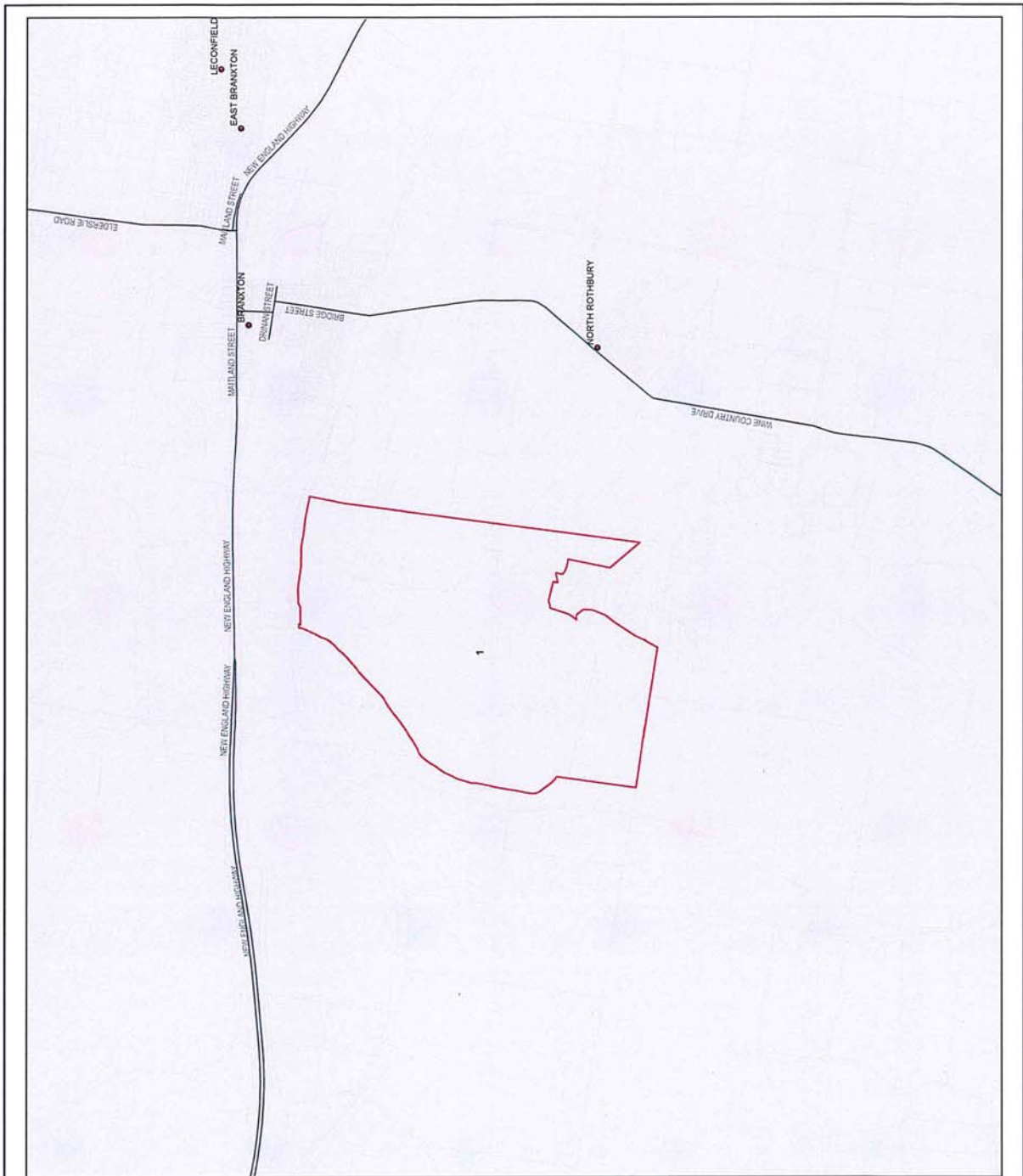
Cadastral © 14/02/2014 NSW LPI



0 0.3 0.6 0.9 1.2 1.5 km
 Prepared by 1/19/14
 Scale: 1:65,000 © A3
 Map Identification Number: SRGC_SW_REG_BFP_065_20140214

Map Sheet
Singleton Local Government Area

Map Identification Number
7000_REG_BFP_025_20140214




**Bush Fire Planning -
Urban Release Area Map**

Singleton Local Government Area

Legend

- Urban Release Area
- 1. Huntlee
- Cadastral © 14/02/2014 NSW LPI

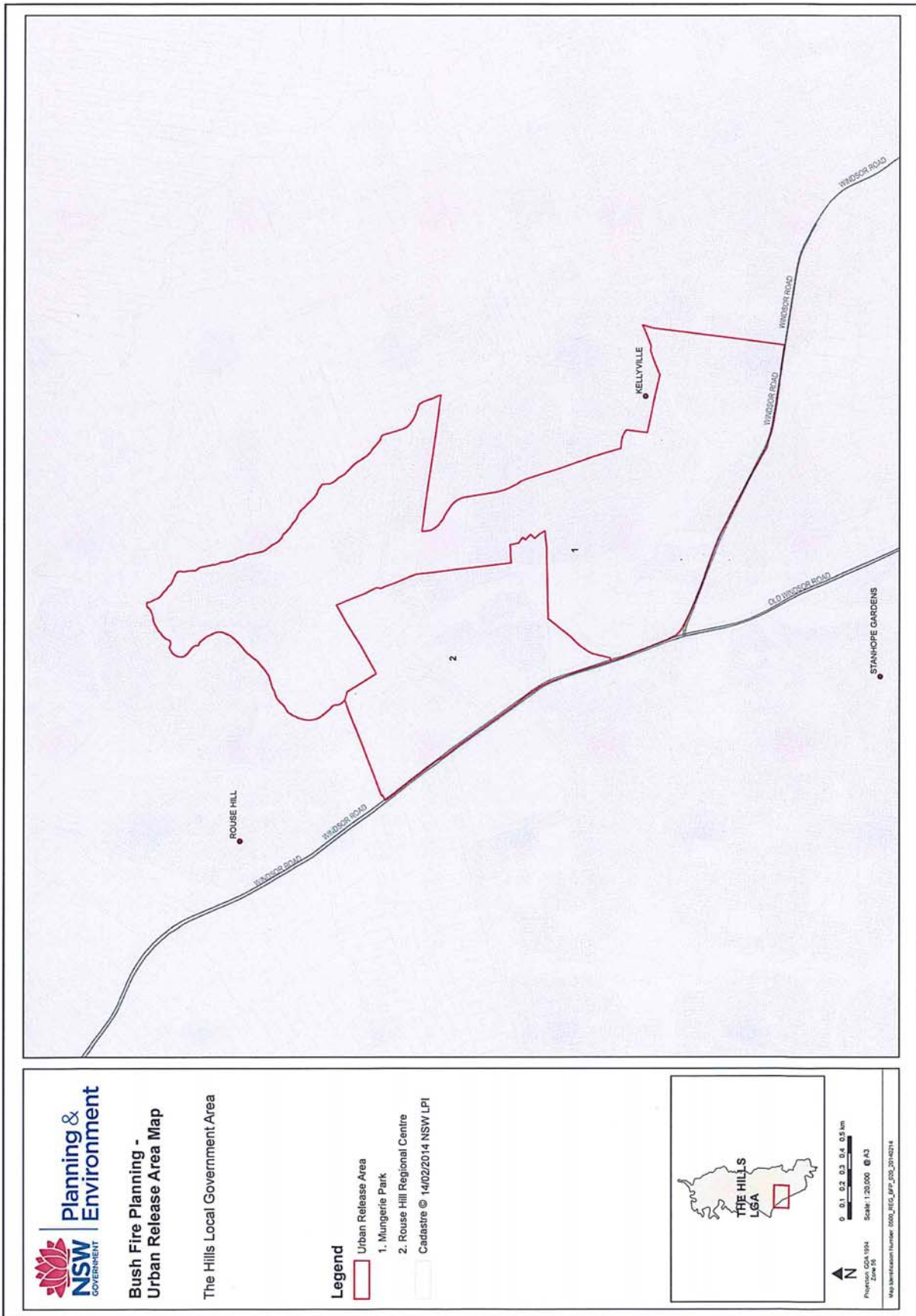


Projection: GDA 1994
Scale: 1:25,000 @ A3

Map Identification Number: 7000_REG_BFP_025_20140214

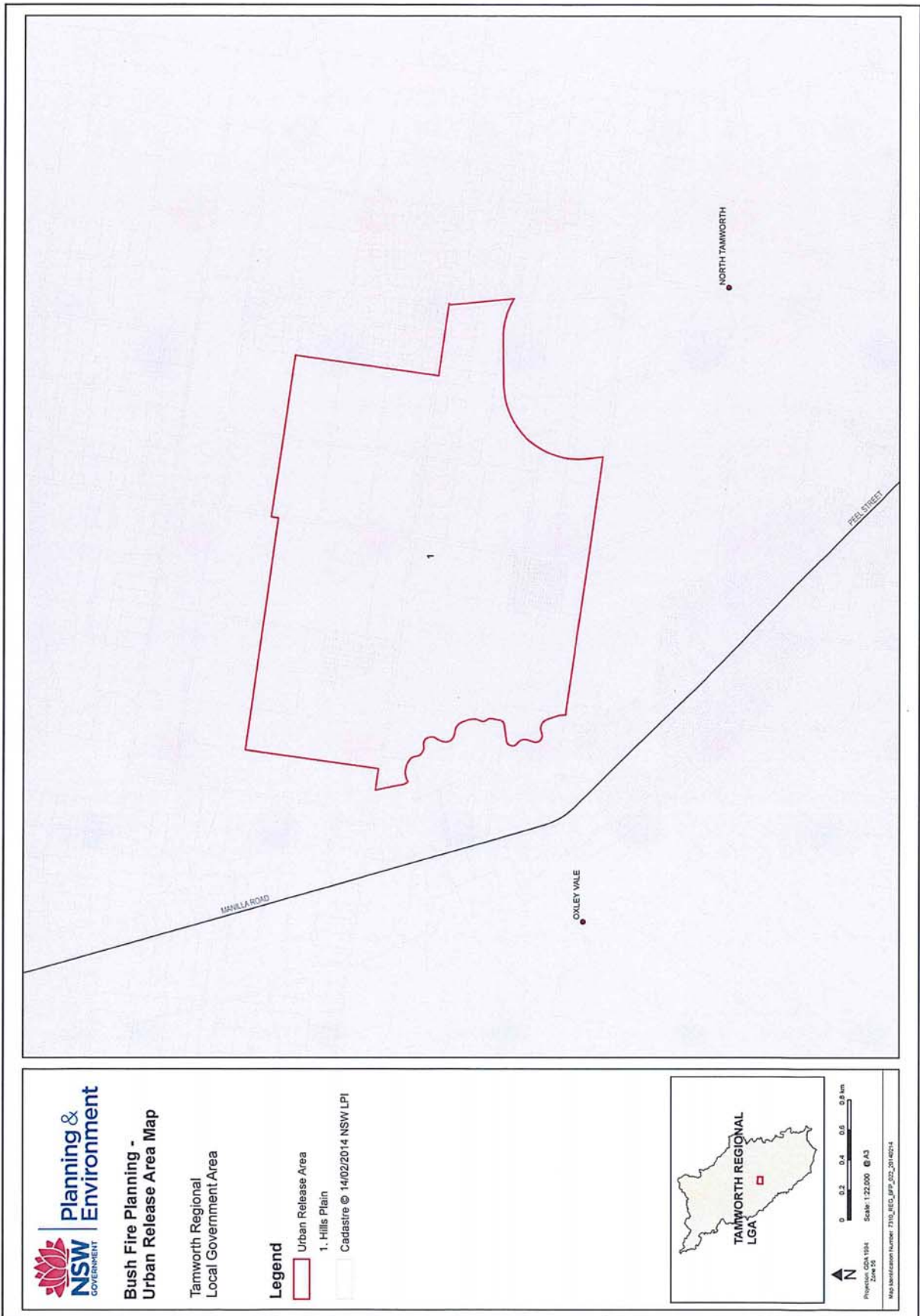
Map Sheet
The Hills Local Government Area

Map Identification Number
0500_REG_BFP_020_20140214



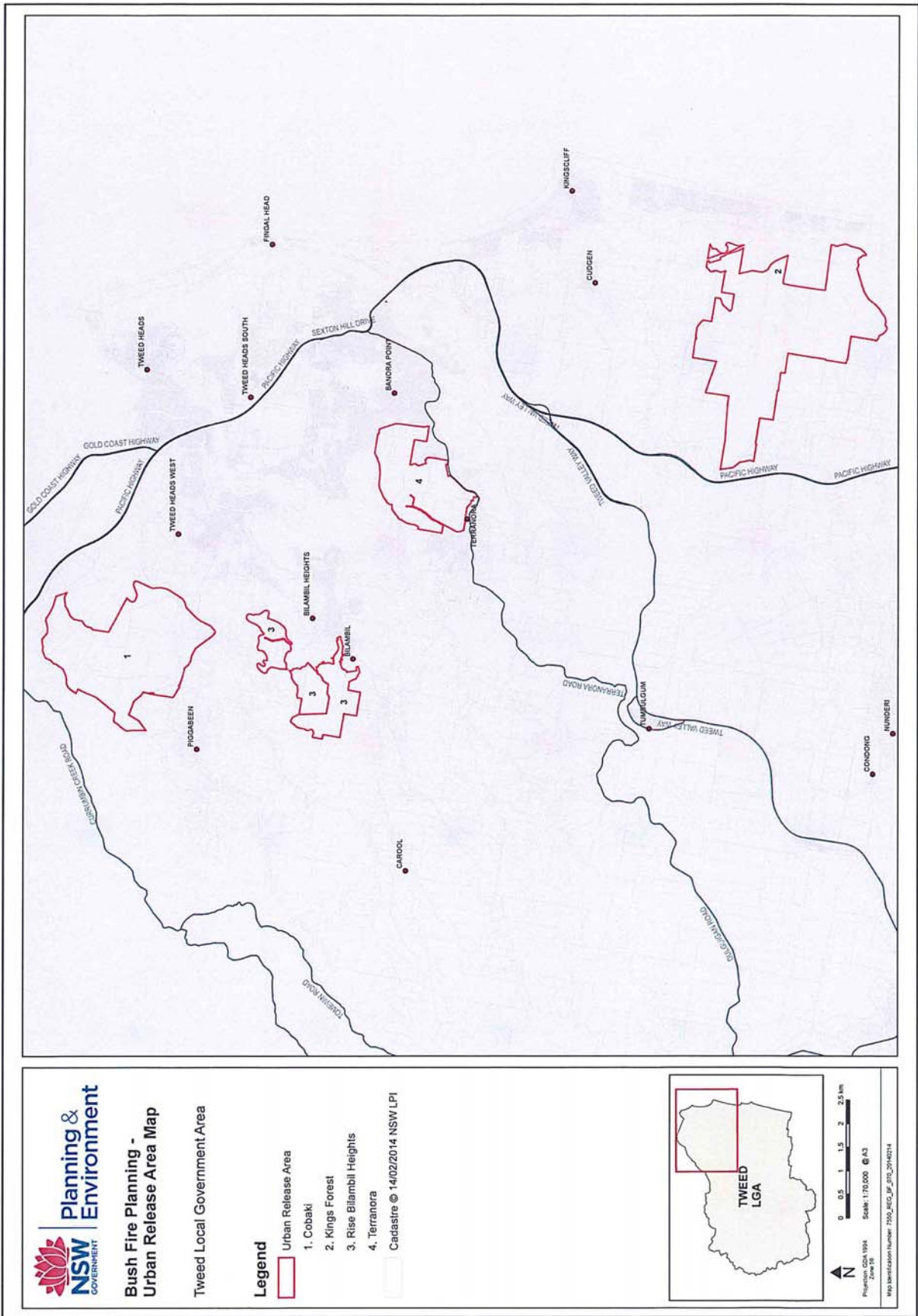
Map Sheet
Tamworth Local Government Area

Map Identification Number
7310_REG_BFP_022_20140214



Map Sheet
Tweed Local Government Area

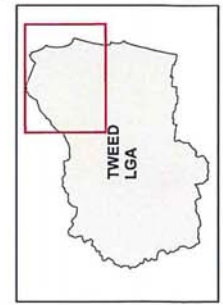
Map Identification Number
7550_REG_BFP_070_20140214



**Bush Fire Planning -
Urban Release Area Map**

Tweed Local Government Area

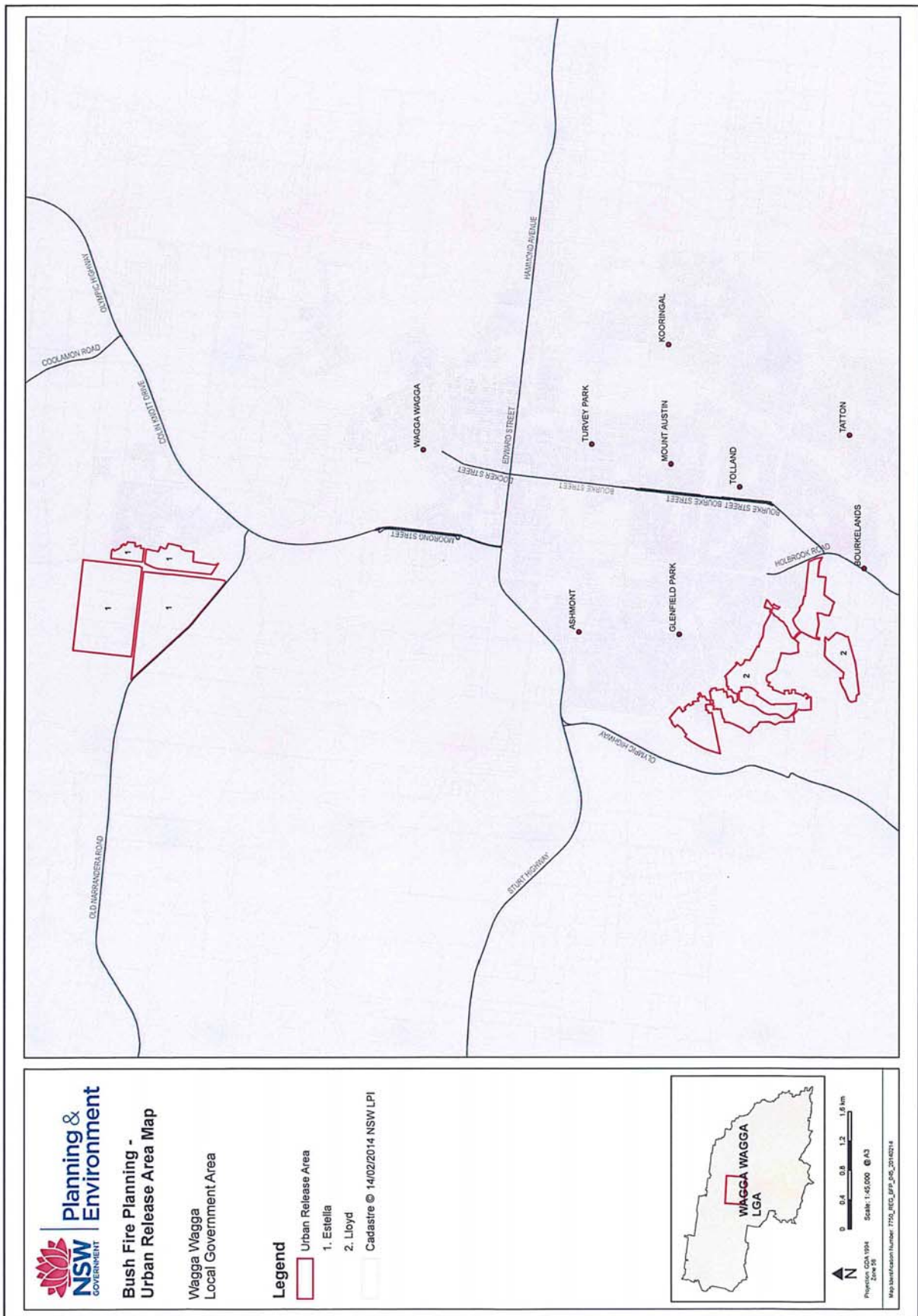
- Legend**
- Urban Release Area
 - 1. Cobaki
 - 2. Kings Forest
 - 3. Rise Blambill Heights
 - 4. Terranora
 - Cadastre © 14/02/2014 NSW LPI



Scale: 1:75,000 @ A3
 0 0.5 1 1.5 2 2.5 km
 North arrow pointing up.
 Prepared by NSW Planning & Environment
 Map Identification Number: 7550_REG_BFP_070_20140214

Map Sheet
Wagga Wagga Local Government Area

Map Identification Number
7750_REG_BFP_045_20140214



**Bush Fire Planning -
Urban Release Area Map**

Wagga Wagga
Local Government Area

Legend

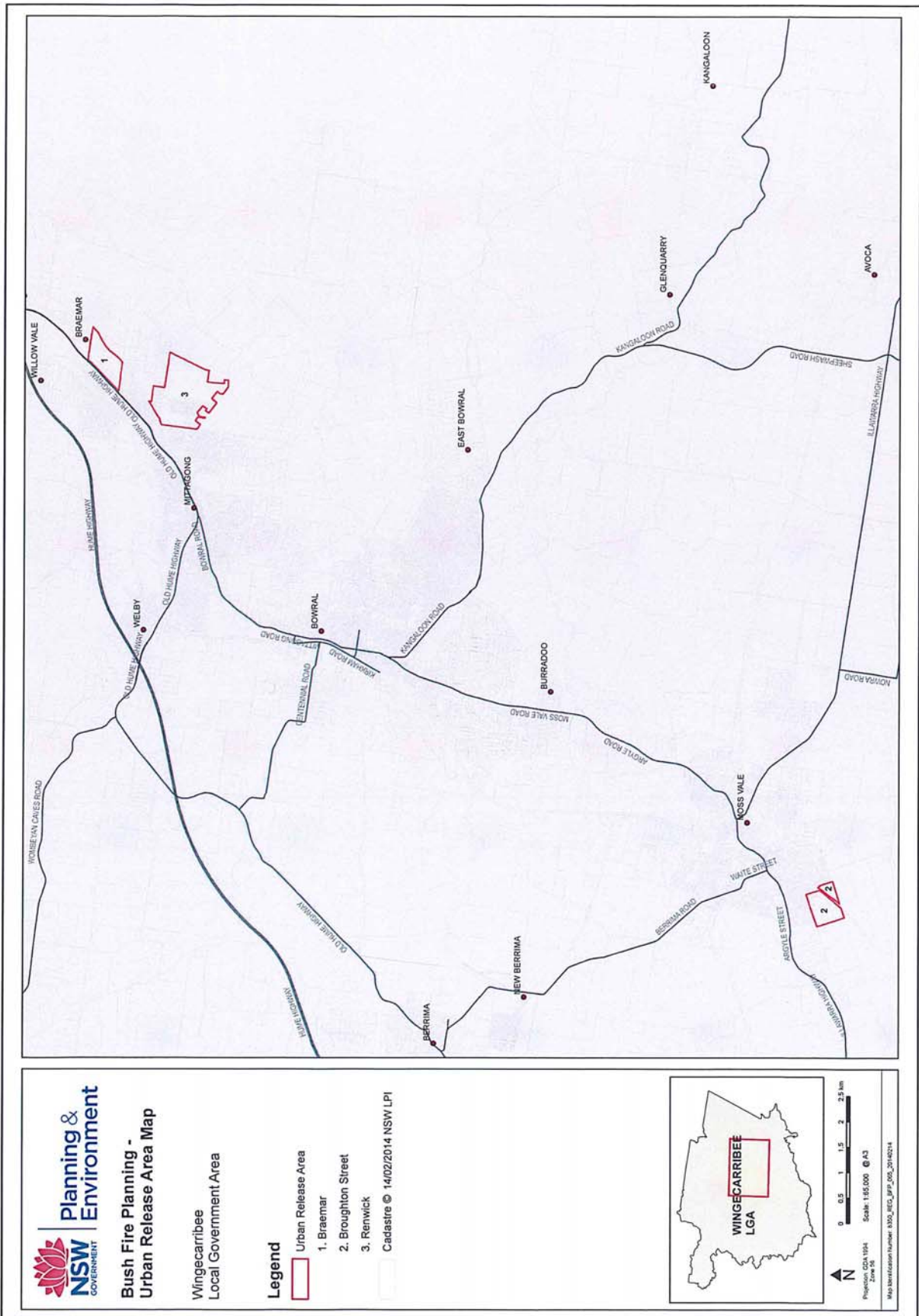
- Urban Release Area
- 1. Estrella
- 2. Lloyd
- Cadastral © 14/02/2014 NSW LPI



Projection: GDA 1994
Datum: GDA 1994
Scale: 1:40,000 @ A3
Map Identification Number: 7750_REG_BFP_045_20140214

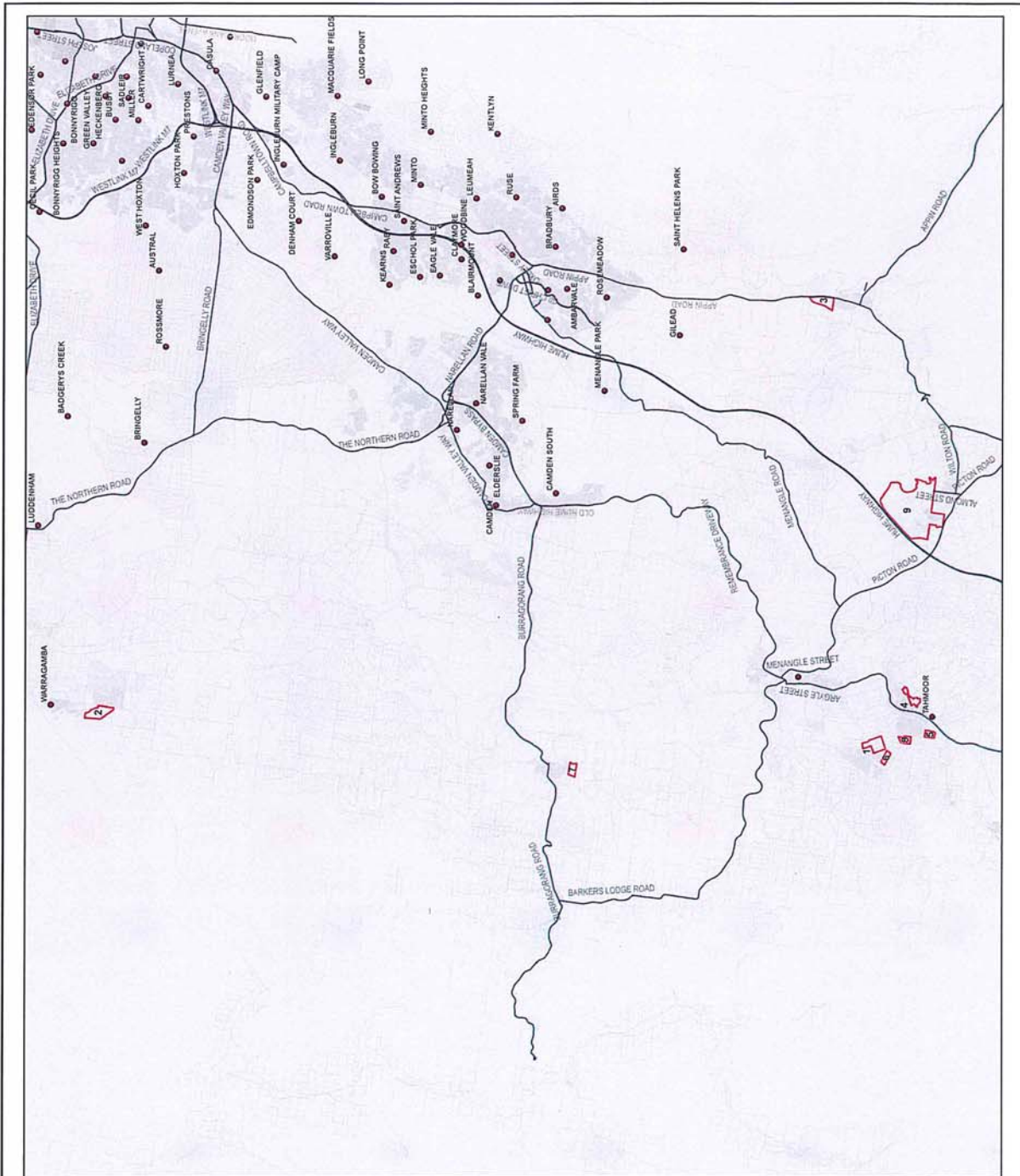
Map Sheet
Wingecarribee Local Government Area

Map Identification Number
8350_REG_BFP_065_20140214



Map Sheet
Wollondilly Local Government Area

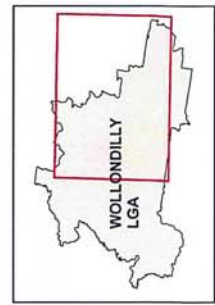
Map Identification Number
8400_REG_BFP_160_20140214



**Bush Fire Planning -
Urban Release Area Map**

Wollondilly Local Government Area

- Legend**
- NSW Localities (Mapinfo data)
 - Urban Release Area
 - 1. East Thirlemere
 - 2. Marsh Road, Silverdale
 - 3. North Appin
 - 4. North Thamoer
 - 5. South Thamoer
 - 6. South Thirlemere
 - 7. The Oaks South
 - 8. West Thamoer
 - 9. Wilton Park, Wilton
- Cadastral © 14/02/2014 NSW LPI



0 1 2 3 4 5 km

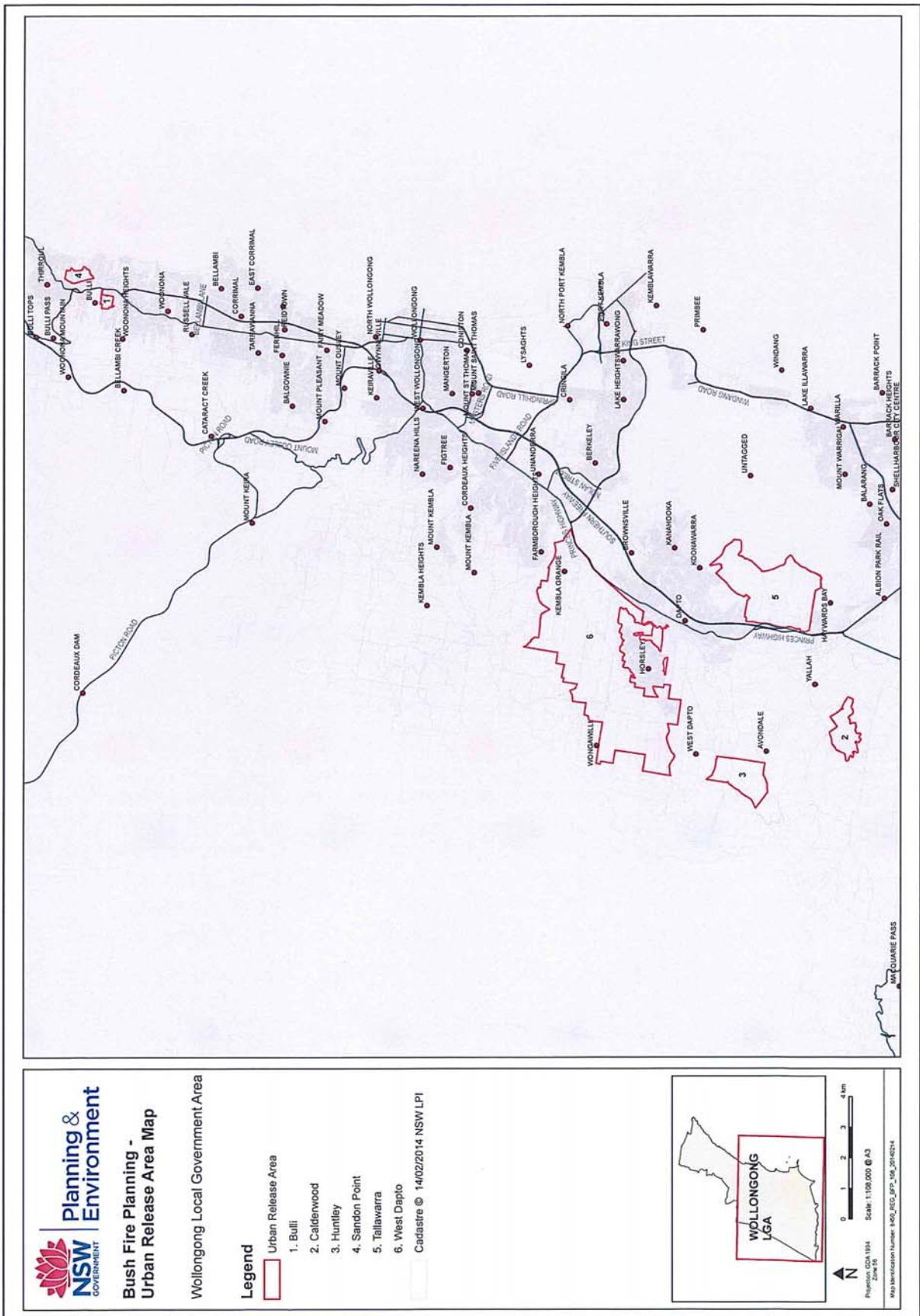
North Arrow

Projection: GDA 1984
Zone 55
Scale: 1:100,000 @ A3

Map Identification Number: 8400_REG_BFP_160_20140214

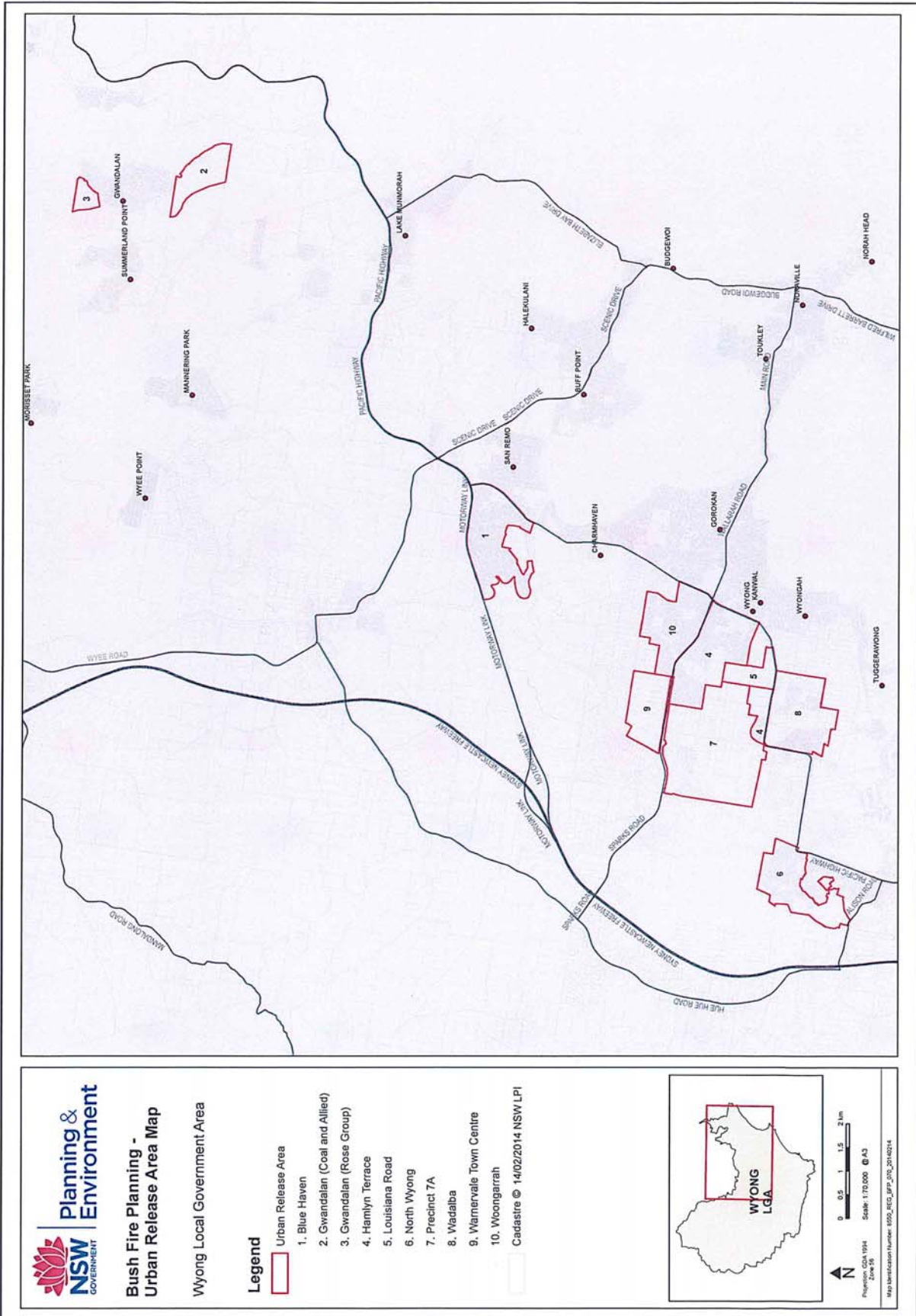
Map Sheet
Wollongong Local Government Area

Map Identification Number
8450_REG_BFP_108_20140214



Map Sheet
Wyong Local Government Area

Map Identification Number
8550_REG_BFP_070_20140214

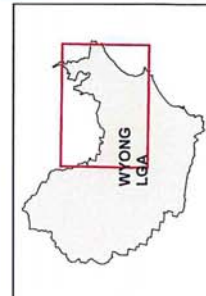


**Bush Fire Planning -
Urban Release Area Map**

Wyong Local Government Area

Legend

- Urban Release Area
- 1. Blue Haven
- 2. Gwandalan (Coal and Allied)
- 3. Gwandalan (Rose Group)
- 4. Hamlyn Terrace
- 5. Louisiana Road
- 6. North Wyong
- 7. Precinct 7A
- 8. Wadalba
- 9. Warrmervale Town Centre
- 10. Woongarrah
- Cadastre © 14/02/2014 NSW LPI



Projection: GDA1984
Datum: GDA84
Scale: 1:70,000 @ A3
Map Identification Number: 8550_REG_BFP_070_20140214

Roads and Maritime Services

ROADS ACT 1993

Section 31

Fixing or Varying of Levels of part of the HW4 Snowy Mountains Highway in the Local Government Area of Bega Valley Shire

Roads and Maritime Services by this Order under Section 31 of the Roads Act 1993, fixes or varies the levels of part of HW4 – Snowy Mountains Highway at Morans Crossing 26.9 km west of Bega, as shown on Roads and Maritime Services plan No DS2012_001091.

Richard Heffernan
Senior Project Manager
Roads and Maritime Services
Level 4, 90 Crown Street
Wollongong, N.S.W. 2500

(RMS Papers: SF2014/051341/1; SF2013/103531)

Department of Trade and Investment, Regional Infrastructure and Services

SUBORDINATE LEGISLATION ACT 1989

Public Consultation on Electricity Supply (Safety and
Network Management) Regulation 2014

NOTICE is given, in accordance with section 5 (2) (a) of the Subordinate Legislation Act 1989, of the intention to make a regulation under the Electricity Supply Act 1995:

- Electricity Supply (Safety and Network Management) Regulation 2014 – the objective of this Regulation is to ensure that Electricity Networks are designed, constructed maintained and operated in a safe and reliable manner. The regulation also requires an accreditation scheme for electrical works.

The Regulatory Impact Statements and draft Regulations will be available for public comment from 2 July 2014 until 30 July 2014. Copies can be downloaded from <http://www.resourcesandenergy.nsw.gov.au/> or by contacting:

Manager of Supply and Networks Policy,
Department of Trade and Investment NSW,
Division of Resources and Energy,
Level 17, 227 Elizabeth Street,
Sydney NSW 2001

Telephone: 1300 136 888

Fax: (02) 8281 7452

Email: energy.submissions@trade.nsw.gov.au

Submissions on the proposed Regulation will be accepted by mail, fax or email as set out above.

Submissions must be received by 5pm on Wednesday, 30 July 2014.

SUBORDINATE LEGISLATION ACT 1989

Public Consultation on
Electricity Supply (General) Regulation 2014

NOTICE is given, in accordance with section 5 (2) (a) of the Subordinate Legislation Act 1989, of the intention to make a regulation under the Electricity Supply Act 1995:

- Electricity Supply (General) Regulation 2014 – the objective of this Regulation is to prescribe provisions to implement programs and activities established in the Act, particularly in the areas of: social programs, environmental programs and duties and responsibilities of approved Ombudsman schemes.

The Regulatory Impact Statement and draft Regulation will be available for public comment from 3 July 2014 until 30 July 2014. Copies can be downloaded from <http://www.resourcesandenergy.nsw.gov.au/> or by contacting:

Manager, Sustainable Energy,
Department of Trade & Investment NSW,
Division of Resources & Energy,
GPO Box 3889,
Sydney NSW 2001

Telephone: (02) 8281 7778

Email: energy.submissions@trade.nsw.gov.au
with the Subject: "Electricity Supply
(General) Regulation 2014"

Submissions on the proposed Regulation will be accepted by email or mail as set out above.

Submissions must be received by 5pm on Wednesday, 30 July 2014.

SUBORDINATE LEGISLATION ACT 1989

Public Consultation on
Gas Supply (Natural Gas Retail) Regulation 2014

NOTICE is given, in accordance with section 5 (2) (a) of the Subordinate Legislation Act 1989, of the intention to make a regulation under the Gas Supply Act 1995:

- Gas Supply (Natural Gas Retail) Regulation 2014 – the objective of this Regulation is to ensure that customer protections and programs established by the NSW Government to assist small gas customers are consistently applied by retailers and distributors.

The Regulatory Impact Statement and draft Regulation will be available for public comment from 3 July 2014 until 30 July 2014. Copies can be downloaded from <http://www.resourcesandenergy.nsw.gov.au/> or by contacting:

Manager, National Energy Policy,
Department of Trade & Investment NSW,
Division of Resources & Energy,
GPO Box 3889,
Sydney NSW 2001

Telephone: (02) 8281 7778

Email: energy.submissions@trade.nsw.gov.au
with the Subject: "Gas Supply (Natural Gas
Retail) Regulation 2014"

Submissions on the proposed Regulation will be accepted by mail or email as set out above.

Submissions must be received by 5pm on Wednesday, 30 July 2014.

MINERALS

NOTICE is given that the following applications have been received:

EXPLORATION LICENCE APPLICATIONS

(T14-1104)

No. 5054, ILUKA RESOURCES LIMITED (ACN 008 675 018), area of 15 units, for Group 10, dated 26 June 2014. (Broken Hill Mining Division).

(T14-1105)

No. 5055, SANDFIRE RESOURCES NL (ACN 105154185), area of 35 units, for Group 1, dated 27 June 2014. (Orange Mining Division).

(T14-1106)

No. 5056, HD MINING EXPLORATION DARWIN (AUST.) PTY. LIMITED (ACN 114 765 187), area of 37 units, for Group 1, dated 30 June 2014. (Wagga Wagga Mining Division).

The Hon. ANTHONY ROBERTS, M.P.,
Minister for Resources and Energy

NOTICE is given that the following applications have been granted:

EXPLORATION LICENCE APPLICATIONS

(T13-1159)

No. 4897, now Exploration Licence No. 8277, PEEL GOLD PTY LTD (ACN 166 110 041), Counties of Darling and Murchison, Map Sheet (9036, 9037), area of 99 units, for Group 1, dated 24 June 2014, for a term until 24 June 2017.

(T14-1027)

No. 4981, now Exploration Licence No. 8276, CROWL CREEK EXPLORATION LIMITED (ACN 139 933 109), County of Dowling, Map Sheet (8130, 8131, 8230, 8231), area of 310 units, for Group 1, dated 11 June 2014, for a term until 11 June 2016.

(T14-1033)

No. 4988, now Exploration Licence No. 8274, SANDFIRE RESOURCES NL (ACN 105154185), County of Narromine, Map Sheet (8532, 8533), area of 9 units, for Group 1, dated 3 June 2014, for a term until 3 June 2017.

The Hon. ANTHONY ROBERTS, M.P.,
Minister for Resources and Energy

NOTICE is given that the following applications for renewal have been received:

(14-2060)

Authorisation No. 287, KEPCO BYLONG AUSTRALIA PTY LTD (ACN 075 361 769), area of 6685 hectares. Application for renewal received 27 June 2014.

(14-1285)

Authorisation No. 342, KEPCO BYLONG AUSTRALIA PTY LTD (ACN 075 361 769), area of 3700 hectares. Application for renewal received 27 June 2014.

(14-2076)

Exploration Licence No. 6263, MALACHITE RESOURCES LIMITED (ACN 075 613 268), area of 6 units. Application for renewal received 27 June 2014.

(T11-0259)

Exploration Licence No. 7951, OCHRE RESOURCES PTY LTD (ACN 112 833 351), area of 42 units. Application for renewal received 26 June 2014.

(T11-0263)

Exploration Licence No. 7955, OCHRE RESOURCES PTY LTD (ACN 112 833 351), area of 44 units. Application for renewal received 1 July 2014.

(08-9055)

Special (Crown & Private Lands) Lease No. 20 (Act 1969), TARAGO OPERATIONS PTY LTD (ACN 127 810 413), area of 2368 hectares. Application for renewal received 16 June 2014.

The Hon. ANTHONY ROBERTS, M.P.,
Minister for Resources and Energy

RENEWAL OF CERTAIN AUTHORITIES

NOTICE is given that the following authorities have been renewed:

(05-5811)

Exploration Licence No. 4619, PROVIDENCE GOLD AND MINERALS PTY LTD (ACN 004 881 789), County of Sandon, Map Sheet (9236), area of 4 units, for a further term until 9 October 2015. Renewal effective on and from 25 June 2014.

(T93-0804)

Exploration Licence No. 4702, PROVIDENCE GOLD AND MINERALS PTY LTD (ACN 004 881 789), Counties of Sandon and Vernon, Map Sheet (9236), area of 8 units, for a further term until 9 October 2015. Renewal effective on and from 26 June 2014.

(07-0200)

Exploration Licence No. 7041, ICARUS MINES PTY LTD (ACN 140 149 515), County of Flinders, Map Sheet (8234, 8334), area of 22 units, for a further term until 24 January 2016. Renewal effective on and from 20 June 2014.

(07-0252)

Exploration Licence No. 7045, ICARUS MINES PTY LTD (ACN 140 149 515), County of Gipps, Map Sheet (8331), area of 6 units, for a further term until 24 January 2016. Renewal effective on and from 20 June 2014.

The Hon. ANTHONY ROBERTS, M.P.,
Minister for Resources and Energy

WITHDRAWAL OF APPLICATION FOR RENEWAL

NOTICE is given that the application for renewal in respect of the following authority has been withdrawn:

(T12-1017)

Exploration Licence No. 7943, MOBILA PTY LTD (ACN 002 069 258), Counties of Georgiana and King, Map Sheet (8729), area of 23 units. The authority ceased to have effect on 26 June 2014.

The Hon. ANTHONY ROBERTS, M.P.,
Minister for Resources and Energy

TRANSFERS

(12-1654)

Mineral Lease No. 6119 (Act 1906), formerly held by BORAL LIMITED (ACN 008 421 761) has been transferred to SIBELCO AUSTRALIA LIMITED (ACN 000 971 844). The transfer was registered on 19 June 2014.

(12-1654)

Mineral Lease No. 6175 (Act 1906), formerly held by BORAL LIMITED (ACN 008 421 761) has been transferred to SIBELCO AUSTRALIA LIMITED (ACN 000 971 844). The transfer was registered on 19 June 2014.

(12-1654)

Private Lands (Mining Purposes) Lease No. 2903 (Act 1906), formerly held by BORAL LIMITED (ACN 008 421 761) has been transferred to SIBELCO AUSTRALIA LIMITED (ACN 000 971 844). The transfer was registered on 19 June 2014.

(12-1654)

Private Lands (Mining Purposes) Lease No. 2905 (Act 1906), formerly held by BORAL LIMITED (ACN 008 421 761) has been transferred to SIBELCO AUSTRALIA LIMITED (ACN 000 971 844). The transfer was registered on 19 June 2014.

(12-1654)

Private Lands Lease No. 501 (Act 1924), formerly held by BORAL LIMITED (ACN 008 421 761) has been transferred to SIBELCO AUSTRALIA LIMITED (ACN 000 971 844). The transfer was registered on 19 June 2014.

(12-1654)

Private Lands Lease No. 502 (Act 1924), formerly held by BORAL LIMITED (ACN 008 421 761) has been transferred to SIBELCO AUSTRALIA LIMITED (ACN 000 971 844). The transfer was registered on 19 June 2014.

(12-1654)

Private Lands Lease No. 1178 (Act 1924), formerly held by BORAL LIMITED (ACN 008 421 761) has been transferred to SIBELCO AUSTRALIA LIMITED (ACN 000 971 844). The transfer was registered on 19 June 2014.

(12-1654)

Private Lands Lease No. 1195 (Act 1924), formerly held by BORAL LIMITED (ACN 008 421 761) has been transferred to SIBELCO AUSTRALIA LIMITED (ACN 000 971 844). The transfer was registered on 19 June 2014.

(12-1654)

Private Lands Lease No. 1216 (Act 1924), formerly held by BORAL LIMITED (ACN 008 421 761) has been transferred to SIBELCO AUSTRALIA LIMITED (ACN 000 971 844). The transfer was registered on 19 June 2014.

(12-1654)

Private Lands Lease No. 1217 (Act 1924), formerly held by BORAL LIMITED (ACN 008 421 761) has been transferred to SIBELCO AUSTRALIA LIMITED (ACN 000 971 844). The transfer was registered on 19 June 2014.

(12-1654)

Private Lands Lease No. 1265 (Act 1924), formerly held by BORAL LIMITED (ACN 008 421 761) has been transferred to SIBELCO AUSTRALIA LIMITED (ACN 000 971 844). The transfer was registered on 19 June 2014.

(12-1654)

Private Lands Lease No. 1266 (Act 1924), formerly held by BORAL LIMITED (ACN 008 421 761) has been transferred to SIBELCO AUSTRALIA LIMITED (ACN 000 971 844). The transfer was registered on 19 June 2014.

(12-1654)

Private Lands Lease No. 1268 (Act 1924), formerly held by BORAL LIMITED (ACN 008 421 761) has been transferred to SIBELCO AUSTRALIA LIMITED (ACN 000 971 844). The transfer was registered on 19 June 2014.

The Hon. ANTHONY ROBERTS, M.P.,
Minister for Resources and Energy

REQUESTED CANCELLATION OF AUTHORITY AT REQUEST OF HOLDER

NOTICE is given that the following authority has been requested to be cancelled:

(T12-1220)

Exploration Licence No. 8109, OXLEY EXPLORATION PTY LTD (ACN 137 511 141), Counties of Canbelego and Cowper, area of 100 units. Request for cancellation was received on 25 June 2014.

The Hon. ANTHONY ROBERTS, M.P.,
Minister for Resources and Energy

EXPIRY

Mining Purposes Lease No. 312 (Act 1973), B.C. OPALS PTY LTD (ACN 050 046 994), Parish of Wallangulla, County of Finch; and Parish of Wallangulla, County of Finch. This title expired on 27 June 2014.

The Hon. ANTHONY ROBERTS, M.P.,
Minister for Resources and Energy

PRIMARY INDUSTRIES

PLANT DISEASES ACT 1924

Appointment of Inspectors

I, DARREN BUTT, Acting Director, Biosecurity Compliance, with the delegated authority of the Secretary of the Department of Trade and Investment, Regional Infrastructure and Services, pursuant to section 28C of the Plant Diseases Act 1924 (“the Act”) and pursuant to section 11 (1) of the Act, hereby appoint the persons named in the Schedule below, as inspectors for the purposes of the Act.

SCHEDULE

Danielle Rene CHISAKULA
 Andrew CURRAH
 Zeki DOGAN
 Damian Paul DYKE
 Peter Jeffery REDDICK
 Douglas John SHANNON
 Justin Leigh SMITH

Dated this 1st day of July 2014.

D. BUTT,
 A/Director, Biosecurity Compliance,
 Department of Primary Industries
 (an office within the Department of Trade and
 Investment, Regional Infrastructure and Services)

STOCK DISEASES ACT 1923

Appointment of Inspector

Notification No. 560

I, DARREN BUTT, Acting Director, Biosecurity Compliance, with the delegated authority of the Secretary of the Department of Trade and Investment, Regional Infrastructure and Services, pursuant to section 22C of the Stock Diseases Act 1923 (“the Act”) and pursuant to section 6 (1) of the Act, hereby appoint Neil Alexander FALLS as an inspector for the purposes of the Act.

Dated this 1st day of July 2014.

D. BUTT,
 Acting Director, Biosecurity Compliance,
 Department of Primary Industries
 (an office within the Department of Trade and
 Investment, Regional Infrastructure and Services)

NOXIOUS WEEDS ACT 1993

Revocation of Authorisation

I, DARREN BUTT, Acting Director, Biosecurity Compliance with the delegated authority of the Secretary of the Department of Trade and Investment, Regional Infrastructure and Services, pursuant to section 67 of the Noxious Weeds Act 1993 (“the Act”) and pursuant to section 42 of the Act, hereby revoke the authorisation of Glenn DRANSFIELD to act as a border inspector for the purposes of the Act (as published in New South Wales Government Gazette No. 263 of 20 December 2002 at pages 10864-10865) and any authorisation revived as a result of this revocation.

Dated this 1st day of July 2014.

D. BUTT,
 Acting Director, Biosecurity Compliance,
 Department of Primary Industries
 (an office within the Department of Trade and
 Investment, Regional Infrastructure and Services)

LANDS

ARMIDALE CROWN LANDS OFFICE
108 Faulkner Street (PO Box 199A), Armidale NSW 2350
Phone: (02) 6770 3100 Fax (02) 6771 5348

ROADS ACT 1993

ORDER

Transfer of Crown Roads to a Council

IN pursuance of the provisions of section 151, Roads Act 1993, the Crown public roads specified in each Schedule 1 are transferred to the Roads Authority specified in the corresponding Schedule 2 hereunder, as from the date of publication of this notice and as from that date, the roads specified in each Schedule 1, cease to be Crown public roads.

KEVIN HUMPHRIES, M.P.,
 Minister for Natural Resources, Lands and Water

SCHEDULE 1

*Parish – Scott; County – Gough;
 Land District – Glen Innes; L.G.A. – Glen Innes Severn*

Crown road 20.115m wide and var. known as Nine Mile Road at Dundee within Lot 17, DP 753309, as shown by solid red shading on the diagram hereunder.



SCHEDULE 2

Roads Authority: Glen Innes Severn Council.

File No.: 14/05659. W536466.

Council's Reference: Malcolm Donnelly.

DUBBO CROWN LANDS OFFICE
45 Wingewarra Street (PO Box 1840), Dubbo NSW 2830
Phone: (02) 6883 3300 Fax: (02) 6884 2067

**NOTICE OF PURPOSE OTHER THAN THE
DECLARED PURPOSE PURSUANT TO SECTION
34A (2) OF THE CROWN LANDS ACT 1989**

PURSUANT to section 34A (2) (b) of the Crown Lands Act 1989, the Crown reserve with the declared public purpose specified in Column 2 of the Schedules, is to be used or occupied for a purpose other than the declared purpose specified in Column 1 of the Schedules.

KEVIN HUMPHRIES, M.P.,
Minister for Natural Resources, Lands and Water

SCHEDULE 1

<i>Column 1</i>	<i>Column 2</i>
Pipeline (Relevant Interest – Section 34A Licence – RI 524237).	Reserve No.: 1921. Public Purpose: Travelling stock. Notified: 8 October 1883. File No.: 13/14840.

SCHEDULE 2

<i>Column 1</i>	<i>Column 2</i>
Grazing (Relevant Interest – Section 34A Licence – RI 528293).	Reserve No.: 27784. Public Purpose: Trigonometrical purposes. Notified: 18 June 1898. File No.: 14/00331.

SCHEDULE 3

<i>Column 1</i>	<i>Column 2</i>
Grazing (Relevant Interest – Section 34A Licence – RI 535306).	Reserve No.: 64597. Public Purpose: Access. Notified: 15 June 1934. File No.: 14/04234.
Pump and Pipeline (Relevant Interest – Section 34A Licence – RI 535306).	

SCHEDULE 4

<i>Column 1</i>	<i>Column 2</i>
Pipeline (Relevant Interest – Section 34A Licence – RI 524237).	Reserve No.: 65385. Public Purpose: Travelling stock. Notified: 26 July 1935. File No.: 13/14840.

SCHEDULE 5

<i>Column 1</i>	<i>Column 2</i>
Pipeline (Relevant Interest – Section 34A Licence – RI 524237).	Reserve No.: 83228. Public Purpose: Water supply. Notified: 9 June 1961. File No.: 13/14840.

SCHEDULE 6

<i>Column 1</i>	<i>Column 2</i>
Grazing (Relevant Interest – Section 34A Licence – RI 520289).	Reserve No.: 96451. Public Purpose: Future public requirements. Notified: 19 November 1982. File No.: 13/12630.

SCHEDULE 7

<i>Column 1</i>	<i>Column 2</i>
Grazing (Relevant Interest – Section 34A Licence – RI 520289).	Reserve No.: 96458. Public Purpose: Future public requirements. Notified: 19 November 1982. File No.: 13/12630.

SCHEDULE 8

<i>Column 1</i>	<i>Column 2</i>
Pipeline (Relevant Interest – Section 34A Licence – RI 524237).	Reserve No.: 755126. Public Purpose: Future public requirements. Notified: 29 June 2007. File No.: 13/14840.

SCHEDULE 9

<i>Column 1</i>	<i>Column 2</i>
Grazing (Relevant Interest – Section 34A Licence 527770).	Reserve No.: 94202. Public Purpose: Future public requirements. Notified: 16 January 1981. File No.: 14/00079.

SCHEDULE 10

<i>Column 1</i>	<i>Column 2</i>
Grazing (Relevant Interest – Section 34A Licence – RI 535306).	Reserve No.: 56146. Public Purpose: Generally. Notified: 11 May 1923.
Pump and Pipeline (Relevant Interest – Section 34A Licence – RI 535306).	File No.: 14/04234.

SCHEDULE 11

<i>Column 1</i>	<i>Column 2</i>
Grazing (Relevant Interest – Section 34A Licence – RI 535306).	Reserve No.: 1011268. Public Purpose: Future public requirements. Notified: 3 February 2006.
Pump and Pipeline (Relevant Interest – Section 34A Licence – RI 535306).	File No.: 14/04234.

GOULBURN OFFICE
159 Auburn Street, Goulburn NSW 2580
(PO Box 2215, Dangar NSW 2309)
Phone: (02) 4824 3700 Fax: (02) 4822 4287

**REVOCAION OF RESERVATION OF CROWN
LAND**

PURSUANT to section 90 of the Crown Lands Act 1989, the reservation of Crown land specified in Column 1 of the Schedule hereunder, is revoked to the extent specified opposite thereto in Column 2 of the Schedule.

KEVIN HUMPHRIES, M.P.,
Minister for Natural Resources, Lands and Water
and Minister for Western NSW

SCHEDULE

<i>Column 1</i>	<i>Column 2</i>
Land District: Goulburn. Local Government Area: Goulburn Mulwaree. Locality: Tarago. Reserve No.: 750004. Public Purpose: Future public requirements. Notified: 29 June 2007. File No.: 13/12653.	The whole being Lot 5, DP 46297, Parish Boro, County Argyle, of an area of 3664 square metres.

Note: Sale to Roderick Edward THIELE and Paige Annette DAVIS.

GRAFTON OFFICE
49-51 Victoria Street, Grafton NSW 2460
(PO Box 2185, Dangar NSW 2309)
Phone: 1300 886 235 Fax: (02) 6642 5375

**NOTICE OF PURPOSE OTHER THAN THE
DECLARED PURPOSE PURSUANT TO SECTION
34A(2) OF THE CROWN LANDS ACT 1989**

PURSUANT to section 34A(2)(b) of the Crown Lands Act 1989, the Crown reserve with the declared public purpose specified in Column 2 of the Schedule, is to be used or occupied for a purpose other than the declared purpose specified in Column 1 of the Schedule.

KEVIN HUMPHRIES, M.P.,
Minister for Natural Resources, Lands and Water

SCHEDULE

<i>Column 1</i>	<i>Column 2</i>
Landscaping (Relevant Interest).	Reserve No.: 751395. Public Purpose: Future public requirements. Notified: 29 June 2007. File No.: 10/15804.

ROADS ACT 1993

ORDER

Transfer of a Crown Road to a Council

IN pursuance of the provisions of section 151, Roads Act 1993, the Crown road specified in Schedule 1 is transferred to the Roads Authority specified in Schedule 2 hereunder, as from the date of publication of this notice and as from that date, the road specified in Schedule 1 ceases to be a Crown road.

KEVIN HUMPHRIES, M.P.,
Minister for Natural Resources, Lands and Water
and Minister for Western NSW

SCHEDULE 1

Parish – Lismore; County – Rous;
Local Government Area – Lismore City Council

Crown public road separating Lot 101, DP 592235 from Lot 588, 728678 at Goonellabah.

SCHEDULE 2

Roads Authority: Lismore City Council.
Crown Lands Reference: 14/05504.
Councils Reference: RH:EF 09/2511.

NOTIFICATION OF CLOSING OF A ROAD

IN pursuance of the provisions of the Roads Act 1993, the road hereunder described is closed and the lands comprised therein cease to be public road and the rights of passage and access that previously existed in relation to the road is extinguished. Upon closing, title to the land, comprising the former public road, vests in the body specified in the Schedule hereunder.

KEVIN HUMPHRIES, M.P.,
Minister for Natural Resources, Lands and Water

Description

Parish – Durrisdeer; County – Nandewar;
Land District – Narrabri; L.G.A. – Narrabri

Road Closed: Lot 1, DP 1195123.

File No.: ME05 H 509.

Schedule

On closing, the land within Lot 1, DP 1195123 remains vested in the State of New South Wales as Crown land.

Description

Parishes – Morangarell and Boorongagil;
County – Bland;
Land District – Grenfell; L.G.A. – Bland

Road Closed: Lot 4, DP 1188075.

File No.: 12/02503.

Schedule

On closing, the land within Lot 4, DP 1188075 remains vested in the State of New South Wales as Crown land.

Description

Parish – Berendebba; County – Bland;
Land District – Grenfell; L.G.A. – Bland

Road Closed: Lot 9, DP 1188075.

File No.: 08/0298.

Schedule

On closing, the land within Lot 9, DP 1188075 remains vested in the State of New South Wales as Crown land.

Description

Parish – Boorongagil; County – Bland;
Land District – Grenfell; L.G.A. – Bland

Road Closed: Lot 2, DP 1188075.

File No.: 12/01898.

Schedule

On closing, the land within Lot 2, DP 1188075 remains vested in the State of New South Wales as Crown land.

On closing, the land within Lot 2, DP 1188075 becomes vested in the State of New South Wales as Crown land.

Council's Reference: 11/07425.

Description

Parish – Brundah; County – Monteagle;
Land District – Grenfell; L.G.A. – Weddin

Road Closed: Lot 1-2, DP 1190903.

File No.: CL/00712.

Schedule

On closing, the land within Lot 1, DP 1190903 remains vested in the State of New South Wales as Crown land.

Description

*Parishes – Berendebba and Morangarell; County – Bland;
Land District – Grenfell; L.G.A. – Bland*

Road Closed: Lots 6 and 10, DP 1188075.

File No.: CL/00405.

Schedule

On closing, the land within Lots 6 and 10, DP 1188075 remains vested in the State of New South Wales as Crown land.

HAY OFFICE
126 Lachlan Street (PO Box 182), Hay NSW 2711
Phone: (02) 6990 1800 Fax: (02) 6993 1135

**NOTICE OF PURPOSE OTHER THAN THE
DECLARED PURPOSE PURSUANT TO SECTION
34A (2) OF THE CROWN LANDS ACT 1989**

PURSUANT to section 34A (2) (b) of the Crown Lands Act 1989, the Crown reserve with the declared public purpose specified in Column 2 of the Schedules, is to be used or occupied for a purpose other than the declared purpose specified in Column 1 of the Schedules.

KEVIN HUMPHRIES, M.P.,
Minister for Natural Resources, Lands and Water

SCHEDULE 1

<i>Column 1</i>	<i>Column 2</i>
Environmental Protection and Sustainable Grazing (Relevant Interest – Section 34A Licence – RI 531800).	Reserve No.: 92348. Public Purpose: Future public requirements. Notified: 16 May 1980. File No.: 14/03300.

SCHEDULE 2

<i>Column 1</i>	<i>Column 2</i>
Environmental Protection and Sustainable Grazing (Relevant Interest – Section 34A Licence – RI 531801).	Reserve No.: 756330. Public Purpose: Future public requirements. Notified: 29 June 2007. File No.: 14/03301.

MAITLAND OFFICE
141 Newcastle Road, East Maitland NSW 2323
(PO Box 2215, Dangar NSW 2309)
Phone: (02) 1300 886 235 Fax: (02) 4934 2252

APPOINTMENT OF TRUST BOARD MEMBERS

PURSUANT to section 93 of the Crown Lands Act 1989, the persons whose names are specified in Column 1 of the Schedule hereunder, are appointed for the terms of office specified, as members of the trust board for the reserve trust specified opposite thereto in Column 2, which has been established and appointed as trustee of the reserve referred to opposite thereto in Column 3 of the Schedule.

KEVIN HUMPHRIES, M.P.,
Minister for Natural Resources, Lands and Water

SCHEDULE

<i>Column 1</i>	<i>Column 2</i>	<i>Column 3</i>
Malcolm John KENNEDY (new member). Geoffrey James BLYTH (re-appointment). Simon John GALLEN (re-appointment). Michelle Diane VINCENT (new member). Jade Elizabeth ROSSINGTON (new member). Thomas William ROSSINGTON (new member). Jane Louise KENNEDY (new member). The person for the time being holding the office of Treasurer, Wingen Campdraft & Rodeo Association Inc. (ex-officio member).	Abbotsford Park Trust.	Reserve No.: 29883. Public Purpose: Public recreation. Notified: 28 October 1899. File No.: MD79 R 164.

Term of Office

For a term commencing the date of this notice and expiring 3 July 2019.

**NOTICE OF PURPOSE OTHER THAN THE
DECLARED PURPOSE PURSUANT TO SECTION
34A (2) OF THE CROWN LANDS ACT 1989**

PURSUANT to section 34A (2) (b) of the Crown Lands Act 1989, the Crown reserve with the declared public purpose specified in Column 2 of the Schedules, is to be used or occupied for a purpose other than the declared purpose specified in Column 1 of the Schedules.

KEVIN HUMPHRIES, M.P.,
Minister for Natural Resources, Lands and Water

SCHEDULE 1

<i>Column 1</i>	<i>Column 2</i>
Site Investigation (Relevant Interest – Section 34A Licence – RI 532393).	Reserve No.: 35874. Public Purpose: Wharf site and access. Notified: 21 March 1903. File No.: 14/02086.

SCHEDULE 2

<i>Column 1</i>	<i>Column 2</i>
Site Investigation (Relevant Interest – Section 34A Licence – RI 532393).	Reserve No.: 57573. Public Purpose: Water supply. Notified: 7 November 1924. File No.: 14/02086.

SCHEDULE 3

<i>Column 1</i>	<i>Column 2</i>
Access (Relevant Interest – Section 34A Licence – RI 530249).	Reserve No.: 1023308. Public Purpose: Rural services and environmental protection. Notified: 30 October 2009. File No.: 14/01028.

MOREE OFFICE
Frome Street (PO Box 388), Moree NSW 2400
Phone: (02) 6752 5055 Fax: (02) 6752 1707

**NOTICE OF PURPOSE OTHER THAN THE
DECLARED PURPOSE PURSUANT TO SECTION
34A (2) OF THE CROWN LANDS ACT 1989**

PURSUANT to section 34A (2) (b) of the Crown Lands Act 1989, the Crown reserve with the declared public purpose specified in Column 2 of the Schedule, is to be used or occupied for a purpose other than the declared purpose specified in Column 1 of the Schedule.

KEVIN HUMPHRIES, M.P.,
Minister for Natural Resources, Lands and Water

SCHEDULE 1

<i>Column 1</i>	<i>Column 2</i>
Quarry "Coolatai Gravel Pit" (Relevant Interest - Section 34A Licence - RI 523532).	Reserve No.: 30132. Public Purpose: Travelling stock. Notified: 15 November 1899. File No.: 13/14551.

NEWCASTLE OFFICE
437 Hunter Street, Newcastle NSW 2300
(PO Box 2215, Dangar NSW 2309)
Phone: (02) 1300 886 235 Fax: (02) 4925 3517

NOTIFICATION OF CLOSING OF A ROAD

IN pursuance of the provisions of the Roads Act 1993, the road hereunder described is closed and the lands comprised therein cease to be public road and the rights of passage and access that previously existed in relation to the road is extinguished. Upon closing, title to the land, comprising the former public road, vests in the body specified in the Schedule hereunder.

KEVIN HUMPHRIES, M.P.,
Minister for Natural Resources, Lands and Water

Description

*Parish – Jindera; County – Goulburn;
Land District – Albury; L.G.A. – Greater Hume*

Road Closed: Lot 1, DP 1189462.

File No.: WA05 H 428.

Schedule

On closing, the land within Lot 1, DP 1189462 remains vested in the State of New South Wales as Crown land.

Description

*Parish – Urialla; County – Murray;
Land District – Queanbeyan; L.G.A. – Palerang*

Road Closed: Lots 1-2, DP 1195258.

File No.: 12/02249.

Schedule

On closing, the land within Lots 1-2, DP 1195258 remains vested in the State of New South Wales as Crown land.

Description

*Parishes – Goobang and Houston;
Counties – Ashburnham and Kennedy;
Land District – Parkes; L.G.A. – Parkes*

Road Closed: Lots 1-5, DP 1194845.

File No.: CL/00677:JT.

Schedule

On closing, the land within Lots 1-5, DP 1194845 remains vested in the State of New South Wales as Crown land.

TAMWORTH OFFICE
25-27 Fitzroy Street (PO Box 535), Tamworth NSW 2340
Phone: (02) 6764 5100 Fax: (02) 6766 3805

ROADS ACT 1993

ORDER

Transfer of Crown Road to Council

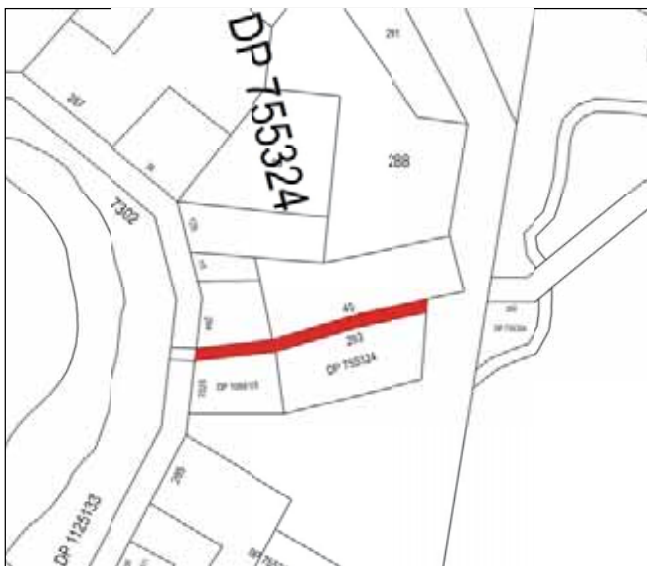
IN pursuance of provisions of section 151, Roads Act 1993, the Crown public road specified in Schedule 1 is transferred to the Roads Authority specified in Schedule 2 hereunder, as from the date of publication of this notice and as from that date the road specified in Schedule 1 ceases to be Crown public road.

KEVIN HUMPHRIES, M.P.,
 Minister for Natural Resources, Lands and Water
 and Minister for Western NSW

SCHEDULE 1

Parish – Dungowan; County – Parry;
Land District – Tamworth;
L.G.A. – Tamworth Regional Council

Crown public road of 10 metres wide and described as north of Lot 7025, DP 1066125 and Lot 293, DP 755324 (as highlighted in the diagram below).



SCHEDULE 2

Roads Authority: Tamworth Regional Council.
 File No.: 14/03499.

SCHEDULE 1

Parish – Tamworth; County – Inglis;
Land District – Tamworth;
L.G.A. – Tamworth Regional Council

Crown public road of 20.115 metres wide and described as west of Lot 102 in DP 1133818 and Lot 1, DP 1079649 (as highlighted in the diagram below).



SCHEDULE 2

Roads Authority: Tamworth Regional Council.
 File No.: 10/06855.

REVOCATION OF RESERVATION OF CROWN LAND

PURSUANT to section 90 of the Crown Lands Act 1989, the reservation of Crown land specified in Column 1 of the Schedule hereunder, is revoked to the extent specified opposite thereto in Column 2 of the Schedule.

KEVIN HUMPHRIES, M.P.,
 Minister for Natural Resources, Lands and Water
 and Minister for Western NSW

SCHEDULE 1

<i>Column 1</i>	<i>Column 2</i>
Land District: Tamworth.	Lot 33, DP No. 1078221,
Local Government Area: Tamworth Regional.	Parish Tamworth, County Inglis.
Locality: North Tamworth.	
Reserve No.: 753848.	
Public Purpose: Future public requirements.	
Notified: 29th June 2007.	
File No.: 13/09860.	

ORDER – AUTHORISATION OF ADDITIONAL PURPOSE UNDER S121A

PURSUANT to s121A of the Crown Lands Act 1989, I authorise by this Order, the purpose specified in Column 1 to be an additional purpose to the declared purpose of the reserves specified opposite thereto in Column 2 of the Schedule.

KEVIN HUMPHRIES, M.P.,
 Minister for Natural Resources, Lands and Water

SCHEDULE

<i>Column 1</i>	<i>Column 2</i>
Community purposes.	Reserve No.: 90457. Public Purpose: School for sub-normal children. Notified: 24 May 1974. File No.: TH79 R 26-002.

WAGGA WAGGA OFFICE**Corner Johnston and Tarcutta Streets (PO Box 60), Wagga Wagga NSW 2650****Phone: (02) 6937 2700 Fax: (02) 6921 1851****APPOINTMENT OF TRUST BOARD MEMBERS**

PURSUANT to section 93 of the Crown Lands Act 1989, the persons whose names are specified in Column 1 of the Schedule hereunder, are appointed for the terms of office specified, as members of the trust board for the reserve trust specified opposite thereto in Column 2, which has been established and appointed as trustee of the reserve referred to opposite thereto in Column 3 of the Schedule.

KEVIN HUMPHRIES, M.P.,
Minister for Natural Resources, Lands and Water

SCHEDULE

<i>Column 1</i>	<i>Column 2</i>	<i>Column 3</i>
Martin St John HONNER (re-appointment). Patrick Richard KEAST (re-appointment). Leslie Dalmain EISENHAUER (re-appointment). Patrick Lindsay FOLEY (re-appointment). Colin John RANDALL (re-appointment). The person for the time being holding the office of Chairman, Riverina Schoolboys Football Carnival (ex-officio member).	June Showground Trust.	Dedication No.: 620056. Public Purpose: Public recreation and showground. Notified: 8 June 1934. File No.: WA80 R 122-03.

Term of Office

For a term commencing 19 July 2014 and expiring 18 July 2019.

WESTERN REGION OFFICE
45 Wingewarra Street, Dubbo NSW 2830
(PO Box 2185, Dangar NSW 2309)
Phone: (02) 6883 5400 Fax: (02) 6884 2067

**ALTERATION OF CONDITIONS OF A WESTERN
LANDS LEASE**

IT is hereby notified that in pursuance of the provisions of section 18FA(6) of the Western Lands Act 1901, the conditions of the undermentioned Western Lands Lease have been altered as shown.

KEVIN HUMPHRIES, M.P.,
Minister for Natural Resources, Lands and Water

*Administrative District – Wentworth; Shire – Wentworth;
Parishes – Avoca and Tugima; County – Wentworth*

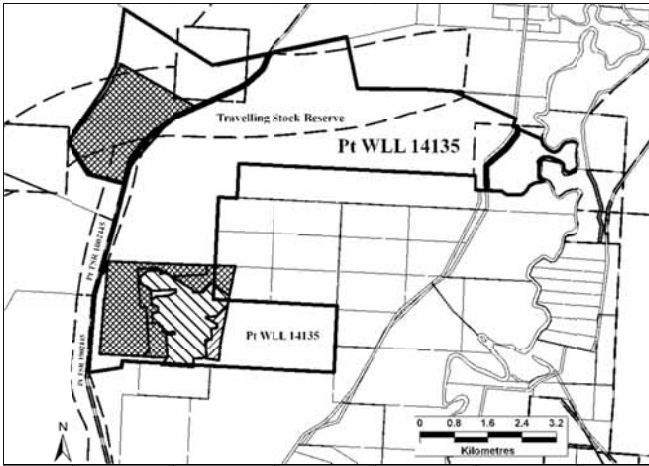
The conditions of Western Lands Lease 14135, being the land contained within Folio Identifier 2/1106411 have been altered effective from 27 June 2014.

The conditions previously annexed to Western Lands Lease 14135 remain unaltered except for the addition of the following special conditions:

**SPECIAL CONDITIONS ATTACHED TO WESTERN
LANDS LEASE No. 14135**

1. The land leased must only be used for the purpose of **Grazing, Cultivation (Irrigated) and Conservation**.
2. The lessee must ensure that sandhills and other soils with a surface texture of loamy sand or coarser are left uncultivated unless specifically approved by the Commissioner.
3. The lessee shall ensure land within 60 metres of any texture contrast or duplex soil area remains uncultivated except in accordance with a plan approved by the Commissioner. Texture contrast (or duplex) soils are soil types which have a sandy to loamy topsoil abruptly overlying a clay subsoil and are prone to scalding (producing clay pans and hummocks).
4. The lessee shall ensure areas with a slope greater than 2% remains uncultivated until any soil conservation measures documented in a plan approved by the Commissioner have been implemented at the lessee's expense.
5. Access tracks to the area to be cultivated must be arranged in such a manner as to minimise the disturbance of any land surfaces within the areas required to be left uncultivated to comply with this approval.
6. The lessee shall ensure incised drainage lines, other than man-made structures, which carry water after storms are left uncultivated in the channels and for a distance of at least 20 metres on either side of the banks of the channels except when the Commissioner specifies otherwise.
7. Stubble shall be retained on the soil surface and shall not be burnt, except with the approval of the Commissioner or his delegate.
8. Cropping frequency will not be limited when land management actions such as stubble retention and pasture ley maintain soil fertility and prevent risk or occurrence of soil erosion. If the Commissioner considers that the land resource is at risk then limits to cropping frequency may be imposed.
9. Cultivation areas are not to impact on road foundations.
10. Long fallow shall only be carried out using approved conservation farming techniques. In the event that the Commissioner is of the view that the soil is being depleted by the rotation adopted, a restricted rotation may be imposed.
11. Livestock may be excluded from cultivated fallows by direction of the Commissioner or the Rangeland Management Officer.
12. The lessee shall undertake any appropriate measures, at his/her own expense, ordered by the Commissioner to rehabilitate any degraded cultivated areas.
13. The lessee shall establish windbreaks at his/her own expense as may be ordered by the Commissioner to provide adequate protection of the soil.
14. The lessee shall ensure that cultivation and cropping do not alter the natural flood regime. Crops are not to be protected by levees.
15. The lessee is authorised to **cultivate** an area of **284 hectares** as shown hatched on the diagram below. This area includes the area set aside for area drainage.
16. Cultivation is permitted over the whole of the areas mentioned in condition 15 (above) unless the commissioner has required specific areas remain uncultivated.
17. The area within this Change of Lease Purpose (COLP) partly covers Travelling Stock Reserves (TSR) 1002445. The lessee must make suitable arrangements with the relevant Local Land Services (LLS) prior to commencement of any development. If suitable arrangements cannot be made with the LLS, the matter will be determined by the Western Lands Commissioner.
18. Once irrigation commences, the landholder will be required to monitor the piezometers on the irrigated areas monthly for two years, and every six months thereafter.
19. Water levels in the piezometers should also be monitored as per the hydro geological report (generally monthly for the first two years, and four times per year thereafter).
20. On the drainage sites the landholder will be required to monitor the piezometers every six months, beginning immediately once irrigation commences, until drainage water begins to be disposed of at the site, and monitor once/if disposal commences.
21. All data should be provided to NSW Office of Water every two years.
22. Should the monitoring show a problem of rising watertable heights then the landholder will be required to implement remedial measures based on the drainage disposal plans outlined in the DIMP's condition sheet.
23. The lessee must within 3 months from the date of addition of these conditions to the lease erect and maintain to the satisfaction of the Commissioner a stock proof fence around that part of the leased land as indicated by cross-hatching on the diagram below. The total area set aside for **Conservation** is **746 hectares**.

- 24. The lessee must ensure that during the term of the lease all domestic stock is excluded from that part of the lease shown cross-hatched on the diagram below.
- 25. The lessee must not clear any vegetation or remove any timber, fallen logs or rocks within the land leased unless written approval has been granted by either the Commissioner or Minister.



NOTICE OF PURPOSE OTHER THAN THE DECLARED PURPOSE PURSUANT TO SECTION 34A (2) OF THE CROWN LANDS ACT 1989

PURSUANT to section 34A (2) (b) of the Crown Lands Act 1989, the Crown reserve with the declared public purpose specified in Column 2 of the Schedule, is to be used or occupied for a purpose other than the declared purpose specified in Column 1 of the Schedule.

KEVIN HUMPHRIES, M.P.,
Minister for Natural Resources, Lands and Water

SCHEDULE

<i>Column 1</i>	<i>Column 2</i>
Pipeline (Relevant Interest – Section 34A Licence – RI 532443).	Reserve No.: 1031488. Public Purpose: Public recreation, environmental protection, rural services and future public requirements.
	Notified: 18 February 2011. File No.: 14/02175.

Other Notices

ASSOCIATIONS INCORPORATION ACT 2009

Cancellation of Registration Pursuant to Section 80

TAKE notice that TAKE 3 INC (Inc9893303) became registered under the Corporations Act 2001 as TAKE 3 LTD – ACN 169 307 340, a public company limited by guarantee on the 15th day of May 2014 and accordingly its registration under the Associations Incorporation Act 2009 is cancelled as of that date.

Dated: 2 July 2014.

ANTHONY DONOVAN,
Delegate of the Commissioner,
NSW Fair Trading

CO-OPERATIVES (ADOPTION OF NATIONAL LAW) ACT 2012 (NSW)

Notice under Section 601AA of the Corporations Act 2001 as Applied by Section 453 of the Co-operatives (Adoption of National Law) Act 2012 (NSW)

NOTICE is hereby given that the Co-operative mentioned below will be deregistered when two months have passed since the publication of this notice:

Goulburn Cattle Breeders Co-operative Limited

Dated at Bathurst, this 27th day of June 2014.

CHRISTINE GOWLAND,
Delegate of the Registrar of Co-Operatives

CO-OPERATIVES (ADOPTION OF NATIONAL LAW) ACT 2012 (NSW)

Notice under Section 601AB of the Corporations Act 2001 as Applied by Section 453 of the Co-operatives (Adoption of National Law) Act 2012 (NSW)

NOTICE is hereby given that the Co-operative mentioned below will be deregistered when two months have passed since the publication of this notice:

Agricultural Finance Co-operative Limited

Dated at Bathurst, this 27th day of June 2014.

C. GOWLAND
Delegate of the Registrar of Co-Operatives

DAMS SAFETY ACT 1978 AND MINING ACT 1992

Order under Section 369 of the Mining Act 1992

Leewood Notification Area

THE Dams Safety Committee pursuant to Section 369 of the Mining Act 1992, hereby declares that with regard to Leewood Ponds, being a prescribed dam under Dams Safety Act 1978, the land described in the schedule hereto is the notification area of the said dam.

SCHEDULE

The area bounded by straight lines joining the following 4 ordered points on maps NARRABRI 8837S 1:50000, BAAN BAA 8836N 1:50000; the points are specified by Map Grid of Australia 1994 co-ordinates in Zone 55:

<i>Point</i>	<i>MGAEast</i>	<i>MGANorth</i>
1	750200	6624700
2	752700	6624700
3	752700	6621700
4	750200	6621700

Map Grid Australia (MGA) co-ordinates for the above points, as well as plan NA-256 showing the area, are available from the Dams Safety Committee.

BRIAN COOPER,
Chairman

Dams Safety Committee,
Locked Bag 5123,
Parramatta NSW 2124

HEALTH ADMINISTRATION ACT 1982

Order Declaring Approved Quality Assurance Committee

I, JILLIAN SKINNER, Minister for Health, pursuant to section 20E (1) of the Health Administration Act 1982 do, by this my Order, declare Figtree Private Hospital Surgical Peer Review Committee to be an Approved Quality Assurance Committee.

Signed this 25th day of June 2014.

JILLIAN SKINNER,
Minister for Health

LOCAL GOVERNMENT ACT 1993

Cancellation of Registration of Party

IT is hereby notified that pursuant to section 320 of the Local Government Act 1993 that the registration of the following party is cancelled:

The Living Sydney Team

Dated: 30 June 2014.

COLIN BARRY,
Electoral Commissioner

NSW Electoral Commission,
Level 25, 201 Kent Street,
Sydney NSW 2000

LAND ACQUISITION (JUST TERMS COMPENSATION) ACT 1991

Notification of Alteration of Rates of Interest

IN pursuance of the provisions of section 50 (1) of the Land Acquisition (Just Terms Compensation) Act 1991 I hereby determine that on and from the date of this notification, the rates of interest payable under section 50 (1) shall be:

- (a) where the total amount of compensation is less than \$50,000 – 2.50 per cent per annum.

- (b) where the total amount of compensation is \$50,000 or more – 2.68 per cent per annum.

The Hon. ANDREW CONSTANCE, M.P.,
Treasurer

PUBLIC WORKS ACT 1912

Notification of Alteration of Rates of Interest

IN pursuance of the provisions of section 126 (4A) (5) of the Public Works Act 1912, I hereby determine that on and from the date of this notification, the rates of interest payable under section 126A shall be:

- (a) where the total amount of compensation is less than \$50,000 – 2.50 per cent per annum.
(b) where the total amount of compensation is \$50,000 or more – 3.04 per cent per annum.

The Hon. ANDREW CONSTANCE, M.P.,
Treasurer

PASSENGER TRANSPORT REGULATION 2007

Clause 76 (1) (c) Designation of Routes

Order

Bus passenger services

Transport for NSW, pursuant to clause 76 of the Passenger Transport Regulation 2007, does by this Order designate each of the following bus routes as a route for which a smartcard may be used:

Operator: State Transit Authority

Routes:

397

M10	M20
-----	-----

X03	X94	X97	X99
-----	-----	-----	-----

To facilitate the progressive introduction of smartcard technology on the Operator's bus fleet, this Order applies only to buses displaying a sign "Opal bus" or "Opal on this bus".

Date of effect

This Order takes effect on 9 July 2014.

Dated: 27 June 2014.

FERGUS GAMMIE,
Deputy Director-General
Transport Services
(a Delegate of Transport for NSW)

PESTICIDES ACT 1999

Environment Protection Authority NSW

Notice under Section 48 (4)

NOTICE is hereby given, pursuant to section 48 (4) of the Pesticides Act 1999, that I have granted a Pilot (Pesticide Rating) Licence, particulars of which are stated in the Schedule.

SEAN NUNAN,
Team Leader, Chemicals and Radiation Licensing,
Hazardous Materials, Chemicals and Radiation Section,
Environment Protection Authority
by delegation

SCHEDULE

Pilot (Pesticide Rating) Licence

<i>Name and address of licensee</i>	<i>Date of granting of licence</i>
Nicholas PILBROW, 20B Le Pedeleure Avenue, Mildura Vic 3500	26 June 2014

PRACTICE NOTE SC CL 2

Supreme Court Common Law Division – Criminal Proceedings

Commencement

1. This Practice Note was issued on 27 June 2014 and commences 1 July 2014.

Application

2. This Practice Note applies to committals for trial or sentence and ex-officio indictments in the Criminal List of the Common Law Division.

Definitions

3. None applicable.

Introduction

4. The purpose of this Practice Note is:
 - (a) to ensure that criminal proceedings are dealt with in a timely and efficient way, consistent with the parties' obligations under Chapter 3, Part 3 of the Criminal Procedure Act 1986; and
 - (b) to assist an accused person to take advantage of legislation which provides for a discount in sentence where an early plea of guilty is entered.

Listing for arraignment

5. Arraignments are held on the first Friday of each month in Sydney.
6. When committing an accused person for trial or sentence to the Supreme Court, the magistrate will direct the person to appear at the next arraignment, not less than four weeks after the date of the committal. If this practice would result in a January date, the matter will be listed on the first Friday in February.
7. Ex-officio criminal prosecutions will be listed by the Registry in the same way.

Arraignment procedures

8. On the day fixed for the arraignment, the Director of Public Prosecutions shall, unless otherwise ordered, present an indictment to the Court and shall provide copies of the indictment for each accused person.
9. The court expects matters to be ready to proceed at the arraignment so that a trial date can be given. Legal representatives are expected to identify the issues for trial and estimate the likely hearing time required. The arraignment judge may give directions and rulings as to the conduct of the trial.
10. Unless the court makes a specific direction pursuant to sections 141 (3) or 148 of the Criminal Procedure Act, the standard directions that are to apply at the arraignment are:

- (a) The prosecution is to file and serve on the accused notice of the prosecution case in accordance with section 142 no later than eight weeks before the trial date.
 - (b) The defence is to file and serve on the prosecution a defence response in accordance with section 143 no later than five weeks before the trial date.
 - (c) The prosecution is to file and serve on the accused a prosecution response to the defence response in accordance with section 144 no later than three weeks before the trial date.
 - (d) The defence is to provide notice of alibi within the period prescribed in section 150 of the Criminal Procedure Act; and
 - (e) The parties are to hold a pre-trial conference before the trial judge pursuant to section 140 of the Criminal Procedure Act two weeks prior to the trial date to determine whether the parties can reach agreement regarding the evidence to be admitted at the trial. This does not apply if the accused is not legally represented.
11. In the event of non-compliance by a party with this practice note, or with any other direction made by the court, the court may contact the offending party directly, or list the matter for mention, either of its own motion or at the request of either party.

Entering a plea

12. Upon presentment of the indictment, the accused person will be arraigned by the Court and shall enter his or her plea. The Court may, if the indictment is not presented on the day fixed for the arraignment of the accused person, fix a further date for the arraignment of the accused and the presentment of the indictment.

Trial

13. By the date set for the trial, the matter must be ready to proceed. If there is an unavoidable problem or change to the conduct or length of the trial, legal practitioners are to notify the Criminal Registry or the Criminal List judge at the earliest possible stage to avoid inconvenience to jurors and witnesses.
14. An application to vacate a trial date:
- (a) is to be made by way of Notice of Motion with a supporting affidavit, setting out the grounds for the application
 - (b) shall be made to the Criminal List judge, unless the application is made within two weeks of the date fixed for trial; and
 - (c) that is made within two weeks of the date fixed for trial, may be made to the Criminal List judge or to the trial judge.

Direction under section 128 of the Criminal Procedure Act 1986

15. Prosecuting authorities are directed to present all indictments in the District Court, rather than in the Supreme Court, except for indictments relating to offences under any of the following sections:
- sections 12, 19A, 21, 22A and 24 of the Crimes Act 1900;
 - sections 24AA, and 24AB of the Crimes Act 1914 of the Commonwealth;
 - section 9 of the War Crimes Act 1945 of the Commonwealth;
 - section 8 of the Crimes (Internationally Protected Persons) Act 1976 of the Commonwealth;
- offences for which the maximum penalty is life imprisonment in a case in which either the Director of Public Prosecutions (Commonwealth) or the Director of Public Prosecutions of New South Wales has formed the opinion that the imposition of a life sentence may be appropriate.
16. It will be noted that, by reason of clause 103 of the Criminal Procedure Regulation 2010, the District Court currently does not have jurisdiction in respect of sections 12 and 19A of the Crimes Act 1900.
17. Subject to the usual practice as to joinder of counts, an indictment charging an offence under any of the above sections may also contain counts charging other offences.
18. Applications for exemption under section 128 (2) of the Criminal Procedure Act 1986 should be made by letter addressed to the Chief Justice setting out a brief description of the nature of the case and identifying the basis upon which it is claimed that it is an appropriate case to be tried in the Supreme Court. Matters that involve particular difficulty, or that are test cases or in which there is particular public significance, will ordinarily be given an exemption. Exemption applications must be accompanied by:
- (a) a copy of the charges that are likely to be the subject of the proposed committal order or which have been committed for trial or sentence in the District Court; and
 - (b) either a draft of the indictment or indictments proposed to be presented at arraignment in the event of a committal order being made, or following a committal order, or a document containing a draft of the charges proposed to be included in such an indictment or indictments or an ex officio indictment.
19. In addition to the matters set out in paragraph 17 above, exemption applications should include details of the following:
- (a) any anticipated pre trial applications; and
 - (b) an estimate as to the length of the trial(s) or sentence.
20. Exemption applications must be served on the solicitor for the accused person, or if unrepresented, upon the accused person, within seven (7) days (unless otherwise ordered) after their submission to the Court.
21. The accused person or his/her solicitor must provide any response to the matters set out in an exemption application by letter addressed to the Chief Justice within 14 days (unless otherwise ordered) after a copy of the exemption application was served on him/her or his/her solicitors.

Dated: 27 June 2014.

T. F. BATHURST, A.C.,
Chief Justice of New South Wales

Related information:

Crimes Act 1900
 Criminal Procedure Act 1986
 Crimes Act 1914 (Cth)
 War Crimes Act 1945 (Cth)
 Geneva Conventions Act 1957 (Cth)
 Crimes (Internationally Protected Persons)
 Act 1976 (Cth)

Amendment History:

- 27 June 2014: This Practice Note replaces former Practice Note SC CL 2, which was issued on 20 September 2013 and commenced on 1 October 2013.
- 20 September 2013: This Practice Note replaces former Practice Note SC CL 2, which was issued on 13 August 2010 and commenced on 16 August 2010.
- 13 August 2010: This Practice Note replaces former Practice Note SC CL 2, which was issued and commenced on 21 December 2009.
- 21 December 2009: This Practice Note replaced former Practice Note SC CL 2, which was issued and commenced on 17 August 2005.
- 17 August 2005: Practice Note SC CL 2 was issued and commenced on 17 August 2005. It replaced former Practice Note Nos 57, 98 and 112.

STATE OWNED CORPORATIONS ACT 1989

Notice Pursuant to Section 20S (5)

ON 28 May 2014 I, the Hon. Andrew Constance, M.P., Treasurer of the State of New South Wales, pursuant to section 59B (2) of the Public Finance and Audit Act 1983, notified the statutory State owned corporation State Water Corporation that I required it to pay to the credit of the Consolidated Fund the amount of \$13.4 million by way of dividend on 15 June 2016.

My reasons for requiring this payment to be made under section 59B of the Public Finance and Audit Act 1983, rather than pursuant to the share dividend scheme for State Water under section 20S of the State Owned Corporations Act 1989, are as follows:

- (a) Water users in NSW have traditionally contributed to water delivery costs incurred by State Water through its bulk water charges. A significant proportion of NSW funding previously provided to the Murray Darling Basin Authority (MDBA) and the Dumaresq-Barwon Border Rivers Commission (BRC) has traditionally been recovered from water users by State Water Corporation as user charges. The ACCC has included a mechanism in its draft March 2014 determination to enable pass-through of the MDBA and BRC costs through charges and anticipates that the amount of costs to be recovered through State Water Corporation's charges will be confirmed prior to its final decision on regulated water charges in June 2014.
- (b) Section 59B of the Public Finance and Audit Act provides the most appropriate mechanism for me to use in requiring the payment of amounts by way of dividend from State Water Corporation.

- (c) Section 59B of the Public Finance and Audit Act allows me to require amounts by way of dividend from Government businesses which are statutory State owned corporations which might not be recoverable under a share dividend scheme provided for under section 20S of the State Owned Corporations Act. State Water Corporation's dividends under section 20S are calculated on a percentage of its net profits after tax for each financial year.
- (d) Seeking payment pursuant to State Water's share dividend scheme under section 20S of the State Owned Corporations Act is not consistent with the timeframes required given the stage which the Australian Competition and Consumer Commission has reached in its consideration of State Water Corporation's application for approval of its bulk water charges. State Water Corporation's dividends under section 20S, if any, are determined after the end of each financial year whereas the ACCC is expected to finalise its determination in June 2014.

Dated this 28th day of May 2014.

The Hon. ANDREW CONSTANCE, M.P.,
 Treasurer

STATE OWNED CORPORATIONS ACT 1989

Notice Pursuant to Section 20S (5)

ON 28 May 2014 I, the Hon. Andrew Constance, M.P., Treasurer of the State of New South Wales, pursuant to section 59B (2) of the Public Finance and Audit Act 1983, notified the statutory State owned corporation State Water Corporation that I required it to pay to the credit of the Consolidated Fund the amount of \$12.1 million by way of dividend on 15 June 2017.

My reasons for requiring this payment to be made under section 59B of the Public Finance and Audit Act 1983, rather than pursuant to the share dividend scheme for State Water under section 20S of the State Owned Corporations Act 1989, are as follows:

- (a) Water users in NSW have traditionally contributed to water delivery costs incurred by State Water through its bulk water charges. A significant proportion of NSW funding previously provided to the Murray Darling Basin Authority (MDBA) and the Dumaresq-Barwon Border Rivers Commission (BRC) has traditionally been recovered from water users by State Water as user charges. The ACCC has included a mechanism in its draft March 2014 determination to enable pass-through of the MDBA and BRC costs through charges and anticipates that the amount of costs to be recovered through State Water Corporation's charges will be confirmed prior to its final decision on regulated water charges in June 2014.
- (b) Section 59B of the Public Finance and Audit Act provides the most appropriate mechanism for me to use in requiring the payment of amounts by way of dividend from State Water Corporation.
- (c) Section 59B of the Public Finance and Audit Act allows me to require amounts by way of dividend from Government businesses which are statutory State owned corporations which might not be recoverable under a share dividend scheme provided for under

section 20S of the State Owned Corporations Act. State Water Corporation's dividends under section 20S are calculated on a percentage of its net profits after tax for each financial year.

- (d) Seeking payment pursuant to State Water's share dividend scheme under section 20S of the State Owned Corporations Act is not consistent with the timeframes required given the stage which the Australian Competition and Consumer Commission has reached in its consideration of State Water Corporation's application for approval of its bulk water charges. State Water Corporation's dividends under section 20S, if any, are determined after the end of each financial year whereas the ACCC is expected to finalise its determination in June 2014.

Dated this 28th day of May 2014.

The Hon. ANDREW CONSTANCE, M.P.,
Treasurer

STATE OWNED CORPORATIONS ACT 1989

Notice Pursuant to Section 20S (5)

ON 28 May 2014 I, the Hon. Andrew Constance, M.P., Treasurer of the State of New South Wales, pursuant to section 59B (2) of the Public Finance and Audit Act 1983, notified the statutory State Owned corporation State Water Corporation that I required it to pay to the credit of the Consolidated Fund the amount of \$13.2 million by way of dividend on 15 June 2015.

My reasons for requiring this payment to be made under section 59B of the Public Finance and Audit Act 1983, rather than pursuant to the share dividend scheme for State Water under section 20S of the State Owned Corporations Act 1989, are as follows:

- (a) Water users in NSW have traditionally contributed to water delivery costs incurred by State Water through its bulk water charges. A significant proportion of NSW funding previously provided to the Murray Darling Basin Authority (MDBA) and the Dumaresq-Barwon Border Rivers Commission (BRC) has traditionally been recovered from water users by State Water Corporation as user charges. The ACCC has included a mechanism in its draft March 2014 determination to enable pass-through of the MDBA and BRC costs through charges and anticipates that the amount of costs to be recovered through State Water Corporation's charges will be confirmed prior to its final decision on regulated water charges in June 2014.
- (b) Section 59B of the Public Finance and Audit Act provides the most appropriate mechanism for me to use in requiring the payment of amounts by way of dividend from State Water Corporation.
- (c) Section 59B of the Public Finance and Audit Act allows me to require amounts by way of dividend from Government businesses which are statutory State owned corporations which might not be recoverable under a share dividend scheme provided for under section 20S of the State Owned Corporations Act. State Water Corporation's dividends under section 20S are calculated on a percentage of its net profits after tax for each financial year.

- (d) Seeking payment pursuant to State Water's share dividend scheme under section 20S of the State Owned Corporations Act is not consistent with the timeframes required given the stage which the Australian Competition and Consumer Commission has reached in its consideration of State Water Corporation's application for approval of its bulk water charges. State Water Corporation's dividends under section 20S, if any, are determined after the end of each financial year whereas the ACCC is expected to finalise its determination in June 2014.

Dated this 28th day of May 2014.

The Hon. ANDREW CONSTANCE, M.P.,
Treasurer

STATUTORY AND OTHER OFFICES REMUNERATION ACT 1975 (AMENDED)

Statutory and Other Offices Remuneration Tribunal

Report and Determination Pursuant to
Clause 3 of Schedule 6

REPORT

- On 2 June 2014 the Premier requested the Statutory and Other Offices Remuneration Tribunal (the Tribunal) to make a determination in respect of the remuneration payable to the office of the Governor of New South Wales (the Governor).
- The Premier advised that the Constitution Amendment (Governor's Salary) Act 2003 (the Governor's Salary Act) will amend the Constitution Act 1902 (the Constitution Act) and the Statutory and Other Offices Remuneration Act 1975 (the SOOR Act) to allow the Tribunal to determine the remuneration of the Governor commencing with the incoming Governor.
- The Governor's Salary Act commences once the incoming Governor assumes office and, in accordance with section 26 of the Interpretation Act 1987, the Tribunal can make the determination prior to the commencement of the Governor's Salary Act. The determination will only have effect on or after the date on which the Governor's Salary Act commences.
- The constitutional arrangements for the Commonwealth of Australia as a sovereign, independent and federal nation are prescribed in the Australia Act 1986 (Cwlth). Section 7 provides for a Governor in each State to act as Her Majesty's representative, exercising all powers and functions of Her Majesty in respect of the State, on the tendering of advice by the Premier of the State to Her Majesty:

“Section 7 Powers and functions of Her Majesty and Governors in respect of States

 - Her Majesty's representative in each State shall be the Governor.
 - Subject to subsections (3) and (4) below, all powers and functions of Her Majesty in respect of a State are exercisable only by the Governor of the State.
 - Subsection (2) above does not apply in relation to the power to appoint, and the power to terminate the appointment of, the Governor of a State.

- (4) While Her Majesty is personally present in a State, Her Majesty is not precluded from exercising any of Her powers and functions in respect of the State that are the subject of subsection (2) above.
- (5) The advice to Her Majesty in relation to the exercise of the powers and functions of Her Majesty in respect of a State shall be tendered by the Premier of the State.”
5. The constitutional arrangements for the Government of NSW are prescribed in the Constitution Act. Section 9A provides for the appointment of the Governor by Commission at Her Majesty’s pleasure, and requires the taking of the Oath/Affirmation of Allegiance and Oath/Affirmation of Office before assuming office:
- “Section 9A Appointment of Governor
- (1) There shall continue to be a Governor of the State.
- (2) The appointment of a person to the office of Governor shall be during Her Majesty’s pleasure by Commission under Her Majesty’s Sign Manual and the Public Seal of the State.
- (3) Before assuming office, a person appointed to be Governor shall take the Oath or Affirmation of Allegiance and the Oath or Affirmation of Office in the presence of the Chief Justice or another Judge of the Supreme Court.”
6. Section 35B of the Constitution Act establishes the Executive Council to ‘advise the Governor in the government of the State’. The Governor appoints members of the Executive Council at his/her pleasure and presides over the Executive Council meetings.
7. The Governor’s principal powers and functions are specified in the Constitution Act and include the following:
- to determine the dates of sessions of Parliament
 - to dissolve Parliament and issue writs for a general election
 - to assent bills passed by both houses of the Parliament
 - to appoint the Premier, Ministers of the Crown, judges and senior office holders
 - to allocate to Ministers the administration of Acts and other portfolio responsibilities
 - to approve Standing Rules and Orders for both houses of Parliament
 - to issue regulations and proclamations under existing laws
 - to provide, use and keep the Public Seal of the State.
8. The Governor exercises his/her powers on the advice from the Executive Council, Premier and Ministers. Special provisions in the Constitution Act enable the Governor to act without or contrary to advice from the Executive Council or Ministers, if such action is in accordance with established constitutional conventions. This would occur in certain circumstances such as the appointment or dismissal of the Premier and the dissolution of Parliament.
9. The Governor also performs many important ceremonial duties including:
- the formal Opening of Parliament
 - the Swearing-In of the Premier and Ministers, and investitures under the Australian honours system
 - taking the salute at military and other major parades such as on Anzac Day and Reserve Forces Day
 - commemorations such as Remembrance Day, Victory in the Pacific Day and memorials for Australians who lost their lives in wars
 - receiving foreign dignitaries including Heads of State and Government, Ministers, trade and parliamentary delegations and Ambassadors and High Commissioners
 - representing the State from time to time on official visits overseas.
10. The Governor has a significant role in reaching out to the NSW community, travelling widely across the State, by participating in conferences, events, speaking engagements and serving as Patron to many community organisations. The Governor also uses Government House for functions and events which acknowledge the achievements of outstanding individuals and organizations from all over the State.
11. In determining the remuneration for Governor the Tribunal has had regard to relevant comparators. The Tribunal is of the view that the Governor should receive an annual salary of \$445,100 and so determines.
12. The SOOR Act does not require that an annual determination in respect of the Governor’s salary take effect from 1 July. On that basis, the Tribunal considers it appropriate that future increases take effect from the anniversary of the commencement of this determination.

DETERMINATION

Pursuant to clause 3 of Schedule 6 of the Statutory and Other Offices Remuneration Act 1975 (amended) the Tribunal determines that the office of the Governor of New South Wales receive a salary of \$445,100 per annum, with effect on or after the commencement date of the Constitution Amendment (Governor’s Salary) Act 2003.

Dated: 5 June 2014.

HELEN WRIGHT,
Statutory and Other Offices Remuneration Tribunal

SUBORDINATE LEGISLATION ACT 1989

Centennial Park and Moore Park Trust Regulation 2014

IN accordance with section 5 of the Subordinate Legislation Act 1989, notice is given of the intention to make minor revisions to the Centennial Park and Moore Park Trust Regulation 2009 as required under the Centennial Park & Moore Park Trust Act 1983.

The object of this proposal is to repeal the existing Regulation on 1 September 2014 and remake the Regulation with minor modifications.

Copies of the proposed regulation and the regulatory impact statement may be inspected at the Parklands Office, Banksia Way, Centennial Park, online at www.centennialparklands.com.au or by contacting the Centennial Park and Moore Park Trust at Locked Bag 15, Paddington NSW 2021, phone (02) 9339 6601, or email info@centennialparklands.com.au

Comments and submissions on the new regulation are welcome and must be received at the Parklands Office by 5.00 pm Friday, 1 August 2014. Envelopes and email submissions should be clearly marked ‘Regulation Submissions.’

SUBORDINATE LEGISLATION ACT 1989

THE proposed Crimes (Administration of Sentences) Regulation 2014 will remake the Crimes (Administration of Sentences) Regulation 2008 with some amendments.

The object of the proposed Regulation is to regulate matters such as full-time imprisonment, home detention, intensive correction orders, community service work, parole and aspects of the administration of Corrective Services NSW.

A Regulatory Impact Statement ('RIS') has been prepared examining the need for regulation and its costs and benefits. Copies of the proposed Regulation and RIS are available on the Department of Justice website at www.lpcldr.lawlink.nsw.gov.au, by email or by telephoning (02) 8346 1438.

Submissions are sought on the proposed Regulation and RIS. Submissions can be made to the Director, Justice Policy, NSW Department of Justice, GPO Box 31, Sydney 2001 or by email to justice.policy@agd.nsw.gov.au. To provide comments in an alternative format, please call (02) 8346 1438. If you are hearing or speech impaired please contact us via the National Relay Service on 133 677.

All submissions will be treated as public and may be published, unless the submission indicates that it is to be treated as confidential.

Closing date for submissions: 31 July 2014.

PRIVATE ADVERTISEMENTS

COUNCIL NOTICES

CAMPBELLTOWN CITY COUNCIL

Roads Act 1993, Section 16

Dedication of Land as Public Road

ERRATUM

THE notice published in the *New South Wales Government Gazette* of 27 June 2014, Folio 2406, under the above heading contained an error. In the Schedule to this notice the word 'Station' should be replaced with the word 'State'.

This erratum amends that error and the gazettal date remains 27 June 2014. [7569]

MAITLAND CITY COUNCIL

Naming of Public Roads

NOTICE is hereby given that Maitland City Council, in pursuance of section 162 of the Roads Act 1993 and Part 2 of the Roads Regulation 2008, has approved the following new road name/s for gazettal:

Deposited Plan: DP 1185776
 Location: Off Portabello Crescent, Thornton
 Road Names: Lancaster Street
 Cornwell Street
 Harrow Street

The above road names have been advertised and notified. No objections to the proposed names have been received during the prescribed 14 day period. DAVID EVANS, General Manager, Maitland City Council, High Street (PO Box 220) Maitland NSW 2320. [7570]

PARRAMATTA CITY COUNCIL

ERRATUM

THE notice published in the *New South Wales Government Gazette* of 6 June 2014, Folio 2169, under the heading 'Vesting of Public Garden and Recreation Space and Drainage Reserves', contained an error and is amended as follows:

Public Garden and Recreation Space being Lot 157, DP 20782, created by subdivision registered 21 November 1947.

This erratum now amends the error but the gazettal date remains 6 June 2014. [7571]

SHELLHARBOUR CITY COUNCIL

Roads Act 1993, Section 162

Renaming of Public Road

UNDER section 162 of the Roads Act 1993, Shellharbour City Council has renamed the following road:

<i>Current Name</i>	<i>New Name</i>	<i>Location</i>
Sophia Street	Berrima Street	Tullimbar

Authorised by Shellharbour City Council on 14 May 2014. MICHAEL WILLIS, General Manager, Shellharbour City Council, Locked Bag 155, Shellharbour City Centre NSW 2529. [7572]

TWEED SHIRE COUNCIL

Roads Act 1993, Section 162

Naming of Public Road

NOTICE is hereby given that the Tweed Shire Council, in pursuance of section 162 of the Roads Act 1993, has approved the names of the roads to be dedicated in a plan of subdivision at Casuarina (DA10/0222), in the Shire of Tweed as shown below:

Suncatcher Lane and Echo Lane.

Authorised by the delegated officer. GENERAL MANAGER, Tweed Shire Council, Civic Centre, Tumbulgum Road, Murwillumbah NSW 2484. [7573]

WAGGA WAGGA CITY COUNCIL

Local Government Act 1993

Land Acquisition (Just Terms Compensation) Act 1991

Notice of Compulsory Acquisition of Land

WAGGA WAGGA CITY COUNCIL declares with the approval of Her Excellency the Governor that the land described in the Schedule below, excluding any mines or deposits of minerals in the land, is acquired by compulsory process in accordance with the provisions of the Land Acquisition (Just Terms Compensation) Act 1993 to expand an existing public recreation area.

Dated at Wagga Wagga, this 25th day of June 2014. PHIL PINYON, General Manager, Wagga Wagga City Council, PO Box 20, Wagga Wagga NSW 2650.

SCHEDULE

Lot 4, DP 1191483

[7574]

ISSN 0155-6320

By Authority
PETER MUSGRAVE, Government Printer