



# *Government Gazette*

of the State of

New South Wales

**Number 95**

**Friday, 6 November 2015**

---

The *New South Wales Government Gazette* is the permanent public record of official notices issued by the New South Wales Government. It also contains local council and other notices and private advertisements.

The Gazette is compiled by the Parliamentary Counsel's Office and published on the NSW legislation website ([www.legislation.nsw.gov.au](http://www.legislation.nsw.gov.au)) under the authority of the NSW Government. The website contains a permanent archive of past Gazettes.

To submit a notice for gazettal – see [Gazette Information](#).

# GOVERNMENT NOTICES

## Miscellaneous Instruments

### FIRE BRIGADES ACT 1989

Order under Section 5 (2)

DAVID HURLEY, Governor

I, DAVID HURLEY, AC DSC (Ret'd), Governor of the State of New South Wales, with the advice of the Executive Council and in pursuance of section 5 (2) of the *Fire Brigades Act 1989*, do, by this my Order, vary the Orders published in *Government Gazette* No 80 of 15 June 2007 (Camden), No 55 of 5 May 2000 (Sydney Fire District in Campbelltown) and No 55 of 5 May 2000 (Sydney Fire District in Liverpool) and reconstitute the Fire District in the following Schedule and declare that the provisions of the Fire Brigades Act shall apply to the area described in the Schedule.

Signed at Sydney, this 14th day of October 2015

DAVID HURLEY  
Governor

By His Excellency's Command,

DAVID ELLIOTT, MP  
Minister for Emergency Services

#### Schedule

In this schedule, a reference to a local government area is a reference to that area with boundaries as at the date of publication of the Order in the *Government Gazette*.

#### Camden Fire District

Comprising the existing Fire District in Camden Council, with additions and deletions as delineated on Map No 248/1/8 kept in the office of Fire & Rescue NSW.

#### Sydney Fire District in the City of Campbelltown

Comprising the existing Fire District in the City of Campbelltown, with additions and deletions as delineated on Map No 088/14/7 kept in the office of Fire & Rescue NSW.

#### Sydney Fire District in the City of Liverpool

Comprising the existing Fire District in the City of Liverpool, with additions and deletions as delineated on Map No 8/14/4 kept in the office of Fire & Rescue NSW.

### FIRE BRIGADES ACT 1989

Order under Section 5 (2)

DAVID HURLEY, Governor

I, DAVID HURLEY, AC DSC (Ret'd), Governor of the State of New South Wales, with the advice of the Executive Council and in pursuance of section 5 (2) of the *Fire Brigades Act 1989*, do, by this my Order, vary the Orders published in *Government Gazette* No 148 of 17 November 2000 (Kempsey) and No 60 of 30 March 2001 (South West Rocks), and reconstitute the Fire Districts in the following Schedule and declare that the provisions of the Fire Brigades Act shall apply to the area described in the Schedule.

Signed at Sydney, this 14th day of October 2015

DAVID HURLEY  
Governor

By His Excellency's Command,

DAVID ELLIOTT, MP  
Minister for Emergency Services

#### Schedule

In this schedule, a reference to a local government area is a reference to that area with boundaries as at the date of publication of the Order in the *Government Gazette*.

#### Kempsey Fire District

Comprising the existing Fire District in Kempsey Shire Council, with additions and deletions as delineated on Map No 345/12/1 kept in the office of Fire & Rescue NSW.

**South West Rocks Fire District**

Comprising the existing Fire District in Kempsey Shire Council, with additions and deletions as delineated on Map No 449/12/1 kept in the office of Fire & Rescue NSW.

---

**FIRE BRIGADES ACT 1989**

Order under Section 5 (2)

DAVID HURLEY, Governor

I, DAVID HURLEY AC DSC (Ret'd), Governor of the State of New South Wales, with the advice of the Executive Council and in pursuance of section 5 (2) of the *Fire Brigades Act 1989*, do, by this my Order, vary the Orders published in *Government Gazette* No 50 of 29 April 2005 (Tamworth), and reconstitute the Fire District in the following Schedule and declare that the provisions of the Fire Brigades Act shall apply to the area described in the Schedule.

Signed at Sydney, this 30th day of September 2015

DAVID HURLEY  
Governor

By His Excellency's Command,

DAVID ELLIOTT, MP  
Minister for Emergency Services

**Schedule**

In this schedule, a reference to a local government area is a reference to that area with boundaries as at the date of publication of the Order in the *Government Gazette*.

**Tamworth Fire District**

Comprising the existing Fire District in Tamworth Regional Council, with additions and deletions as delineated on Map No 452/13/01 kept in the office of Fire & Rescue NSW.

## Appointments

---

### ABORIGINAL LAND RIGHTS ACT 1983

#### NOTICE

I, the Honourable Leslie Williams MP, Minister for Aboriginal Affairs, following consent by the New South Wales Aboriginal Land Council (NSWALC), do, by this notice pursuant to section 231 (2) of the *Aboriginal Land Rights Act 1983* (the Act) extend the appointment of Mr Andrew BOWCHER as administrator to the Balranald Local Aboriginal Land Council for a period of six (6) calendar months, effective from 24 November 2015. During the period of his appointment, the administrator will have all of the functions of the Balranald Local Aboriginal Land Council and any other duties as specified by the instrument of appointment. The administrator's remuneration and expenses are not to exceed \$120 000 excluding GST without the prior approval of NSWALC. The administrator's remuneration may include fees payable for the services of other personnel within the administrator's firm who provide services as agents of the administrator.

Signed and sealed this 2nd day of October 2015

The Hon LESLIE WILLIAMS, MP  
Minister for Aboriginal Affairs

GOD SAVE THE QUEEN

---

### ABORIGINAL LAND RIGHTS ACT 1983

#### NOTICE

I, the Honourable Leslie Williams MP, Minister for Aboriginal Affairs, following consent by the New South Wales Aboriginal Land Council (NSWALC), do, by this notice pursuant to section 231 (2) of the *Aboriginal Land Rights Act 1983* (the Act) extend the appointment of Mr Andrew BOWCHER as administrator to the Brewarrina Local Aboriginal Land Council for a period of six (6) calendar months, effective from 13 November 2015. During the period of his appointment, the administrator will have all of the functions of the Brewarrina Local Aboriginal Land Council and any other duties as specified by the instrument of appointment. The administrator's remuneration and expenses are not to exceed \$60 000 excluding GST without the prior approval of NSWALC. The administrator's remuneration may include fees payable for the services of other personnel within the administrator's firm who provide services as agents of the administrator.

Signed and sealed this 2nd day of October 2015

The Hon LESLIE WILLIAMS, MP  
Minister for Aboriginal Affairs

GOD SAVE THE QUEEN

### BOARD OF STUDIES, TEACHING AND EDUCATIONAL STANDARDS ACT 2013

Notification of an Appointment to the Board of Studies,  
Teaching and Educational Standards

I, Adrian Piccoli Minister for Education in pursuance of section 5 (2) (e) of the *Board of Studies, Teaching and Educational Standards Act 2013*, re-appoint Larry GRUMLEY as a member of the Board of Studies, Teaching and Educational Standards being a nominee of the New South Wales Independent Education Union, for a term commencing on and from 1 September 2015 until 31 August 2018.

ADRIAN PICCOLI, MP  
Minister for Education

## Mining and Petroleum Notices

Notice is given that the following applications have been received:

### EXPLORATION LICENCE APPLICATIONS

(T15-1096)

No 5219, COMPLETE CRUSHING SERVICES PTY LTD (ACN 168 612 833), area of 4 units, for Group 2, dated 15 October 2015. (Broken Hill Mining Division).

(T15-1103)

No 5225, ABX1 PTY LTD (ACN 139 790 364), area of 49 units, for Group 2, dated 30 October 2015. (Inverell Mining Division).

(T15-1104)

No 5226, ROMARDO COPPER (NSW) PTY LTD (ACN 605 976 565), area of 100 units, for Group 1, dated 3 November 2015. (Orange Mining Division).

(T15-1105)

No 5227, ROMARDO COPPER (NSW) PTY LTD (ACN 605 976 565), area of 86 units, for Group 1, dated 3 November 2015. (Orange Mining Division).

(T15-1106)

No 5228, EX9 PTY LTD (ACN 608 784 694), area of 6 units, for Group 1 and Group 10, dated 3 November 2015. (Wagga Wagga Mining Division).

(T15-1107)

No 5229, PEEL MINING LIMITED (ACN 119 343 734), area of 10 units, for Group 1, dated 3 November 2015. (Cobar Mining Division).

The Hon ANTHONY ROBERTS, MP  
Minister for Industry, Resources and Energy

Notice is given that the following applications have been granted:

### EXPLORATION LICENCE APPLICATIONS

(T11-0344)

No 4428, now Exploration Licence No 8386, PERILYA BROKEN HILL LIMITED (ACN 099 761 289), County of Yancowinna, Map Sheet (7133, 7233), area of 11 units, for Group 1, dated 19 August 2015, for a term until 19 August 2018.

(T14-1132)

No 5081, now Exploration Licence No 8386, PERILYA BROKEN HILL LIMITED (ACN 099 761 289), County of Yancowinna, Map Sheet (7133, 7233), area of 11 units, for Group 1, dated 19 August 2015, for a term until 19 August 2018.

(T15-1014)

No 5145, now Exploration Licence No 8388, PETER SPRINGFIELD AND GARY TURNER, County of Clarence, Map Sheet (9439), area of 2 units, for Group 1 and Group 2, dated 19 August 2015, for a term until 19 August 2017.

(T15-1037)

No 5167, now Exploration Licence No 8400, OCHRE RESOURCES PTY LTD (ACN 112 833 351), Counties of Harden and King, Map Sheet (8628), area of 52 units, for Group 1, dated 20 October 2015, for a term until 20 October 2018.

(T15-1040)

No 5170, now Exploration Licence No 8402, FORTIUS MINES PTY LTD (ACN 140 151 917), Counties of Fitzroy and Raleigh, Map Sheet (9437, 9537), area of 76 units, for Group 1, dated 29 October 2015, for a term until 29 October 2018.

(T15-1042)

No 5172, now Exploration Licence No 8393, ZEOLITE AUSTRALIA PTY LIMITED (ACN 000 038 497), County of Buckland, Map Sheet (9035), area of 7 units, for Group 2, dated 6 October 2015, for a term until 6 October 2020. As a result of the grant of this title, Exploration Licence No 7901 and Exploration Licence No 8093 have partly ceased to have effect.

(T15-1051)

No 5180, now Exploration Licence No 8398, SCORPIO RESOURCES PTY LTD (ACN 109 158 769), County of Blaxland, Map Sheet (8032, 8033), area of 100 units, for Group 1, dated 7 October 2015, for a term until 7 October 2018.

(T15-1053)

No 5182, now Exploration Licence No 8399, RANGOTT MINERAL EXPLORATION PTY LIMITED (ACN 002 536 825), County of Blaxland, Map Sheet (8032), area of 8 units, for Group 1, dated 6 October 2015, for a term until 6 October 2017.

The Hon ANTHONY ROBERTS, MP  
Minister for Industry, Resources and Energy

Notice is given that the following applications for renewal have been received:

(15-2325)

Authorisation No 171, MT ARTHUR COAL PTY LIMITED (ACN 000 181 902), area of 399 hectares. Application for renewal received 3 November 2015.

(13-3687)

Exploration Licence No 5614, PERILYA BROKEN HILL LIMITED (ACN 099 761 289), area of 3 units. Application for renewal received 30 October 2015.

(12-5257)

Exploration Licence No 5792, TEMPLAR RESOURCES PTY LTD (ACN 085 644 944), area of 52 units. Application for renewal received 30 October 2015.

(15-2306)

Exploration Licence No 6925, IRONBARK ZINC LIMITED (ACN 118 751 027), area of 20 units. Application for renewal received 28 October 2015.

(T08-0187)

Exploration Licence No 7257, TRI ORIGIN MINING PTY LIMITED (ACN 115 529 112), area of 62 units. Application for renewal received 3 November 2015.

(T08-0138)

Exploration Licence No 7264, PERILYA BROKEN HILL LIMITED (ACN 099 761 289), area of 5 units. Application for renewal received 30 October 2015.

(T11-0198)

Exploration Licence No 7858, ABX1 PTY LTD (ACN 139 790 364), area of 20 units. Application for renewal received 30 October 2015.

(T13-1028)

Exploration Licence No 8186, NIMROD RESOURCES LIMITED (ACN 130 842 063), area of 53 units. Application for renewal received 29 October 2015.

(15-2310)

Exploration Licence No 8187, NIMROD RESOURCES LIMITED (ACN 130 842 063), area of 17 units. Application for renewal received 29 October 2015.

(T13-1125)

Exploration Licence No 8199, ANGLO AMERICAN EXPLORATION (AUSTRALIA) PTY LTD (ACN 006 195 982), area of 200 units. Application for renewal received 27 October 2015.

(T13-1126)

Exploration Licence No 8200, ANGLO AMERICAN EXPLORATION (AUSTRALIA) PTY LTD (ACN 006 195 982), area of 200 units. Application for renewal received 28 October 2015.

The Hon ANTHONY ROBERTS, MP  
Minister for Industry, Resources and Energy

---

#### RENEWAL OF CERTAIN AUTHORITIES

Notice is given that the following authorities have been renewed:

(14-2136)

Exploration Licence No 2033, CLIMAX AUSTRALIA PTY LIMITED (ACN 002 164 598), County of Bathurst, Map Sheet (8630, 8730), area of 32 units, for a further term until 6 July 2016. Renewal effective on and from 8 October 2015.

(T10-6437)

Exploration Licence No 5527, NICO YOUNG PTY LTD (ACN 132 050 205), Counties of Bland and Monteagle, Map Sheet (8529), area of 9 units, for a further term until 5 May 2017. Renewal effective on and from 7 October 2015.

(10-3033)

Exploration Licence No 5571, NICO YOUNG PTY LTD (ACN 132 050 205), County of Monteagle, Map Sheet (8529), area of 4 units, for a further term until 5 May 2017. Renewal effective on and from 6 October 2015.

(14-3412)

Exploration Licence No 6096, EMC METALS AUSTRALIA PTY LIMITED (ACN 160 223 325), County of Flinders, Map Sheet (8234, 8334), area of 5 units, for a further term until 8 July 2018. Renewal effective on and from 29 October 2015.

(13-1334)

Exploration Licence No 6105, TRITTON RESOURCES PTY LTD (ACN 100 095 494) AND OXLEY EXPLORATION PTY LTD (ACN 137 511 141), Counties of Flinders, Mouramba and Robinson, Map Sheet (8134), area of 13 units, for a further term until 27 June 2018. Renewal effective on and from 22 October 2015.

(13-0249)

Exploration Licence No 6702, LAMBOO RESOURCES NO.1 PTY LTD (ACN 155500986), County of Raleigh, Map Sheet (9436), area of 10 units, for a further term until 15 January 2017. Renewal effective on and from 16 September 2015.

(T11-0090)

Exploration Licence No 7816, LINCOLN MCCLATCHIE, County of Gough, Map Sheet (9239), area of 4 units, for a further term until 27 July 2017. Renewal effective on and from 22 October 2015.

The Hon ANTHONY ROBERTS, MP  
Minister for Industry, Resources and Energy

---

#### CANCELLATION OF AUTHORITIES AT REQUEST OF HOLDERS

Notice is given that the following authorities have been requested to be cancelled by the holder:

(T11-0144)

Exploration Licence No 6937, GOLD FIELDS AUSTRALASIA PTY LTD, (ACN 087 824 000), County of Gipps, area of 28 units. Application for Cancellation was received on 2 November 2015

The Hon ANTHONY ROBERTS, MP  
Minister for Industry, Resources and Energy

---

#### ERRATUM

Notice was given in error in the *New South Wales Government Gazette* No 89 of 16 October 2015, folio 3319 that the following authority was registered pursuant to section 123 of the *Mining Act 1992*. Section 123 has been repealed. The correct notice is as follows:

#### TRANSFER OF PART OF AN AUTHORITY

(Z15-1026)

Mining Lease No 1645 (Act 1992), held by COAL & ALLIED OPERATIONS PTY LTD (ACN 000 023 656) has been transferred in part to BENGALLA MINING COMPANY PTY LIMITED (ACN 053 909 470). The transfer was registered on 29 September 2015.

Pursuant to section 122 (5) of the *Mining Act 1992*:

- (1) Mining Lease No 1645 (Act 1992) has been cancelled as to the area transferred; and



- (2) Mining Lease No 1711 (Act 1992) has been granted to BENGALLA MINING COMPANY PTY LIMITED (ACN 053 909 470) over the area transferred for a period until 17 December 2031.

**Description of area part transferred**

An area of about 32.5 hectares. For further information contact Titles Branch.

The Hon ANTHONY ROBERTS, MP  
Minister for Industry, Resources and Energy

# Crown Lands Notices

1300 886 235 [www.crownland.nsw.gov.au](http://www.crownland.nsw.gov.au)

## ARMIDALE OFFICE

### ROADS ACT 1993

#### ORDER

Transfer of a Crown Road to a Council

In pursuance of the provisions of section 151, *Roads Act 1993*, the Crown road specified in Schedule 1 is hereby transferred to the Roads Authority specified in Schedule 2 hereunder, and as from the date of publication of this notice, the road specified in Schedule 1 ceases to be a Crown road.

The Hon NIALL BLAIR, MLC  
Minister for Lands and Water

#### Schedule 1

*Parish – Timbarra; County – Clive  
Land District – Armidale; LGA – Tenterfield Shire*

Crown road shown coloured in red on diagram hereunder.



#### Schedule 2

Roads Authority: Tenterfield Shire Council

Council Reference: CAS-18725-4YXJ

Lands Reference: 15/09534

## DUBBO OFFICE

### ROADS ACT 1993

#### ORDER

Transfer of a Crown Road to a Council

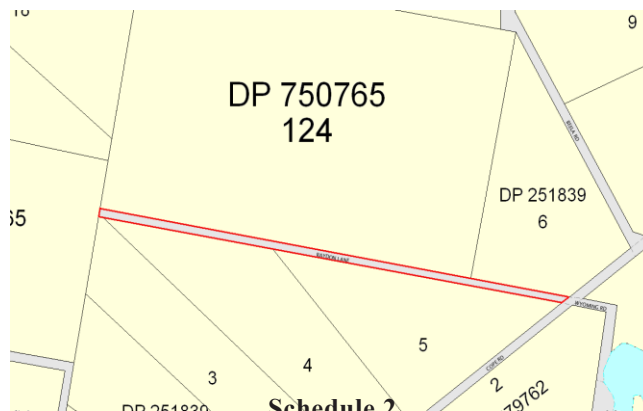
In pursuance of the provisions of section 151, *Roads Act 1993*, the Crown road specified in Schedule 1 is transferred to the Roads Authority specified in Schedule 2 hereunder, as from the date of publication of this notice and as from that date the roads specified in Schedule 1 cease to be a Crown road.

The Hon NIALL BLAIR, MLC  
Minister for Lands and Water

#### Schedule 1

*Parish – Stubbo; County – Bligh  
Land District – Mudgee; LGA – Mid-Western Regional*

Crown road highlighted red on diagram hereunder known as Raydon Lane.



Road Authority: Mid-Western Regional Council

File Ref: 15/09796 – W560180

Council Ref: LM: DA0334/2015

## GRAFTON OFFICE

### NOTIFICATION OF CLOSING OF A ROAD

In pursuance of the provisions of the *Roads Act 1993*, the road hereunder described is closed and the lands comprised therein cease to be public road and the rights of passage and access that previously existed in relation to the road is extinguished. Upon closing, title to the land, comprising the former public road, vests in the body specified in the Schedule hereunder.

The Hon NIALL BLAIR, MLC  
Minister for Lands and Water

#### Description

*Parish – Riley; County – Richmond  
Land District – Lismore; LGA – Richmond Valley*

Road Closed: Lots 1–10 DP 1212547

File No: GF06H336

#### Schedule

On closing, the land within Lots 1–10 DP 1212547 remains vested in the State of New South Wales as Crown land.

### NOTIFICATION OF CLOSING OF A ROAD

In pursuance of the provisions of the *Roads Act 1993*, the road hereunder described is closed and the lands comprised therein cease to be public road and the rights of passage and access that previously existed in relation to the road is extinguished. Upon closing, title to the land, comprising the former public road, vests in the body specified in the Schedule hereunder.

The Hon NIALL BLAIR, MLC  
Minister for Lands and Water



**Description**

*Parish – Tarban; County – Clive  
Land District – Tenterfield; LGA – Tenterfield*

Road Closed: Lot 1 DP 1210002

File No: 14/09414

**Schedule**

On closing, the land within Lot 1 DP 1210002 remains vested in the State of New South Wales as Crown land.

---

**NOTIFICATION OF CLOSING OF A ROAD**

In pursuance of the provisions of the *Roads Act 1993*, the road hereunder described is closed and the lands comprised therein cease to be public road and the rights of passage and access that previously existed in relation to the road is extinguished. Upon closing, title to the land, comprising the former public road, vests in the body specified in the Schedule hereunder.

The Hon NIALL BLAIR, MLC  
Minister for Lands and Water

**Description**

*Parishes - Mount Mitchell, Bagot  
Counties - Gough, Clarke  
Land District - Glen Innes; LGA - Glen Innes Severn Shire*

Road Closed: Lot 1 DP 1212545

File No: 15/05395

**Schedule**

On closing, the land within Lot 1 DP 1212545 remains vested in the State of New South Wales as Crown land.

---

**NOTIFICATION OF CLOSING OF A ROAD**

In pursuance of the provisions of the *Roads Act 1993*, the road hereunder described is closed and the lands comprised therein cease to be public road and the rights of passage and access that previously existed in relation to the road is extinguished. Upon closing, title to the land, comprising the former public road, vests in the body specified in the Schedule hereunder.

The Hon NIALL BLAIR, MLC  
Minister for Lands and Water

**Description**

*Parish – Greenbah; County – Courallie  
Land District – Moree; LGA – Moree Plains*

Road Closed: Lot 1 DP 1211473

File No: ME05H443

**Schedule**

On closing, the land within Lot 1 DP 1211473 remains vested in the State of New South Wales as Crown land.

**NOTIFICATION OF CLOSING OF A ROAD**

In pursuance of the provisions of the *Roads Act 1993*, the road hereunder described is closed and the lands comprised therein cease to be public road and the rights of passage and access that previously existed in relation to the road is extinguished. Upon closing, title to the land, comprising the former public road, vests in the body specified in the Schedule hereunder.

The Hon NIALL BLAIR, MLC  
Minister for Lands and Water

**Description**

*Parish – Arding; County – Sandon  
Land District – Armidale; LGA – Uralla*

Road Closed: Lot 1 DP 1211339

File No: 14/06571

**Schedule**

On closing, the land within Lot 1 DP 1211339 remains vested in the State of New South Wales as Crown land.

---

**NOTIFICATION OF CLOSING OF A ROAD**

In pursuance of the provisions of the *Roads Act 1993*, the road hereunder described is closed and the lands comprised therein cease to be public road and the rights of passage and access that previously existed in relation to the road is extinguished. Upon closing, title to the land, comprising the former public road, vests in the body specified in the Schedule hereunder.

The Hon NIALL BLAIR, MLC  
Minister for Lands and Water

**Description**

*Parishes – Brocklesby, Morebringer; County – Hume  
Land District – Corowa; LGA – Greater Hume*

Road Closed: Lots 1–3 DP 1212865

File No: 14/00892

**Schedule**

On closing, the land within Lots 1–3 DP 1212865 remains vested in the State of New South Wales as Crown land.

---

**NOTIFICATION OF CLOSING OF A ROAD**

In pursuance of the provisions of the *Roads Act 1993*, the road hereunder described is closed and the lands comprised therein cease to be public road and the rights of passage and access that previously existed in relation to the road is extinguished. Upon closing, title to the land, comprising the former public road, vests in the body specified in the Schedule hereunder.

The Hon NIALL BLAIR, MLC  
Minister for Lands and Water

**Description**

*Parishes – Deepwater, Parkes; County – Gough  
Land District – Tenterfield  
LGA – Glen Innes Severn Shire*

Road Closed: Lots 1–2 DP 1211065

File No: 15/03799

**Schedule**

On closing, the land within Lots 1–2 DP 1211065 remains vested in the State of New South Wales as Crown land.

---

**NOTIFICATION OF CLOSING OF A ROAD**

In pursuance of the provisions of the *Roads Act 1993*, the road hereunder described is closed and the lands comprised therein cease to be public road and the rights of passage and access that previously existed in relation to the road is extinguished. Upon closing, title to the land, comprising the former public road, vests in the body specified in the Schedule hereunder.

The Hon NIALL BLAIR, MLC  
Minister for Lands and Water

**Description**

*Parishes – Mehi, Cooper  
Counties – Murchison, Hardinge  
Land District – Inverell; LGA – Gwydir*

Road Closed: Lot 2 DP 1205851  
File No: 14/06657

**Schedule**

On closing, the land within Lot 2 DP 1205851 remains vested in the State of New South Wales as Crown land.

---

**NOTIFICATION OF CLOSING OF A ROAD**

In pursuance of the provisions of the *Roads Act 1993*, the road hereunder described is closed and the lands comprised therein cease to be public road and the rights of passage and access that previously existed in relation to the road is extinguished. Upon closing, title to the land, comprising the former public road, vests in the body specified in the Schedule hereunder.

The Hon NIALL BLAIR, MLC  
Minister for Lands and Water

**Description**

*Parish – Bowna; County – Goulburn  
Land District – Albury; LGA – Albury*

Road Closed: Lot 1 DP 1212060  
File No: 14/02069

**Schedule**

On closing, the land within Lot 1 DP 1212060 remains vested in the State of New South Wales as Crown land.

---

**NOTIFICATION OF CLOSING OF A ROAD**

In pursuance of the provisions of the *Roads Act 1993*, the road hereunder described is closed and the lands comprised therein cease to be public road and the rights of passage and access that previously existed in relation to the road is extinguished. Upon closing, title to the land, comprising the former public road, vests in the body specified in the Schedule hereunder.

The Hon NIALL BLAIR, MLC  
Minister for Lands and Water

**Description**

*Parish – Mehi; County – Murchison  
Land District – Inverell; LGA – Gwydir*

Road Closed: Lot 1 DP 1205851  
File No: 14/06656

**Schedule**

On closing, the land within Lot 1 DP 1205851 remains vested in the State of New South Wales as Crown land.

---

**NOTIFICATION OF CLOSING OF A ROAD**

In pursuance of the provisions of the *Roads Act 1993*, the road hereunder described is closed and the lands comprised therein cease to be public road and the rights of passage and access that previously existed in relation to the road is extinguished. Upon closing, title to the land, comprising the former public road, vests in the body specified in the Schedule hereunder.

The Hon NIALL BLAIR, MLC  
Minister for Lands and Water

**Description**

*Parish – Albury; County – Goulburn  
Land District – Albury; LGA – Albury*

Road Closed: Lot 4 DP 1212859  
File No: 14/03795

**Schedule**

On closing, the land within Lot 4 DP 1212859 remains vested in the State of New South Wales as Crown land.

---

**NOTIFICATION OF CLOSING OF A ROAD**

In pursuance of the provisions of the *Roads Act 1993*, the road hereunder described is closed and the lands comprised therein cease to be public road and the rights of passage and access that previously existed in relation to the road is extinguished. Upon closing, title to the land, comprising the former public road, vests in the body specified in the Schedule hereunder.

The Hon NIALL BLAIR, MLC  
Minister for Lands and Water

**Description**

*Parish – South Burke; County – Inglis  
Land District – Tamworth; LGA – Tamworth Regional*

Road Closed: Lots 1–2 DP 1213459  
File No: 14/03756

**Schedule**

On closing, the land within Lots 1–2 DP 1213459 remains vested in the State of New South Wales as Crown land.

---

**NOTIFICATION OF CLOSING OF A ROAD**

In pursuance of the provisions of the *Roads Act 1993*, the road hereunder described is closed and the lands comprised therein cease to be public road and the rights of passage and access that previously existed in relation to the road is extinguished. Upon closing, title to the land, comprising the former public road, vests in the body specified in the Schedule hereunder.

The Hon NIALL BLAIR, MLC  
Minister for Lands and Water

**Description**

*Parish – Mundongo; County – Buccleuch  
Land District – Tumut; LGA – Tumut*

Road Closed: Lot 1 DP 1210505  
File No: 15/02699

**Schedule**

On closing, the land within Lot 1 DP 1210505 remains vested in the State of New South Wales as Crown land.

---

**NOTIFICATION OF CLOSING OF A ROAD**

In pursuance of the provisions of the *Roads Act 1993*, the road hereunder described is closed and the lands comprised therein cease to be public road and the rights of passage and access that previously existed in relation to the road is extinguished. Upon closing, title to the land, comprising the former public road, vests in the body specified in the Schedule hereunder.

The Hon NIALL BLAIR, MLC  
Minister for Lands and Water

**Description**

*Parish – Sara; County – Gresham  
Land District – Glen Innes; LGA – Glen Innes Severn*

Road Closed: Lot 1 DP 1211368  
File No: 15/02225

**Schedule**

On closing, the land within Lot 1 DP 1211368 remains vested in the State of New South Wales as Crown land.

---

**NOTIFICATION OF CLOSING OF A ROAD**

In pursuance of the provisions of the *Roads Act 1993*, the road hereunder described is closed and the lands comprised therein cease to be public road and the rights of passage and access that previously existed in relation to the road is extinguished. Upon closing, title to the land, comprising the former public road, vests in the body specified in the Schedule hereunder.

The Hon NIALL BLAIR, MLC  
Minister for Lands and Water

**Description**

*Parish – Tara; County – Inglis  
Land District – Armidale; LGA – Tamworth Regional*

Road Closed: Lot 1 DP 1211367  
File No: 14/09853

**Schedule**

On closing, the land within Lot 1 DP 1211367 remains vested in the State of New South Wales as Crown land.

---

**NOTIFICATION OF CLOSING OF A ROAD**

In pursuance of the provisions of the *Roads Act 1993*, the road hereunder described is closed and the lands comprised therein cease to be public road and the rights of passage and access that previously existed in relation to the road is extinguished. Upon closing, title to the land, comprising the former public road, vests in the body specified in the Schedule hereunder.

The Hon NIALL BLAIR, MLC  
Minister for Lands and Water

**Description**

*Parish – Mayo; County – Hardinge  
Land District – Inverell; LGA – Guyra*

Road Closed: Lot 2 DP 1212327  
File No: 15/02967

**Schedule**

On closing, the land within Lot 2 DP 1212327 remains vested in the State of New South Wales as Crown land.

---

**NOTIFICATION OF CLOSING OF A ROAD**

In pursuance of the provisions of the *Roads Act 1993*, the road hereunder described is closed and the lands comprised therein cease to be public road and the rights of passage and access that previously existed in relation to the road is extinguished. Upon closing, title to the land, comprising the former public road, vests in the body specified in the Schedule hereunder.

The Hon NIALL BLAIR, MLC  
Minister for Lands and Water

**Description**

*Parish – Momolong; County – Denison  
Land District – Corowa; LGA – Berrigan*

Road Closed: Lot 2 DP 1121180, Lot 1 DP 1211800  
File No: 15/05732

**Schedule**

On closing, the land within Lot 2 DP 1121180, Lot 1 DP 1211800 remains vested in the State of New South Wales as Crown land.

---

**NOTIFICATION OF CLOSING OF A ROAD**

In pursuance of the provisions of the *Roads Act 1993*, the road hereunder described is closed and the lands comprised therein cease to be public road and the rights of passage and access that previously existed in relation to the road is extinguished. Upon closing, title to the land, comprising the former public road, vests in the body specified in the Schedule hereunder.

The Hon NIALL BLAIR, MLC  
Minister for Lands and Water

**Description**

*Parish – Bundawarra; County – Bland  
Land District – Temora; LGA – Temora*

Road Closed: Lots 3–4 DP 1213058  
File No: 15/00869

---

**Schedule**

On closing, the land within Lots 3–4 DP 1213058 becomes vested in the State of New South Wales as Crown Land.

Council's reference: NO:NMB:L/01/01

---

**NOTIFICATION OF CLOSING OF A ROAD**

In pursuance of the provisions of the *Roads Act 1993*, the road hereunder described is closed and the lands comprised therein cease to be public road and the rights of passage and access that previously existed in relation to the road is extinguished. Upon closing, title to the land, comprising the former public road, vests in the body specified in the Schedule hereunder.

The Hon NIALL BLAIR, MLC  
Minister for Lands and Water

**Description**

*Parish – Timbarra; County – Drake  
Land District – Casino; LGA – Tenterfield*

Road Closed: Lot 1 DP 1213217

File No: 15/06306

**Schedule**

On closing, the land within Lot 1 DP 1213217 remains vested in the State of New South Wales as Crown land.

---

**NOTIFICATION OF CLOSING OF A ROAD**

In pursuance of the provisions of the *Roads Act 1993*, the road hereunder described is closed and the lands comprised therein cease to be public road and the rights of passage and access that previously existed in relation to the road is extinguished. Upon closing, title to the land, comprising the former public road, vests in the body specified in the Schedule hereunder.

The Hon NIALL BLAIR, MLC  
Minister for Lands and Water

**Description**

*Parish – Turville; County – Fitzroy  
Land District – Grafton; LGA – Clarence Valley*

Road Closed: Lot 2 DP 1213218

File No: 15/05570

**Schedule**

On closing, the land within Lot 2 DP 1213218 remains vested in the State of New South Wales as Crown land.

---

**NOTIFICATION OF CLOSING OF A ROAD**

In pursuance of the provisions of the *Roads Act 1993*, the road hereunder described is closed and the lands comprised therein cease to be public road and the rights of passage and access that previously existed in relation to the road is extinguished. Upon closing, title to the land, comprising the former public road, vests in the body specified in the Schedule hereunder.

The Hon NIALL BLAIR, MLC  
Minister for Lands and Water

**Description**

*Parish – Camelback; County – Gresham  
Land District – Grafton; LGA – Clarence Valley*

Road Closed: Lots 1–2 DP 1212126

File No: 15/05673

---

**Schedule**

On closing, the land within Lots 1–2 DP 1212126 remains vested in the State of New South Wales as Crown land.

---

**NOTIFICATION OF CLOSING OF A ROAD**

In pursuance of the provisions of the *Roads Act 1993*, the road hereunder described is closed and the lands comprised therein cease to be public road and the rights of passage and access that previously existed in relation to the road is extinguished. Upon closing, title to the land, comprising the former public road, vests in the body specified in the Schedule hereunder.

The Hon NIALL BLAIR, MLC  
Minister for Lands and Water

**Description**

*Parish – Great Marlow; County – Clarence  
Land District – Grafton; LGA – Clarence Valley*

Road Closed: Lot 1 DP 1212124

File No: 15/05682

**Schedule**

On closing, the land within Lot 1 DP 1212124 remains vested in the State of New South Wales as Crown land.

---

**NOTIFICATION OF CLOSING OF A ROAD**

In pursuance of the provisions of the *Roads Act 1993*, the road hereunder described is closed and the lands comprised therein cease to be public road and the rights of passage and access that previously existed in relation to the road is extinguished. Upon closing, title to the land, comprising the former public road, vests in the body specified in the Schedule hereunder.

The Hon NIALL BLAIR, MLC  
Minister for Lands and Water

**Description**

*Parish – Camelback; County – Gresham  
Land District – Grafton; LGA – Clarence Valley*

Road Closed: Lot 3 DP 1212125

File No: 15/05670

**Schedule**

On closing, the land within Lot 3 DP 1212125 remains vested in the State of New South Wales as Crown land.

---



**GRIFFITH OFFICE****NOTICE OF PURPOSE OTHER THAN THE DECLARED PURPOSE PURSUANT TO SECTION 34A (2) (b) OF THE CROWN LANDS ACT 1989**

Pursuant to section 34A (2) (b) of the *Crown Lands Act 1989*, the Crown reserve(s) specified in Column 2 of the Schedule is to be used or occupied under a relevant interest granted for the purpose(s) specified in Column 1 of the Schedule where such use or occupation is other than the declared purpose of the reserve.

The Hon NIALL BLAIR, MLC  
Minister for Lands and Water

**Schedule**

<b>Column 1</b>	<b>Column 2</b>
Stockyard; Grazing	Reserve No 751679 Public Purpose: Future Public Requirements Notified: 29 June 2007 File Reference: 15/08582

**HAY OFFICE****NOTICE OF PURPOSE OTHER THAN THE DECLARED PURPOSE PURSUANT TO SECTION 34A (2) (b) OF THE CROWN LANDS ACT 1989**

Pursuant to section 34A (2) (b) of the *Crown Lands Act 1989*, the Crown reserve(s) specified in Column 2 of the Schedule is to be used or occupied under a relevant interest granted for the purpose(s) specified in Column 1 of the Schedule where such use or occupation is other than the declared purpose of the reserve.

The Hon NIALL BLAIR, MLC  
Minister for Lands and Water

**Schedule**

<b>Column 1</b>	<b>Column 2</b>
Pump and Pipeline	Reserve No 63557 Public Purpose: Access Notified: 14 October 1932 File Reference: 15/06959

**Schedule**

<b>Column 1</b>	<b>Column 2</b>
Agriculture; Pump and Pipeline	Reserve No 68993 Public Purpose: Water Notified: 2 February 1940 File Reference: 15/06959

**Schedule**

<b>Column 1</b>	<b>Column 2</b>
Pump and Pipeline; Pontoon; Pump Station; Walkway	Reserve No 751159 Public Purpose: Future Public Requirements Notified: 29 June 2007 File Reference: 15/05485

**Schedule**

<b>Column 1</b>	<b>Column 2</b>
Pump Station	Reserve No 1011268 Public Purpose: Future Public Requirements Notified: 3 February 2006 File Reference: 15/05485 Reserve No 56146 Public Purpose: Generally Notified: 11 May 1923 File Reference: 15/05485

**MAITLAND OFFICE****NOTICE OF PURPOSE OTHER THAN THE DECLARED PURPOSE PURSUANT TO SECTION 34A (2) (b) OF THE CROWN LANDS ACT 1989**

Pursuant to section 34A (2) (b) of the *Crown Lands Act 1989*, the Crown reserve(s) specified in Column 2 of the Schedule is to be used or occupied under a relevant interest granted for the purpose(s) specified in Column 1 of the Schedule where such use or occupation is other than the declared purpose of the reserve.

The Hon NIALL BLAIR, MLC  
Minister for Lands and Water

**Schedule**

<b>Column 1</b>	<b>Column 2</b>
Pump and Pipeline	Reserve No 96751 Public Purpose: Public Recreation Notified: 6 May 1983 File Reference: 14/11286

**NEWCASTLE OFFICE****NOTIFICATION OF CLOSING OF A ROAD**

In pursuance of the provisions of the *Roads Act 1993*, the road hereunder described is closed and the lands comprised therein cease to be public road and the rights of passage and access that previously existed in relation to the road is extinguished. Upon closing, title to the land, comprising the former public road, vests in the body specified in the Schedule hereunder.

The Hon NIALL BLAIR, MLC  
Minister for Lands and Water

**Description**

*Parish – Whylandra; County – Gordon  
Land District – Dubbo; LGA – Dubbo*

Road Closed: Lot 1 DP 1202800

File No: 09/19067 RS

**Schedule**

On closing, the land within Lot 1 DP 1202800 remains vested in the State of New South Wales as Crown land.

NOTIFICATION OF CLOSING OF A ROAD

In pursuance of the provisions of the Roads Act 1993, the road hereunder described is closed and the lands comprised therein cease to be public road and the rights of passage and access that previously existed in relation to the road is extinguished. Upon closing, title to the land, comprising the former public road, vests in the body specified in the Schedule hereunder.

The Hon NIALL BLAIR, MLC  
Minister for Lands and Water

Description

Parish – Baring; County – Westmoreland  
Land District – Bathurst  
LGA – Bathurst Regional & Oberon

Road Closed: Lots 20–22 DP 1209011  
File No: 14/10729

Schedule

On closing, the land within Lots 20–22 DP 1209011 remains vested in the State of New South Wales as Crown land.

NOTIFICATION OF CLOSING OF A ROAD

In pursuance of the provisions of the Roads Act 1993, the road hereunder described is closed and the lands comprised therein cease to be public road and the rights of passage and access that previously existed in relation to the road is extinguished. Upon closing, title to the land, comprising the former public road, vests in the body specified in the Schedule hereunder.

The Hon NIALL BLAIR, MLC  
Minister for Lands and Water

Description

Parish – Baring; County – Westmoreland  
Land District – Bathurst; LGA – Oberon

Road Closed: Lot 19 DP 1209011 (subject to right of carriageway created by Deposited Plan 1209011)  
File No: 14/09984

Schedule

On closing, the land within Lot 19 DP 1209011 remains vested in the State of New South Wales as Crown land.

ERRATUM

As per the notification of Closing of a Road which appeared in Government Gazette dated 12 December 2014, folio 4463, part of the description is hereby amended. Under the heading of “description” the words “Lots 1–12 DP 1199733 subject to easement created by Deposited Plan 648797” is deleted and replaced with “Lots 1–12 DP 1199733”.

Ref: 10/016818:RS

NOWRA OFFICE

APPOINTMENT OF TRUST BOARD MEMBERS

Pursuant to section 93 of the Crown Lands Act 1989, the persons whose names are specified in Column 1 of the Schedule hereunder are appointed, for the terms of office specified in that Column, as members of the trust board for the reserve trust specified opposite thereto in Column 2, which

has been established and appointed as trustee of the reserve referred to opposite thereto in Column 3 of the Schedule.

The Hon NIALL BLAIR, MLC  
Minister for Lands and Water

Schedule

Column 1	Column 2	Column 3
Alan Francis RAY (re-appointment)	Bermagui Flora and Fauna Reserve Trust	Reserve No 88847
Julie CAERULEUS (new member)		Public Purpose: Preservation of Fauna,
Robyn Cecil LEVEY (new member)		Preservation of Native Flora
For a term commencing the date of this notice and expiring 19 December 2018.		Notified: 16 February 1973 File Reference: NA80R24

ORANGE OFFICE

ROADS ACT 1993

ORDER

Transfer of Crown Roads to Council

In pursuance of the provisions of Section 151, Roads Act 1993, the Crown public roads specified in Schedules 1–3 are transferred to the Roads Authority specified in Schedule 4, hereunder, as from the date of publication of this notice and as from that date, the roads specified in Schedules 1–3 cease to be Crown public roads.

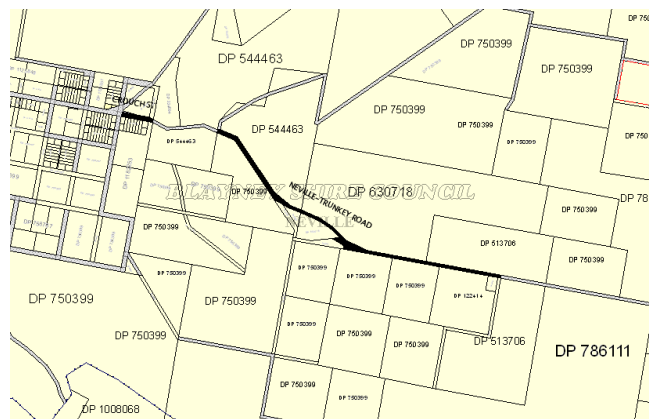
The Hon NIALL BLAIR, MLC  
Minister for Lands and Water

Schedule 1

Parish – Neville; County – Bathurst  
Land District – Blayney  
Local Government Area – Blayney Shire Council

Those parts of the Crown Public roads known as the Neville-Trunkey road, and that part of Crouch street, Village of Neville as denoted by shading in the diagram below.

Width to be transferred: Whole width





**Schedule 2**

Parish – Three Brothers; County – Bathurst  
 Land District – Blayney  
 Local Government Area – Blayney Shire Council

Those parts of the Crown Public roads known as the Neville-Trunkey road, and the whole length of Dowsett’s Lane as denoted by shading in the diagram below.

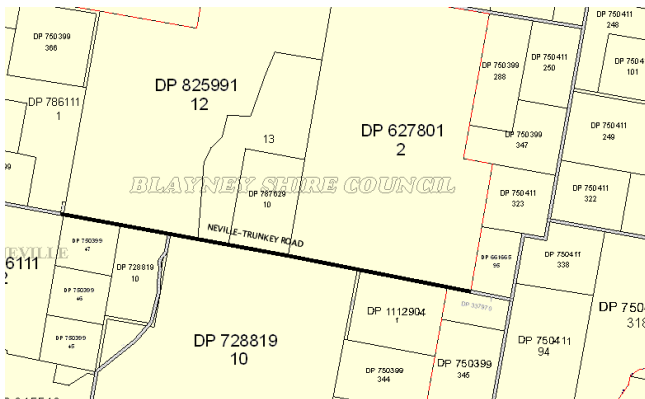
Width to be transferred: Whole width



**Schedule 3**

Parish – Neville; County – Bathurst  
 Land District – Blayney  
 Local Government Area – Blayney Shire Council

Those parts of the Crown Public roads known as the Neville-Trunkey road as denoted by shading in the diagram below.  
 Width to be transferred: Whole width



**Schedule 4**

Roads Authority: Blayney Shire Council  
 Council Ref: RD.RC.4  
 File Ref:15/09733; W560230

**APPOINTMENT OF TRUST BOARD MEMBERS**

Pursuant to section 93 of the *Crown Lands Act 1989*, the persons whose names are specified in Column 1 of the Schedule hereunder are appointed, for the terms of office specified in that Column, as members of the trust board for the reserve trust specified opposite thereto in Column 2, which has been established and appointed as trustee of the reserve referred to opposite thereto in Column 3 of the Schedule.

The Hon NIALL BLAIR, MLC  
 Minister for Lands and Water

Schedule		
Column 1	Column 2	Column 3
Roger Duncan HOOD (new member)	Parkes Showground Trust	Dedication No 590029
Richard Michael MADDEN (new member)		Public Purpose: Public Recreation, Showground
Colin Magill LEES (re-appointment)		Notified: 21 October 1966
Timothy Francis O'BRIEN (new member)		File Reference: OE80R221-006
Timothy John KEITH (re-appointment)		
Christopher COLE (new member)		
Kenneth James KEITH (re-appointment).		
The person for the time being holding the office of President, Parkes Pastoral, Agricultural & Horticultural Association (ex-officio member)		
The person for the time being holding the office of Treasurer, Parkes & District Kennel Club Inc (ex-officio member)		
The person for the time being holding the office of President, Parkes Harness Racing Club Inc (ex-officio member)		
For a term commencing the date of this notice and expiring 5 November 2020		

## SYDNEY METROPOLITAN OFFICE

### REVOCATION OF RESERVATION OF CROWN LAND

Pursuant to section 90 of the *Crown Lands Act 1989*, the reservation of Crown land specified in Column 1 of the Schedule hereunder is revoked to the extent specified opposite thereto in Column 2 of the Schedule.

The Hon NIALL BLAIR, MLC  
Minister for Lands and Water

#### Schedule

Column 1	Column 2
Land District: Metropolitan	Part being
Local Government Area: Botany Bay	Lot 5161 DP No 752015
Locality: Botany	Parish Botany
Reserve No 752015	County Cumberland
Public Purpose: Future Public Requirements	
Notified: 29 June 2007	
File Reference: 13/03427	

#### ORDER

Authorisation of Additional Purpose under s121A

Pursuant to s121A of the *Crown Lands Act 1989*, I authorise by this Order, the purpose specified in Column 1 to be an additional purpose to the declared purpose of the reserves specified opposite thereto in Column 2 of the Schedule.

The Hon NIALL BLAIR, MLC  
Minister for Lands and Water

#### Schedule

Column 1	Column 2
Community Purposes	Reserve No 72013
	Public Purpose: Public Recreation
	Notified: 23 August 1946
	File Reference: MN84R181

#### Schedule

Column 1	Column 2
Community Purposes	Reserve No 81519
	Public Purpose: Baby Clinic
	Notified: 10 April 1959
	File Reference: MN07R5

### NOTICE OF PURPOSE OTHER THAN THE DECLARED PURPOSE PURSUANT TO SECTION 34A (2) (b) OF THE CROWN LANDS ACT 1989

Pursuant to section 34A (2) (b) of the *Crown Lands Act 1989*, the Crown reserve(s) specified in Column 2 of the Schedule is to be used or occupied under a relevant interest granted for the purpose(s) specified in Column 1 of the Schedule where such use or occupation is other than the declared purpose of the reserve.

The Hon NIALL BLAIR, MLC  
Minister for Lands and Water

#### Schedule

Column 1	Column 2
Grazing	Reserve No 78674
	Public Purpose: Public Recreation, Resting Place
	Notified: 29 June 1956
	File Reference: 15/01031

## TAMWORTH OFFICE

### DISSOLUTION OF RESERVE TRUST

Pursuant to section 92 (3) of the *Crown Lands Act 1989*, the reserve trust specified in Column 1 of the Schedule hereunder, which was established in respect of the reserve specified opposite thereto in Column 2 of the Schedule, is dissolved.

The Hon NIALL BLAIR, MLC  
Minister for Lands and Water

#### Schedule

Column 1	Column 2
Gunnedah Day Nursery (R78238) Reserve Trust	Reserve No 78238
	Public Purpose: Day Nursery
	Notified: 6 January 1956
	File Reference: TH82R5

### REVOCATION OF RESERVATION OF CROWN LAND

Pursuant to section 90 of the *Crown Lands Act 1989*, the reservation of Crown land specified in Column 1 of the Schedule hereunder is revoked to the extent specified opposite thereto in Column 2 of the Schedule.

The Hon NIALL BLAIR, MLC  
Minister for Lands and Water

#### Schedule

Column 1	Column 2
Land District: Gunnedah	The whole being
Local Government Area: Gunnedah Shire Council	Lot PT 687 DP No 822518
Locality: Gunnedah	Parish Gunnedah
Reserve No 78238	County Pottinger
Public Purpose: Day Nursery	of an area of 1922m <sup>2</sup>
Notified: 6 January 1956	
File Reference: TH82R5	

**TAREE OFFICE**

**NOTICE OF PURPOSE OTHER THAN THE DECLARED PURPOSE PURSUANT TO SECTION 34A (2) (b) OF THE CROWN LANDS ACT 1989**

Pursuant to section 34A (2) (b) of the *Crown Lands Act 1989*, the Crown reserve(s) specified in Column 2 of the Schedule is to be used or occupied under a relevant interest granted for the purpose(s) specified in Column 1 of the Schedule where such use or occupation is other than the declared purpose of the reserve.

The Hon NIALL BLAIR, MLC  
Minister for Lands and Water

**Schedule**

Column 1	Column 2
Oyster Farming Activities (Relevant Interest – S34A) Licence RI 519130	Reserve No: 1011268 Public Purpose: Future Public Requirements Notified: 3 February 2006

File No: 13/12156

**WAGGA WAGGA OFFICE**

**NOTICE OF PURPOSE OTHER THAN THE DECLARED PURPOSE PURSUANT TO SECTION 34A (2) (b) OF THE CROWN LANDS ACT 1989**

Pursuant to section 34A (2) (b) of the *Crown Lands Act 1989*, the Crown reserve(s) specified in Column 2 of the Schedule is to be used or occupied under a relevant interest granted for the purpose(s) specified in Column 1 of the Schedule where such use or occupation is other than the declared purpose of the reserve.

The Hon NIALL BLAIR, MLC  
Minister for Lands and Water

**Schedule**

Column 1	Column 2
Sporting Event	Reserve No 757253 Public Purpose: Future Public Requirements Notified: 29 June 2007 File Reference: 15/09674

**WESTERN REGION OFFICE**

**NOTICE OF PURPOSE OTHER THAN THE DECLARED PURPOSE PURSUANT TO SECTION 34A (2) (b) OF THE CROWN LANDS ACT 1989**

Pursuant to section 34A (2) (b) of the *Crown Lands Act 1989*, the Crown reserve(s) specified in Column 2 of the Schedule is to be used or occupied under a relevant interest granted for the purpose(s) specified in Column 1 of the Schedule where such use or occupation is other than the declared purpose of the reserve.

The Hon NIALL BLAIR, MLC  
Minister for Lands and Water

**Schedule**

Column 1	Column 2
Access	Reserve No 84334 Public Purpose: Generally Notified: 22 March 1963 File Reference: 15/01542

**Schedule**

Column 1	Column 2
Access; Pump and Pipeline	Reserve No 1013826 Public Purpose: Future Public Requirements Notified: 29 June 2007 File Reference: 15/01542

## Other Government Notices

### ASSOCIATIONS INCORPORATION ACT 2009

Notice under Section 509 (5) of the  
Corporations Act 2001 as Applied by  
Section 64 of the Associations Incorporation Act 2009

Notice is hereby given that the Incorporated Association mentioned below will be deregistered when three months have passed since the publication of this notice.

BAIN PARK COMMUNITY PRE-SCHOOL  
INCORPORATED  
Y0392921

Dated this 2nd day of November 2015

R LUNNEY  
Delegate of the Registrar  
Registry Services

### ASSOCIATIONS INCORPORATION ACT 2009

Cancellation of Registration Pursuant to Section 76

Take notice that the registration of the following associations is cancelled by this notice pursuant to section 76 of the *Associations Incorporation Act 2009*.

AIDE VOLONTAIRE AUX EVACUES CALEDONIENS INCORPORATED	INC9888917
COUNTRY KING BROWNS INCORPORATED	INC9888662
CUIBET YOUTH ASSOCIATION/ COMMUNITY INCORPORATED	INC9888322
DIRECT AID ABROAD INCORPORATED	INC9889049
DRIVER EDUCATORS & TRAINERS ACCREDITATION COUNCIL NSW (DETAC) INCORPORATED	INC9888115
DRUMBEAT SOUTH EAST REGION INCORPORATED	INC9897082
GREEN COOLING ASSOCIATION INCORPORATED	INC9891238
HANWOOREE CHURCH INCORPORATED	INC9890383
HEEN DOLL CHURCH INCORPORATED	INC9890399
HELP THE KIDS INCORPORATED	INC9890998
HIGH & DRY FESTIVAL INCORPORATED	INC9891299
HILLSBUS DURAL SOCIAL CLUB INCORPORATED	INC9891035
HOLISTIC PULSING INTERNATIONAL INCORPORATED	INC9889794
HOUSE OF GLORY PRAYER ASSOCIATION INCORPORATED	INC9890734

HOWLONG BRIDGES INCORPORATED	INC9890511
HOWLONG COMMUNITY FORUM INCORPORATED	INC9891559
IARTU INCORPORATED	INC9891019
ILLAWARRA RABBIT SOCIETY INCORPORATED	INC9890645
IMAM ALI ISLAMIC CENTRE INCORPORATED	INC9891430
INTER RELIGIOUS AND CROSS CULTURAL ALLIANCE INCORPORATED	INC9890847
INTERNATIONAL ASSOCIATION OF PRC CONTEMPORARIES INC.	INC9890028
ISLAMIC AWARENESS ASSOCIATION INCORPORATED	INC9890404
IVANHOE AGED ACCOMMODATION INCORPORATED	INC9889835
JAMISONTOWN FOOTBALL CLUB INCORPORATED	INC9891339
JC COLOMBIA INCORPORATED	INC9890438
JERVIS BAY CHAMBER OF COMMERCE & TOURISM INCORPORATED	INC9890115
JIANGXI YOUTH ASSOCIATION OF AUSTRALIA INCORPORATED	INC9891050
JIEENG LEARNING, PUBLICATIONS AND TRANSLATION CENTRE INCORPORATED	INC9890188
JORDANIAN AUSTRALIAN ASSOCIATION INCORPORATED	INC9890901
JOY STICKER CLUB INTERNATIONAL INCORPORATED	INC9890681
KENTHURST NETBALL CLUB INCORPORATED	INC9891478
KERKUK CULTURAL ASSOCIATION INCORPORATED	INC9890360
KINGS. CROSS. OLD. BEASTS. ASSOCIATION. (K.X.O.B.A.) INCORPORATED	INC9890063
KOGARAH COMMUNITY CARE & DEVELOPMENT INCORPORATED	INC9890073
KOREAN LANGUAGE ETHNIC SCHOOLS ASSOCIATION INCORPORATED	INC9890142

MEDIA NET ASSOCIATION  
INCORPORATED

INC9897131

Cancellation is effective as at the date of gazettal.

Dated this 6th day of November 2015

CHRISTINE GOWLAND  
Delegate of the Commissioner  
NSW Fair Trading

**POISONS AND THERAPEUTIC GOODS  
REGULATION 2008**

ORDER

Restoration of Drug Authority

In accordance with the provisions of clause 175 (1) of the *Poisons and Therapeutic Goods Regulation 2008* a direction has been issued that the Order that took effect on and from 14 April 2009, on Dr Reddall Ernest LESLIE (MED0000941206) of Orange, NSW 2800, prohibiting him as a medical practitioner from supplying or having possession of drugs of addiction as authorised by clause 101 of the Regulation, and issuing a prescription for a drug of addiction as authorised by clause 77 of the Regulation, shall cease to operate on and from 3 November 2015.

Dated at Sydney, 30 October 2015

Dr MARY FOLEY  
Secretary  
NSW Health

**POISONS AND THERAPEUTIC GOODS  
REGULATION 2008**

ORDER

Withdrawal of Drug Authority

In accordance with the provisions of clause 175 (1) of the *Poisons and Therapeutic Goods Regulation 2008* an Order has been made on Dr Osman QADRI of Quakers Hill, NSW 2763, prohibiting him, until further notice, as a medical practitioner from supplying or having possession of drugs of addiction as authorised by clause 101 (1) of the Regulation and issuing a prescription for a drug of addiction as authorised by clause 77 (1) of the Regulation.

This Order is to take effect on and from 2 November 2015.

Dated at Sydney, 29 October 2015

Dr MARY FOLEY  
Secretary  
NSW Health

**VEXATIOUS PROCEEDINGS ACT 2008**

Notification of Orders Concerning Vexatious Litigants

Peter Viavattene

On 13 March 2015, the Court of Appeal constituted by Justice M Beazley President of Court of Appeal, Justice J Basten and Justice M Leeming ordered that:

*Viavattene v Attorney General* (NSW) [2015] NSWCA 44:

- (1) Appeal allowed.
- (2) Set aside the orders made on 26 March 2014 of Justice Bellew, and in lieu thereof, order that pursuant to s 8 (7) (c) of the *Vexatious Proceedings Act 2008* (NSW) Mr Viavattene is prohibited from instituting proceedings in New South Wales which are inconsistent with the finding that, following its realignment in about 11 November 2010, the access track to adjoining land no longer encroaches upon the property known as 1520 Numinbah Road, Chillingham.



# COUNCIL NOTICES

## BANKSTOWN CITY COUNCIL

### HERITAGE ACT 1977

#### Interim Heritage Order No 1

Under section 25 of the *Heritage Act 1977* Bankstown City Council does by this order:

- I. make an interim heritage order to cover the item of the environmental heritage specified or described in Schedule 'A'; and
- II. declare that the Interim Heritage Order shall apply to the curtilage or site of such item, being the land described in Schedule 'B'.

This Interim Heritage Order will lapse six months from the date that it is made unless the local council has passed a resolution before that date either:

- 1) in the case of an item which, in the council's opinion, is of local significance, to place the item on the heritage schedule of a local environmental plan with appropriate provisions for protecting and managing the item; and
- 2) in the case of an item which in the council's opinion, is of State heritage significance, nominate the item for inclusion on the State Heritage Register.

Sydney, 28 October 2015

MATTHEW STEWART, General Manager, Bankstown City Council

#### Schedule 'A'

The property known as No 459 Chapel Road, Bankstown, on the land described in Schedule 'B'.

#### Schedule 'B'

All those pieces or parcels of land known as Lot 26 Sec A in DP 7058, Lot 27 Sec A in DP 7058 and Lot 28 Sec A in DP 7058. [8234]

## BYRON SHIRE COUNCIL

### ROADS ACT 1993

#### Naming of Roads

Notice is hereby given that Byron Shire Council, pursuant to section 162 of the *Roads Act 1993*, has officially named the road(s) as shown hereunder:

Name	Locality
STACEYS WAY	Tyagarah

#### Description

Unnamed Road is on Council land but not in a dedicated road reserve, with access to this unnamed road available from Yarun Road which runs parallel to the Pacific Highway. (Tyagarah Airfield Access Road)

KEN GAINGER, General Manager, Byron Shire Council,  
70-90 Station Street, Mullumbimby 2482  
GNB Ref: 0115 [8235]

## BYRON SHIRE COUNCIL

### ROADS ACT 1993

#### Naming of Roads

Notice is hereby given that Byron Shire Council, pursuant to section 162 of the *Roads Act 1993*, has officially named the road(s) as shown hereunder:

Name	Locality
COOLALIE PLACE	

COOLALIE PLACE

#### Description

Road reserve entry to Orara Court Lilli Pilli. The name will result in new addressing of each property as Coolalie Place (#1 to #4) and the sign be erected at Orara Court, which would benefit locating properties. Council however would not become responsible for the road or its maintenance that is up the community title.

KEN GAINGER, General Manager, Byron Shire Council,  
70-90 Station Street, Mullumbimby 2482

GNB Ref: 0116 [8236]

## BYRON SHIRE COUNCIL

### ROADS ACT 1993

#### Naming of Roads

Notice is hereby given that Byron Shire Council, pursuant to section 162 of the *Roads Act 1993*, has officially named the road(s) as shown hereunder:

Name	Locality
ARAKWAL COURT	Byron Bay

#### Description

Cul-de-sac St Finbarr's Primary School and Byron Bay High School off Bangalow Road

KEN GAINGER, General Manager, Byron Shire Council,  
70-90 Station Street, Mullumbimby 2482

GNB Ref: 0117 [8237]



**BYRON SHIRE COUNCIL**

ROADS ACT 1993

Naming of Roads

Notice is hereby given that Byron Shire Council, pursuant to section 162 of the *Roads Act 1993*, has officially named the road(s) as shown hereunder:

<b>Name</b>	<b>Locality</b>
NORTH HEAD ROAD	New Brighton

**Description**

Extension of existing “North Head Road” New Brighton, from Strand Ave in the North grading towards the East at the end, and continuing along parallel to the Esplanade, to the end.

KEN GAINGER, General Manager, Byron Shire Council,  
70–90 Station Street, Mullumbimby 2482  
GNB Ref: 0118 [8238]

**BYRON SHIRE COUNCIL**

ERRATUM

In the notice referring to the Naming of Public Roads in the Byron Local Government Area in *NSW Government Gazette* No 92 of 30 October 2015, Folio 3489, the suburbs listed for the location of the newly named Hinterland Way, Bangalow, Billinudgel, Brunswick Heads, Clunes, Ewingsdale, Ocean Shores, Tyagarah and Yelgun, were incorrect. The correct suburbs through which Hinterland Way passes are, Bangalow, McLeods Shoot, and Ewingsdale. This notice corrects that error. [8239]

**CESSNOCK CITY COUNCIL**

ROADS ACT 1993

Naming of Roads

Notice is hereby given that Cessnock City Council, pursuant to section 162 of the *Roads Act 1993*, has officially named the road(s) as shown hereunder:

<b>Name</b>	<b>Locality</b>
POST OFFICE LANE	Abernethy

**Description**

West of Ferguson St Abernethy between Stuart & Munn Streets

STEPHEN GLEN, General Manager, Cessnock City Council,  
PO Box 152, Cessnock 2325  
GNB Ref: 0114 [8240]

**LIVERPOOL CITY COUNCIL**

LOCAL GOVERNMENT ACT 1993

LAND ACQUISITION (JUST TERMS  
COMPENSATION) ACT 1991

Notice of Compulsory Acquisition of Land

Liverpool City Council declares with the approval of His Excellency the Governor that the land described in the Schedule below, excluding any mines or deposits of minerals in the land, is acquired by compulsory process in accordance with the provisions of the *Land Acquisition (Just Terms Compensation) Act 1991* for public domain and Civic Centre.

Dated at Liverpool this 7th day of October 2015.

KIERSTEN FISHBURN, Acting Chief Executive Officer,  
Liverpool City Council

**Schedule**

Lot 1 DP 514817 [8241]

**PENRITH CITY COUNCIL**

ERRATUM

The following road names advertised on page 1007 of the *New South Wales Government Gazette* No 36 dated 24 April 2015 should have read as follows:

Current Name	New Name
Bemurrah Place	Bemurra Street, Jordan Springs
Whyalla Place	Whyalla Street, Jordan Springs
Baronga Place	Baronga Street, Jordan Springs
Leafy Place	Leafy Street, Jordan Springs
Bungendore Circuit	Bungendore Street, Jordan Springs

For further information please contact the General Manager, Mr ALAN STONEHAM, Penrith City Council on 02 4732 7777. [8242]

**THE HILLS SHIRE COUNCIL**

ROADS ACT 1993  
Section 10

Notice is hereby given that The Hills Shire Council dedicates the land described in the schedule below as public road under section 10 of the *Roads Act 1993*.

GENERAL MANAGER, The Hills Shire Council, 3 Columbia Court, Baulkham Hills NSW 2153

**Schedule**

All that piece or parcels of land known as Lot 13 in DP 1187912 in The Hills Shire Council, Parish of Nelson, County of Cumberland, and as described in Folio Identifier 13/1187912 [8243]

**THE HILLS SHIRE COUNCIL**

ROADS ACT 1993  
Section 10

Notice is hereby given that The Hills Shire Council dedicates the land described in the schedule below as public road under section 10 of the *Roads Act 1993*.

GENERAL MANAGER, The Hills Shire Council, 3 Columbia Court, Baulkham Hills NSW 2153

**Schedule**

All that piece or parcel of land known as Lot 67 in DP 1199956 in The Hills Shire Council, Parish of Castle Hill, County of Cumberland, and as described in Folio Identifier 67/1199956  
[8244]

---

**WARRINGAH COUNCIL**

COASTAL PROTECTION ACT 1979

Commencement of Coastal Zone Management Plan for Collaroy-Narrabeen Beach and Fishermans Beach

Warringah Council has prepared and adopted a Coastal Zone Management Plan for Collaroy-Narrabeen Beach and Fishermans Beach. The Minister for Planning (16 October 2015) has certified that the Coastal Zone Management Plan (CZMP) has been prepared in accordance with the requirements of the *Coastal Protection Act 1979*.

The CZMP may be viewed at Warringah Council or on line at [www.warringah.nsw.gov.au](http://www.warringah.nsw.gov.au).

RIK HART, General Manager, Warringah Council, Civic Centre, 725 Pittwater Road, Dee Why NSW 2099 [8245]

# PRIVATE ADVERTISEMENTS

## ESTATE NOTICES

### NOTICE OF INTENDED DISTRIBUTION OF ESTATE

Any person having any claim upon the estate of MARGARET ELIZABETH MOSS late of West Gosford, who died on 10 February 2015 must send particulars of the claim to the executor Raymond John Noble, care of Cleary Solicitors, 9 Broken Bay Road, Ettalong Beach NSW 2257 [DX 8809 Woy Woy] within 31 days from publication of this notice. After that time and after six months from the date of death of the deceased the assets of the estate and the property may be conveyed and distributed having regard only to the claims, including an application or notice of intended application for a family provision order, of which at the time of conveyance or distribution the executor had notice. Probate was granted in New South Wales on 11 May 2015. [8246]

## OTHER PRIVATE NOTICES

### ESSENTIAL ENERGY

#### ELECTRICITY SUPPLY ACT 1995

#### LAND ACQUISITION (JUST TERMS COMPENSATION) ACT 1991

#### Notice of Compulsory Acquisition of an Easement for Electricity Purposes at Sebastopol

Essential Energy declares, with the approval of His Excellency the Lieutenant-Governor, with the advice of the Executive Council, that the Interest in Land described in Schedule 1 to this notice the terms of which are described in Schedule 2 to this notice, are acquired by compulsory process in accordance with the provisions of the *Land Acquisition (Just Terms Compensation) Act 1991* (NSW), for the purposes of the *Electricity Supply Act 1995* (NSW).

Dated at Port Macquarie this 6th day of November 2015.

CAROLINE HUNGERFORD, General Manager Customer & Corporate Services, Essential Energy, PO Box 5730, Port Macquarie NSW 2444

#### Schedule 1

No	Interest in Land	Locality	LGA	Parish	County
1	Easement for overhead powerlines 40 and 50 wide affecting Lot 7303 DP 1133979 shown as "(A) Proposed easement for overhead powerlines 40 and 50 wide" in DP 1177071 excepting:  Easement for electricity purposes 45.72 wide as notified in Government Gazette dated 17/1/1969, folio 119-120 and varied by Dealing AH992701	Sebastopol	Temora	Sebastopol	Clarendon

#### Schedule 2

The Easement for overhead powerlines set out in Schedule 1 is on the terms set out in Part A of Memorandum No AG189384 registered on the Register held under the *Real Property Act 1900* (NSW).

The acquisition of the Easement is a future act to which section 24MD (3) of the *Native Title Act 1993* (Cth) applies. In so far as any Native Title rights and interests may exist over the Crown Land affected by the Easement, the "non-extinguishment principle" applies. [8247]

By Authority

Government Printer