



Government Gazette

of the State of
New South Wales

Number 36
Friday, 24 April 2015

The *New South Wales Government Gazette* is the permanent public record of official notices issued by the New South Wales Government. It also contains local council and other notices and private advertisements.

The Gazette is compiled by the Parliamentary Counsel's Office and published on the NSW legislation website (www.legislation.nsw.gov.au) under the authority of the NSW Government. The website contains a permanent archive of past Gazettes.

To submit a notice for gazettal – see [Gazette Information](#).

GOVERNMENT NOTICES

Roads and Maritime Notices

ROADS ACT 1993

LAND ACQUISITION (JUST TERMS COMPENSATION) ACT 1991

Notice of Compulsory Acquisition of Land at Austral
in the Liverpool City Council Area

Roads and Maritime Services by its delegate declares, with the approval of His Excellency the Governor, that the land described in the schedule below is acquired by compulsory process under the provisions of the *Land Acquisition (Just Terms Compensation) Act 1991* for the purposes of the *Roads Act 1993*.

K DURIE

Manager, Compulsory Acquisition & Road Dedication
Roads and Maritime Services

Schedule

All those pieces or parcels of land situated in the Liverpool City Council area, Parish of Cabramatta and County of Cumberland, shown as Lots 61 and 62 Deposited Plan 1204512, being parts of the land in Certificates of Title 1161/2475 and Auto Consol 10617-147 respectively.

The land is said to be in the possession of Carmel Borg and Doris Borg (registered proprietors), Commonwealth Bank of Australia (mortgagee) and Steve Taylor (tenant).

(RMS Papers: SF2014/154824)

ROADS ACT 1993

LAND ACQUISITION (JUST TERMS COMPENSATION) ACT 1991

Notice of Compulsory Acquisition of Land at Woodburn
in the Richmond Valley Council Area

Roads and Maritime Services by its delegate declares, with the approval of His Excellency the Governor, that the land described in the schedule below is acquired by compulsory process under the provisions of the *Land Acquisition (Just Terms Compensation) Act 1991* for the purposes of the *Roads Act 1993*.

K DURIE

Manager, Compulsory Acquisition and Road Dedication
Roads and Maritime Services

Schedule

All that piece or parcel of land situated in the Richmond Valley Council area, Parish of Riley and County of Richmond, shown as Lot 9 Deposited Plan 1196333, being part of the land in Certificate of Title 1/1006289.

The land is said to be in the possession of Richmond River County Council.

(RMS Papers: SF2014/46933; RO SF2012/34017)

Mining and Petroleum Notices

WORK HEALTH AND SAFETY (MINES) INSTRUMENT OF APPOINTMENT OF INVESTIGATORS 2015

under the

WORK HEALTH AND SAFETY (MINES) ACT 2013

I, Lee Shearer, Executive Director Compliance & Enforcement, Resources and Energy, Department of Trade and Investment, Regional Infrastructure and Services, pursuant to section 18 (4) of the *Work Health and Safety (Mines) Act 2013*, hereby appoint the person named in Column 1 of Schedule A below as an Investigator, subject to the limitation of functions specified in Column 2 of Schedule A opposite the person's name.

Schedule A

Column 1	Column 2
Appointee	Limitation of functions
Andrew John McCOLM	The Appointee is not to have any function under sections 191, 194 and 195 of the <i>Work Health and Safety Act 2011</i>
Albert GIUBIN	The Appointee is not to have any function under sections 191, 194 and 195 of the <i>Work Health and Safety Act 2011</i>

Dated this 14th day of April 2015.

LEE SHEARER

Executive Director Compliance & Enforcement,
Resources and Energy

Department of Trade and Investment, Regional
Infrastructure and Services

(Delegate of the Secretary, Department of Trade and Investment, Regional Infrastructure and Services, the Regulator under the *Work Health and Safety (Mines) Act 2013*).

Notice is given that the following applications have been received:

EXPLORATION LICENCE APPLICATIONS

(T15-1039)

No 5169, SANDFIRE RESOURCES NL (ACN 105 154 185), area of 7 units, for Group 1, dated 16 April 2015 (Orange Mining Division).

(T15-1040)

No 5170, FORTIUS MINES PTY LTD (ACN 140 151 917), area of 76 units, for Group 1, dated 17 April 2015 (Coffs Harbour Mining Division).

MINING LEASE APPLICATION

(T15-1036)

No 491, BORAL BRICKS PTY LTD (ACN 082 448 342), area of about 11.28 hectares, to mine for structural clay, dated 27 March 2015. (Wagga Wagga Mining Division).

The Hon ANTHONY ROBERTS, MP
Minister for Industry, Resources and Energy

Notice is given that the following application for renewal has been received:

(15-0913)

Exploration Licence No 6234, RENISON COAL PTY LTD (ACN 100 163 942) AND NORTHERN ENERGY CORPORATION LIMITED (ACN 081 244 395), area of 800 hectares. Application for renewal received 17 April 2015.

The Hon ANTHONY ROBERTS, MP
Minister for Industry, Resources and Energy

Notice is given that the following authorities have been renewed:

RENEWAL OF CERTAIN AUTHORITIES

(T03-0053)

Exploration Licence No 6178, GOLD FIELDS AUSTRALASIA PTY LTD (ACN 087 624 600), Counties of Bligh, Gordon and Lincoln, Map Sheet (8632, 8633, 8733), area of 39 units, for a further term until 18 January 2018. Renewal effective on and from 17 April 2015.

(07-0156)

Exploration Licence No 7020, ALKANE RESOURCES LTD (ACN 000 689 216), County of Ashburnham, Map Sheet (8631), area of 25 units, for a further term until 19 January 2018. Renewal effective on and from 17 April 2015.

(T09-0158)

Exploration Licence No 7440, GOLD FIELDS AUSTRALASIA PTY LTD (ACN 087 624 600), Counties of Bligh and Lincoln, Map Sheet (8633, 8733), area of 6 units, for a further term until 8 January 2018. Renewal effective on and from 25 March 2015.

(T09-0183)

Exploration Licence No 7485, GOLDEN CROSS OPERATIONS PTY LTD (ACN 050 212 827), County of Blaxland, Map Sheet (8133), area of 3 units, for a further term until 23 March 2016. Renewal effective on and from 2 February 2015.

(T10-0050)

Exploration Licence No 7674, NEWNES KAOLIN PTY LTD (ACN 065 564 794), County of Cook, Map Sheet (8931), area of 3 units, for a further term until 24 December 2016. Renewal effective on and from 16 April 2015.

(T10-0133)

Exploration Licence No 7676, GOLD FIELDS AUSTRALASIA PTY LTD (ACN 087 624 600), Counties of Ashburnham and Kennedy, Map Sheet (8531, 8532), area of 33 units, for a further term until 11 January 2018. Renewal effective on and from 8 April 2015.

(T11-0244)

Exploration Licence No 7952, WESTLIME PTY LIMITED (ACN 090 152 828), County of Ashburnham, Map Sheet (8631), area of 5 units, for a further term until 27 June 2016. Renewal effective on and from 6 March 2015.

(T11-0318)

Exploration Licence No 7977, EMC METALS AUSTRALIA PTY LIMITED (ACN 160 223 325), County of Flinders, Map Sheet (8234), area of 12 units, for a further term until 16 October 2016. Renewal effective on and from 17 April 2015.

(T12-1080)

Exploration Licence No 8026, FIFTH ELEMENT EXPLORATION PTY LIMITED (ACN 166 027 327), County of Gipps, Map Sheet (8331), area of 19 units, for a further term until 30 November 2016. Renewal effective on and from 8 April 2015.

(T12-1081)

Exploration Licence No 8027, FIFTH ELEMENT EXPLORATION PTY LIMITED (ACN 166 027 327), County of Gipps, Map Sheet (8331, 8430, 8431), area of 28 units, for a further term until 30 November 2016. Renewal effective on and from 8 April 2015.

The Hon ANTHONY ROBERTS, MP
Minister for Industry, Resources and Energy

Notice is given that the application for renewal in respect of the following authority has been withdrawn:

WITHDRAWAL OF APPLICATION FOR RENEWAL

(T09-0273)

Exploration Licence No 7563, ANTHONY CLAUDE BERGER, County of Gough, Map Sheet (9238), area of 11 units. The authority ceased to have effect on 10 April 2015.

The Hon ANTHONY ROBERTS, MP
Minister for Industry, Resources and Energy

Notice is given that the following authority has been cancelled:

**CANCELLATION OF AUTHORITY
AT REQUEST OF HOLDER**

(T14-1070)

Exploration Licence No 8297, DAVID LINDLEY AND ANDREW J MORRIS, County of Selwyn, Map Sheet (8526), area of 15 units. Cancellation took effect on 8 April 2015.

The Hon ANTHONY ROBERTS, MP
Minister for Industry, Resources and Energy

Notice is given that the following application has been received:

WITHDRAWAL OF TRANSFER APPLICATION

(14/3656)

Exploration Licence 6832 (Act 1992), Capital Mining Limited, 104 551 171, to Australian Mineral & Waterwell Drilling Pty Ltd, 127 948 850, County Yantara, Map Sheet (7337 & 7338), area of 12 Units. Withdrawal application received on 11 February 2015.

The Hon ANTHONY ROBERTS, MP
Minister for Industry, Resources and Energy

ERRATUM

Notice was given in error in the *New South Wales Government Gazette* dated 5 March 2015, folio 644, for the renewal of Mining Purposes Lease No 333 incorrectly quoted a term date on line 4 of the Gazette Notice. It was “for a further term until 31 August 2015” and should be replaced with “for a further term until 31 August 2035”.

The Hon ANTHONY ROBERTS, MP
Minister for Industry, Resources and Energy

Notice is given that the following application for transfer has been received:

TRANSFER APPLICATION

(14/3926)

Exploration Licence No 1590 (Act 1973), BARRICK (COWAL) PTY LIMITED, (ACN 007 857 598) and AURIONGOLD EXPLORATION PTY LIMITED, (ACN 067 813 932), to BARRICK (COWAL) PTY LIMITED, ACN 007 857 598, Counties Bland and Gipps, Map Sheet (8330), area of 24 units. Application of Transfer received on 17 November 2014.

(12/1070)

Exploration Licence No 6381, Rutila Resources Limited (ACN 139 886 187), to Ironbark Zinc Limited (ACN 118 751 027) and NSW Base Metals Pty Ltd (ACN 126 507 140), Counties of Beresford and Murray, Map Sheets (8726), area of 45 units. Application for Transfer received on 16 February 2015.

The Hon ANTHONY ROBERTS, MP
Minister for Industry, Resources and Energy

Notice is given that the following applications have been received:

**REQUEST FOR PART CANCELLATION
OF AUTHORITY**

(11-5999)

Exploration Licence No 6483, BIACIL HOLDINGS PTY LTD, (ACN 114 218 549), Counties of Hardinge & Sandon, area of 100 units. Application for Part Cancellation was received on 23 December 2014.

(T13-1019)

Exploration Licence No 8161, PEEL GOLD NORTH PTY LTD, (ACN 166 296 046), County of Murchison area of 100 units. Application for Part Cancellation was received on 23 December 2014.

(T13-1120)

Exploration Licence No 8211, PEEL GOLD NORTH PTY LTD, (ACN 166 296 046), County of Murchison, area of 100 units. Application for Part Cancellation was received on 20 January 2015.

The Hon ANTHONY ROBERTS, MP
Minister for Industry, Resources and Energy

Primary Industries Notices

FISHERIES MANAGEMENT ACT 1994

Section 8 Notification – Fishing Closure

Recreational Fishing Crab Gear in Port Stephens

I, Geoff Allan, Deputy Director General, Department of Primary Industries Fisheries, with the delegated authority of the Minister for Primary Industries and the Secretary of the Department of Trade and Investment, Regional Infrastructure and Services pursuant to sections 227 and 228 of the *Fisheries Management Act 1994* (“the Act”) and pursuant to section 8 of the Act, prohibit recreational fishers from using a hoop or lift net or a recreational crab trap to take fish from the waters of Port Stephens unless the following conditions are complied with:

1. the hoop or lift net is used or set only between sunrise to sunset,
2. crabs may only be taken using the hoop or lift net during the hours of sunrise to sunset,
3. when using the hoop or lift net, no part of the net is suspended above the hoop(s) after the net has been set,
4. when using the recreational crab trap, all entrances to the trap do not exceed a maximum internal diameter of 320mm.

In this fishing closure:

“*hoop or lift net*” has the same meaning as in clause 28 of the *Fisheries Management (General) Regulation 2010*.

“*recreational crab trap*” has the same meaning as in clause 37 of the *Fisheries Management (General) Regulation 2010*.

“*recreational fisher*” means a fisher who takes fish by any method, otherwise than for sale.

“*waters of Port Stephens*” means the whole of the waters of Port Stephens and its tributaries, from a line drawn between the southern extremity of Yacaaba Headland to the northern extremity of Tomaree Headland up to the tidal limits of the tributaries, excluding the waters of Myall River.

The fishing closure is effective for a period of five (5) years commencing on publication of this notification, unless sooner amended or revoked.

Dated this 14th day of April 2015

Dr GEOFF ALLAN
Deputy Director General
Department of Primary Industries Fisheries
Department of Primary Industries
(an office within the Department of Trade and Investment,
Regional Infrastructure and Services)

Note: This fishing closure has been implemented to reduce marine turtle interactions with recreational fishing crab gear in Port Stephens.

PLANT DISEASES ACT 1924

Appointment of Inspector

I, Scott Hansen, Director General of the Department of Primary Industries with the delegated authority of the Secretary of the Department of Trade and Investment, Regional Infrastructure and Services pursuant to 28C of the *Plant Diseases Act 1924* (“the Act”) and pursuant to section 11 (1) of the Act, hereby appoint Royce HOLTKAMP as inspector for the purposes of this Act.

Dated this 17th day of April 2015

SCOTT HANSEN
Director General
Department of Primary Industries
(an office within the Department of Trade and Investment,
Regional Infrastructure and Services)

STOCK DISEASES ACT 1923

Appointment of Inspector

Notification No: 571

I Scott Hansen, Director General of the Department of Primary Industries with the delegated authority of the Secretary of the Department of Trade and Investment, Regional Infrastructure and Services pursuant to section 22C of the *Stock Diseases Act 1923* (“the Act”) and pursuant to section 6 (1) of the Act, hereby appoint each of the persons named in the Schedule below, as an inspector for the purposes of the Act.

Schedule

Emily Jane LITZOW
Lucienne Melinda DOWNS
Kirrily Jean GOULD
Danielle Maree MCKAY
Matthew David O'DWYER
Emily Sarah-Jane STEARMAN
Jacob Wellington TANNER
Joshua WELLMAN

Dated this 17th day of April 2015

SCOTT HANSEN
Director General
Department of Primary Industries
(an office within the Department of Trade and Investment,
Regional Infrastructure and Services)

Crown Lands Notices

1300 886 235 www.crownland.nsw.gov.au

DUBBO OFFICE

NOTICE OF PURPOSE OTHER THAN THE DECLARED PURPOSE PURSUANT TO SECTION 34A (2) OF THE CROWN LANDS ACT 1989

Pursuant to section 34A (2) (b) of the *Crown Lands Act 1989*, the Crown reserve with the declared public purpose specified in Column 2 of the Schedule, is to be used or occupied for a purpose other than the declared purpose specified in Column 1 of the Schedule.

The Hon NIALL BLAIR, MLC
Minister for Lands and Water

Schedule

Column 1	Column 2
Grazing (Relevant Interest – S34A Licence – RI 548285)	Reserve No 35433 Public Purpose: travelling stock Notified: 6 December 1902 File Reference: 12/08338
	Reserve No 750313 Public Purpose: future public requirements Notified: 29 June 2007 File Reference: 12/08338

Schedule

Column 1	Column 2
Grazing, Pump and Pipeline (Relevant Interest – S34A Licence – RI 546876)	Reserve No 753380 Public Purpose: future public requirements Notified: 29 June 2007 File Reference: 15/01450

Schedule

Column 1	Column 2
Pipeline (Relevant Interest – S34A Licence – RI 546876)	Reserve No 56146 Public Purpose: generally Notified: 11 May 1923 File Reference: 15/01450
	Reserve No 1011268 Public Purpose: future public requirements Notified: 3 February 2006 File Reference: 15/01450

GRAFTON OFFICE

NOTIFICATION OF CLOSING OF A ROAD

In pursuance of the provisions of the *Roads Act 1993*, the road hereunder described is closed and the lands comprised therein cease to be public road and the rights of passage and access that previously existed in relation to the road is extinguished. Upon closing, title to the land, comprising the former public road, vests in the body specified in the Schedule hereunder.

The Hon NIALL BLAIR, MLC
Minister for Lands and Water

Description

*Parishes – Warre Warral, Mimosa, Sebastopol, Walladilly
Counties – Clarendon, Bourke, Bland
Land District – Cootamundra Central; LGA – Junee*

Road Closed: Lot 12 DP 1205079

File No: WA07H434

Schedule

On closing, the land within Lot 12 DP 1205079 remains vested in the State of New South Wales as Crown land.

NOTIFICATION OF CLOSING OF A ROAD

In pursuance of the provisions of the *Roads Act 1993*, the road hereunder described is closed and the lands comprised therein cease to be public road and the rights of passage and access that previously existed in relation to the road is extinguished. Upon closing, title to the land, comprising the former public road, vests in the body specified in the Schedule hereunder.

The Hon NIALL BLAIR, MLC
Minister for Lands and Water

Description

*Parish – Savernake; County – Denison
Land District – Corowa; LGA – Corowa*

Road Closed: Lots 1, 3 and 4 DP 1201941

File No: 14/03460, 14/03471 and 14/03474

Schedule

On closing, the land within Lot 4 DP 1201941 remains vested in the State of New South Wales as Crown land.

On closing, the land within Lots 1 and 3 DP 1201941 remains and becomes vested in the State of New South Wales as Crown land.

Council's reference: Item 6 Road Closure Committee Meeting Minutes, February 2014

NOTIFICATION OF CLOSING OF A ROAD

In pursuance of the provisions of the *Roads Act 1993*, the road hereunder described is closed and the lands comprised therein cease to be public road and the rights of passage and access that previously existed in relation to the road is extinguished. Upon closing, title to the land, comprising the former public road, vests in the body specified in the Schedule hereunder.

The Hon NIALL BLAIR, MLC
Minister for Lands and Water

Description

*Parish – Jindera; County – Goulburn
Land District – Albury; LGA – Albury*

Road Closed: Lot 1 DP 1203922

File No: 14/02545

Schedule

On closing, the land within Lot 1 DP 1203922 remains vested in the State of New South Wales as Crown land.

NOTIFICATION OF CLOSING OF A ROAD

In pursuance of the provisions of the *Roads Act 1993*, the road hereunder described is closed and the lands comprised therein cease to be public road and the rights of passage and access that previously existed in relation to the road is extinguished. Upon closing, title to the land, comprising the former public road, vests in the body specified in the Schedule hereunder.

The Hon NIALL BLAIR, MLC
Minister for Lands and Water

Description

*Parish – Clifton; County – Clive
Land District – Tenterfield; LGA – Tenterfield*

Road Closed: Lot 1 DP 1205786
File No: 14/08829

Schedule

On closing, the land within Lot 1 DP 1205786 remains vested in the State of New South Wales as Crown land.

NOTIFICATION OF CLOSING OF A ROAD

In pursuance of the provisions of the *Roads Act 1993*, the road hereunder described is closed and the lands comprised therein cease to be public road and the rights of passage and access that previously existed in relation to the road is extinguished. Upon closing, title to the land, comprising the former public road, vests in the body specified in the Schedule hereunder.

The Hon NIALL BLAIR, MLC
Minister for Lands and Water

Description

*Parish – Walcha; County – Vernon
Land District – Armidale; LGA – Walcha*

Road Closed: Lot 1 DP 1204642
File No: 14/07602

Schedule

On closing, the land within Lot 1 DP 1204642 remains vested in the State of New South Wales as Crown land.

NOTIFICATION OF CLOSING OF A ROAD

In pursuance of the provisions of the *Roads Act 1993*, the road hereunder described is closed and the lands comprised therein cease to be public road and the rights of passage and access that previously existed in relation to the road is extinguished. Upon closing, title to the land, comprising the former public road, vests in the body specified in the Schedule hereunder.

NIALL BLAIR, MLC
Minister for Lands and Water

Description

*Parish – Abercrombie; County – Burnett
Land District – Wyallda; LGA – Gwydir*

Road Closed: Lot 1 DP 1206084
File No: 14/03881

Schedule

On closing, the land within Lot 1 DP 1206084 remains vested in the State of New South Wales as Crown land.

NOTIFICATION OF CLOSING OF A ROAD

In pursuance of the provisions of the *Roads Act 1993*, the road hereunder described is closed and the lands comprised therein cease to be public road and the rights of passage and access that previously existed in relation to the road is extinguished. Upon closing, title to the land, comprising the former public road, vests in the body specified in the Schedule hereunder.

NIALL BLAIR, MLC
Minister for Lands and Water

Description

*Parish – Stuart; County – Burnett
Land District – Wyallda; LGA – Gwydir*

Road Closed: Lot 2 DP 1206084
File No: 14/07011

Schedule

On closing, the land within Lot 2 DP 1206084 becomes and remains vested in the State of New South Wales as Crown land.

NOTIFICATION OF CLOSING OF A ROAD

In pursuance of the provisions of the *Roads Act 1993*, the road hereunder described is closed and the lands comprised therein cease to be public road and the rights of passage and access that previously existed in relation to the road is extinguished. Upon closing, title to the land, comprising the former public road, vests in the body specified in the Schedule hereunder.

The Hon NIALL BLAIR, MLC
Minister for Lands and Water

Description

*Parishes – Burnett, Bannockburn
Counties – Burnett, Arrawatta
Land District – Inverell; LGA – Inverell*

Road Closed: Lot 2 DP 1206569
File No: 14/09858

Schedule

On closing, the land within Lot 2 DP 1206569 remains vested in the State of New South Wales as Crown land.

NOTIFICATION OF CLOSING OF A ROAD

In pursuance of the provisions of the *Roads Act 1993*, the road hereunder described is closed and the lands comprised therein cease to be public road and the rights of passage and access that previously existed in relation to the road is extinguished. Upon closing, title to the land, comprising the former public road, vests in the body specified in the Schedule hereunder.

The Hon NIALL BLAIR, MLC
Minister for Lands and Water

Description

*Parish – Falconer; County – Sandon
Land District – Armidale; LGA – Guyra*

Road Closed: Lots 1–2 DP 1204643
File No: 14/06622

Schedule

On closing, the land within Lots 1–2 DP 1204643 remains vested in the State of New South Wales as Crown land.

NOTIFICATION OF CLOSING OF A ROAD

In pursuance of the provisions of the *Roads Act 1993*, the road hereunder described is closed and the lands comprised therein cease to be public road and the rights of passage and access that previously existed in relation to the road is extinguished. Upon closing, title to the land, comprising the former public road, vests in the body specified in the Schedule hereunder.

NIALL BLAIR, MLC
Minister for Lands and Water

Description

*Parish – Abercrombie; County – Burnett
Land District – Warialda; LGA – Gwydir*

Road Closed: Lot 1 DP 1206088
File No: 14/03882

Schedule

On closing, the land within Lot 1 DP 1206088 remains vested in the State of New South Wales as Crown land.

**NOTICE OF PURPOSE OTHER THAN
THE DECLARED PURPOSE PURSUANT
TO SECTION 34A (2) OF THE
CROWN LANDS ACT 1989**

Pursuant to section 34A (2) (b) of the *Crown Lands Act 1989*, the Crown reserve with the declared public purpose specified in Column 2 of the Schedule, is to be used or occupied for a purpose other than the declared purpose specified in Column 1 of the Schedule.

The Hon NIALL BLAIR, MLC
Minister for Lands and Water

Schedule

Column 1	Column 2
Access & Site Investigation (Relevant Interest – S34A Licence – RI 540105)	Reserve No 89302 Public Purpose: rescue station Notified: 25 October 1974 File Reference: 14/07734
	Reserve No 755740 Public Purpose: future public requirements Notified: 29 June 2007 File Reference: 14/07734
	Reserve No 1010608 Public Purpose: port facilities and services Notified: 14 January 2005 File Reference: 14/07734

NOTIFICATION OF CLOSING OF A ROAD

In pursuance of the provisions of the *Roads Act 1993*, the road hereunder described is closed and the lands comprised therein cease to be public road and the rights of passage and access that previously existed in relation to the road is extinguished. Upon closing, title to the land, comprising the former public road, vests in the body specified in the Schedule hereunder.

The Hon NIALL BLAIR, MLC
Minister for Lands and Water

Description

*Parish – South Gundagai; County – Wynyard
Land District – Gundagai; LGA – Gundagai*

Road Closed: Lot 1 DP 1205857
File No: 14/00468

Schedule

On closing, the land within Lot 1 DP 1205857 remains vested in the State of New South Wales as Crown land.

GRIFFITH OFFICE

ESTABLISHMENT OF RESERVE TRUST

Pursuant to s 92 (1) of the *Crown Lands Act 1989*, the reserve trust specified in Column 1 of the Schedule hereunder is established and named accordingly, and appointed to manage the reserve specified opposite thereto in Column 2 of the Schedule.

The Hon NIALL BLAIR, MLC
Minister for Lands and Water

Schedule

Column 1	Column 2
Coleambally Environmental Reserve Trust File Reference: 15/03962	Part Reserve 1012550 (Lot 7300 DP 1161191, 86.87 ha) Public Purpose: access, public requirements, rural services, tourism purposes and environmental and heritage conservation Notified: 2 March 2007

**APPOINTMENT OF CORPORATION
TO MANAGE RESERVE TRUST**

Pursuant to s 95 (1) of the *Crown Lands Act 1989*, the corporation specified in Column 1 of the Schedule hereunder is appointed as manager of the trust specified in Column 2 of the Schedule.

The Hon NIALL BLAIR, MLC
Minister for Lands and Water

Schedule

Column 1	Column 2
Coleambally Landcare Group Incorporated File Reference: 15/03962	Coleambally Environmental Reserve Trust File Reference: 15/03962

MOREE OFFICE

ROADS ACT 1993

ORDER

Transfer of a Crown Road to a Council

In pursuance of the provisions of section 151, *Roads Act 1993*, the Crown roads specified in Schedule 1 are hereby transferred to the Roads Authority specified in Schedule 2

Government Notices

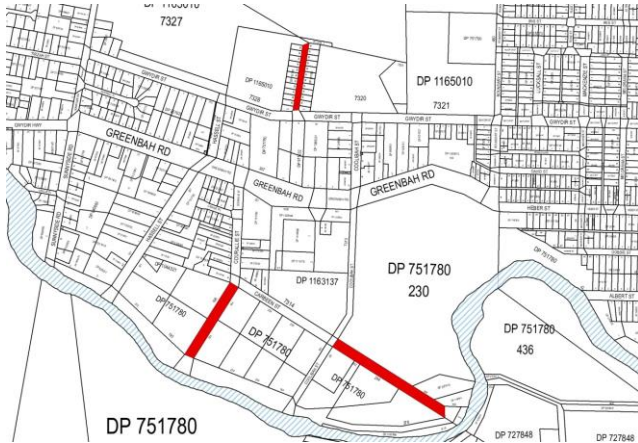
hereunder, and as from the date of publication of this notice, the roads specified in schedule 1 cease to be Crown roads.

NIALL BLAIR, MLC
Minister for Lands and Water

Schedule 1

*Parish – Moree; County – Courallie
Land District – Moree; LGA – Moree Plains Shire*

Crown roads shown coloured in red on diagram hereunder.



Schedule 2

Roads Authority: Moree Plains Shire Council
Council Ref: FILE13/1642
Lands Reference: 15/02760

ROADS ACT 1993

ORDER

Transfer of a Crown Road to a Council

In pursuance of the provisions of section 151, *Roads Act 1993*, the Crown roads specified in Schedule 1 are hereby transferred to the Roads Authority specified in Schedule 2 hereunder, and as from the date of publication of this notice, the roads specified in schedule 1 cease to be Crown roads.

NIALL BLAIR, MLC
Minister for Lands and Water

Schedule 1

*Parish – Moree; County – Courallie
Land District – Moree; LGA – Moree Plains Shire*

Crown roads shown coloured in red on diagram hereunder.



Schedule 2

Roads Authority: Moree Plains Shire Council
Council Ref: FILE13/1642
Lands Reference: 15/02760

ROADS ACT 1993

ORDER

Transfer of a Crown Road to a Council

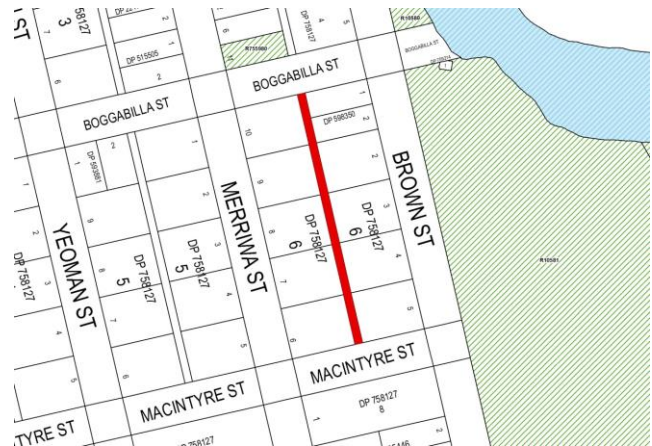
In pursuance of the provisions of section 151, *Roads Act 1993*, the Crown roads specified in Schedule 1 are hereby transferred to the Roads Authority specified in Schedule 2 hereunder, and as from the date of publication of this notice, the roads specified in schedule 1 cease to be Crown roads.

NIALL BLAIR, MLC
Minister for Lands and Water

Schedule 1

*Parish – Boggabilla; County – Staphylton
Land District – Warialda; LGA – Moree Plains Shire*

Crown road shown coloured in red on diagram hereunder.



Schedule 2

Roads Authority: Moree Plains Shire Council
Council Ref: FILE13/1642
Lands Reference: 15/02760

NEWCASTLE OFFICE

NOTIFICATION OF CLOSING OF A ROAD

In pursuance of the provisions of the *Roads Act 1993*, the road hereunder described is closed and the lands comprised therein cease to be public road and the rights of passage and access that previously existed in relation to the road is extinguished. Upon closing, title to the land, comprising the former public road, vests in the body specified in the Schedule hereunder.

The Hon NIALL BLAIR, MLC
Minister for Lands and Water

Description

*Parish – Boduldura; County – Wellington
Land District – Wellington; LGA – Wellington*

Road Closed: Lot 1 DP 1202650

File No: 08/3064 RS

Schedule

On closing, the land within Lot 1 DP 1202650 remains vested in the State of New South Wales as Crown land.

NOTIFICATION OF CLOSING OF A ROAD

In pursuance of the provisions of the *Roads Act 1993*, the road hereunder described is closed and the lands comprised therein cease to be public road and the rights of passage and access that previously existed in relation to the road is extinguished. Upon closing, title to the land, comprising the former public road, vests in the body specified in the Schedule hereunder.

The Hon NIALL BLAIR, MLC
Minister for Lands and Water

Description

*Parish – Booyamurna; County – Bligh
Land District – Dunedoo; LGA – Warrumbungle*

Road Closed: Lot 1 DP 1206812

File No: 09/15492 RS

Schedule

On closing, the land within Lot 1 DP 1206812 remains vested in the State of New South Wales as Crown land.

NOTIFICATION OF CLOSING OF A ROAD

In pursuance of the provisions of the *Roads Act 1993*, the road hereunder described is closed and the lands comprised therein cease to be public road and the rights of passage and access that previously existed in relation to the road is extinguished. Upon closing, title to the land, comprising the former public road, vests in the body specified in the Schedule hereunder.

The Hon NIALL BLAIR, MLC
Minister for Lands and Water

Description

*Parishes – Huntley, Graham; County – Bathurst
Land District – Orange; LGA – Blayney, Orange*

Road Closed: Lot 1 DP 1202411, Lot 1 DP 1202412

File No: CL/00902

Schedule

On closing, the land within Lot 1 DP 1202411, Lot 1 DP 1202412 remains vested in the State of New South Wales as Crown land.

NOTIFICATION OF CLOSING OF A ROAD

In pursuance of the provisions of the *Roads Act 1993*, the road hereunder described is closed and the lands comprised therein cease to be public road and the rights of passage and access that previously existed in relation to the road is extinguished. Upon closing, title to the land, comprising the former public road, vests in the body specified in the Schedule hereunder.

The Hon NIALL BLAIR, MLC
Minister for Lands and Water

Description

*Parish – Tomimbil; County – Bligh
Land District – Mudgee; LGA – Upper Hunter*

Road Closed: Lot 1 DP 1206462 (subject to easement created by Deposited Plan 1206462)

File No: 14/03754

Schedule

On closing, the land within Lot 1 DP 1206462 remains vested in the State of New South Wales as Crown land.

NOTIFICATION OF CLOSING OF A ROAD

In pursuance of the provisions of the *Roads Act 1993*, the road hereunder described is closed and the lands comprised therein cease to be public road and the rights of passage and access that previously existed in relation to the road is extinguished. Upon closing, title to the land, comprising the former public road, vests in the body specified in the Schedule hereunder.

The Hon NIALL BLAIR, MLC
Minister for Lands and Water

Description

*Parish – Yalcogrin; County – Gowen
Land District – Coonamble; LGA – Gilgandra*

Road Closed: Lot 3 DP 1206357

File No: 13/14475

Schedule

On closing, the land within Lot 3 DP 1206357 remains vested in the State of New South Wales as Crown land.

NOTIFICATION OF CLOSING OF A ROAD

In pursuance of the provisions of the *Roads Act 1993*, the road hereunder described is closed and the lands comprised therein cease to be public road and the rights of passage and access that previously existed in relation to the road is extinguished. Upon closing, title to the land, comprising the former public road, vests in the body specified in the Schedule hereunder.

The Hon NIALL BLAIR, MLC
Minister for Lands and Water

Description

*Parish – Terrabile; County – Gowen
Land District – Coonamble; LGA – Gilgandra*

Road Closed: Lots 1–2 DP 1206357

File No: 09/15123

Schedule

On closing, the land within Lots 1–2 DP 1206357 remains vested in the State of New South Wales as Crown land.

NOTIFICATION OF CLOSING OF A ROAD

In pursuance of the provisions of the *Roads Act 1993*, the road hereunder described is closed and the lands comprised therein cease to be public road and the rights of passage and access that previously existed in relation to the road is extinguished. Upon closing, title to the land, comprising the former public road, vests in the body specified in the Schedule hereunder.

The Hon NIALL BLAIR, MLC
Minister for Lands and Water

Description

*Parish – Kenilworth; County – Bathurst
Land District – Cowra; LGA – Cowra*

Road Closed: Lot 1 DP 1202076 (subject to easement created by Deposited Plan DP1202076)

File No: CL/00779:JT

Schedule

On closing, the land within Lot 1 DP 1202076 remains vested in the State of New South Wales as Crown land.

NOTIFICATION OF CLOSING OF A ROAD

In pursuance of the provisions of the *Roads Act 1993*, the road hereunder described is closed and the lands comprised therein cease to be public road and the rights of passage and access that previously existed in relation to the road is extinguished. Upon closing, title to the land, comprising the former public road, vests in the body specified in the Schedule hereunder.

The Hon NIALL BLAIR, MLC
Minister for Lands and Water

Description

*Parish – Bransby; County – Beresford
Land District – Cooma; LGA – Cooma-Monaro*

Road Closed: Lot 1 DP 1190862

File No: 12/04286 : BA

Schedule

On closing, the land within Lot 1 DP 1190862 remains vested in the State of New South Wales as Crown land.

NOWRA OFFICE

NOTIFICATION OF CLOSING OF A ROAD

In pursuance of the provisions of the *Roads Act 1993*, the road hereunder described is closed and the lands comprised therein cease to be public road and the rights of passage and access that previously existed in relation to the road is extinguished. Upon closing, title to the land, comprising the former public road, vests in the body specified in the Schedule hereunder.

The Hon NIALL BLAIR, MLC
Minister for Lands and Water

Description

*Parish – Borenore; County – Wellington
Land District – Orange; LGA – Orange*

Road Closed: Lot 1 DP 1201383

File No: CL/00246

Schedule

On closing, the land within Lot 1 DP 1201383 remains vested in the State of New South Wales as Crown land.

NOTICE OF PURPOSE OTHER THAN THE DECLARED PURPOSE PURSUANT TO SECTION 34A (2) OF THE CROWN LANDS ACT 1989

Pursuant to section 34A (2) (b) of the *Crown Lands Act 1989*, the Crown reserve with the declared public purpose specified in Column 2 of the Schedule, is to be used or occupied for a purpose other than the declared purpose specified in Column 1 of the Schedule.

The Hon NIALL BLAIR, MLC
Minister for Lands and Water

Schedule

Column 1

Storage Area & Shed
(Relevant Interest – S34A Licence – RI 544579)

Column 2

Reserve No 180069
Public Purpose: port facilities and services
Notified: 28 June 1996
File Reference: 14/11053

ORANGE OFFICE

ROADS ACT 1993

ORDER

Transfer of Crown Roads to Council

In pursuance of the provisions of section 151, *Roads Act 1993*, the Crown public roads specified in Schedule 1 are transferred to the Roads Authority specified in Schedule 2, hereunder, as from the date of publication of this notice and as from that date, the roads specified in Schedule 1 cease to be Crown public roads.

NIALL BLAIR, MLC
Minister for Lands and Water

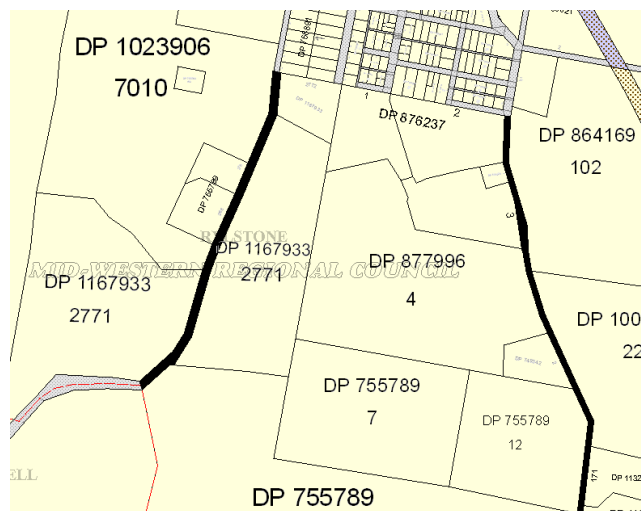
Schedule 1

*Parish – Rylstone; County – Roxburgh
Land District – Rylstone*

Local Government Area – Mid Western Regional Council

Crown public roads: part of Cudgegong Rd, part of Bylong Valley Way

Width to be transferred: whole width



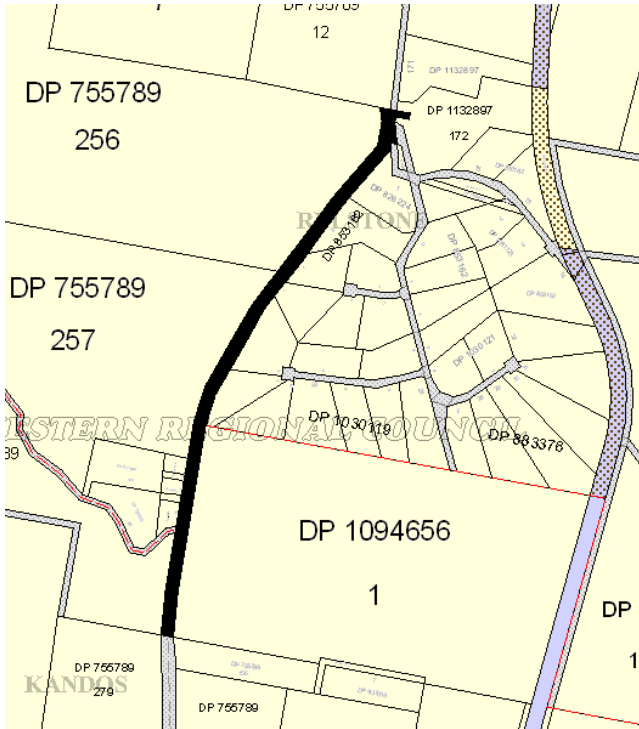
Government Notices

*Parish – Rylstone; County – Roxburgh
Land District – Rylstone*

Local Government Area – Mid Western Regional Council

Crown public roads: part of Bylong Valley Way shown by shading below

Width to be transferred: whole width

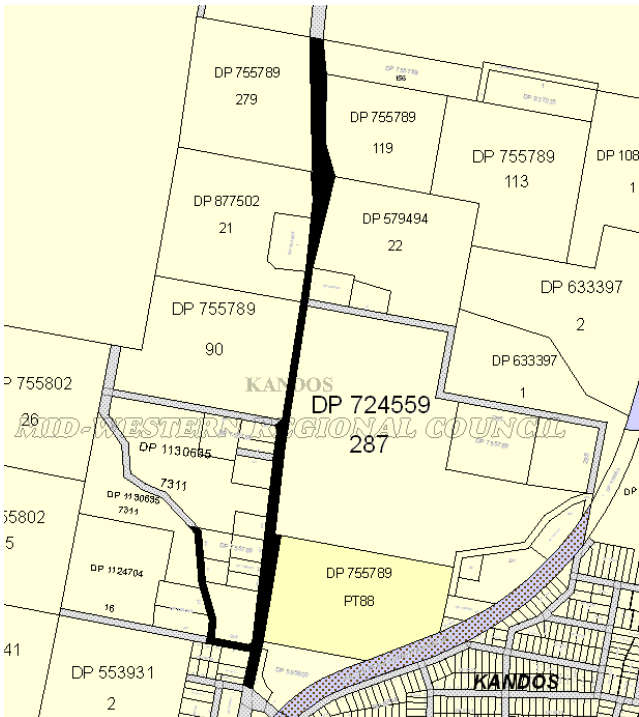


*Parish – Rylstone; County – Roxburgh
Land District – Rylstone*

Local Government Area – Mid Western Regional Council

Crown public roads: part of Bylong Valley Way & Saville Row shown by shading below.

Width to be transferred: whole width

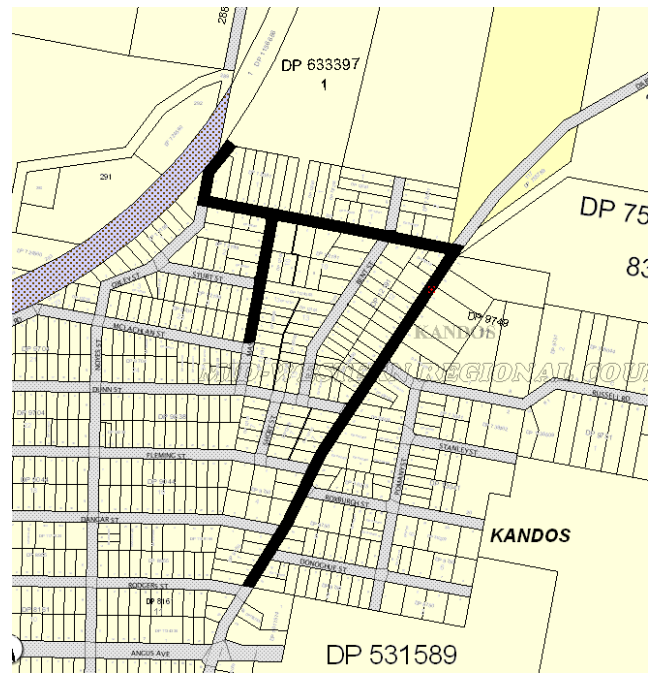


*Parish – Rylstone; County – Roxburgh
Land District – Rylstone*

Local Government Area – Mid Western Regional Council

Dabee Rd, Oxley St, George St, & Mason St as shown by shading below.

Width to be transferred: whole width

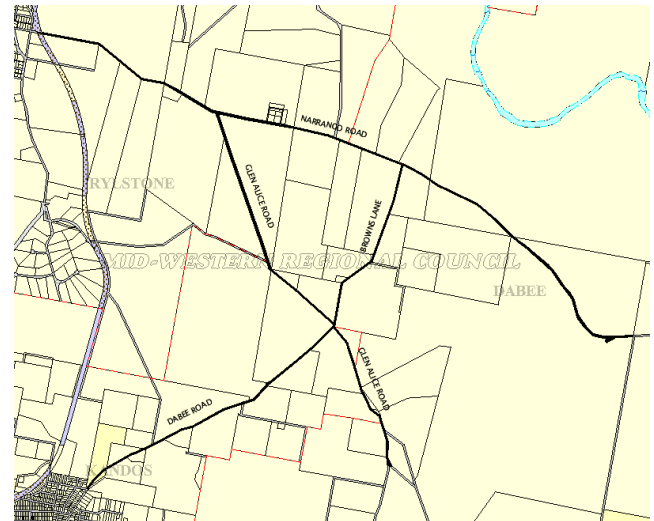


*Parish – Rylstone; County – Roxburgh
Land District – Rylstone*

Local Government Area – Mid Western Regional Council

Crown public roads: part of Narrango Rd, PART Dabee Rd, Part Glen Alice Road, and Browns Lane as highlighted below.

Width to be transferred: whole width



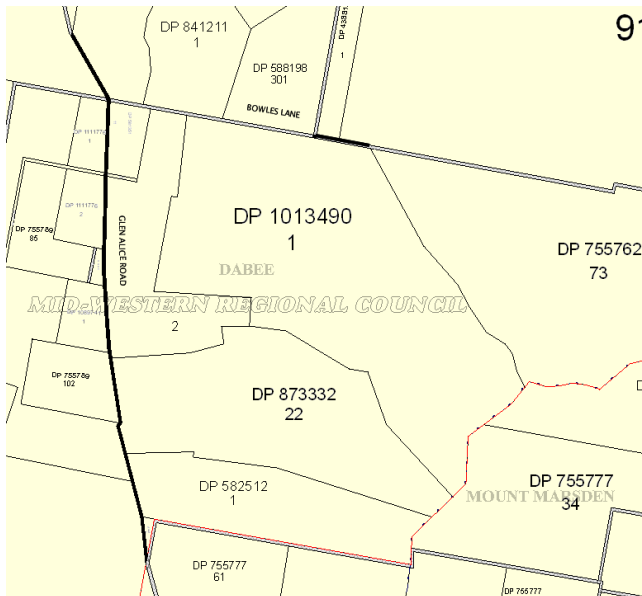
Government Notices

Parish – Rylstone; County – Roxburgh
Land District – Rylstone

Local Government Area – Mid Western Regional Council

Crown public roads: part of Glen Alice Rd and part of Bowles Lane as shown shaded below.

Width to be transferred: whole width

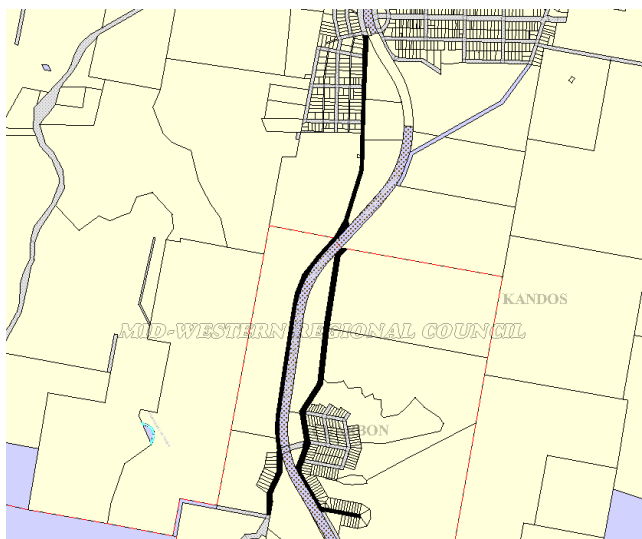


Parish – Rylstone; County – Roxburgh
Land District – Rylstone

Local Government Area – Mid Western Regional Council

Crown public roads: part of Cooper Drive, Charbon Rd, and Station St

Width to be transferred: whole width

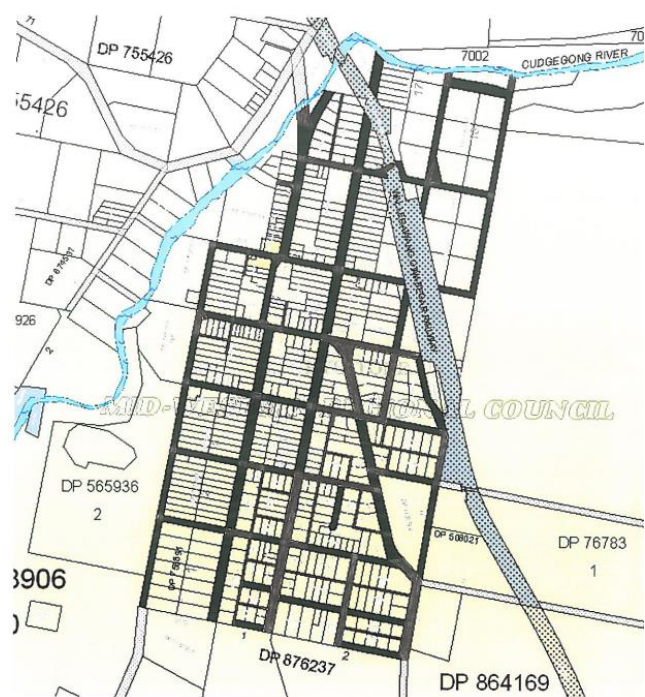


Parish – Rylstone; County – Roxburgh
Land District – Rylstone

Local Government Area – Mid Western Regional Council

Crown public roads in the Village of Rylstone shown by solid black shading on diagram hereunder.

Width to be transferred: Whole width (variable)



Schedule 2

Roads Authority: Mid-Western Regional Council

File No: 08/3742; W406901

APPOINTMENT OF CORPORATION TO MANAGE RESERVE TRUST

Pursuant to section 95 of the *Crown Lands Act 1989*, the corporation specified in Column 1 of the Schedule hereunder is appointed to manage the affairs of the reserve trust specified opposite thereto in Column 2, which is trustee of the reserve referred to in Column 3 of the Schedule.

The Hon NIALL BLAIR, MLC
Minister for Lands and Water

Schedule

Column 1	Column 2	Column 3
Oberon Council	Black Springs Public Hall Trust	Reserve No 86679 Public Purpose: public hall Notified: 5 April 1968 File Reference: OE81R83-002

For a term commencing the date of this notice

**NOTICE OF PURPOSE OTHER THAN
THE DECLARED PURPOSE PURSUANT
TO SECTION 34A (2) OF THE
CROWN LANDS ACT 1989**

Pursuant to section 34A (2) (b) of the *Crown Lands Act 1989*, the Crown reserve with the declared public purpose specified in Column 2 of the Schedule, is to be used or occupied for a purpose other than the declared purpose specified in Column 1 of the Schedule.

The Hon NIALL BLAIR, MLC
Minister for Lands and Water

Schedule

Column 1	Column 2
Environmental Protection (Relevant Interest – S34A Licence – RI 535328)	Reserve No 97085 Public Purpose: future public requirements Notified: 16 December 1983 File Reference: 14/04915

WESTERN REGION OFFICE

**NOTICE OF PURPOSE OTHER THAN
THE DECLARED PURPOSE PURSUANT
TO SECTION 34A (2) OF THE
CROWN LANDS ACT 1989**

Pursuant to section 34A (2) (b) of the *Crown Lands Act 1989*, the Crown reserve with the declared public purpose specified in Column 2 of the Schedule, is to be used or occupied for a purpose other than the declared purpose specified in Column 1 of the Schedule.

The Hon NIALL BLAIR, MLC
Minister for Lands and Water

Schedule

Column 1	Column 2
Grazing (Relevant Interest – S34A Licence – RI 539914)	Reserve No 27282 Public Purpose: travelling stock Notified: 19 February 1898 File Reference: 14/07693 Reserve No 4 Public Purpose: future suburban settlement Notified: 11 August 1885 File Reference: 14/07693

Schedule

Column 1	Column 2
Pump and Pipeline (Relevant Interest – S34A Licence – RI 545700)	Reserve No 63988 Public Purpose: public recreation Notified: 16 June 1933 File Reference: 15/00161 Reserve No 84334 Public Purpose: generally Notified: 22 March 1963 File Reference: 15/00161 Reserve No 1011268 Public Purpose: future public requirements Notified: 3 February 2006 File Reference: 15/00161

Water Notices

WATER ACT 1912

Barwon River Floodplain

Applications under Part 8 *Water Act 1912* for a controlled works approval have been received from:

WALGETT SHIRE COUNCIL for extensions to the existing town levee at Walgett to enclose waste management facility for the prevention of inundation of land by floodwater. Levee will encroach on Lot 7300 DP 1155957 (R12870) and Lot 51 DP 750291 Parish of Merritombea, Lots 6–10 of sections 21 and 22 of DP 759036, Parish of Walgett, all in County of Baradine, and sections of Arthur St, Bate St, Barwon St and Darling St. (new approval 85CW811609).

Any inquiries should be directed to (02) 6841 7414. Written objections, from any local occupier or statutory authority, specifying grounds and how their interests are affected, must be lodged with the NSW Office of Water, PO Box 717, Dubbo NSW 2830, within 28 days of this publication.

RICHARD WHEATLEY
Senior Water Regulation Officer
NSW Office of Water

WATER ACT 1912

An Application under Part 8 of the *Water Act 1912*, Being within a Proclaimed (Declared) Local Area under Section 5 (4) of the *Water Act 1912*

Liverpool Plains Floodplain

An application for approval of controlled works under section 167 of the *Water Act 1912* within the proclaimed local area described hereunder has been received as follows:

JAMES K BARLOW for controlled works consisting of a storage and irrigation infrastructure on Lot 1, DP 1106929, Lots 1, 2, 3, 4 and 5, DP 1107496, Lots 27, 234, 235, 150, 151, DP 755502, Lot 1 DP 419963, Lot 1, DP 419964, Lot 1, DP 564491, Lot 21 DP 603412, Crown Roads, Parish Gulligal, County Pottinger, on the property known as “Mirrabinda” for water conservation and storage, and irrigation and drainage development (new approval—new and existing work) (Reference 90CW811057).

Any inquiries should be directed to (02) 6799 6621. Written objections, from any local occupier or statutory authority specifying grounds and how their interests are affected, must be lodged with the NSW Office of Water, PO Box 382, Narrabri NSW 2390, within 28 days of this publication.

R ALBERT
Senior Water Regulation Officer
NSW Office of Water

Other Government Notices

ASSOCIATIONS INCORPORATION ACT 2009

Cancellation of Incorporation Pursuant to Section 76

Take notice that the incorporation of the following associations is cancelled by this notice pursuant to section 76 of the *Associations Incorporation Act 2009*.

ARTSCENTRAL INCORPORATED	INC9891610
AUSTRALIA OFFICE OF GUANGDONG PRIVATE ENTERPRISE COMMODITIES IMPORT & EXPORT ASSOCIATION INCORPORATED	INC9889039
AUSTRALIAN ADVENTURE ACADEMY INCORPORATED	INC9887829
AUSTRALIAN PRIVATE INVESTIGATORS NETWORK INC	INC9889650
AUSTRALIAN UNION DEVELOPMENT ASSOCIATION INCORPORATED	INC9882257
CENTRAL COAST EDUCATION; TRAINING & BUSINESS CENTRE INCORPORATED	INC9889628
CENTRAL COAST RESIDENTS UNITE INCORPORATED	INC9889047
CONDOBOLIN TRIKE MUSEUM INCORPORATED	INC9889004
COOK ISLANDS COMMUNITY DEVELOPMENT ASSOCIATION INCORPORATED	Y2941608
COOLAH RADIO CONTROL CLUB INCORPORATED	INC9888863
DEMOCRATS ABROAD AUSTRALIA (DAA) INCORPORATED	INC9889615
ETHIOPIAN AUSTRALIAN EVANGELICAL CHURCH IN NSW INCORPORATED	INC9888663
FEDERATION OF MACEDONIAN ASSOCIATIONS OF AUSTRALIA INCORPORATED	INC9888054
FINANCIAL SERVICES SURFING ASSOCIATION INCORPORATED	INC9888487
NSW DRY BEAN GROWERS ASSOCIATION INCORPORATED	INC9876206

SYDNEY TAMIL SANGAM INCORPORATED	Y2116547
TOKELAU CATHOLIC COMMUNITY AND YOUTH OF AUSTRALIA INCORPORATED	INC9886408

Cancellation is effective as at the date of gazettal.

Dated this 24th day of April 2015

CHRISTINE GOWLAND
Delegate of the Commissioner
NSW Fair Trading

COMPANION ANIMALS REGULATION 2008

ORDER

Organisations Approved by the
Chief Executive, Local Government under Clause 16 (d)

Pursuant to clause 16 (d) of the *Companion Animals Regulation 2008*, the organisation listed in Schedule 1 is hereby approved, subject to the conditions contained in Schedule 2.

Schedule 1

Name of organisation	Address of organisation
Companions for Life Pet Rescue	896 Portland Range Road Portland NSW 2847

Schedule 2

1. The exemption under clause 16 (d) of the *Companion Animals Regulation 2008* from the requirements of section 9 of the *Companion Animals Act 1998* only applies to an animal in the custody of an organisation listed in Schedule 1:
 - a) if the organisation is holding that animal for the sole purpose of re-housing the animal with a new owner; and
 - b) if the organisation maintains appropriate records that show compliance with the *Companion Animals Act 1998*, *Companion Animals Regulation 2008* and the Guidelines for Approval to be an Organisation Exempt from Companion Animal Registration under clause 16 (d) of the *Companion Animals Regulation 2008*; and
 - c) if the organisation maintains a register that is made available to the relevant local council and the Office of Local Government as requested. The Register must list the names of all carers involved in the rehoming of animals and the locations of all animals received under the exemption while in the custody of the organisation.

2. The exemption under clause 16 (d) of the *Companion Animals Regulation 2008* from the requirements of section 9 of the *Companion Animals Act 1998* expires five years from the date of this order, unless revoked or varied at an earlier time.

Date: 22 April 2015

GRAHAME GIBBS
Director, Investigations and Performance
Office of Local Government

COMPANION ANIMALS REGULATION 2008

ORDER

Organisations Approved by the
Chief Executive, Local Government under Clause 16 (d)

Pursuant to clause 16 (d) of the *Companion Animals Regulation 2008*, the organisation listed in Schedule 1 is hereby approved, subject to the conditions contained in Schedule 2.

Schedule 1

Name of organisation	Address of organisation
DCH Animal Adoptions Inc	44 Dingle Street Riverstone NSW 2765

Schedule 2

1. The exemption under clause 16 (d) of the *Companion Animals Regulation 2008* from the requirements of section 9 of the *Companion Animals Act 1998* only applies to an animal in the custody of an organisation listed in Schedule 1:
 - a) if the organisation is holding that animal for the sole purpose of re-housing the animal with a new owner; and
 - b) if the organisation maintains appropriate records that show compliance with the *Companion Animals Act 1998*, *Companion Animals Regulation 2008* and the Guidelines for Approval to be an Organisation Exempt from Companion Animal Registration under clause 16 (d) of the *Companion Animals Regulation 2008*; and
 - c) if the organisation maintains a register that is made available to the relevant local council and the Office of Local Government as requested. The Register must list the names of all carers involved in the rehoming of animals and the locations of all animals received under the exemption while in the custody of the organisation.
2. The exemption under clause 16 (d) of the *Companion Animals Regulation 2008* from the requirements of section 9 of the *Companion Animals Act 1998* expires five years from the date of this order, unless revoked or varied at an earlier time.

Date: 16 April 2015

GRAHAME GIBBS
Director, Investigations and Performance
Office of Local Government

COMPANION ANIMALS REGULATION 2008

ORDER

Organisations Approved by the
Chief Executive, Local Government under Clause 16 (d)

Pursuant to clause 16 (d) of the *Companion Animals Regulation 2008*, the organisation listed in Schedule 1 is hereby approved, subject to the conditions contained in Schedule 2.

Schedule 1

Name of organisation	Address of organisation
Greyhound Rescue Inc.	182 Guntawong Road Rouse Hill NSW 2155

Schedule 2

1. The exemption under clause 16 (d) of the *Companion Animals Regulation 2008* from the requirements of section 9 of the *Companion Animals Act 1998* only applies to an animal in the custody of an organisation listed in Schedule 1:
 - a) if the organisation is holding that animal for the sole purpose of re-housing the animal with a new owner; and
 - b) if the organisation maintains appropriate records that show compliance with the *Companion Animals Act 1998*, *Companion Animals Regulation 2008* and the Guidelines for Approval to be an Organisation Exempt from Companion Animal Registration under clause 16 (d) of the *Companion Animals Regulation 2008*; and
 - c) if the organisation maintains a register that is made available to the relevant local council and the Office of Local Government as requested. The Register must list the names of all carers involved in the rehoming of animals and the locations of all animals received under the exemption while in the custody of the organisation.
2. The exemption under clause 16 (d) of the *Companion Animals Regulation 2008* from the requirements of section 9 of the *Companion Animals Act 1998* expires five years from the date of this order, unless revoked or varied at an earlier time.

Date: 22 April 2015

GRAHAME GIBBS
Director, Investigations and Performance
Office of Local Government

GEOGRAPHICAL NAMES ACT 1966

Pursuant to the provisions of section 7A (1) of the *Geographical Names Act 1966*, the Geographical Names Board has this day assigned the recorded name listed hereunder as a geographical name:

Bathurst Flag Staff for a Trigonometrical Station. The Station is located within the Macquarie River Bicentennial Park in Bathurst.

The position and extent for this feature is recorded and shown within the Geographical Names Register of New South Wales. This information can be accessed through the Board's website at www.gnb.nsw.gov.au.

D MOONEY
Chairman
Geographical Names Board

GEOGRAPHICAL NAMES ACT 1966

Pursuant to the provisions of section 8 of the *Geographical Names Act 1966*, the Geographical Names Board hereby notifies that it proposes to assign the name:

Arnotts Reserve for a reserve bounded by Parramatta Road and Allen Street, Homebush in the Stratfield LGA.

The position and extent for this feature is recorded and shown within the Geographical Names Register of New South Wales. The proposal can also be viewed and submissions lodged on the Geographical Names Board website at (www.gnb.nsw.gov.au) from 21st April to 22nd May 2015, alternatively written submissions may be lodged with the Secretary, Geographical Names Board, 346 Panorama Ave, Bathurst NSW 2795.

In accordance with section 9 of the *Geographical Names Act 1966* all submissions lodged may be subject to a freedom of information application and may be viewed by third party to assist the Board in considering this proposal.

D MOONEY
Chairman
Geographical Names Board

GEOGRAPHICAL NAMES ACT 1966

Pursuant to the provisions of section 8 of the *Geographical Names Act 1966*, the Geographical Names Board hereby notifies that it proposes to assign the name:

Lesley Muir Reserve for a reserve bounded by Close Street, Canterbury in the Canterbury LGA.

The position and extent for this feature is recorded and shown within the Geographical Names Register of New South Wales. The proposal can also be viewed and submissions lodged on the Geographical Names Board website at (www.gnb.nsw.gov.au) from 21st April to 22nd May 2015, alternatively written submissions may be lodged with the Secretary, Geographical Names Board, 346 Panorama Ave, Bathurst NSW 2795.

In accordance with section 9 of the *Geographical Names Act 1966* all submissions lodged may be subject to a freedom of information application and may be viewed by third party to assist the Board in considering this proposal.

D MOONEY
Chairman
Geographical Names Board

GEOGRAPHICAL NAMES ACT 1966

Pursuant to the provisions of section 8 of the *Geographical Names Act 1966*, the Geographical Names Board hereby notifies that it proposes to assign the following names:

Norm King Park for a reserve bounded by Doug Gudgeon Drive, in the suburb of Mudgee.

Rylstone Rotary Park for a reserve bounded by Bridge Street and Bylong Valley Way, in the suburb of Rylstone.

The position and extent for these features are recorded and shown within the Geographical Names Register of New South Wales. The proposals can also be viewed and submissions lodged on the Geographical Names Board website at (www.gnb.nsw.gov.au) from 24th April to 25th May 2015, alternatively written submissions may be lodged with the Secretary, Geographical Names Board, 346 Panorama Ave, Bathurst NSW 2795.

In accordance with section 9 of the *Geographical Names Act 1966* all submissions lodged may be subject to a freedom of information application and may be viewed by third party to assist the Board in considering this proposal.

D MOONEY
Chairman
Geographical Names Board

GEOGRAPHICAL NAMES ACT 1966

ERRATUM

In the notice referring to the Amendment of Address Locality Boundaries in the Wellington Local Government Area, *NSW Government Gazette*, 29 May 2009, folio 2388, the notice should have stated that the former localities of Medway and Loombah are now re-designated as a Rural Place. This notice corrects that error.

DES MOONEY
Chairman
Geographical Names Board

GEOGRAPHICAL NAMES ACT 1966

ERRATUM

In the *NSW Government Gazette* No 189 of 12 December 1980, folio 6465, under the heading "Geographical Names Act 1966. – Erratum". The correct spelling of the Parish should have read "Berida". This notice corrects that error.

DES MOONEY
Chairman
Geographical Names Board

**PARENTS AND CITIZENS ASSOCIATIONS
INCORPORATION ACT 1976**

Section 13 (4)

**NOTICE OF INCORPORATION OF PARENTS
AND CITIZENS ASSOCIATIONS**

ERRATUM

The notice published in the *NSW Government Gazette* No 32, dated 17 April 2015, folio 1017, was incorrect. The amended notice is hereby republished in full. However, the original publication date of 17 April 2015 remains valid for Black Mountain Public School, George Bass School, Macdonald Valley Public School, Northmead Creative and Performing Arts High School, Perthville Public School and Riverbank Public School.

**PARENTS AND CITIZENS ASSOCIATIONS
INCORPORATION ACT 1976**

Section 13 (4)

**NOTICE OF INCORPORATION OF PARENTS
AND CITIZENS ASSOCIATIONS**

The following associations are hereby incorporated under the *Parents and Citizens Associations Incorporation Act 1976*.

1. Black Mountain Public School
2. George Bass School
3. Macdonald Valley Public School
4. Northmead Creative and Performing Arts High School
5. Perthville Public School
6. Riverbank Public School
7. Wee Waa High School

Director Legal Services
Department of Education and Communities

**POISONS AND THERAPEUTIC
GOODS REGULATION 2008**

ORDER UNDER CLAUSE 175 (1)

Withdrawal of Drug Authority

In accordance with the provisions of clause 175 (1) of the *Poisons and Therapeutic Goods Regulation 2008* an Order has been made on Dr Phillip Colin BRENNER (MED0001073179) of 102 Lang Road, Centennial Park NSW 2021, prohibiting him, until further notice, as a medical practitioner from supplying, having possession of or issuing a prescription for a drug of addiction as authorised by clauses 101 and 77 of the Regulation.

This Order is to take effect on and from 21 April 2015.

Dated at Sydney, 17 April 2015

Dr MARY FOLEY
Secretary
NSW Health

**POISONS AND THERAPEUTIC
GOODS REGULATION 2008**

ORDER

Withdrawal of Drug Authority

In accordance with the provisions of clause 175 (1) of the *Poisons and Therapeutic Goods Regulation 2008* an Order has been made on Ms Jocelyn Dunkak DAVIS (NMW0001804660), of 11 Corona Street, Hamilton NSW 2303, prohibiting her, until further notice, as a nurse from having possession of and supplying drugs of addiction as authorised by clauses 101 and 103 of the Regulation.

This Order is to take effect on and from 22 April 2015.

Dated at Sydney, 20 April 2015

Dr MARY FOLEY
Secretary
NSW Health

**POISONS AND THERAPEUTIC
GOODS REGULATION 2008**

ORDER

Withdrawal of Drug Authority

In accordance with the provisions of clause 175 (1) of the *Poisons and Therapeutic Goods Regulation 2008* an Order has been made on Mr Ethan LE (PHA0001058760) of 75 Hector Street, Sefton NSW 2162 prohibiting him, until further notice, as a pharmacist, from supplying or having possession of, or manufacturing any preparation, admixture or extract of a drug of addiction as authorised by clauses 101 (1) and 102 of the Regulation.

This Order is to take effect on and from 22 April 2015.

Dated at Sydney, 20 April 2015

Dr MARY FOLEY
Secretary
NSW Health

TRANSPORT ADMINISTRATION ACT 1988

**LAND ACQUISITION (JUST TERMS
COMPENSATION) ACT 1991**

ROADS ACT 1993

**Notice of Compulsory Acquisition of Land
for the Purposes of Transport for NSW**

Transport for NSW, with the approval of His Excellency the Governor with the advice of the Executive Council, declares that the lands described in the Schedules hereto are acquired by compulsory process under the provisions of the *Land Acquisition (Just Terms Compensation) Act 1991* and the *Roads Act 1993* in respect of compensation for the purposes of Transport for NSW, as authorised by the *Transport Administration Act 1988*.

Dated this 21 day of April 2015

BEVAN BROWN
Acting Director
Transport Projects Delivery Office
Transport for NSW

Schedule 1

All that piece or parcel of land situated at Leppington, in the Local Government Area of Camden, Parish of Cook, County of Cumberland and State of New South Wales, being that part of Eastwood Road at Leppington, shown as Lot 11 in Deposited Plan 1199783 and said to be in the ownership of Camden Council.

Schedule 2

All that piece or parcel of land situated at Leppington, in the Local Government Area of Camden, Parish of Cook, County of Cumberland and State of New South Wales, being that part of Rickard Road at Leppington, shown as Lot 11 in Deposited Plan 1199876 and said to be in the ownership of Camden Council

Schedule 3

All that piece or parcel of land situated at Leppington, in the Local Government Area of Liverpool and Camden, Parish of Cook, County of Cumberland and State of New South Wales, being that part of Cowpasture Road at Leppington, shown as Lot 11 in Deposited Plan 1199577 and said to be in the ownership of Liverpool City Council and Camden Council.

Schedule 4

All that piece or parcel of land situated at Leppington, in the Local Government Area of Liverpool, Parish of Minto, County of Cumberland and State of New South Wales, being that part of Camden Valley Way at Leppington, shown as Lots 13 and 14 in Deposited Plan 1200373 and said to be in the ownership of Liverpool City Council.

Schedule 5

All that piece or parcel of land situated at Edmondson Park and Bardia, in the Local Government Areas of Campbelltown and Liverpool, Parish of Minto, County of Cumberland and State of New South Wales, being that part of Campbelltown Road at Edmondson Park and Bardia, shown as Lot 11 in Deposited Plan 1199760 and said to be in the ownership of Campbelltown City Council and Liverpool City Council.

Schedule 6

All that piece or parcel of land situated at Leppington, in the Local Government Area of Camden, Parish of Cook, County of Cumberland and State of New South Wales, being that part of Dickson Road at Leppington, shown as Lot 11 in Deposited Plan 1199580 and said to be in the ownership of Camden Council.

Reference: 3869215_2

Local
Government
Remuneration
Tribunal

Annual Report
and
Determination

*Annual report and determination under sections 239
and 241 of the Local Government Act 1993*

13 April
2015

[NSW Remuneration Tribunals website](#)

Local Government Remuneration Tribunal

Contents

Contents	1
Introduction	2
Section 1 Background	2
Section 2 Local Government Reform	3
Section 3 2015 Review	6
Scope of the Review - Categories	6
Submissions Received	7
Tribunal's Findings	10
Section 4 Determinations	14
Determination No. 1- Determination Pursuant to Section 239 of Categories of Councils and County Councils Effective From 1 July 2015	14
Table 1: General Purpose Councils	14
Table 2: County Councils	16
Determination No. 2- Determination Pursuant to Section 241 of Fees for Councillors and Mayors	17
Table 3: Fees for General Purpose and County Councils	17

Local Government Remuneration Tribunal

Introduction

1. The role of Local Government Remuneration Tribunal (the Tribunal), pursuant to section 235 of the *Local Government Act 1993* (the LG Act) was undertaken by Ms Helen Wright from 13 December 2006 until the expiration of her appointment on 30 June 2014. The Tribunal wishes to express its appreciation of Ms Wright's contributions over those years.
2. On 4 February 2015, Dr Robert Lang was appointed to the role of Tribunal pursuant to section 235 of the LG Act and Mr Ian Reynolds was appointed to the role of Assessor assisting the Tribunal pursuant to section 236 (1) (b) of the LG Act. The role of Assessor assisting the Tribunal pursuant to 236 (1) (a) has been undertaken by Mr Steve Orr, Acting CEO, Office of Local Government, Department of Planning and Environment.

Section 1 Background

3. Pursuant to section 239 of the LG Act the Tribunal determines the categories of councils and mayoral offices and the allocation of each council and mayoral office into one of those categories.
4. Pursuant to section 241 of the LG Act the Tribunal determines in each category of council, the maximum and minimum amount of fees to be paid to mayors and councillors of councils, as well as chairpersons and members of county councils.
5. In determining the maximum and minimum fees payable to each of the categories, the Tribunal is required, pursuant to section 242A of the LG Act, to give effect to the same policies on increases in remuneration as those that the Industrial Relations Commission is required to give effect to under section 146C of the *Industrial Relations Act 1996* (IR Act), when making or varying awards or orders relating to the conditions of employment of public sector employees.
6. The current policy on wages pursuant to section 146(1)(a) of the IR Act is articulated in the *Industrial Relations (Public Sector Conditions of Employment) Regulation 2014* (Regulation). The effect of the Regulation is that public sector wages cannot increase by

Local Government Remuneration Tribunal

more than 2.5 per cent, and this includes the maximum and minimum fees payable to councillors and mayors.

7. The former Tribunal's Report and Determination of 2014 provided a general increase of 2.5 per cent which was consistent with the Government's policy on wages.

Section 2 Local Government Reform

8. Local government in NSW has been the subject of a significant reform agenda driven by the need to change. This has been supported by Local Government NSW (LGNSW) and the State Government. The process of creating a strong and viable local government sector began with the *Destination 2036* summit held in 2011. The outcome was the "*Destination 2036 Action Plan*" which identified 12 major initiatives to create a strong local government sector.
9. In 2012 the then Minister for Local Government appointed an Independent Local Government Review Panel (Panel) to formulate options for governance models, structures and boundary changes to improve the strength and effectiveness of local government and to help drive the strategic directions set out in the *Destination 2036 Action Plan*. The Local Government Acts Taskforce (Taskforce) was also appointed to review the LG Act and the *City of Sydney Act 1988*.
10. Following an extensive consultation program with stakeholders across NSW during 2012 and 2013 the final reports of the Panel and the Taskforce were released in October 2013. As outlined in the Tribunal's 2014 determination these reports make a broad range of recommendations which, if adopted in full or in part, could deliver significant reforms across local government in NSW.
11. The Government's response to the recommendations of the Panel and the Taskforce was released in September 2014 – '*Fit for the Future, NSW Government Response*'.
12. The Tribunal notes that the Panel has made a number of comments in relation to the adequacy of the existing remuneration arrangements and has proposed structural changes which may have an impact on the roles and responsibilities of councillors and mayors. Suggested changes include amendments to the LG Act to provide greater clarity in relation to the role of councillors and mayors. It has been proposed that in larger councils and in major regional councils, the role of mayor, and in some instances that of

Local Government Remuneration Tribunal

the deputy mayor, should be expanded to a full time office and remunerated accordingly.

13. The Government has supported these changes in principle, noting in their response:

“Stronger political leadership and effective representation are essential to strengthen local communities. In developing a new Local Government Act, the Government will consider how to embed these principles and achieve these outcomes.

In time for the next local government elections in 2016, the Government will:

- *Amend the legislated role of councillors and mayors to provide greater clarity generally in accordance with the Panel’s recommendations*
- *Introduce minimum two year terms and compulsory voting in mayoral elections for mayors elected by councillors, to facilitate leadership stability.”*

In response to whether the role of mayor should be full time the Government advised:

“The Government recognises the important role of the Mayor in providing leadership to the council and the community. It recognises that the role of Mayor will inevitably vary given the size of the council and the nature of the community and believes it is for the council to determine the appropriate time required to fulfil this important strategic role.”

14. The Panel also suggested that professional development programs be made available to councillors and that remuneration should be increased in recognition of enhanced skills.

15. The Government has not supported the Panel’s recommendation that councillors and mayors who successfully complete recognised professional development programs receive increased remuneration. In response to that recommendation the Government advised:

“The Government recognises the dedication of councillors across NSW to their local council and their communities and supports councillors receiving a fair level of remuneration, which reflects the nature of the role and the communities’ expectations of prudent use of ratepayer funds.

The Government believes an independent process, currently undertaken by the Independent Remuneration Tribunal, provides a fair means of setting councillor remuneration, with the current criteria taking into account, among other things, the size and the significance of the council.

The Minister for Local Government will ask the Tribunal to give further consideration to the criteria to better reflect the objectives of local government

Local Government Remuneration Tribunal

reform with a focus on those councils that have made the necessary changes to become "Fit for the Future".

The Government also believes that professional development, particularly for new councillors but importantly for all councillors, is essential for being an effective councillor rather than a justification for increasing councillor remuneration and expects all councils to have in place a professional development program for councillors."

16. In providing their response the Government also announced a package of support to strengthen communities and support councils to become Fit for the Future.
17. The Government intends to provide funding of up to \$1 billion to help NSW councils become Fit for the Future. The Fit for the Future package includes:
 - \$258 million to assist councils who decide to merge and make the changes needed to provide better services to communities;
 - Potential savings of up to \$600 million from cheaper finance for Fit for the Future councils to invest in local infrastructure;
 - Up to \$100 million savings through reductions in red tape and duplications;
 - Improvements to the local government system, including the laws that govern it, the way the State works with councils and the support that councils receive.
18. As part of a broad range of local government initiatives, councils have been asked to assess their current situation and consider the future needs of its community. The Panel recommended a range of structures for councils across NSW, based on the Panel's extensive consultation and research. Those options include:
 - voluntary mergers
 - forming regional joint organisations
 - a new model for the far west
 - a rural council option
19. Councils have been asked to prepare a roadmap for becoming Fit for the Future. The Roadmap is to address the viability of introducing one of the structures proposed having regard to:
 - scale and capacity
 - sustainability
 - efficiency, and
 - effective services and infrastructure.

Local Government Remuneration Tribunal

20. Councils have been asked to assess their current position and submit a Fit for the Future proposal by 30 June 2015. The proposals will be assessed by an independent expert panel which will make recommendations to the Minister for Local Government. It is expected that from October 2015 Fit for the Future councils will commence the implementation of their proposals.
21. The Tribunal also notes that a new local government act is expected to be introduced following the local government elections in September 2016.

Section 3 2015 Review

Scope of the Review - Categories

22. Section 239 of the LG Act requires the Tribunal to determine the categories of councils and mayoral offices at least once every 3 years. In accordance with the Act, the Tribunal has reviewed the categories as part of the 2015 annual review.
23. Pursuant to section 240 of the Act the Tribunal is required to determine categories according to the following matters:

“240 (1)

- the size of areas*
- the physical terrain of areas*
- the population of areas and the distribution of the population*
- the nature and volume of business dealt with by each Council*
- the nature and extent of the development of areas*
- the diversity of communities served*
- the regional, national and international significance of the Council*
- such matters as the Remuneration Tribunal considers relevant to the provision of efficient and effective local government*
- such other matters as may be prescribed by the regulations. “*

24. The former Tribunal undertook a fundamental review of the categories in 2012. In undertaking that review, the former Tribunal found that there was no strong case to significantly alter the current categories of councillor or mayoral office or to move

Local Government Remuneration Tribunal

individual councils between categories. The Tribunal notes that since 2012 there has been no reduction in the number of councils or significant changes to local government boundaries but significant progress has been made by the Government, LGNSW and local councils in progressing the reform process.

25. In reviewing the categories for 2015 the Tribunal considers the current reform initiatives, in particular Fit for the Future, to be relevant to the provision of efficient and effective local government.
26. On 4 March 2015, the Tribunal wrote to all mayors advising of the commencement of the 2015 Annual Review. The Tribunal invited submissions from councils as to whether Fit for the Future councils should be recognised in any future or alternative categorisation model. This proposal was consistent with the Government's response to the recommendations of the Panel. The Tribunal also wrote to the President of LGNSW in similar terms, and subsequently met with the President and Chief Executive of LGNSW. The Tribunal wishes to place on record its appreciation to the President and Chief Executive for meeting with the Tribunal.

Submissions Received

27. In response to this review the Tribunal received 15 submissions from individual councils and a submission from LGNSW. The key points from those submissions are summarised below.

Local Government NSW

28. The association's view is that a wholesale review of the categories is not practical until the conclusion of the Fit for the Future proposal and approval period and therefore a detailed analysis of the factors set out in Section 240 of the Act was not included in their submission.
29. However, the association has requested that a new category of 'Peri-Urban' be created to contain those councils that occupy a landscape on a major city fringe that is neither fully urban nor completely rural. Councils that would fit into this new category include Wollondilly and Hawkesbury River councils.
30. Given the statutory limitations in place LGNSW has also requested that councillor and

Local Government Remuneration Tribunal

mayoral fees be increased by the full 2.5 percent for 2015/16. LGNSW continues to advocate that councillors face an immense task juggling council workload, family responsibilities as well as paid work and such a significant time involvement is not appropriately recompensed through the current remuneration levels. The roles of councillor and mayor have expanded due to the introduction of new forms of strategic and corporate planning and, more recently, additional workloads are attributable to Fit for the Future and Joint Organisation pilots.

Major City

31. Wollongong City Council has sought the inclusion of transitional remuneration arrangements in this year's determination, rather than future determinations, to reflect extra responsibilities being undertaken through Fit for the Future and as a Pilot Joint Organisation. The Council argues that this was articulated and acknowledged in discussions concerning the scope and structure of Joint Organisations during workshops facilitated by the Office of Local Government.

Metropolitan Major

32. Penrith City Council has sought re-categorisation to Major City in view of the Council's identified role as a regional city for North Western Sydney and its expanding regional role for housing, transport, jobs and services. The Council supports a future categorisation model that provides a bonus or incentives for those councils that successfully demonstrate ongoing sustainability through their Fit for the Future proposals and Improvement Plans.

Metropolitan Centre

33. Submissions were received from Liverpool City Council, Sutherland Shire Council, The Hills Shire Council and Wyong Shire Council. All councils in this group have sought re-categorisation to a higher group.
34. Liverpool City Council has sought re-categorisation to either Metropolitan Major as a minimum or Major City. The Council argues that its similarities with Penrith City Council and Parramatta City Council support a consistent categorisation with either of these councils.

Local Government Remuneration Tribunal

35. The Hills Council argues that the current categorisation system does not recognise the complexities faced by Councillors in 'growth' councils. The Council also notes that it has a similar population and growth forecast to Penrith City Council which is in the Metropolitan Major category.
36. Wyong Shire Council has sought re-categorisation to Metropolitan Major on the basis that its functions are parallel to councils in that category.
37. Sutherland Shire Council has sought re-categorisation to Metropolitan Major and argues that it compares with Penrith City Council and Blacktown City Council which are categorised as Metropolitan Major.

Metropolitan

38. Submissions were received from Pittwater Council and Camden Council.
39. Pittwater Council has requested the Tribunal to make appropriate representations for changes to legislation to require councils to pay compulsory employer superannuation contributions for councillors. Under current law councillors are not deemed employees of a council and employer superannuation contributions are not required.
40. Camden Council has sought re-categorisation to Metropolitan Centre or alternatively to a new category for growth centres. Camden is a major growth centre and expects exponential growth over the next 25 years with a significant increase in population and dwellings and related increases to the Council's staffing, budget, services and councillors' workloads and obligations.

Regional Rural

41. Individual submissions were received from Albury City Council, Bathurst Regional Council, Bega Valley Shire Council and Hawkesbury City Council.
42. Albury City Council has requested that the Tribunal consider the provision of a deputy mayoral allowance in the fee structure noting that this may require a change to the LG Act. The experience of Albury City Council is that there are an increasing number of civic commitments on the mayor averaging five or more per week with the deputy mayor often required to assist in these matters.
43. Bathurst Regional Council has sought an increase of fees to reflect the increased role

Local Government Remuneration Tribunal

and responsibilities that councillors undertake.

44. Bega Valley Shire Council argue that the current remuneration levels are a barrier to many younger and working people standing for election. Also, the Council requests that any proposed categorisation model recognising Fit for the Future status should recognise not only councils that intend to amalgamate but also councils which participate in Joint Regional Organisations.
45. Hawkesbury City Council has sought re-categorisation to a higher or new category on the basis that it is different to other councils in Regional Rural.

Rural

46. Forbes Shire Council has sought an additional increase above 2.5% to account for the additional complexity and time obligations that are over and above councillors' business as usual work, as a result of the Integrated Planning and Reporting Framework, Independent Panels review report and Fit for the Future.

Tribunal's Findings

Categorisation

47. The Tribunal has reviewed the existing categories and finds that no change is warranted at this time. While LGNSW have put forward a proposal to create a new "peri urban" category, any consideration of new categories is not considered appropriate at this time given the current reform agenda. It is probable, should Fit for the Future initiatives proceed, that the structure of local government in NSW will change over the next few years. Any future Tribunal will need to consider categorisation based on the structure and composition of councils in NSW at that time.
48. The Tribunal has also considered those requests for re-categorisation from individual councils as outlined in the submissions. The Tribunal finds that the current categorisation of individual councils is appropriate at this time and no changes are warranted.
49. In making submissions councils were also asked to comment on whether Fit for the Future councils should be recognised in any future or alternative categorisation model.

Local Government Remuneration Tribunal

50. In seeking these views the Tribunal acknowledged that a number of Fit for the Future milestones will not be achieved prior to the Tribunal making its determination. The Tribunal's intention was to seek preliminary views on what factors should inform any future categorisation model, should changes to the structure of local government occur following the implementation of Fit of the Future. The Tribunal notes the preliminary view of LGNSW that any new set of factors for describing council categories should be capable of being applied to all councils rather than segregating councils based on their Fit for the Future status. LGNSW went on to acknowledge that, should the NSW local government sector undergo transition, in addition to revising the factors already prescribed by the Act that there will be a need to develop contemporary factors that recognise progressive change at the council level.
51. A number of submissions also raised with the Tribunal the additional work associated with participating in Fit for the Future and other reform initiatives, including work associated with the Integrated Planning and Reporting Framework and participation in Pilot Joint Organisations of Councils. The Tribunal acknowledges the significant work that has been undertaken by the Office of Local Government, LGNSW and individual councils in driving reform across the sector but considers that this does not warrant re-categorisation of councils at this time.
52. The Tribunal has not formed a view on any future categorisation framework at this point in time. While the Panel has proposed a number of alternative models for the governance of communities in NSW, any proposed changes will not be known until after the release of the Fit for the Future findings later in 2015.
53. Based on the existing Fit for the Future timeframes, the Tribunal may need to consider a revised categorisation model, including the fees that apply to those categories, during the 2016 annual review. Should the structure of any council areas in NSW change before then, the Minister for Local Government may direct the Tribunal to make a special determination to alter the existing determination to take account of any new arrangements.
54. The Tribunal is of the view that significant changes should prompt a revision of the criteria for determining categories and fees. Any new categorisation model may need to

Local Government Remuneration Tribunal

have regard to a broader or different set of criteria than those currently provided for in section 240 of the LG Act.

55. In reviewing the LG Act the Government may wish to consider the range of factors any future Tribunal should have regard to in determining categories. As one example, the Government has released "*A Plan for Growing Sydney*" that will guide land use planning decisions in Metropolitan Sydney for the next 20 years. The Greater Sydney Commission will work with local councils to implement growth and infrastructure plans. The expertise and work load expected of councillors and mayors with responsibilities associated with "*A Plan for Growing Sydney*" may be factors which the Tribunal should have regard to in determining categorisation and remuneration. The Tribunal expects that similar pressures will be placed on rural and regional councils to drive economic and social growth throughout NSW.

56. The Tribunal also notes that any revision to the fees as a result of any new categorisation model would need to balance the need to attract and retain experienced and capable elected representatives with the ability of councils to afford any potential increases. While money is not the primary motivator for undertaking public office, fees should adequately recognise the roles and responsibilities of councillors and mayors and assist in attracting suitably qualified and experienced candidates.

57. Finally, the Tribunal notes that it has received legal advice which would suggest that any re-categorisation of an existing council, which would have the effect of increasing the employee related costs in respect of those councillors by more than 2.5 per cent may contravene the intent of section 242A of the LG Act. This would appear to limit the Tribunal's ability to undertake its independent statutory functions. While the Tribunal has decided not to re-categorise any of the existing councils as part of this review, the ability of the Tribunal to determine revised categories or fees for a future local government structure may be limited by the scope of the existing legislation. The Tribunal will write to the Minister for Local Government to seek advice on this matter.

Fees

58. The Tribunal notes the comments made in submissions in regard to the payment of fees for deputy mayors. As noted by the former Tribunal the LG Act prevents the Tribunal

Local Government Remuneration Tribunal

from determining any fees for deputy mayors. The Government may wish to consider this matter in its review of the LG Act.

59. The Tribunal is required to have regard to the Government's wages policy when determining the increase to apply to the maximum and minimum fees that apply to the councillors and mayors. The public sector wages policy currently provides for a cap on increases of 2.5 per cent.
60. The Tribunal has reviewed the key economic indicators, including the Consumer Price Index and Wage Price Index, and finds that the full increase of 2.5 per cent available to it is warranted. On that basis, having regard to the above, and after taking the views of the Assessors into account, the Tribunal considers that an increase of 2.5 per cent in the maximum and minimum fee for each category of councillor and mayoral office, including county councils, is appropriate and so determines.

The Local Government Remuneration Tribunal

Signed

Dr Robert Lang

Dated: 13 April 2015

Local Government Remuneration Tribunal

Section 4 Determinations

**Determination No. 1- Determination Pursuant to Section 239 of
Categories of Councils and County Councils Effective From 1 July 2015**

Table 1: General Purpose Councils

Table 1: General Purpose Councils (152)		
Category	Council	
Principal City (1)	Sydney	
Major City (3)	Newcastle Parramatta Wollongong	
Metropolitan Major (2)	Blacktown Penrith	
Metropolitan Centre (16)	Bankstown Campbelltown Fairfield Gosford The Hills Hornsby Hurstville Lake Macquarie	Liverpool North Sydney Randwick Ryde Sutherland Warringah Willoughby Wyong
Metropolitan (21)	Ashfield Auburn Botany Burwood Camden Canada Bay Canterbury Holroyd Hunters Hill Kogarah Ku-ring-gai	Lane Cove Leichhardt Manly Marrickville Mosman Pittwater Rockdale Strathfield Waverley Woollahra

Local Government Remuneration Tribunal

Table 1: General Purpose Councils (152)			
Category	Council		
Country Rural (32)	Albury Armidale Dumaresq Ballina Bathurst Bega Valley Blue Mountains Broken Hill Byron Cessnock Clarence Valley Coffs Harbour Dubbo Eurobodalla Great Lakes Goulburn Mulwaree Queanbeyan	Greater Taree Griffith Hawkesbury Kempsey Lismore Maitland Orange Port Macquarie-Hastings Port Stephens Shellharbour Shoalhaven Tamworth Tweed Wagga Wagga Wingecarribee Wollondilly	
Rural (77)	Balranald Bellingen Berrigan Bland Blayney Bogan Bombala Boorowa Bourke Brewarrina Cabonne Carrathool Central Darling Cobar Conargo Coolamon Cooma-Monaro Coonamble Cootamundra Corowa Cowra Deniliquin Dungog Forbes Gilgandra Glen Innes Severn	Gloucester Greater Hume Gundagai Gunnedah Guyra Gwydir Harden Hay Inverell Jerilderie Junee Kiama Kyogle Lachlan Leeton Lithgow Liverpool Plains Lockhart Mid-Western Moree Plains Murray Murrumbidgee Muswellbrook Nambucca Narrabri Narrandera	Narromine Palerang Parkes Oberon Richmond Valley Singleton Snowy River Temora Tenterfield Tumbarumba Tumut Upper Hunter Upper Lachlan Uralla Urana Wakool Walcha Walgett Warren Warrumbungle Weddin Wellington Wentworth Yass Valley Young

Local Government Remuneration Tribunal

Table 2: County Councils

Table 2: County Councils (14)	
Category	Council
Water (5)	Central Tablelands Goldenfields Water MidCoast Riverina Water Rous
Other (9)	Castlereagh – Macquarie Central Murray Far North Coast Hawkesbury River New England Tablelands Richmond River Southern Slopes Upper Hunter Upper Macquarie

Local Government Remuneration Tribunal

Determination No. 2- Determination Pursuant to Section 241 of Fees for Councillors and Mayors

Pursuant to s.241 of the Local Government Act 1993, the annual fees to be paid in each of the categories to Councillors, Mayors, Members and Chairpersons of County Councils effective on and from 1 July 2015 are determined as follows:

Table 3: Fees for General Purpose and County Councils

Table 3: Fees for General Purpose and County Councils				
Category	Councillor/Member Annual Fee		Mayor/Chairperson Additional Fee	
	Minimum	Maximum	Minimum	Maximum
General Purpose Councils				
Principal City	25,040	36,720	153,200	201,580
Major City	16,690	27,550	35,470	80,260
Metropolitan Major	16,690	27,550	35,470	80,260
Metropolitan Centre	12,520	23,370	26,600	62,090
Metropolitan	8,330	18,380	17,740	40,090
Regional Rural	8,330	18,380	17,740	40,090
Rural	8,330	11,010	8,860	24,030
County Councils				
Water	1,660	9,180	3,550	15,080
Other	1,660	5,490	3,550	10,020

*This fee must be paid in addition to the fee paid to the Mayor/Chairperson as a Councillor/Member (s.249(2)).

Local Government Remuneration Tribunal

The Local Government Remuneration Tribunal

Signed

Dr Robert Lang

Dated: 13 April 2015

COUNCIL NOTICES

ALBURY CITY COUNCIL

ROADS ACT 1993

Section 162

Road Naming

Notice is given that Albury City Council has named a road in a subdivision off the eastern side of Kerr Road, Thurgoona. The adopted road name is Stirling Way.

Stirling Way runs east off Kerr Road at a point approximately 130m north of the Kerr Road & Pickworth Street intersection.

Mr FRANK ZAKNICH, General Manager, Albury City Council, PO Box 323, Albury NSW 2640. [7942]

BEGA VALLEY SHIRE COUNCIL

ERRATUM

The following notice replaces one published on page 987 of *NSW Government Gazette* No 31 of 10 April 2015. The Gazettal date remains 10 April 2015.

LOCAL GOVERNMENT ACT 1993

LAND ACQUISITION (JUST TERMS
COMPENSATION) ACT 1991

Notice of Compulsory Acquisition

Bega Valley Shire Council declares with the approval of His Excellency the Governor that the easement described in the Schedule below, excluding any mines or deposits of minerals in the land, are acquired by compulsory process in accordance with the provisions of the *Land Acquisition (Just Terms Compensation) Act 1991* for utilities associated with the Acacia Ponds Sewer Pump Station and Rising Main.

Dated at Bega this 16th day of December 2014.

LEANNE BARNES, General Manager, Zingel Place, Bega NSW 2550

Schedule

Easement (A) for utilities 6 wide & variable in DP 1192148 over Lot 356 DP 41837

Easement (A) for utilities 6 wide & variable in DP 1192148 over Lot 477 DP 729170

Easement (A) for utilities 6 wide & variable in DP 1192148 over Lot 501 DP 821437

Easement (A) for utilities 6 wide & variable in DP 1192148 over Lot 527 DP 47546

Easement (A) for utilities 6 wide & variable in DP 1192148 over Lot 528 DP 47546 [7943]

CAMPBELLTOWN CITY COUNCIL

ROADS ACT 1993

Section 162

ROADS REGULATION 2008

Notification of the Naming of Roads

Notice is hereby given in accordance with Division 2, clauses 7–10 of the *Roads Regulation 2008*, that Campbelltown City Council resolved on Tuesday 9 December 2014 that the bridges on Henderson Rd, Ingleburn will now be known

as “Gallipoli” (being the bridge over the rail corridor) and “Beersheba” (being the bridge over Bunbury Curran Creek).

LINDY DEITZ, Acting General Manager, Campbelltown City Council, PO Box 57, Campbelltown NSW 2560. [7944]

COFFS HARBOUR CITY COUNCIL

Naming of Roads

Notice is hereby given that Coffs Harbour City Council, in pursuance of section 162 of the *Roads Act 1993*, has named roads as follows

Location	New name
Un-named laneway off Camperdown Street, Coffs Harbour	Jetty Lane
Un-named laneway off Dorrigo Street, Coramba	Summerhill Lane

STEPHEN MCGRATH, General Manager, Coffs Harbour City Council, Locked Bag 155, Coffs Harbour NSW 2450 [7945]

KU-RING-GAI COUNCIL

INTERIM HERITAGE ORDER NO 3

Under Section 25 of the *Heritage Act 1977* Ku-ring-gai Council does by this order:

- i. make an interim heritage order to cover the item of the environmental heritage specified or described in Schedule “A”; and
- ii. declare that the Interim Heritage Order shall apply to the curtilage or site of such item, being the land described in Schedule “B”.

This Interim Heritage Order will lapse six months from the date that it is made unless the local Council has passed a resolution before that date either:

1. in the case of an item which, in the Council’s opinion, is of local significance, to place the item on the heritage schedule of a local environmental plan with appropriate provisions for protecting and managing the item; and
2. in the case of an item which in the Council’s opinion, is of State heritage significance, nominate the item for inclusion on the State Heritage Register.

Dated at Sydney, 22 April 2015

JOHN MCKEE, General Manager, Ku-ring-gai Council

Schedule “A”

The property known as Glenbrae, situated at 28 Cook Road, Killara on land described in Schedule B.

Schedule “B”

All those pieces or parcels of land known as Lot 3, DP 516966 in Parish of Gordon, County of Cumberland. [7946]

PALERANG COUNCIL

Public Road Naming

Notice is hereby given that Palerang Council, in pursuance of section 162 of the *Roads Act 1993* has approved the following new road name for gazettal:

Description	New Road Name
Unnamed portion of public road off Duckfield Road approximately 3km from the intersection with Goulburn Road	Kings Creek Lane

PETER BASCOMB, General Manager, Palerang Council, PO Box 368, Bungendore NSW 2621 [7947]

PALERANG COUNCIL

Public Road Naming

Notice is hereby given that Palerang Council, in pursuance of section 162 of the *Roads Act 1993* has approved the following new road name for gazettal:

Description	New Road Name
Portion of Hickey Road accessed from Cartwright Avenue	Rowley Road

PETER BASCOMB, General Manager, Palerang Council, PO Box 368, Bungendore NSW 2621 [7948]

PENRITH CITY COUNCIL

Pursuant to clause 9 of the *Roads Regulation 2008*, notice is hereby given of the naming of the following road/s.

New Road Name	Location
Edgewater Drive	Glenmore Park
Middleridge Drive	Glenmore Park
Treeview Place	Glenmore Park
Wattlecrest Road	Glenmore Park
Peak Place	Glenmore Park
Woodgrove Place	Glenmore Park
Brookside Drive	Glenmore Park
Mapleview Lane	Glenmore Park
Flintwood Place	Glenmore Park
Callistemon Circuit	Jordan Springs
Moola Street	Jordan Springs
Bemurrah Place	Jordan Springs
Whyalla Place	Jordan Springs
Baronga Place	Jordan Springs
Leafy Place	Jordan Springs

New Road Name	Location
Carramar Avenue	Jordan Springs
Bungendore Circuit	Jordan Springs
Assisi Close off Casar	Crescent Cranebrook

For further information please contact The General Manager, Mr ALAN STONEHAM, Penrith City Council on 02 4732 7777. [7949]

TWEED SHIRE COUNCIL

ROADS ACT 1993

Notice is hereby given that in pursuance of section 39 (1) of the *Roads Act 1993* the temporary road described in Schedule 1 below is now closed. Upon publication of this notice the temporary road ceases to be a public road and all rights of passage and access that previously existed in relation to the road are extinguished.

TROY GREEN, General Manager, Tweed Shire Council.

Schedule 1

Lot 1 DP 880816 [7950]

WOLLONDILLY SHIRE COUNCIL

Naming of Public Roads

Notice is hereby given that Wollondilly Shire Council, in pursuance of section 162 of the *Roads Act 1993* and Part 2 of the *Roads Regulation 2008*, has named the following road:

Location	Road Name
Subdivision of Lot 299 DP 1169488 – 1 River Rd, Tahmoor NSW	Kurrajong Crescent

The road name has been advertised and notified in accordance with the above Regulation.

LUKE JOHNSON, General Manager, Wollondilly Shire Council, 62–64 Menangle Street, Picton NSW 2571 [7951]

PRIVATE ADVERTISEMENTS

NOTICE OF FINAL GENERAL MEETING

BILLBRACE PTY LIMITED (In Voluntary Liquidation)
ACN 008 564 850

In accordance with section 509 of the Corporations Act notice is hereby given that the Final General Meeting of the abovenamed Company will be held at 2/131 Clarence Street, Sydney NSW on 2nd June 2015 at 10.00am for the purpose of having laid before it by the liquidator an account showing how the winding up has been conducted and the manner in which the assets of the company have been distributed and a hearing of an explanation of the account by the liquidator and to authorise the Liquidator to destroy all books and records of the Company on completion of all duties.

Dated 20th April 2015.

F MacDONALD, Liquidator, c/- K. B. Raymond & Co,
Level 2, 131 Clarence Street, Sydney NSW 2000. [7952]

By Authority