

Government Gazette

of the State of
New South Wales

Number 38
Friday, 1 May 2015

The *New South Wales Government Gazette* is the permanent public record of official notices issued by the New South Wales Government. It also contains local council and other notices and private advertisements.

The Gazette is compiled by the Parliamentary Counsel's Office and published on the NSW legislation website (www.legislation.nsw.gov.au) under the authority of the NSW Government. The website contains a permanent archive of past Gazettes.

To submit a notice for gazettal – see [Gazette Information](#).

PROCLAMATION

NEW SOUTH WALES
TO WIT

By His Excellency General The Honourable DAVID HURLEY, Companion of the Order of Australia, Distinguished Service Cross, (Retired),
Governor of the State of New South Wales in the Commonwealth of Australia

DAVID HURLEY
Governor

PURSUANT to the powers vested in me by the *Constitution Act 1902*, I hereby summon and call together a Legislative Assembly for the State of New South Wales to give its advice and consent to the making of laws for the peace, welfare and good government of the State; and I further require the Members who are elected to serve in the Legislative Assembly pursuant to writs issued by me on 7 March 2015 to assemble and meet together for the purposes aforesaid, at such times and places as from time to time shall be fixed and notified.

GIVEN under my hand and Seal, at Sydney, this twenty-second day of April 2015.

By His Excellency's Command,

MIKE BAIRD
Premier

GOD SAVE THE QUEEN!

PROCLAMATION

NEW SOUTH WALES
TO WIT

By His Excellency General The Honourable DAVID HURLEY, Companion of the Order of Australia, Distinguished Service Cross, (Retired),
Governor of the State of New South Wales in the Commonwealth of Australia

DAVID HURLEY
Governor

WHEREAS the Legislative Council now stands prorogued to Tuesday, 5 May 2015; Now I, in pursuance of the power and authority vested in me by the *Constitution Act 1902*, hereby proclaim that the said Legislative Council and also the Legislative Assembly shall assemble for the despatch of business on 5 May 2015, at 10:00 o'clock in the morning, in the premises known as Parliament House, Macquarie Street, Sydney: and the Members of the Legislative Council and the Legislative Assembly are hereby required to attend at that time and place.

GIVEN under my hand and Seal, at Sydney, this twenty ninth day of April 2015.

By His Excellency's Command,

MIKE BAIRD
Premier

GOD SAVE THE QUEEN!

GOVERNMENT NOTICES

Miscellaneous Instruments

LEGAL PROFESSION ADMISSION RULES 2005

Legal Profession Admission Board

The Legal Profession Admission Board has made an amendment to the *Legal Profession Admission Rules 2005*.

Second Schedule

Insert 'TOP Education Institute LLB' after 'Australian Catholic University LLB'

THREATENED SPECIES CONSERVATION ACT 1995

NOTICE OF PRELIMINARY DETERMINATION

The Scientific Committee has made a Preliminary Determination proposing that the following be listed in the relevant Schedule of the *Threatened Species Conservation Act 1995*.

Vulnerable Species (Part 1 of Schedule 2)

Pterostylis foliata Hook.f., a terrestrial orchid

Any person may make a written submission regarding this Preliminary Determination. Send submissions to Suzanne Chate, NSW Scientific Committee Unit, PO Box 1967, Hurstville BC 1481. Submissions close 26th June, 2015.

NOTICE OF FINAL DETERMINATIONS

The Scientific Committee has also made Final Determinations to REJECT proposals to list the following species as Vulnerable under the Act.

Common Wallaroo *Macropus robustus* Gould 1841

Eastern Grey Kangaroo *Macropus giganteus* Shaw 1790

Red Kangaroo *Macropus rufus* (Desmarest 1817)

Western Grey Kangaroo *Macropus fuliginosus* (Desmarest 1817)

Copies of these Determinations, which contain the reasons for the determinations, may be obtained free of charge on the Internet www.environment.nsw.gov.au, by contacting the Scientific Committee Unit, PO Box 1967, Hurstville BC 1481. Tel: (02) 9585 6940 or fax (02) 9585 6606 or in person at the Office of Environment and Heritage Information Centre, Level 14, 59–61 Goulburn Street, Sydney. Copies of the determinations may also be obtained from National Parks and Wildlife Service Area Offices and Visitor Centres, subject to availability.

Dr MARK ELDRIDGE
Chairperson
NSW Scientific Committee

Appointments

FISHERIES MANAGEMENT ACT 1994

Appointment of Members to the Fisheries Scientific Committee

I, Niall Blair MLC, Minister for Primary Industries:

- 1) pursuant to section 221ZC of the *Fisheries Management Act 1994*, appoint Assoc. Prof. Mark LINTERMANS as a member of the Fisheries Scientific Committee, for a period of three (3) years commencing on the date of this appointment;
- 2) pursuant to section 221ZC of the *Fisheries Management Act 1994*, appoint
 - Dr Dean GILLIGAN
 - Dr Matthew TAYLOR
 - Dr Shane AHYONG
 - Assoc. Prof. Jane WILLIAMSON and
 - Prof. Jeff LEISas members of the Fisheries Scientific Committee, for a period of three (3) years commencing on 22 July 2015;
- 3) pursuant to section 221ZE and clause 6 to Schedule 6A of the *Fisheries Management Act 1994*, appoint Assoc. Prof. Mark LINTERMANS as Chairperson and Assoc. Prof. Jane WILLIAMSON as Deputy Chairperson of the Fisheries Scientific Committee commencing 22 July 2015.

Dated this 22nd day of April 2015

The Hon NIALL BLAIR, MLC
Minister for Primary Industries

Roads and Maritime Notices

ROADS ACT 1993

ORDER – Section 52

Ku-ring-gai, Hornsby and The Hills Shire Council Areas

Declaration as Tollway of the Proposed NorthConnex
between M1 Motorway, Wahroonga
and M2 Motorway, West Pennant Hills
and Ramps at Pacific Highway, Wahroonga
and Pennant Hills Road, West Pennant Hills

I, the Minister for Roads, Maritime and Freight, pursuant to
section 52 of the *Roads Act 1993*, by this order declare to be
tollway the proposed road described in the schedule under.

Hon DUNCAN GAY, MLC
Minister for Roads, Maritime and Freight

Schedule

The proposed road shown on Roads and Maritime Services
Plan 6012 201 AC 4036 as being proposed road to be declared
tollway.

(RMS Papers SF2014/152989)

ROADS ACT 1993

LAND ACQUISITION (JUST TERMS COMPENSATION) ACT 1991

Notice of Compulsory Acquisition of Land
at Tumbi Umbi in the Wyong Shire Council Area

Roads and Maritime Services by its delegate declares, with
the approval of His Excellency the Governor, that the land
described in the schedule below is acquired by compulsory
process under the provisions of the *Land Acquisition (Just
Terms Compensation) Act 1991* for the purposes of the *Roads
Act 1993*.

K DURIE
Manager, Compulsory Acquisition & Road Dedication
Roads and Maritime Services

Schedule

All that piece or parcel of land situated in the Wyong
Shire Council area, Parish of Tuggerah and County of
Northumberland, being the whole of the land in Certificate of
Title 1/397912 (being Lot 1 Deposited Plan 397912 exclusive
of the land dedicated for road widening in Deposited
Plan 504747).

The land is said to be in the possession of G. Suonaf Holdings
Pty Limited (registered proprietor) and Dallas Robert Frost
(tenant).

(RMS Papers: SF2014/99130; RO SF2014/27099)

Mining and Petroleum Notices

Notice is given that the following applications have been received:

EXPLORATION LICENCE APPLICATIONS

(T15-1042)

No 5172, ZEOLITE AUSTRALIA PTY LIMITED (ACN 000 038 497), area of 7 units, for Group 2, dated 24 April 2015 (Armidale Mining Division).

(T15-1043)

No 5173, ILUKA RESOURCES LIMITED (ACN 008 675 018), area of 42 units, for Group 10, dated 28 April 2015 (Broken Hill Mining Division).

The Hon ANTHONY ROBERTS, MP
Minister for Industry, Resources and Energy

Notice is given that the following application has been granted:

EXPLORATION LICENCE APPLICATION

(T14-1155)

No 5105, now Exploration Licence No 8359, MONTE CHRISTO DIAMONDS PTY LTD (ACN 602 538 134), County of Murchison, Map Sheet (8937, 8938, 9037, 9038), area of 100 units, for Group 6, dated 8 April 2015, for a term until 8 April 2018. As a result of the grant of this title, Exploration Licence No 8129 has ceased to have effect.

The Hon ANTHONY ROBERTS, MP
Minister for Industry, Resources and Energy

Notice is given that the following applications for renewal have been received:

(15-0957)

Authorisation No 256, ANGLO COAL (DARTBROOK) PTY LTD (ACN 000 012 813) AND MARUBENI COAL PTY. LTD (ACN 009 932 236), area of 811 hectares. Application for renewal received 23 April 2015.

(13-1410)

Exploration Licence No 5939, CAPITAL MINING LIMITED (ACN 104 551 171), area of 7 units. Application for renewal received 23 April 2015.

(T01-0210)

Exploration Licence No 5942, ALKANE RESOURCES LTD (ACN 000 689 216), area of 3 units. Application for renewal received 24 April 2015.

(13-1623)

Exploration Licence No 6767, ISABELLA MINERALS PTY LTD (ACN 125 035 841), area of 6 units. Application for renewal received 23 April 2015.

(15-0958)

Exploration Licence No 7334, IDYLWAY VENTURE PTY LTD (ACN 141 397 006), area of 29 units. Application for renewal received 23 April 2015.

(08-4395)

Gold Lease No 5890 (Act 1906), PAUL DOUGLAS MYER, area of 1.99 hectares. Application for renewal received 17 April 2015.

The Hon ANTHONY ROBERTS, MP
Minister for Industry, Resources and Energy

Notice is given that the following authorities have been renewed:

RENEWAL OF CERTAIN AUTHORITIES

(09-4571)

Exploration Licence No 5606, COAL & ALLIED OPERATIONS PTY LTD (ACN 000 023 656), Counties of Durham and Hunter, Map Sheet (9032, 9033, 9132, 9133), area of 1278 hectares, for a further term until 10 August 2015. Renewal effective on and from 27 March 2015.

(05-1939)

Exploration Licence No 6317, CENTENNIAL MANDALONG PTY LIMITED (ACN 101 508 892), County of Northumberland, Map Sheet (9131), area of 3799 hectares, for a further term until 8 August 2019. Renewal effective on and from 27 March 2015.

(T09-0070)

Exploration Licence No 7423, FORTIUS MINES PTY LTD (ACN 140 151 917), Counties of Roxburgh and Wellington, Map Sheet (8831), area of 31 units, for a further term until 30 November 2015. Renewal effective on and from 22 April 2015.

The Hon ANTHONY ROBERTS, MP
Minister for Industry, Resources and Energy

Notice is given that the following application has been received:

REQUEST FOR CANCELLATION OF AUTHORITY

(T10-0260)

Exploration Licence No 7735, CARPENTARIA EXPLORATION LIMITED, (ACN 095 117 981), County of Evelyn, area of 29 units. Application for Cancellation was received on 22 April 2015.

(T10-0261)

Exploration Licence No 7736, CARPENTARIA EXPLORATION LIMITED, (ACN 095 117 981), County of Evelyn, area of 21 units. Application for Cancellation was received on 22 April 2015.

(T10-0262)

Exploration Licence No 7737, CARPENTARIA EXPLORATION LIMITED, (ACN 095 117 981), County of Evelyn & Mootwingee, area of 15 units. Application for Cancellation was received on 22 April 2015.

(T10-0263)

Exploration Licence No 7738, CARPENTARIA EXPLORATION LIMITED, (ACN 095 117 981), County of Mootwingee, area of 8 units. Application for Cancellation was received on 22 April 2015.

(T10-0269)

Exploration Licence No 7739, CARPENTARIA EXPLORATION LIMITED, (ACN 095 117 981), County of Evelyn, area of 46 units. Application for Cancellation was received on 22 April 2015.

(T10-0275)

Exploration Licence No 7740, CARPENTARIA EXPLORATION LIMITED, (ACN 095 117 981), County of Mootwingee & Yungnulgra, area of 29 units. Application for Cancellation was received on 22 April 2015.

(T10-0305)

Exploration Licence No 7741, CARPENTARIA EXPLORATION LIMITED, (ACN 095 117 981), County of Farnell, area of 13 units. Application for Cancellation was received on 22 April 2015.

Primary Industries Notices

ANIMAL DISEASES AND ANIMAL PESTS (EMERGENCY OUTBREAKS) ACT 1991

Section 28

4th Further Extension of Importation Order – Abalone (No 11)

I, Juliet Anne Corish, Deputy Chief Veterinary Officer, with the powers the Minister has delegated to me pursuant to section 67 of the *Animal Diseases and Animal Pests (Emergency Outbreaks) Act 1991* ('the Act') and pursuant to sections 28 and 29 of the Act extend the operation of the importation order titled "Importation Order – Abalone (No 11)" dated 15 December 2014 and published in the *NSW Government Gazette* No 121 on 15 December 2014 at pages 4569–4571 for a further period of 30 days from the date this notice is published in the Gazette.

Dated this 28th day of April 2015

JULIET ANNE CORISH
Deputy Chief Veterinary Officer

Note: The importation order titled "Importation Order – Abalone (No 11)" dated 15 December 2014, was previously extended by the extension notice titled "3rd Further Extension of Importation Order – Abalone (No 11)" dated 30 March 2015 and published in *NSW Government Gazette* No 29 of 2 April 2015 at page 945.

Crown Lands Notices

1300 886 235 www.crownland.nsw.gov.au

ARMIDALE OFFICE

REMOVAL FROM OFFICE OF A MEMBER OF A TRUST BOARD

Pursuant to clause 6 (4) of Schedule 3 to the *Crown Lands Act 1989*, the person whose name is specified in Schedule 1 hereunder, is removed from the office of member of the trust board managing the affairs of the reserve trust specified in Schedule 2, which reserve trust is trustee of the reserve referred to in Schedule 3.

The Hon NIALL BLAIR, MLC
Minister for Lands and Water

Schedule 1

The person for the time being holding the office of Mayor, Armidale Dumaresq Council (ex-officio member)
Suzanne Helen COVENTRY

Schedule 2

Armidale Showground Reserve Trust

Schedule 3

Dedication No 510024
Public Purpose: showground
Notified: 30 November 1877

Reserve No 110029
Public Purpose: showground
Notified: 22 December 1989
File Reference: 11/08607

APPOINTMENT OF ADMINISTRATOR TO MANAGE A RESERVE TRUST

Pursuant to section 117, *Crown Lands Act 1989*, the person specified in Column 1 of the Schedule hereunder is appointed as administrator for the term also specified in Column 1, of the reserve trust specified opposite thereto in Column 2, which is trustee of the reserve referred to in Column 3 of the Schedule.

The Hon NIALL BLAIR, MLC
Minister for Lands and Water

Schedule

Column 1	Column 2	Column 3
Rodney O'BRIEN For a term commencing the date of this notice and expiring 30 October 2015.	Armidale Showground Reserve Trust	Dedication No 510024 Public Purpose: showground Notified: 30 November 1877 Reserve No 110029 Public Purpose: showground Notified: 22 December 1989 File Reference: 11/08607

DUBBO OFFICE

REVOCAION OF RESERVATION OF CROWN LAND

Pursuant to section 90 of the *Crown Lands Act 1989*, the reservation of Crown land specified in Column 1 of the Schedule hereunder is revoked to the extent specified opposite thereto in Column 2 of the Schedule.

The Hon NIALL BLAIR, MLC
Minister for Lands and Water

Schedule

Column 1

Land District: Dunedoo Central
Local Government Area: Warrumbungle Shire Council
Locality: Mendooran Reserve No 754324
Public Purpose: future public requirements
Notified: 29 June 2007
File Reference: DB91H189

Column 2

The part being Lot 43 DP No 754324
Parish Richardson
County Lincoln

NOTICE OF PURPOSE OTHER THAN THE DECLARED PURPOSE PURSUANT TO SECTION 34A (2) OF THE CROWN LANDS ACT 1989

Pursuant to section 34A (2) (b) of the *Crown Lands Act 1989*, the Crown reserve with the declared public purpose specified in Column 2 of the Schedule, is to be used or occupied for a purpose other than the declared purpose specified in Column 1 of the Schedule.

The Hon NIALL BLAIR, MLC
Minister for Lands and Water

Schedule

Column 1

Pump and Pipeline (Relevant Interest – S34A Licence – RI 543715)

Column 2

Reserve No 753371
Public Purpose: future public requirements
Notified: 29 June 2007
File Reference: 14/10224
Reserve No 56146
Public Purpose: generally
Notified: 11 May 1923
File Reference: 14/10224
Reserve No 1011268
Public Purpose: future public requirements
Notified: 3 February 2006
File Reference: 14/10224

GOULBURN OFFICE

NOTICE OF PURPOSE OTHER THAN THE DECLARED PURPOSE PURSUANT TO SECTION 34A (2) OF THE CROWN LANDS ACT 1989

Pursuant to section 34A (2) (b) of the *Crown Lands Act 1989*, the Crown reserve with the declared public purpose specified in Column 2 of the Schedule, is to be used or occupied for a purpose other than the declared purpose specified in Column 1 of the Schedule.

The Hon NIALL BLAIR, MLC
Minister for Lands and Water

Schedule

Column 1	Column 2
Power/Transmission Line & Electricity Supply (Relevant Interest – S34A Licence – RI 526766)	Reserve No 750023 Public Purpose: future public requirements Notified: 29 June 2007 File Reference: 13/15870

GRAFTON OFFICE

NOTIFICATION OF CLOSING OF A ROAD

In pursuance of the provisions of the *Roads Act 1993*, the road hereunder described is closed and the lands comprised therein cease to be public road and the rights of passage and access that previously existed in relation to the road is extinguished. Upon closing, title to the land, comprising the former public road, vests in the body specified in the Schedule hereunder.

The Hon NIALL BLAIR, MLC
Minister for Lands and Water

Description

*Parish – Clunes; County – Rous
Land District – Lismore; LGA – Byron*

Road Closed: Lot 1 DP 1166474
File No: GF06H281

Schedule

On closing, the land within Lot 1 DP 1166474 remains vested in the State of New South Wales as Crown land.

NOTIFICATION OF CLOSING OF A ROAD

In pursuance of the provisions of the *Roads Act 1993*, the road hereunder described is closed and the lands comprised therein cease to be public road and the rights of passage and access that previously existed in relation to the road is extinguished. Upon closing, title to the land, comprising the former public road, vests in the body specified in the Schedule hereunder.

NIALL BLAIR, MLC
Minister for Lands and Water

Description

*Parish – East Gundurimba; County – Rous
Land District – Lismore; LGA – Lismore*

Road Closed: Lot 1 DP 1207333
File No : 07/5777

Schedule

On closing, the land within Lot 1 DP 1207333 remains vested in the State of New South Wales as Crown land.

NOTIFICATION OF CLOSING OF A ROAD

In pursuance of the provisions of the *Roads Act 1993*, the road hereunder described is closed and the lands comprised therein cease to be public road and the rights of passage and access that previously existed in relation to the road is extinguished. Upon closing, title to the land, comprising the former public road, vests in the body specified in the Schedule hereunder.

NIALL BLAIR, MLC
Minister for Lands and Water

Description

*Parish – Talawahl; County – Gloucester
Land District – Taree; LGA – Greater Taree*

Road Closed: Lot 4 DP 1204956
File No: 14/05225

Schedule

On closing, the land within Lot 4 DP 1204956 remains vested in the State of New South Wales as Crown land.

NOTIFICATION OF CLOSING OF A ROAD

In pursuance of the provisions of the *Roads Act 1993*, the road hereunder described is closed and the lands comprised therein cease to be public road and the rights of passage and access that previously existed in relation to the road is extinguished. Upon closing, title to the land, comprising the former public road, vests in the body specified in the Schedule hereunder.

NIALL BLAIR, MLC
Minister for Lands and Water

Description

*Parish – Talawahl; County – Gloucester
Land District – Taree; LGA – Greater Taree*

Road Closed: Lot 5 DP 1204956
File No: 14/05232

Schedule

On closing, the land within Lot 5 DP 1204956 remains vested in the State of New South Wales as Crown land.

NOTIFICATION OF CLOSING OF A ROAD

In pursuance of the provisions of the *Roads Act 1993*, the road hereunder described is closed and the lands comprised therein cease to be public road and the rights of passage and access that previously existed in relation to the road is extinguished. Upon closing, title to the land, comprising the former public road, vests in the body specified in the Schedule hereunder.

The Hon NIALL BLAIR, MLC
Minister for Lands and Water

Description

*Parish – Tyngalah; County – Rous
Land District – Murwillumbah; LGA – Tweed*

Road Closed: Lot 3 DP 1206257
File No: 14/05123

Schedule

On closing, the land within Lot 3 DP 1206257 remains vested in the State of New South Wales as Crown land.

NOTIFICATION OF CLOSING OF A ROAD

In pursuance of the provisions of the *Roads Act 1993*, the road hereunder described is closed and the lands comprised therein cease to be public road and the rights of passage and access that previously existed in relation to the road is extinguished. Upon closing, title to the land, comprising the former public road, vests in the body specified in the Schedule hereunder.

The Hon NIALL BLAIR, MLC
Minister for Lands and Water

Description

*Parish – Houlaghan; County – Clarendon
Land District – Wagga Wagga; LGA – Junee*

Road Closed: Lot 1 DP 1206797
File No: WA07H106

Schedule

On closing, the land within Lot 1 DP 1206797 remains vested in the State of New South Wales as Crown land.

ROADS ACT 1993

ORDER

Transfer of a Crown Road to a Council

In pursuance of the provisions of section 151, *Roads Act 1993*, the Crown road specified in Schedule 1 is transferred to the Roads Authority specified in Schedule 2, hereunder, as from the date of publication of this notice and as from that date, the road specified in Schedule 1 ceases to be a Crown road.

The Hon NIALL BLAIR, MLC
Minister for Lands and Water

Schedule 1

*Parish – Woolgoolga; County – Fitzroy
Local Government Area – Coffs Harbour*

The Crown public road comprising part Market Street adjoining the southern boundary of Lot 12 Section 5

DP 759113, Parish Woolgoolga County Fitzroy Town of Woolgoolga.

Schedule 2

Coffs Harbour City Council

NOTIFICATION OF CLOSING OF A ROAD

In pursuance of the provisions of the *Roads Act 1993*, the road hereunder described is closed and the lands comprised therein cease to be public road and the rights of passage and access that previously existed in relation to the road is extinguished. Upon closing, title to the land, comprising the former public road, vests in the body specified in the Schedule hereunder.

The Hon NIALL BLAIR, MLC
Minister for Lands and Water

Description

*Parish – Stanton; County – Clarke
Land District – Armidale; LGA – Guyra*

Road Closed: Lots 1–2 DP 1207199
File No: 14/07757

Schedule

On closing, the land within Lots 1–2 DP 1207199 remains vested in the State of New South Wales as Crown land.

NOTIFICATION OF CLOSING OF A ROAD

In pursuance of the provisions of the *Roads Act 1993*, the road hereunder described is closed and the lands comprised therein cease to be public road and the rights of passage and access that previously existed in relation to the road is extinguished. Upon closing, title to the land, comprising the former public road, vests in the body specified in the Schedule hereunder.

NIALL BLAIR, MLC
Minister for Lands and Water

Description

*Parish – Jingellic East; County – Selwyn
Land District – Tumbarumba; LGA – Tumbarumba*

Road Closed: Lot 1 DP 1206586
File No: 14/09435

Schedule

On closing, the land within Lot 1 DP 1206586 remains vested in the State of New South Wales as Crown land.

**NOTICE OF PURPOSE OTHER THAN
THE DECLARED PURPOSE PURSUANT
TO SECTION 34A (2) OF THE
CROWN LANDS ACT 1989**

Pursuant to section 34A (2) (b) of the *Crown Lands Act 1989*, the Crown reserve with the declared public purpose specified in Column 2 of the Schedule, is to be used or occupied for a purpose other than the declared purpose specified in Column 1 of the Schedule.

The Hon NIALL BLAIR, MLC
Minister for Lands and Water

Schedule

Column 1

Pump and Pipeline
(Relevant Interest –
S34A Licence –
RI 533264)

Column 2

Reserve No 59
Public Purpose:
preservation of water
supply
Notified: 3 February 1865
File Reference: 14/01479

NOTIFICATION OF CLOSING OF A ROAD

In pursuance of the provisions of the *Roads Act 1993*, the road hereunder described is closed and the lands comprised therein cease to be public road and the rights of passage and access that previously existed in relation to the road is extinguished. Upon closing, title to the land, comprising the former public road, vests in the body specified in the Schedule hereunder.

The Hon NIALL BLAIR, MLC
Minister for Lands and Water

Description

*Parish – Ashford; County – Arrawatta
Land District – Inverell; LGA – Inverell*

Road Closed: Lot 1 DP 1207196

File No: 14/10583

Schedule

On closing, the land within Lot 1 DP 1207196 remains vested in the State of New South Wales as Crown land.

GRIFFITH OFFICE

REVOCATION OF TRUST MANAGEMENT

Pursuant to s 92 (3) of the *Crown Lands Act 1989*, the reserve trust specified in Column 1 of the Schedule hereunder is revoked as manager of the reserve specified in Column 2 of the Schedule.

The Hon NIALL BLAIR, MLC
Minister for Lands and Water

Schedule

Column 1

Lands Administration
Ministerial Corporation
File Reference: 15/03989

Column 2

Part Reserve No: 1031648
(Lot 7301 DP 1154188)
for environmental
protection, public
recreation and sustainable
grazing
Notified: 4 March 2011

**ADDITION OF CROWN RESERVE
TO TRUST MANAGEMENT**

Pursuant to s 95 (1) of the *Crown Lands Act 1989*, the trust manager specified in Column 1 of the Schedule hereunder is appointed to manage the reserve specified in Column 2 of the Schedule.

The Hon NIALL BLAIR, MLC
Minister for Lands and Water

Schedule

Column 1

Griffith City Council
Reserve Trust
Notified: 20 April 2000
File Reference: 15/03989

Column 2

Part Reserve No: 1031648
(Lot 7301 DP 1154188)
for environmental
protection, public
recreation and sustainable
grazing
Notified: 4 March 2011

APPOINTMENT OF TRUST BOARD MEMBERS

Pursuant to section 93 of the *Crown Lands Act 1989*, the persons whose names are specified in Column 1 of the Schedule hereunder are appointed, for the terms of office specified in that Column, as members of the trust board for the reserve trust specified opposite thereto in Column 2, which has been established and appointed as trustee of the reserve referred to opposite thereto in Column 3 of the Schedule.

The Hon NIALL BLAIR, MLC
Minister for Lands and Water

Schedule

Column 1

Kim REID
(re-appointment)
Michael James
BROWN
(new member)
Carmen Marie
QUADE
(re-appointment)

Column 2

Tallimba Public
Hall Reserve
Trust

Column 3

Reserve
No 57128
Public Purpose:
public hall
Notified: 6 June
1924
File Reference:
GH93R46-002

For a term
commencing
the date of
this notice
and expiring
30 April 2020.

**NOTICE OF PURPOSE OTHER THAN
THE DECLARED PURPOSE PURSUANT
TO SECTION 34A (2) OF THE
CROWN LANDS ACT 1989**

Pursuant to section 34A (2) (b) of the *Crown Lands Act 1989*, the Crown reserve with the declared public purpose specified in Column 2 of the Schedule, is to be used or occupied for a purpose other than the declared purpose specified in Column 1 of the Schedule.

The Hon NIALL BLAIR, MLC
Minister for Lands and Water

Schedule

Column 1

Access & Access to Water
(Relevant Interest –
Section 34A
Licence 536774)

Column 2

Reserve No 92854
Public Purpose: future
public requirements
Notified: 27 June 1980
File Reference: 14/05901

Schedule

Column 1

Grazing
(Relevant Interest –
S34A Licence –
RI544715)

Column 2

Reserve No 750607
Public Purpose: future
public requirements
Notified: 29 June 2007
File Reference: 14/11100

HAY OFFICE

**NOTICE OF PURPOSE OTHER THAN
THE DECLARED PURPOSE PURSUANT
TO SECTION 34A (2) OF THE
CROWN LANDS ACT 1989**

Pursuant to section 34A (2) (b) of the *Crown Lands Act 1989*, the Crown reserve with the declared public purpose specified in Column 2 of the Schedule, is to be used or occupied for a purpose other than the declared purpose specified in Column 1 of the Schedule.

The Hon NIALL BLAIR, MLC
Minister for Lands and Water

Schedule

Column 1

Pump Site, Pipeline,
Grazing & Access to
Water
(Relevant Interest –
Section 34A licence –
RI 545626)

Column 2

Reserve No 1011268
Public Purpose: future
public requirements
Notified: 3 February 2006
File Reference: 15/00986
Reserve No 62613
Public Purpose: access
Notified: 17 April 1931
File Reference: 15/00986
Reserve No 56146
Public Purpose: generally
Notified: 11 May 1923
File Reference: 15/00986

MOREE OFFICE

ROADS ACT 1993

ORDER

Transfer of a Crown Road to a Council

In pursuance of the provisions of section 151, *Roads Act 1993*, the Crown roads specified in Schedule 1 are hereby transferred to the Roads Authority specified in Schedule 2 hereunder, and as from the date of publication of this notice, the roads specified in schedule 1 cease to be Crown roads.

NIALL BLAIR, MLC
Minister for Lands and Water

Schedule 1

*Parish – Paramellowa; County – Courallie
Land District – Moree; LGA – Moree Plains Shire*

Crown road shown coloured in red on diagram hereunder.



Schedule 2

Roads Authority: Moree Plains Shire Council
Council Ref: FILE13/393
Lands Reference: 13/12853

ROADS ACT 1993

ORDER

Transfer of a Crown Road to a Council

In pursuance of the provisions of section 151, *Roads Act 1993*, the Crown roads specified in Schedule 1 are hereby transferred to the Roads Authority specified in Schedule 2 hereunder, and as from the date of publication of this notice, the roads specified in Schedule 1 cease to be Crown roads.

NIALL BLAIR, MLC
Minister for Lands and Water

Schedule 1

*Parish – Tycannah; County – Courallie
Land District – Moree; LGA – Moree Plains Shire*

Crown road shown coloured in red on diagram hereunder.



Schedule 2

Roads Authority: Moree Plains Shire Council
Council Ref: FILE13/1178
Lands Reference: 15/04023

NOTICE OF PURPOSE OTHER THAN THE DECLARED PURPOSE PURSUANT TO SECTION 34A (2) OF THE CROWN LANDS ACT 1989

Pursuant to section 34A (2) (b) of the *Crown Lands Act 1989*, the Crown reserve with the declared public purpose specified in Column 2 of the Schedule, is to be used or occupied for a purpose other than the declared purpose specified in Column 1 of the Schedule.

The Hon NIALL BLAIR, MLC
Minister for Lands and Water

Schedule

Column 1	Column 2
Grazing (Relevant Interest – Section 34A Licence RI 529630)	Reserve No 352 Public Purpose: travelling stock Notified: 5 January 1875 File Reference: 14/00748

Schedule

Column 1	Column 2
Levee Bank (Relevant Interest – Section 34A Licence 546069)	Reserve No 1790 Public Purpose: travelling stock Notified: 26 June 1882 File Reference: 15/00798

Schedule

Column 1	Column 2
Grazing (Relevant Interest – S34A Licence 545222)	Reserve No 80100 Public Purpose: future public requirements Notified: 25 October 1957 File Reference: 14/11370

Schedule

Column 1	Column 2
Cultivation (Relevant Interest – Section 34A licence – RI 545055)	Reserve No 93677 Public Purpose: future public requirements Notified: 26 September 1980 File Reference: 14/11096

NEWCASTLE OFFICE

NOTIFICATION OF CLOSING OF A ROAD

In pursuance of the provisions of the *Roads Act 1993*, the road hereunder described is closed and the lands comprised therein cease to be public road and the rights of passage and access that previously existed in relation to the road is extinguished. Upon closing, title to the land, comprising the former public road, vests in the body specified in the Schedule hereunder.

The Hon NIALL BLAIR, MLC
Minister for Lands and Water

Description

*Parish – Huntley; County – Bathurst
Land District – Orange; LGA – Cabonne*

Road Closed: Lot 1 DP 1206179
File No: CL/00533:JT

Schedule

On closing, the land within Lot 1 DP 1206179 remains vested in the State of New South Wales as Crown land.

NOTIFICATION OF CLOSING OF A ROAD

In pursuance of the provisions of the *Roads Act 1993*, the road hereunder described is closed and the lands comprised therein cease to be public road and the rights of passage and access that previously existed in relation to the road is extinguished. Upon closing, title to the land, comprising the former public road, vests in the body specified in the Schedule hereunder.

The Hon NIALL BLAIR, MLC
Minister for Lands and Water

Description

*Parish – Boro; County – Argyle
Land District – Goulburn; LGA – Goulburn Mulwaree*

Road Closed: Lot 1 DP 1199680
File No: 10/15293 : BA

Schedule

On closing, the land within Lot 1 DP 1199680 remains vested in the State of New South Wales as Crown land.

NOTIFICATION OF CLOSING OF A ROAD

In pursuance of the provisions of the *Roads Act 1993*, the road hereunder described is closed and the lands comprised therein cease to be public road and the rights of passage and access that previously existed in relation to the road is extinguished. Upon closing, title to the land, comprising the former public road, vests in the body specified in the Schedule hereunder.

The Hon NIALL BLAIR, MLC
Minister for Lands and Water

Description

*Parish – St. Luke; County – Cumberland
Land District – Metropolitan; LGA – Fairfield*

Road Closed: Lot 12 DP 1156797 subject to restriction on use created by DP 1156797.

File No: 09/10958

Schedule

On closing, the land within Lot 12 DP 1156797 remains vested in Fairfield City Council as operational land for the purposes of the *Local Government Act 1993*.

Council Reference: 3890.560

NOTIFICATION OF CLOSING OF A ROAD

In pursuance of the provisions of the *Roads Act 1993*, the road hereunder described is closed and the lands comprised therein cease to be public road and the rights of passage and access that previously existed in relation to the road is extinguished. Upon closing, title to the land, comprising the former public road, vests in the body specified in the Schedule hereunder.

The Hon NIALL BLAIR, MLC
Minister for Lands and Water

Description

*Parish – Huntley; County – Bathurst
Land District – Orange; LGA – Orange*

Road Closed: Lot 1 DP 1206368

File No: 12/06853 RS

Schedule

On closing, the land within Lot 1 DP 1206368 remains vested in the State of New South Wales as Crown land.

On closing, the land within Lot 1 DP 1206368 becomes vested in the State of New South Wales as Crown Land.

Council's reference: D506631

NOTIFICATION OF CLOSING OF A ROAD

In pursuance of the provisions of the *Roads Act 1993*, the road hereunder described is closed and the lands comprised therein cease to be public road and the rights of passage and access that previously existed in relation to the road is extinguished. Upon closing, title to the land, comprising the former public road, vests in the body specified in the Schedule hereunder.

The Hon NIALL BLAIR, MLC
Minister for Lands and Water

Description

*Parish – Hearne; County – Roxburgh
Land District – Rylstone; LGA – Mid-Western Regional*

Road Closed: Lots 1–2 DP 1202136 (subject to easement for transmission line created by Deposited Plan 1202136)
File No: 08/4198

Schedule

On closing, the land within Lots 1–2 DP 1202136 remains vested in the State of New South Wales as Crown land.

NOTIFICATION OF CLOSING OF A ROAD

In pursuance of the provisions of the *Roads Act 1993*, the road hereunder described is closed and the lands comprised therein cease to be public road and the rights of passage and access that previously existed in relation to the road is extinguished. Upon closing, title to the land, comprising the former public road, vests in the body specified in the Schedule hereunder.

The Hon NIALL BLAIR, MLC
Minister for Lands and Water

Description

*Parish – Mulgoa; County – Cumberland
Land District – Penrith; LGA – Penrith*

Road Closed: Lot 100 DP 1207746

File No: 13/16176

Schedule

On closing, the land within Lot 100 DP 1207746 remains vested in Penrith City Council as operational land for the purposes of the *Local Government Act 1993*.

Council Reference: ST/02/2

NOTIFICATION OF CLOSING OF A ROAD

In pursuance of the provisions of the *Roads Act 1993*, the road hereunder described is closed and the lands comprised therein cease to be public road and the rights of passage and access that previously existed in relation to the road is extinguished. Upon closing, title to the land, comprising the former public road, vests in the body specified in the Schedule hereunder.

The Hon NIALL BLAIR, MLC
Minister for Lands and Water

Description

*Parish – Rooty Hill; County – Cumberland
Land District – Penrith; LGA – Penrith*

Road Closed: Lot 42 DP 1207613

File No: 13/13004

Schedule

On closing, the land within Lot 42 DP 1207613 remains vested in Penrith City Council as operational land for the purposes of the *Local Government Act 1993*.

Council Reference: ECM 4246183

NOTIFICATION OF CLOSING OF A ROAD

In pursuance of the provisions of the *Roads Act 1993*, the road hereunder described is closed and the lands comprised therein cease to be public road and the rights of passage and access that previously existed in relation to the road is extinguished. Upon closing, title to the land, comprising the former public road, vests in the body specified in the Schedule hereunder.

The Hon NIALL BLAIR, MLC
Minister for Lands and Water

Description

*Parish – Skinner; County – Hardinge
Land District – Armidale; LGA – Guyra*

Road Closed: Lots 1–4 DP 1201064
File No: 08/1454

Schedule

On closing, the land within Lots 2–3 DP 1201064 and part Lots 1 & 4 DP 1201064 remains vested in the State of New South Wales as Crown land.

On closing, the land within part Lots 1 & 4 DP 1201064 becomes vested in the State of New South Wales as Crown Land.

Council’s reference: G07/6957/2014/219 MB

NOTIFICATION OF CLOSING OF A ROAD

In pursuance of the provisions of the *Roads Act 1993*, the road hereunder described is closed and the lands comprised therein cease to be public road and the rights of passage and access that previously existed in relation to the road is extinguished. Upon closing, title to the land, comprising the former public road, vests in the body specified in the Schedule hereunder.

The Hon NIALL BLAIR, MLC
Minister for Lands and Water

Description

*Parish – Vane; County – Durham
Land District – Singleton; LGA – Singleton*

Road Closed: Lots 1–3 DP 1206886
File No: 13/10153

Schedule

On closing, the land within Lots 1–3 DP 1206886 remains vested in the State of New South Wales as Crown land.

NOTIFICATION OF CLOSING OF A ROAD

In pursuance of the provisions of the *Roads Act 1993*, the road hereunder described is closed and the lands comprised therein cease to be public road and the rights of passage and access that previously existed in relation to the road is extinguished. Upon closing, title to the land, comprising the former public road, vests in the body specified in the Schedule hereunder.

The Hon NIALL BLAIR, MLC
Minister for Lands and Water

Description

*Parish – Brymedura; County – Ashburnham
Land District – Molong; LGA – Cabonne*

Road Closed: Lots 1–2 DP 1203939 (subject to easements created by Deposited Plan 1203939)
File No: 08/0138

Schedule

On closing, the land within Lots 1–2 DP 1203939 remains vested in the State of New South Wales as Crown land.

NOTIFICATION OF CLOSING OF A ROAD

In pursuance of the provisions of the *Roads Act 1993*, the road hereunder described is closed and the lands comprised therein cease to be public road and the rights of passage and access that previously existed in relation to the road is extinguished. Upon closing, title to the land, comprising the former public road, vests in the body specified in the Schedule hereunder.

The Hon NIALL BLAIR, MLC
Minister for Lands and Water

Description

*Parish – Billimari; County – Bathurst
Land District – Cowra; LGA – Cowra*

Road Closed: Lot 1 DP 1206828
File No: CL/00423

Schedule

On closing, the land within Lot 1 DP 1206828 remains vested in the State of New South Wales as Crown land.

NOTIFICATION OF CLOSING OF A ROAD

In pursuance of the provisions of the *Roads Act 1993*, the road hereunder described is closed and the lands comprised therein cease to be public road and the rights of passage and access that previously existed in relation to the road is extinguished. Upon closing, title to the land, comprising the former public road, vests in the body specified in the Schedule hereunder.

The Hon NIALL BLAIR, MLC
Minister for Lands and Water

Description

*Parish – Mellerstain; County – Gregory
Land District – Warren; LGA – Warren*

Road Closed: Lot 1 DP 1205904
File No: 09/11958

Schedule

On closing, the land within Lot 1 DP 1205904 remains vested in the State of New South Wales as Crown land.

NOTIFICATION OF CLOSING OF A ROAD

In pursuance of the provisions of the *Roads Act 1993*, the road hereunder described is closed and the lands comprised therein cease to be public road and the rights of passage and access that previously existed in relation to the road is extinguished. Upon closing, title to the land, comprising the former public road, vests in the body specified in the Schedule hereunder.

The Hon NIALL BLAIR, MLC
Minister for Lands and Water

Description

*Parish – Maror; County – Clarendon
Land District – Wagga Wagga; LGA – Junee*

Road Closed: Lot 2 DP 1206245 (subject to right of carriageway created by Deposited Plan 1206245)

File No: 13/16249

Schedule

On closing, the land within Lot 2 DP 1206245 remains vested in the State of New South Wales as Crown land.

NOTIFICATION OF CLOSING OF A ROAD

In pursuance of the provisions of the *Roads Act 1993*, the road hereunder described is closed and the lands comprised therein cease to be public road and the rights of passage and access that previously existed in relation to the road is extinguished. Upon closing, title to the land, comprising the former public road, vests in the body specified in the Schedule hereunder.

The Hon NIALL BLAIR, MLC
Minister for Lands and Water

Description

*Parish – Dilga; County – Gordon
Land District – Molong; LGA – Cabonne*

Road Closed: Lot 1 DP 1206813

File No: 14/09995

Schedule

On closing, the land within Lot 1 DP 1206813 remains vested in the State of New South Wales as Crown land.

NOTIFICATION OF CLOSING OF A ROAD

In pursuance of the provisions of the *Roads Act 1993*, the road hereunder described is closed and the lands comprised therein cease to be public road and the rights of passage and access that previously existed in relation to the road is extinguished. Upon closing, title to the land, comprising the former public road, vests in the body specified in the Schedule hereunder.

The Hon NIALL BLAIR, MLC
Minister for Lands and Water

Description

*Parish – Myall; County – Denham
Land District – Walgett; LGA – Walgett*

Road Closed: Lot 1 DP 1200615

File No: 12/05170

Schedule

On closing, the land within Lot 1 DP 1200615 remains vested in the State of New South Wales as Crown land.

NOTIFICATION OF CLOSING OF A ROAD

In pursuance of the provisions of the *Roads Act 1993*, the road hereunder described is closed and the lands comprised therein cease to be public road and the rights of passage and access that previously existed in relation to the road is extinguished. Upon closing, title to the land, comprising the former public road, vests in the body specified in the Schedule hereunder.

The Hon NIALL BLAIR, MLC
Minister for Lands and Water

Description

*Parish – Lewis; County – Macquarie
Land District – Taree; LGA – Greater Taree*

Road Closed: Lot 1 DP 1206069 subject to right of access created by Deposited Plan 1206069

File No: 14/05015

Schedule

On closing, the land within Lot 1 DP 1206069 remains vested in the State of New South Wales as Crown land.

NOTIFICATION OF CLOSING OF A ROAD

In pursuance of the provisions of the *Roads Act 1993*, the road hereunder described is closed and the lands comprised therein cease to be public road and the rights of passage and access that previously existed in relation to the road is extinguished. Upon closing, title to the land, comprising the former public road, vests in the body specified in the Schedule hereunder.

The Hon NIALL BLAIR, MLC
Minister for Lands and Water

Description

*Parish – Somers; County – Bathurst
Land District – Blayney; LGA – Blayney*

Road Closed: Lot 1 DP 1202278

File No: CL/00233

Schedule

On closing, the land within Lot 1 DP 1202278 remains vested in the State of New South Wales as Crown land.

NOTIFICATION OF CLOSING OF A ROAD

In pursuance of the provisions of the *Roads Act 1993*, the road hereunder described is closed and the lands comprised therein cease to be public road and the rights of passage and access that previously existed in relation to the road is extinguished. Upon closing, title to the land, comprising the former public road, vests in the body specified in the Schedule hereunder.

The Hon NIALL BLAIR, MLC
Minister for Lands and Water

Description

*Parish – South Wagga Wagga; County – Wynyard
Land District – Wagga Wagga; LGA – Wagga Wagga*

Road Closed: Lot 3 DP 1207629
File No: 14/07094

Schedule

On closing, the land within Lot 3 DP 1207629 remains vested in Wagga Wagga City Council as operational land for the purposes of the *Local Government Act 1993*.

Council Reference: RC14/04

NOTIFICATION OF CLOSING OF A ROAD

In pursuance of the provisions of the *Roads Act 1993*, the road hereunder described is closed and the lands comprised therein cease to be public road and the rights of passage and access that previously existed in relation to the road is extinguished. Upon closing, title to the land, comprising the former public road, vests in the body specified in the Schedule hereunder.

The Hon NIALL BLAIR, MLC
Minister for Lands and Water

Description

*Parish – Yarrunga; County – Camden
Land District – Moss Vale; LGA – Wingecarribee*

Road Closed: Lot 1 DP 821778
File No: 07/3724:JT

Schedule

On closing, the land within Lot 1 DP 821778 remains vested in the State of New South Wales as Crown land.

NOTIFICATION OF CLOSING OF A ROAD

In pursuance of the provisions of the *Roads Act 1993*, the road hereunder described is closed and the lands comprised therein cease to be public road and the rights of passage and access that previously existed in relation to the road is extinguished. Upon closing, title to the land, comprising the former public road, vests in the body specified in the Schedule hereunder.

The Hon NIALL BLAIR, MLC
Minister for Lands and Water

Description

*Parish – Hawkins; County – Phillip
Land District – Rylstone; LGA – Mid-Western Regional*

Road Closed: Lots 4–6 DP 1008083
File No: CL/00152

Schedule

On closing, the land within Lots 4–6 DP 1008083 remains vested in the State of New South Wales as Crown land.

NOTIFICATION OF CLOSING OF A ROAD

In pursuance of the provisions of the *Roads Act 1993*, the road hereunder described is closed and the lands comprised therein cease to be public road and the rights of passage and access that previously existed in relation to the road is extinguished. Upon closing, title to the land, comprising the former public road, vests in the body specified in the Schedule hereunder.

The Hon NIALL BLAIR, MLC
Minister for Lands and Water

Description

*Parish – Awaba; County – Northumberland
Land District – Newcastle; LGA – Lake Macquarie*

Road Closed: Lot 1 DP 1207245
File No: 14/09320:JT

Schedule

On closing, the land within Lot 1 DP1207245 becomes vested in the State of New South Wales as Crown Land.

Council's reference: F2014/00242

ORANGE OFFICE

ROADS ACT 1993

ORDER

Transfer of Crown Roads to Council

In pursuance of the provisions of section 151, *Roads Act 1993*, the Crown public roads specified in Schedule 1 are transferred to the Roads Authority specified in Schedule 2, hereunder, as from the date of publication of this notice and as from that date, the roads specified in Schedule 1 cease to be Crown public roads.

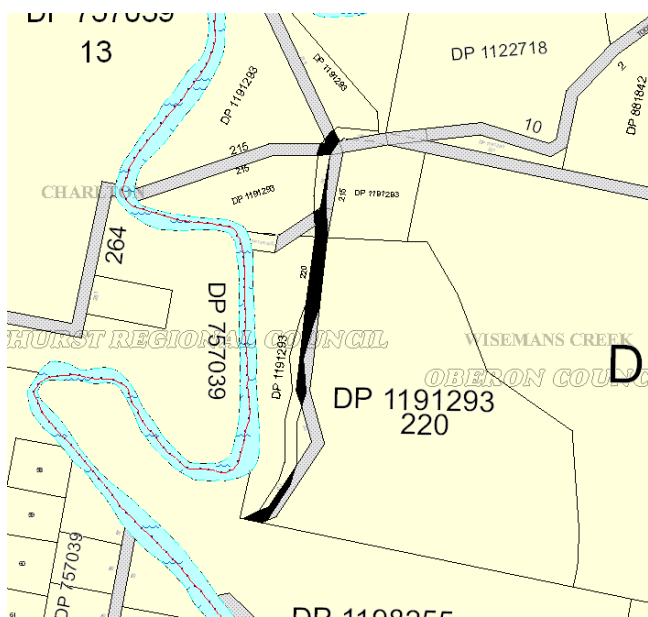
NIALL BLAIR, MLC
Minister for Lands and Water

Schedule 1

*Parish – Baring; County – Westmoreland
Land District – Bathurst
Local Government Area – Oberon Council*

Those parts of the Crown public road known as Todds Road as denoted by shading in the diagram below.

Note: This transfer is associated with the realignment of Todds road



Schedule 2

Roads Authority: Oberon Council
File Ref: 15/03595
Council Ref: Rds/RdOp/Perm CS:RB

ROADS ACT 1993

ORDER

Transfer of Crown Roads to Council

In pursuance of the provisions of section 151, *Roads Act 1993*, the Crown public roads specified in Schedule 1 are transferred to the Roads Authority specified in Schedule 2, hereunder, as from the date of publication of this notice and as from that date, the roads specified in Schedule 1 cease to be Crown public roads.

NIALL BLAIR, MLC
Minister for Lands and Water

Schedule 1

*Parish – Lowther; County – Westmoreland
Land District – Lithgow; Locality – Good Forest
Local Government Area – Lithgow City Council*

Westernmost 20 metres of Crown Public road north of Lot 1 DP 870895

Schedule 2

Roads Authority: Lithgow City Council
File Ref: 14/05872

ROADS ACT 1993

ORDER

Transfer of Crown Roads to Council


In pursuance of the provisions of section 151, *Roads Act 1993*, the Crown public roads specified in Schedule 1 are transferred to the Roads Authority specified in Schedule 2, hereunder, as from the date of publication of this notice and as from that date, the roads specified in Schedule 1 cease to be Crown public roads.

NIALL BLAIR, MLC
Minister for Lands and Water

Schedule 1

*Parish – The Gap; County – Gordon
Land District – Molong; Locality – Molong
Local Government Area – Cabonne Council*

Part of road known as Burgoon Lane as depicted below.



Schedule 2

Roads Authority: Cabonne Council
File Ref: 14/05875

**NOTICE OF PURPOSE OTHER THAN
THE DECLARED PURPOSE PURSUANT
TO SECTION 34A (2) OF THE
CROWN LANDS ACT 1989**

Pursuant to section 34A (2) (b) of the *Crown Lands Act 1989*, the Crown reserve with the declared public purpose specified in Column 2 of the Schedule, is to be used or occupied for a purpose other than the declared purpose specified in Column 1 of the Schedule.

The Hon NIALL BLAIR, MLC
Minister for Lands and Water

Schedule

Column 1	Column 2
Agriculture & Grazing (Relevant Interest – Section 34A Licence 546547)	Reserve No 754610 Public Purpose: future public requirements Notified: 29 June 2007 File Reference: 14/03929

SYDNEY METROPOLITAN OFFICE

**REVOCATION OF RESERVATION
OF CROWN LAND**

Pursuant to section 90 of the *Crown Lands Act 1989*, the reservation of Crown land specified in Column 1 of the Schedule hereunder is revoked to the extent specified opposite thereto in Column 2 of the Schedule.

The Hon NIALL BLAIR, MLC
Minister for Lands and Water

Schedule 1

Column 1	Column 2
Land District: Windsor Local Government Area: Hawkesbury Locality: Kurrajong Reserve No 89572 Public Purpose: future public requirements Notified: 29 August 1975 File Reference: MN86H764	The part being Lot: 1 DP No: 1185012 Parish: Kurrajong County: Cook

**NOTICE OF PURPOSE OTHER THAN
THE DECLARED PURPOSE PURSUANT
TO SECTION 34A (2) OF THE
CROWN LANDS ACT 1989**

Pursuant to section 34A (2) (b) of the *Crown Lands Act 1989*, the Crown reserve with the declared public purpose specified in Column 2 of the Schedule, is to be used or occupied for a purpose other than the declared purpose specified in Column 1 of the Schedule.

The Hon NIALL BLAIR, MLC
Minister for Lands and Water

Schedule

Column 1	Column 2
Building (Relevant Interest – Section 34A Licence 540715)	Reserve No 88509 Public Purpose: drainage Notified: 25 February 1972 File Reference: 14/08585

Schedule

Column 1	Column 2
Grazing (Relevant Interest – Section 34A Licence 546385)	Reserve No 751656 Public Purpose: future public requirements Notified: 29 June 2007 File Reference: 15/01044

WAGGA WAGGA OFFICE

**NOTICE OF PURPOSE OTHER THAN
THE DECLARED PURPOSE PURSUANT
TO SECTION 34A (2) OF THE
CROWN LANDS ACT 1989**

Pursuant to section 34A (2) (b) of the *Crown Lands Act 1989*, the Crown reserve with the declared public purpose specified in Column 2 of the Schedule, is to be used or occupied for a purpose other than the declared purpose specified in Column 1 of the Schedule.

The Hon NIALL BLAIR, MLC
Minister for Lands and Water

Schedule

Column 1	Column 2
Access (Relevant Interest – Section 34A Licence 545134)	Reserve No 39901 Public Purpose: rifle range Notified: 4 November 1905 File Reference: 14/11287

Schedule

Column 1	Column 2
Pump Site & Grazing (Relevant Interest – Section 34A Licence 540229)	Reserve No 41472 Public Purpose: access, public recreation Notified: 13 March 1907 File Reference: 14/07860

Column 1	Schedule	Column 2
Pump and Pipeline (Relevant Interest – S34A Licence – RI 546122)		Reserve No 65630 Public Purpose: travelling stock, camping Notified: 22 November 1935 File Reference: 15/00943
		Reserve No 56146 Public Purpose: generally Notified: 11 May 1923 File Reference: 15/00943
		Reserve No 1011268 Public Purpose: future public requirements Notified: 3 February 2006 File Reference: 15/00943

WESTERN REGION OFFICE

ALTERATION OF PURPOSE/CONDITIONS OF A WESTERN LANDS LEASE

It is hereby notified that in pursuance of the provisions of section 18J *Western Lands Act 1901*, the purpose and conditions of the undermentioned Western Lands Lease have been altered as shown.

The Hon NIALL BLAIR, MLC
Minister for Lands and Water

*Administrative District – Broken Hill
Shire – Central Darling
Parish – Perry; County – Menindee*

The purpose of Western Lands Lease 3335, being the land contained within Folio Identifiers 828/761870 & 829/761870 has been altered from “Residence & Poultry Farm” to “Residence, Grazing & Cultivation (Irrigated)” effective from 20 April 2015.

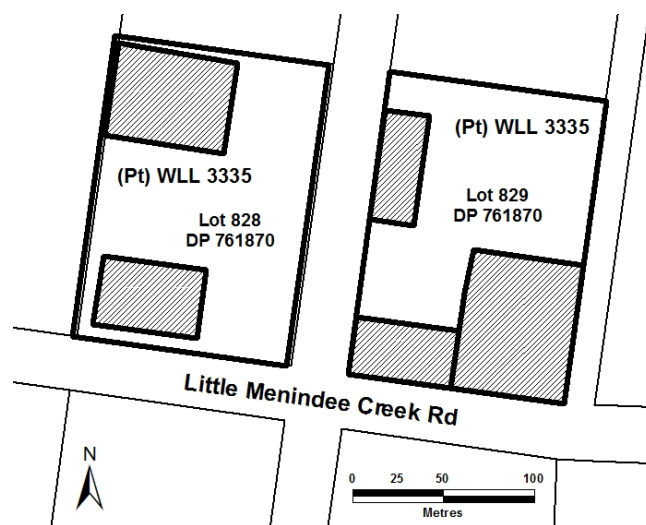
As a consequence of the alteration of purpose/conditions rent will be assessed annually in line with the *Western Lands Act 1901* and Regulations.

The conditions have been altered by the inclusion of the special conditions following.

Conditions and Reservations Attached to Western Lands Lease 3335

- (1) The land leased must be used only for the purpose of Residence, Grazing & Cultivation (Irrigated).
- (2) The lessee shall not overstock or permit or allow to be overstocked, the land leased and the decision of the Commissioner as to what constitutes overstocking shall be final and the lessee must comply with any directions of the Commissioner to prevent or discontinue overstocking.
- (3) The lessee must, if the Commissioner so directs, prevent the use by stock of any part of the land leased for such periods as the Commissioner considers necessary to permit of the natural reseeding and regeneration of vegetation and, for that purpose, the lessee must erect within the time appointed by the Commissioner such fencing as the Commissioner may consider necessary.

- (4) The lessee must ensure that areas with a slope greater than 2% remain uncultivated until any soil conservation measures documented in a plan approved by the Commissioner have been implemented at the lessee’s expense.
- (5) The lessee must ensure incised drainage lines, other than man-made structures, which carry water after storms are left uncultivated in the channels and for a distance of at least 20 metres on either side of the banks of the channels except when the Commissioner specifies otherwise.
- (6) The lessee must undertake any appropriate measures, at his/her own expense, ordered by the Commissioner to rehabilitate any degraded cultivated areas.
- (7) The lessee must establish windbreaks at his/her own expense as may be ordered by Commissioner to provide adequate protection of the soil.
- (8) The lessee must ensure that cultivation and cropping do not alter the natural flood regime or obstruct the reasonable passage of floodwaters. Crops are not to be protected by levees.
- (9) The lessee must ensure that no tail water or drainage water run-off will escape or discharge into or onto adjoining lands by any means including surface or sub-surface drains or pipes.
- (10) The lessee shall only irrigate an area of 0.56 hectares on Lot 828 DP 761870 and 0.81 hectares on Lot 829 DP 761870 (totalling 1.37 hectares for WLL3335) as indicated by the cross hatching shown on the diagram hereunder.



ERRATUM

In the *NSW Government Gazette* of 18 November 1994, folio 6785, under the heading “Assignment of Corporate Names to Reserve Trusts” Reserve R82962 in Column C should read “Burke and Wills Park Reserve Trust”.

File Reference: WL87R56-1

The Hon NIALL BLAIR, MLC
Minister for Lands and Water

ADDITION TO RESERVED CROWN LAND

Pursuant to section 88 of the *Crown Lands Act 1989*, the Crown land specified in Column 1 of the Schedule hereunder is added to the reserved land specified opposite thereto in Column 2 of the Schedule.

The Hon NIALL BLAIR, MLC
Minister for Lands and Water

Schedule

Column 1	Column 2
Land District: Walgett North Local Government Area: Walgett Shire Council Locality: Lightning Ridge Lot 312 DP No 1076808 Parish Wallangulla County Finch Lot 394 DP No 1076808 Parish Wallangulla County Finch Area: 4773m ² File Reference: 09/18582-02	Reserve No 1024168 Public Purpose: opal mining and exploration and public access Notified: 4 December 2009 New Area: 5172ha

NOTICE OF PURPOSE OTHER THAN THE DECLARED PURPOSE PURSUANT TO SECTION 34A (2) OF THE CROWN LANDS ACT 1989

Pursuant to section 34A (2) (b) of the *Crown Lands Act 1989*, the Crown reserve with the declared public purpose specified in Column 2 of the Schedule, is to be used or occupied for a purpose other than the declared purpose specified in Column 1 of the Schedule.

The Hon NIALL BLAIR, MLC
Minister for Lands and Water

Schedule

Column 1	Column 2
Power/Transmission Line (Relevant Interest – S34A Licence – RI 545039)	Reserve No 3075 Public Purpose: public recreation Notified: 12 February 1887 File Reference: 14/11112

GRANTING OF A WESTERN LANDS LEASE

It is hereby notified that under the provisions of section 28A of the *Western Lands Act 1901*, the Western Lands Leases of the lands specified in the following Schedule have been granted to the undermentioned persons.

The leases are subject to the provisions of the *Western Lands Act 1901* and the Regulations thereunder. The land is to be used only for the purpose of Residence.

Initial rent will be \$100.00 per annum and re-assessed thereafter annually on 1st April of each year.

The Conditions and Reservations annexed to such leases are those Conditions published in the *New South Wales Government Gazette* of 20 March 2009, folios 1416–1418.

All amounts due and payable to the Crown must be paid to the Department of Trade & Investment, Land and Natural Resources by the due date.

NIALL BLAIR, MLC
Minister for Lands and Water

*Administrative District – Walgett North
Shire – Walgett
Parish – Wallangulla/Mebea; County – Finch*

WLL No	Name of Lessee	File No	Folio identifier	Area m ²	Term of Lease	
					From	To
15227	Mary Rose MIFSUD and Maurice Kevin GILLIES	14/03794	9/1063047 118/1057617	1450	24 April 2015	23 April 2035
15234	Alan WHITEOAK	14/06091	345/1076808	2430	24 April 2015	23 April 2035

Water Notices

WATER ACT 1912

An application for a licence under section 10, Part 2 of the *Water Act 1912*, as amended, has been received as follows:

DAVID NEIL DUFF AND CAROLYN NELL DUFF for two pumps on the Macleay River on Lot 35 DP 751433, Lot 111 DP 752433, and Lot 1 DP 34947 Parish of Willawarrin, County of Dudley, and on Lot 1 DP 34943, and Lots 2, 3, 13, 14, 50, 83 DP 752431 Parish of Warnbro, County of Dudley, for Water Supply for Irrigation of 30 hectares (100 megalitres), and Water Supply for Industrial (Sand and Gravel) (36 megalitres). Replacement licence application. No increase in entitlement (Ref: 30SL067306).

Any inquiries should be directed to (02) 6641 6500. Written objections from any local occupier or statutory authority, specifying grounds and how their interests are affected, must be lodged with the NSW Office of Water, Locked Bag 10, Grafton NSW 2460, within 28 days of this publication.

BART KELLETT
A/Senior Water Regulation Officer
Office of Water

Other Government Notices

ASSOCIATIONS INCORPORATION ACT 2009

Cancellation of Association Pursuant to Section 76

ERRATUM

The notice that appeared in the *New South Wales Government Gazette* No 31 of 10 April 2015, cancelling the CENTRAL COAST CRICKET ASSOCIATION INCORPORATED, Y0741336 was published in error.

The above association remains an Incorporated Association under the *Associations Incorporation Act 2009*.

This notice corrects this error.

Dated this 29th day of April 2015

CHRISTINE GOWLAND
Delegate of the Commissioner
NSW Fair Trading

ASSOCIATIONS INCORPORATION ACT 2009

Cancellation of Incorporation Pursuant to Section 76

Take notice that the incorporation of the following associations is cancelled by this notice pursuant to section 76 of the *Associations Incorporation Act 2009*.

ADHD – A JOURNEY OF HOPE INCORPORATED	INC9888549
A.O.G. CHURCH OF SAMOA IN AUSTRALIA INCORPORATED	INC9889275
BALMAIN LIGHT OPERA COMPANY INCORPORATED	INC9884387
BAMBINA BORRACHA PRODUCTIONS INCORPORATED	INC9888486
BATHURST PANTHERS JUNIOR RUGBY LEAGUE FOOTBALL CLUB INCORPORATED	INC9876053
COVENANT CULTURAL SOCIETY INCORPORATED	INC9888441
DUBBO & REGION FARMERS MARKET INCORPORATED	INC9887861
FRIENDS OF FANA – AUSTRALIA INCORPORATED	INC9888855
GRANVILLE A.O.G FELLOWSHIP INCORPORATED	INC9885540
JUNIOR CHAMBER INTERNATIONAL SYDNEY INCORPORATED	INC9886003
NOWRA HASH HOUSE HARRIERS INCORPORATED	Y2648602

PHOENIX SPORTS CRICKET CLUB INCORPORATED	INC9876284
THE HARMONY ASSOCIATION INCORPORATED	INC9883845

Cancellation is effective as at the date of gazettal.

Dated this 1st day of May 2015

CHRISTINE GOWLAND
Delegate of the Commissioner
NSW Fair Trading

ASSOCIATIONS INCORPORATION ACT 2009

Cancellation of Registration Pursuant to Section 80

Take notice that LIFEBRIDGE EAST INCORPORATED (Y0968934) became registered under the *Corporations Act 2001* as LIFEBRIDGE AUSTRALIA LTD – ACN 604 948 263 a public company limited by guarantee on the twenty-fifth day of March 2015 and accordingly its registration under the *Associations Incorporation Act 2009* is cancelled as of that date.

Dated: 27 April 2015

ROBYNE LUNNEY
Delegate of the Commissioner
NSW Fair Trading

ASSOCIATIONS INCORPORATION ACT 2009

Cancellation of Registration Pursuant to Section 80

Take notice that THE WILD STATE INCORPORATED (INC120047) became registered under the *Corporations Act 2001* as THE WILD STATE LIMITED – ACN 605 170 509, a public company limited by guarantee on the eighth day of April 2015 and accordingly its registration under the *Associations Incorporation Act 2009* is cancelled as of that date.

Dated: 24 April 2015

ROBYNE LUNNEY
Delegate of the Commissioner
NSW Fair Trading

COMMUNITY HOUSING PROVIDERS (ADOPTION OF NATIONAL LAW) ACT 2012

ERRATA

An Executive Order was published in the *NSW Government Gazette* on 11 March 2011, folio 1960, to vest land in Link Housing Limited for a property listed in the Order as 17–23 Killaloe Avenue & 458 Pennant Hills Road, Pennant Hills, Lot 1 in Deposited Plan 1157249. The address of this property is amended to 19–23 Killaloe Avenue & 458 Pennant Hills Road, Pennant Hills. The title details remain unchanged.

This notice corrects this. The gazettal date remains 11 March 2011 and the vesting date remains 18 April 2011.

**COMMUNITY HOUSING PROVIDERS
(ADOPTION OF NATIONAL LAW) ACT 2012**

ERRATA

An Executive Order was published in the *NSW Government Gazette* on 11 March 2011, folio 1962, to vest land in Ecclesia Housing Limited for a property listed in the Order as 35A Girraween Road, Girraween, Lot 2 in Deposited Plan 559789. The address of this property is amended to 35B Girraween Road, Girraween. The title details remain unchanged.

This notice corrects this. The gazettal date remains 11 March 2011 and the vesting date remains 18 April 2011.

COMPANION ANIMALS REGULATION 2008

ORDER

Organisations Approved by the
Chief Executive, Local Government under Clause 16 (d)

Pursuant to clause 16 (d) of the *Companion Animals Regulation 2008*, the organisation listed in Schedule 1 is hereby approved, subject to the conditions contained in Schedule 2.

Schedule 1

Name of organisation	Address of organisation
DoggieRescue.com	8 Chiltern Road Ingleside NSW 2101

Schedule 2

1. The exemption under clause 16 (d) of the *Companion Animals Regulation 2008* from the requirements of section 9 of the *Companion Animals Act 1998* only applies to an animal in the custody of an organisation listed in Schedule 1:
 - a) if the organisation is holding that animal for the sole purpose of re-housing the animal with a new owner; and
 - b) if the organisation maintains appropriate records that show compliance with the *Companion Animals Act 1998*, *Companion Animals Regulation 2008* and the Guidelines for Approval to be an Organisation Exempt from Companion Animal Registration under clause 16 (d) of the *Companion Animals Regulation 2008*; and
 - c) if the organisation maintains a register that is made available to the relevant local council and the Office of Local Government as requested. The Register must list the names of all carers involved in the rehoming of animals and the locations of all animals received under the exemption while in the custody of the organisation.
2. The exemption under clause 16 (d) of the *Companion Animals Regulation 2008* from the requirements of section 9 of the *Companion Animals Act 1998* expires five years from the date of this order, unless revoked or varied at an earlier time.

Date: 27 April 2015

GRAHAME GIBBS
Director, Investigations and Performance
Office of Local Government

DISTRICT COURT ACT 1973

District Court of New South Wales

DIRECTION

Pursuant to section 32 of the *District Court Act 1973*, I direct that the District Court shall sit in its civil jurisdiction at the place and time shown as follows:

Armidale 10.00am 4 May 2015 (1 week)
Sittings Cancelled

Dated this 24th day of April 2015

D M PRICE
Chief Judge

GEOGRAPHICAL NAMES ACT 1966

Pursuant to the provisions of section 8 of the *Geographical Names Act 1966*, the Geographical Names Board hereby notifies that it proposes to assign the name:

Eyles Reserve for a reserve bounded by Dandarborg Avenue and Perry Street in the suburb of Carlingford.

The position and extent for this feature is recorded and shown within the Geographical Names Register of New South Wales. The proposal can also be viewed and submissions lodged on the Geographical Names Board website at (www.gnb.nsw.gov.au) from 29th April to 29th May 2015, alternatively written submissions may be lodged with the Secretary, Geographical Names Board, 346 Panorama Ave, Bathurst NSW 2795.

In accordance with section 9 of the *Geographical Names Act 1966* all submissions lodged may be subject to a freedom of information application and may be viewed by third party to assist the Board in considering this proposal.

D MOONEY
Chairman
Geographical Names Board

GEOGRAPHICAL NAMES ACT 1966

Pursuant to the provisions of section 8 of the *Geographical Names Act 1966*, the Geographical Names Board hereby notifies that it proposes to assign the following name:

Hargraves Pioneer Park for a reserve bounded by Merinda Street, Scotts Hill Street and Gundowda Road in the locality of Hargraves.

The position and extent for these features are recorded and shown within the Geographical Names Register of New South Wales. The proposals can also be viewed and submissions lodged on the Geographical Names Board website at (www.gnb.nsw.gov.au) from 1st May to 1st June 2015, alternatively written submissions may be lodged with the Secretary, Geographical Names Board, 346 Panorama Ave, Bathurst NSW 2795.

In accordance with section 9 of the *Geographical Names Act 1966* all submissions lodged may be subject to a freedom of information application and may be viewed by third party to assist the Board in considering this proposal.

D MOONEY
Chairman
Geographical Names Board

GEOGRAPHICAL NAMES ACT 1966

Pursuant to the provisions of section 8 of the *Geographical Names Act 1966*, the Geographical Names Board hereby notifies that it proposes to assign the name:

Marlene Sewell Park for a reserve comprising Lots 301 & 302 DP 604885 located in Cawarra Street, Eastern Creek.

The position and extent for this feature is recorded and shown within the Geographical Names Register of New South Wales. The proposal can also be viewed and submissions lodged on the Geographical Names Board website at (www.gnb.nsw.gov.au) from 29th April, alternatively written submissions may be lodged with the Secretary, Geographical Names Board, 346 Panorama Ave, Bathurst NSW 2795.

In accordance with section 9 of the *Geographical Names Act 1966* all submissions lodged may be subject to a freedom of information application and may be viewed by third party to assist the Board in considering this proposal.

D MOONEY
Chairman
Geographical Names Board

GEOGRAPHICAL NAMES ACT 1966

Pursuant to the provisions of section 8 of the *Geographical Names Act 1966*, the Geographical Names Board hereby notifies that it proposes to assign the following name:

Pendlebury Park, for a reserve located at the intersection of Orchid Street, Ninth Avenue and Mistletoe Street, in the suburb of Loftus.

The position and extent for these features are recorded and shown within the Geographical Names Register of New South Wales. The proposals can also be viewed and submissions lodged on the Geographical Names Board website at (www.gnb.nsw.gov.au) from 30th April to 1st June 2015, alternatively written submissions may be lodged with the Secretary, Geographical Names Board, 346 Panorama Ave, Bathurst NSW 2795.

In accordance with section 9 of the *Geographical Names Act 1966* all submissions lodged may be subject to a freedom of information application and may be viewed by third party to assist the Board in considering this proposal.

D MOONEY
Chairman
Geographical Names Board

GEOGRAPHICAL NAMES ACT 1966

Pursuant to the provisions of section 8 of the *Geographical Names Act 1966*, the Geographical Names Board hereby notifies that it proposes to assign the name:

Washington Park for an urban place located near Washington Avenue in the suburb of Riverwood.

The position and extent for this feature is recorded and shown within the Geographical Names Register of New South Wales. The proposal can also be viewed and submissions lodged on the Geographical Names Board website at (www.gnb.nsw.gov.au) from 28th April to 28th May 2015,

alternatively written submissions may be lodged with the Secretary, Geographical Names Board, 346 Panorama Ave, Bathurst NSW 2795.

In accordance with section 9 of the *Geographical Names Act 1966* all submissions lodged may be subject to a freedom of information application and may be viewed by third party to assist the Board in considering this proposal.

D MOONEY
Chairman
Geographical Names Board

LOCAL GOVERNMENT ACT 1993

ORDER

I, the Hon Paul Toole MP, Minister for Local Government, in pursuance of section 516 (1A) of the *Local Government Act 1993*, do by this Order, specify that for the period 1 July 2015 to 30 June 2016, both inclusive, determine that, for the purpose of the definitions of “boarding house” and “lodging house” in that section, the maximum tariffs, exclusive of GST, that a boarding house or lodging house may charge tariff-paying occupants are:

- (a) Where full board and lodging is provided –
\$356 per week for single accommodation; or
\$590 per week for family or shared accommodation.
- (b) Where less than full board and lodging is provided –
\$238 per week for single accommodation; or
\$395 per week for family or shared accommodation.

Dated this 24th day of April 2015

The Hon PAUL TOOLE, MP
Minister for Local Government

LOCAL GOVERNMENT ACT 1993

NOTICE UNDER SECTION 566 (3)

I, the Hon Paul Toole MP, Minister for Local Government, in pursuance of section 566 (3) of the *Local Government Act 1993*, do by this notice specify that for the period 1 July 2015 to 30 June 2016, both inclusive, the maximum rate of interest that may be set by a council in respect of rates and charges that remain unpaid after they become due and payable shall be 8.5 per cent per annum.

Dated this 24th day of April 2015

Hon PAUL TOOLE, MP
Minister for Local Government

MENTAL HEALTH ACT 2007

Section 109

Declaration of Mental Health Facility

I, Dr Mary Foley, Secretary of the NSW Ministry of Health, pursuant to section 109 of the *Mental Health Act 2007*, and section 43 of the *Interpretation Act 1987*, DO HEREBY:

- (a) REVOKE the Order published in the *NSW Government Gazette* No 141 of 25 October 2013, declaring Gissing House at Wagga Wagga Base Hospital to be a declared mental health facility in accordance with section 109 of the *Mental Health Act 2007*; and
- (b) DECLARE Temora Community Mental Health, situated on Level 2 of the Temora Hospital, 169–189 Loftus Street, Temora NSW 2666, to be a declared mental health facility under the *Mental Health Act 2007*; and
- (c) DECLARE these facilities to be designated in the class of facilities known as “community or health care agency class” for the purposes of section 109 (2) (a); and
- (d) RESTRICT the facilities to the provision of services and performance of functions necessary for or associated with the administration or management of community treatment orders under the following provisions of the *Mental Health Act 2007*:
 - i. Part 3 of Chapter 3 (except for sections 61, 61A, 62 and 63);
 - ii. Chapter 4; and
 - iii. Chapter 5 (except for sections 111 and 112 and Division 2 of Part 2)

Signed, this 20th day of April 2015

Dr MARY FOLEY
Secretary
NSW Ministry of Health

MENTAL HEALTH ACT 2007

Section 109

Declaration of Mental Health Facility

I, Dr Mary Foley, Secretary of the NSW Ministry of Health, pursuant to section 109 of the *Mental Health Act 2007*, and section 43 of the *Interpretation Act 1987*, DO HEREBY:

VARY the Order made pursuant to section 109 of the *Mental Health Act 2007*, published in the *NSW Government Gazette* No 169 of 16 November 2007, page 8561, declaring certain premises to be declared mental health facilities, by amending the name of “Griffith (Murrumbidgee) Mental Health Service” to be “Griffith Community Mental Health Service” and varying the corresponding address in Column 2 to be “175 Yambil Street, Griffith NSW 2680”.

Signed, this 20th day of April 2015

Dr MARY FOLEY
Secretary
NSW Ministry of Health

**POISONS AND THERAPEUTIC GOODS
REGULATION 2008**

ORDER

Withdrawal of Drug Authority

In accordance with the provisions of clause 175 (1) of the *Poisons and Therapeutic Goods Regulation 2008* an Order has been made on Dr Atef El-Sayed Mahmoud SALLAM of 19 Cowan Road, Taree NSW 2430 prohibiting him, until further notice, as a medical practitioner from having possession of and supplying drugs of addiction as authorised by clause 101 (1) of the Regulation, and from issuing a prescription for a drug of addiction as authorised by clause 77 (1) of the Regulation.

This Order is to take effect on and from 4 May 2015.

Dated at Sydney, 29 April 2015

Dr MARY FOLEY
Secretary
NSW Health

**SURVEYING AND SPATIAL
INFORMATION ACT 2002**

Registration of Surveyors

Pursuant to the provisions of the *Surveying and Spatial Information Act 2002*, section 10 (1) (a), the undermentioned persons have been Registered as a Land Surveyor in New South Wales from the dates shown.

Name	Address	Effective Date
GRACE Anthony David	7/36–38 Penkivil Street Bondi 2026	15 April 2015
KADZIELA Michael Joseph	PO Box 1040 Goulburn 2580	26 March 2015
LEWIS Simon John	2/168 Casuarina Drive Nightcliff NT 0810	30 March 2015
RICHARDSON Adam Charles	PO Box 1807 Strawberry Hills 2012	9 April 2015
WARE Scott James	PO Box 580 Raymond Terrace 2324	26 March 2015

D J MOONEY
President
M C SPITERI
Registrar

COUNCIL NOTICES

BURWOOD COUNCIL

HERITAGE ACT 1977
INTERIM HERITAGE ORDER NO 2
100 Lucas Road, Burwood

Under section 25 of the *Heritage Act 1977* Burwood Council does by this order:

- I. make an interim heritage order to cover the item of the environmental heritage specified or described in Schedule 'A'; and
- II. declare that the Interim Heritage Order shall apply to the curtilage or site of such item, being the land described in Schedule 'B'.

This Interim Heritage Order will lapse six months from the date that it is made unless the local council has passed a resolution before that date either:

- 1) in the case of an item which, in the council's opinion, is of local significance, to place the item on the heritage schedule of a local environmental plan with appropriate provisions for protecting and managing the item; and
- 2) in the case of an item which in the council's opinion, is of State heritage significance, nominate the item for inclusion on the State Heritage Register.

Sydney, this 29th day of April 2015

MICHAEL McMAHON, General Manager, Burwood Council

Schedule 'A'

The property known as 100 Lucas Road, Burwood on the land described in Schedule 'B'.

Schedule 'B'

All those pieces or parcels of land known as Lot 2 of DP 235214 in Parish of Concord, County of Cumberland. [7953]

EUROBODALLA SHIRE COUNCIL

ROADS ACT 1993
Public Road Dedication

Notice is hereby given that Eurobodalla Shire Council in pursuance of section 10 of the *Roads Act 1993* dedicates the Council-owned land described in the Schedule below as public road.

Dr CATHERINE DALE, General Manager, Eurobodalla Shire Council

Schedule 1

Lot 3 DP 631315

Lot 102 DP 710162

Land shown as "Public Garden and Recreation Space" in DP 26279

(Ref No E01.5076) [7954]

GREAT LAKES COUNCIL

ROADS ACT 1993
Section 10

Dedication of Land as Public Road

Pursuant to section 10 of the *Roads Act 1993*, Great Lakes Council hereby dedicates the land as detailed in the Schedule below as Public Road.

GLENN HANDFORD, General Manager, Great Lakes Council, Breese Parade, Forster NSW 2428.

Schedule

Lot 1 DP 1206682 at Nabitac, Parish of Wang Wauk, County of Gloucester

Lot 2 DP 1206682 at Nabitac, Parish of Wang Wauk, County of Gloucester

Lot 3 DP 1206682 at Nabitac, Parish of Wang Wauk, County of Gloucester [7955]

HORNSBY SHIRE COUNCIL

ROADS ACT 1993
Section 10

Dedication of Land as Public Road

Notice is hereby given that Hornsby Shire Council in pursuance of section 10 of the *Roads Act 1993* dedicates the land described in the Schedule hereunder, as Public Road.

SCOTT PHILLIPS, General Manager, Hornsby Shire Council, PO Box 37, Hornsby NSW 1630

Schedule

*Parish – South Colah; County – Cumberland
LGA – Hornsby Shire Council*

Lots 7, 8, 9, 10, 11 and 12 in Deposited Plan 1047718, being land near to and adjacent to the intersection of Duffy Avenue and Chilvers Road, Thornleigh.

Lots 75, 76, 77 and 78 of Deposited Plan 1067989, being land in David Road, Castle Hill

Lot 101 of Deposited Plan 838657, being land in County Drive, Cherrybrook [7956]

MARRICKVILLE COUNCIL

ROADS ACT 1993

Naming of Road

Notice is hereby given that Marrickville Council in pursuance of section 162 of the *Roads Act 1993* has officially named the lane between 90 and 92 Station Street and the rear of the properties between 90 to 98 and part of 100 Station Street, Newtown, Gentle Lane.

BRIAN BARRETT, General Manager, Administrative Centre, 2-14 Fisher Street, Petersham NSW 2049. [7957]

PARRAMATTA CITY COUNCIL

Public Notice

Notice is hereby given that the Council of the City of Parramatta, in pursuance of the *Roads Act 1993*, section 162 and the *Roads Regulation 2008*, has approved naming the following public road following notification and advertising:

Location: Road coming off Kirby Street,
Dundas in a north-easterly direction
adjacent to Pau Street, Dundas

New Road Name: Fogarty Place [7958]

By Authority