



# *Government Gazette*

of the State of  
New South Wales

**Number 42**  
**Friday, 8 May 2015**

---

The *New South Wales Government Gazette* is the permanent public record of official notices issued by the New South Wales Government. It also contains local council and other notices and private advertisements.

The Gazette is compiled by the Parliamentary Counsel's Office and published on the NSW legislation website ([www.legislation.nsw.gov.au](http://www.legislation.nsw.gov.au)) under the authority of the NSW Government. The website contains a permanent archive of past Gazettes.

To submit a notice for gazettal – see [Gazette Information](#).

# GOVERNMENT NOTICES

## Appointments

### ABORIGINAL LAND RIGHTS ACT 1983

#### NOTICE

I, the Honourable Leslie Williams MP, Minister for Aboriginal Affairs, following approval by the New South Wales Aboriginal Land Council (NSWALC), do, by this notice pursuant to section 222 (1) of the *Aboriginal Land Rights Act 1983* (the Act), appoint Mr Andrew HOHOLT as Administrator to the Mungindi Local Aboriginal Land Council for a period of six (6) calendar months. During the period of his appointment, the Administrator will have all of the functions of Mungindi Local Aboriginal Land Council as specified in sections 52 and 52G of the Act but subject to section 230 of the Act, and any other duties as specified by the agreed terms of appointment. The Administrator's remuneration and expenses are not to exceed \$60 000, excluding GST, without the prior approval of NSWALC. The Administrator's remuneration may include fees payable for the services of other personnel within the Administrator's firm who provide services as agents of the Administrator.

Signed and sealed this 24th day of April 2015

LESLIE WILLIAMS, MP  
Minister for Aboriginal Affairs

GOD SAVE THE QUEEN

---

## Planning and Environment Notices

---

### HERITAGE ACT 1977

Revocation of Order under Section 136

In pursuance of section 136 (6) of the *Heritage Act 1977* (NSW), I, the Minister for Heritage, do, by this notice, revoke the order in pursuance of section 136 of the *Heritage Act 1977* made on 2 April 2015 over the place specified in the Schedule below.

MARK SPEAKMAN, SC MP  
Minister for Heritage

Sydney this 7th day of May 2015.

#### Schedule

The church building (including its interior, its church furniture and organ) and place known as Presbyterian Church 19 Denison Street, Finley, NSW.

### NATIONAL PARKS AND WILDLIFE ACT 1974

#### LAND ACQUISITION (JUST TERMS COMPENSATION) ACT 1991

Notice of Compulsory Acquisition

The Minister for the Environment, with the approval of His Excellency the Governor, declares that the land described in the schedule below is acquired by compulsory process under the provisions of the *Land Acquisition (Just Terms Compensation) Act 1991* for the purposes of the *National Parks & Wildlife Act 1974*.

The land is, on publication of this notice, vested in the Minister administering the *National Parks & Wildlife Act 1974*.

MARK SPEAKMAN, SC MP  
Minister for the Environment

#### Schedule

*Land District – Mudgee LGA – Mid-Western Regional*

Counties Bligh and Phillip, Parishes Durrigere and Lennox, 23.35 hectares being those parts of Lot 45 DP 750750 and Lot 30 DP 755439 described as Lots 1, 2 & 3 on the diagram catalogued Misc R 00338 dated 03 March 2015 held by the Office of Environment and Heritage. OEH EF14/7061

## Roads and Maritime Notices

### ROADS ACT 1993

Notice of Dedication of Land as Public Road at Armidale in the Armidale Dumaresq Council Area

Roads and Maritime Services, by its delegate, dedicates the land described in the Schedule below as public road under section 10 of the *Roads Act 1993*.

K DURIE  
Manager, Compulsory Acquisition & Road Dedication  
Roads and Maritime Services

#### Schedule

All that piece or parcel of land situated in the Armidale Dumaresq Council area, Parish of Armidale and County of Sandon, shown as Lot 32 Deposited Plan 255035.

(RMS Papers: SF2015/65541; RO 9.5394)

### ROADS ACT 1993

#### LAND ACQUISITION (JUST TERMS COMPENSATION) ACT 1991

Notice of Compulsory Acquisition of Land at Schofields in the Blacktown City Council Area

Roads and Maritime Services by its delegate declares, with the approval of His Excellency the Governor, that the land described in the schedule below is acquired by compulsory process under the provisions of the *Land Acquisition (Just Terms Compensation) Act 1991* for the purposes of the *Roads Act 1993*.

K DURIE  
Manager, Compulsory Acquisition & Road Dedication  
Roads and Maritime Services

#### Schedule

All those pieces or parcels of land situated in the Blacktown City Council area, Parish of Gidley and County of Cumberland, shown as:

Lot 218 Deposited Plan 1204436, being part of the land in Certificate of Title 21/G/193074;

Lot 219 Deposited Plan 1204436, being part of the land in Certificate of Title 22/G/193074;

Lot 220 Deposited Plan 1204436, being part of the land in Certificate of Title 23/G/193074;

Lot 221 Deposited Plan 1204436, being part of the land in Certificate of Title 24/G/193074;

Lot 222 Deposited Plan 1204436, being part of the land in Certificate of Title 25/G/193074;

Lot 223 Deposited Plan 1204436, being part of the land in Certificate of Title 26/G/193074;

Lot 224 Deposited Plan 1204436, being part of the land in Certificate of Title 27/G/193074; and

Lot 225 Deposited Plan 1204436, being part of the land in Certificate of Title 28/G/193074.

The land is said to be in the possession of Blacktown City Council.

(RMS Papers: SF2015/18512)

### ROADS ACT 1993

#### LAND ACQUISITION (JUST TERMS COMPENSATION) ACT 1991

Notice of Compulsory Acquisition of Land at Eastern Creek in the Blacktown City Council Area

Roads and Maritime Services by its delegate declares, with the approval of His Excellency the Governor, that the land described in the schedule below is acquired by compulsory process under the provisions of the *Land Acquisition (Just Terms Compensation) Act 1991* for the purposes of the *Roads Act 1993*.

K DURIE  
Manager, Compulsory Acquisition & Road Dedication  
Roads and Maritime Services

#### Schedule

All those pieces or parcels of land situated in the Blacktown City Council area, Parish of Melville and County of Cumberland, shown as Lots 22 to 25 inclusive Deposited Plan 1206129, being parts of the land in Certificates of Title 1102/1187766 and 101/1028252, excluding any existing easements from the compulsory acquisition of the said Lots.

The land is said to be in the possession of Jacfin Pty Limited (registered proprietor) and Roads and Maritime Services (lessee and lawful occupant).

(RMS Papers: SF2015/15497)

### ROADS ACT 1993

#### LAND ACQUISITION (JUST TERMS COMPENSATION) ACT 1991

Notice of Compulsory Acquisition of Land at Rossmore in the Liverpool City Council Area

Roads and Maritime Services by its delegate declares, with the approval of His Excellency the Governor, that the interest in land described in the schedule below is acquired by compulsory process under the provisions of the *Land Acquisition (Just Terms Compensation) Act 1991* for the purposes of the *Roads Act 1993*.

K DURIE  
Manager, Compulsory Acquisition & Road Dedication  
Roads and Maritime Services

#### Schedule

##### Interest in Land

A lease for a specified period of two years, as described in Memorandum AE293511 recorded at Land and Property Information, of all that piece or parcel of land situated in the Liverpool City Council area, Parish of Cabramatta and County of Cumberland, shown as Lot X in RMS Sketch SR 636 – CAL, being part of the land in Certificate of Title 2/1203637.

The land is said to be in the possession of Anthony Carmelo Attard and Theresa Connie Attard.

(RMS Papers: SF2014/154265)

## Mining and Petroleum Notices

Notice is given that the following applications have been received:

### EXPLORATION LICENCE APPLICATIONS

(T15-1044)

No 5174, IDYLWAY VENTURE PTY LTD (ACN 141 397 006), area of 14 units, for Group 1, dated 29 April 2015. (Wagga Wagga Mining Division).

(T15-1046)

No 5175, PARADIGM RESOURCES PTY LTD (ACN 602 694 155), area of 46 units, for Group 2, dated 1 May 2015. (Cobar Mining Division).

(T15-1047)

No 5176, PARADIGM RESOURCES PTY LTD (ACN 602 694 155), area of 75 units, for Group 6, dated 1 May 2015. (Broken Hill Mining Division).

### MINING LEASE APPLICATIONS

(T15-1045)

No 492, LIGHTNING RIDGE MINERS' ASSOCIATION LTD (ACN 001 204 726), area of about 14.87 hectares, for the purpose of building, dam, pipeline, opal puddling, road, stockpiling or depositing of overburden, ore or tailings and storage of fuel, machinery, timber or equipment, dated 22 April 2015. (Lightning Ridge Mining Division).

(T15-1603)

No 493, BENGALLA MINING COMPANY PTY LIMITED (ACN 053 909 470), area of about 241.8 hectares, for the purpose of building, dam, drain, generation and transmission of electricity, mining plant, pipeline, reservoir, road and water race, dated 4 May 2015. (Singleton Mining Division).

(T15-1604)

No 494, BENGALLA MINING COMPANY PTY LIMITED (ACN 053 909 470), area of about 439.6 hectares, to mine for coal, dated 4 May 2015. (Singleton Mining Division).

The Hon ANTHONY ROBERTS, MP  
Minister for Industry, Resources and Energy

Notice is given that the following applications have been granted:

### EXPLORATION LICENCE APPLICATIONS

(T14-1136)

No 5085, now Exploration Licence No 8367, TOOLOOM GOLD PTY LIMITED (ACN 064 952 469), County of Buller, Map Sheet (9340), area of 8 units, for Group 1, dated 29 April 2015, for a term until 29 April 2018. As a result of the grant of this title, Exploration Licence No 8082 has partly ceased to have effect.

(T14-1162)

No 5112, now Exploration Licence No 8361, IDYLWAY VENTURE PTY LTD (ACN 141 397 006), Counties of Buccleuch and Wynyard, Map Sheet (8527), area of 10 units, for Group 1, dated 24 April 2015, for a term until 24 April 2018.

(T14-1166)

No 5116, now Exploration Licence No 8362, G D R MINES DEVELOPMENT PTY LTD (ACN 001 635 669), Counties of Dampier and St Vincent, Map Sheet (8925, 8926), area of 33 units, for Group 1, dated 24 April 2015, for a term until 24 April 2017.

(T15-1002)

No 5132, now Exploration Licence No 8363, COPETON DIAMOND MINES PTY LTD (ACN 601 157 475), Counties of Hardinge and Murchison, Map Sheet (9038), area of 64 units, for Group 1 and Group 6, dated 24 April 2015, for a term until 24 April 2017.

The Hon ANTHONY ROBERTS, MP  
Minister for Industry, Resources and Energy

Notice is given that the following applications for renewal have been received:

(T10-6437)

Exploration Licence No 5527, NICO YOUNG PTY LTD (ACN 132 050 205), area of 18 units. Application for renewal received 5 May 2015.

(10-3033)

Exploration Licence No 5571, NICO YOUNG PTY LTD (ACN 132 050 205), area of 8 units. Application for renewal received 5 May 2015.

(15-1019)

Exploration Licence No 6074, LIONSVILLE GOLD PTY LTD (ACN 115 850 961), area of 4 units. Application for renewal received 30 April 2015.

(07-0103)

Exploration Licence No 6768, NEW SOUTH RESOURCES LIMITED (ACN 119557416), area of 5 units. Application for renewal received 30 April 2015.

(15-1020)

Exploration Licence No 7542, ULAN COAL MINES LTD (ACN 000 189 248), area of 749 hectares. Application for renewal received 4 May 2015.

(T10-0165)

Exploration Licence No 7730, DRL (IRONBARKS) PTY LIMITED (ACN 147 939 544), area of 6 units. Application for renewal received 30 April 2015.

(T11-0304)

Exploration Licence No 8083, TRITTON RESOURCES PTY LTD (ACN 100 095 494), area of 23 units. Application for renewal received 5 May 2015.

(T11-0335)

Exploration Licence No 8084, TRITTON RESOURCES PTY LTD (ACN 100 095 494), area of 100 units. Application for renewal received 6 May 2015.

The Hon ANTHONY ROBERTS, MP  
Minister for Industry, Resources and Energy

**RENEWAL OF CERTAIN AUTHORITIES**

Notice is given that the following authorities have been renewed:

(10-1187)

Exploration Licence No 6243, NARRABRI COAL PTY LTD (ACN 107 813 963), DAEWOO INTERNATIONAL NARRABRI INVESTMENT PTY LTD (ACN 139 088 967), EDF TRADING AUSTRALIA PTY LIMITED (ACN 110 262 925), J-POWER AUSTRALIA PTY LTD (ACN 002 307 682), KORES NARRABRI PTY LIMITED (ACN 138 993 263) AND UPPER HORN INVESTMENTS (AUSTRALIA) PTY LTD (ACN 129 190 281), Counties of Pottinger and White, Map Sheet (8836, 8837), area of 6940 hectares, for a further term until 20 May 2019. Renewal effective on and from 18 February 2015.

(06-0097)

Exploration Licence No 6616, GLENELLA QUARRY PTY LTD (ACN 117 019 155), Counties of Bathurst, Forbes, King and Monteagle, Map Sheet (8630), area of 9 units, for a further term until 22 August 2016. Renewal effective on and from 30 April 2015.

(14-3345)

Exploration Licence No 7429, SPUR HILL NO2 PTY LIMITED (ACN 139 147 667) AND SPUR HILL U.T. PTY LTD (ACN 139 090 814), County of Durham, Map Sheet (9033), area of 3344 hectares, for a further term until 18 December 2015. Renewal effective on and from 16 March 2015.

(10-7850)

Consolidated Coal Lease No 740 (Act 1973), BURRAGORANG VALLEY COAL PTY LIMITED (ACN 002 984 438), Parish of Burragorang, County of Camden, Map Sheet (8929-1-N), area of 503 hectares, for a further term until 14 November 2021. Renewal effective on and from 5 December 2014.

(09-5479)

Consolidated Coal Lease No 768 (Act 1973), ILLAWARRA COAL HOLDINGS PTY LTD (ACN 093 857 286), Parish of Banksia, County of Camden; Parish of Cordeaux, County of Camden; Parish of Dendrobium, County of Camden; Parish of Kembla, County of Camden; Parish of Wallandoola, County of Camden; Parish of Wollongong, County of Camden; and Parish of Woonona, County of Camden, Map Sheet (9029-2-N, 9029-2-S, 9029-3-N, 9029-3-S), area of 185.6 square kilometres, for a further term until 7 October 2029. Renewal effective on and from 5 December 2014.

(11-3020)

Coal Lease No 379 (Act 1973), METROPOLITAN COLLIERIES PTY. LTD. (ACN 003 135 635), Parish of Bulgo, County of Cumberland, Map Sheet (9029-1-S), area of 59.82 hectares, for a further term until 4 October 2033. Renewal effective on and from 21 April 2015.

(14-2525)

Mining Lease No 1357 (Act 1992), RAVENSWORTH OPERATIONS PTY LIMITED (ACN 098 937 761), Map Sheet (), area of 116.8 hectares, for a further term until 17 August 2036. Renewal effective on and from 17 August 2015.

The Hon ANTHONY ROBERTS, MP  
Minister for Industry, Resources and Energy

Notice is given that the following applications have been received:

**REQUEST FOR CANCELLATION OF AUTHORITY**

(T11-0369)

Exploration Licence No 8174, STANDARD IRON PTY LTD, (ACN 131 971 438), County of Flinders, area of 20 units. Application for Cancellation was received on 5 May 2015

The Hon ANTHONY ROBERTS, MP  
Minister for Industry, Resources and Energy

**CANCELLATION OF AUTHORITY  
AT REQUEST OF HOLDER**

Notice is given that the following authority has been cancelled:

(T13-1204)

Exploration Licence No 8264, EAGLEHAWK GEOLOGICAL CONSULTING PTY LTD (ACN 061 324 454), County of Menindee and County of Yancowinna, Map Sheet (7233), area of 24 units. Cancellation took effect on 14 April 2015.

The Hon ANTHONY ROBERTS, MP  
Minister for Industry, Resources and Energy

**PART CANCELLATION**

Notice is given that the following authority has been cancelled in part:

(11-2564)

Mining Lease No 1626 (Act 1992), MANGOOLA COAL OPERATIONS PTY LIMITED (ACN 12 535 755), Parish of Denman, County of Brisbane; and Parish of Wybong, County of Brisbane, Map Sheet (9033-3-N).

**Description of area cancelled:**

An area of 0 hectares. For further information contact Titles Branch.

Part cancellation took effect on 27 March 2015.

The authority now embraces an area of 3553 hectares.

The Hon ANTHONY ROBERTS, MP  
Minister for Industry, Resources and Energy

**TRANSFERS**

(14-3165)

Authorisation No 339, formerly held by BOGGABRI COAL PTY LIMITED (ACN 122 087 398) has been transferred to BOGGABRI COAL PTY LIMITED (ACN 122 087 398) AND CHUGOKU ELECTRIC POWER AUSTRALIA RESOURCES PTY. LTD. (ACN 600 294 068). The transfer was registered on 27 April 2015.

(14-3165)

Authorisation No 355, formerly held by BOGGABRI COAL PTY LIMITED (ACN 122 087 398) has been transferred to BOGGABRI COAL PTY LIMITED (ACN 122 087 398) AND CHUGOKU ELECTRIC POWER AUSTRALIA RESOURCES PTY. LTD. (ACN 600 294 068). The transfer was registered on 27 April 2015.

(14-3165)

Coal Lease No 368 (Act 1973), formerly held by BOGGABRI COAL PTY LIMITED (ACN 122 087 398) has been transferred to BOGGABRI COAL PTY LIMITED (ACN 122 087 398) AND CHUGOKU ELECTRIC POWER AUSTRALIA RESOURCES PTY. LTD. (ACN 600 294 068). The transfer was registered on 27 April 2015.

(12-3455)

Exploration Licence No 5922, formerly held by TEMPLAR RESOURCES PTY LTD (ACN 085 644 944) has been transferred to TEMPLAR RESOURCES PTY LTD (ACN 085 644 944) AND MACQUARIE HOLDINGS NO. 1 PTY LTD (ACN 168 346 110). The transfer was registered on 30 April 2015.

The Hon ANTHONY ROBERTS, MP  
Minister for Industry, Resources and Energy

# Crown Lands Notices

1300 886 235 [www.crownland.nsw.gov.au](http://www.crownland.nsw.gov.au)

## DUBBO OFFICE

### ASSIGNMENT OF NAME TO A RESERVE TRUST

Pursuant to clause 4 (3) of Schedule 8 of the *Crown Lands Act 1989*, the name specified in Column 1 of the Schedule hereunder is assigned to the reserve trust constituted as trustee of the reserve specified opposite thereto in Column 2 of the Schedule.

The Hon NIALL BLAIR, MLC  
Minister for Lands and Water

Column 1	Schedule Column 2
Dundas Reserve Trust	Reserve No 92118 Public Purpose: water supply Notified: 11 April 1980 File Reference: 15/04732

## GOULBURN OFFICE

### NOTIFICATION OF CLOSING OF A ROAD

In pursuance of the provisions of the *Roads Act 1993*, the road hereunder described is closed and the land comprised therein ceases to be public road and the rights of passage and access that previously existed in relation to the road are extinguished. Upon closing, title to the land comprising the former public road, vests in the body specified hereunder.

The Hon NIALL BLAIR, MLC  
Minister for Lands and Water

Description	
Parish:	Newham
County:	King
Land District:	Boorowa
LGA:	Boorowa Council
Lot: 12	DP: 1203907 (not being land under the Real Property Act)
File Reference:	13/11308.LB

**Note:** On closing, the title for the land in Lot 12 DP 1203907 remains vested in Boorowa Council as operational land.

In accordance with section 44 of the *Roads Act 1993*, the Crown consents to the land in Lot 12 DP 1203907 being vested in the Boorowa Council as operational land, to be given by the Council as compensation for other land acquired by the Council for the purpose of the Roads Act.

### NOTICE OF PURPOSE OTHER THAN THE DECLARED PURPOSE PURSUANT TO SECTION 34A (2) OF THE CROWN LANDS ACT 1989

Pursuant to section 34A (2) (b) of the *Crown Lands Act 1989*, the Crown reserve with the declared public purpose specified in Column 2 of the Schedule, is to be used or occupied for a purpose other than the declared purpose specified in Column 1 of the Schedule.

The Hon NIALL BLAIR, MLC  
Minister for Lands and Water

Column 1	Schedule Column 2
Grazing (Relevant Interest – Section 34A Licence – RI 546809)	Reserve No 94238 Public Purpose: future public requirements Notified: 30 January 1981 File Reference: 15/01424

## GRAFTON OFFICE

### NOTIFICATION OF CLOSING OF A ROAD

In pursuance of the provisions of the *Roads Act 1993*, the road hereunder described is closed and the lands comprised therein cease to be public road and the rights of passage and access that previously existed in relation to the road is extinguished. Upon closing, title to the land, comprising the former public road, vests in the body specified in the Schedule hereunder.

NIALL BLAIR, MLC  
Minister for Lands and Water

Description
<i>Parish – Bringenbrong; County – Selwyn Land District – Tumbarumba; LGA – Tumbarumba</i>
Road Closed: Lot 1 DP 1206689
File No: 14/10026

**Schedule**  
On closing, the land within Lot 1 DP 1206689 remains vested in the State of New South Wales as Crown land.

### NOTICE OF PURPOSE OTHER THAN THE DECLARED PURPOSE PURSUANT TO SECTION 34A (2) OF THE CROWN LANDS ACT 1989

Pursuant to section 34A (2) (b) of the *Crown Lands Act 1989*, the Crown reserve with the declared public purpose specified in Column 2 of the Schedule, is to be used or occupied for a purpose other than the declared purpose specified in Column 1 of the Schedule.

The Hon NIALL BLAIR, MLC  
Minister for Lands and Water



**Schedule**

**Column 1**

Safety Cameras  
(Relevant Interest –  
Section 34A  
Licence 548156)

**Column 2**

Reserve No 10324  
Public Purpose: access  
Notified: 7 December 1889  
File Reference: 15/01989

**Schedule**

**Column 1**

Safety Cameras  
(Relevant Interest –  
Section 34A  
Licence 548156)

**Column 2**

Reserve No 35304  
Public Purpose: harbour  
improvements  
Notified: 22 November 1902  
File Reference: 15/01989

**NOTICE OF PURPOSE OTHER THAN  
THE DECLARED PURPOSE PURSUANT  
TO SECTION 34A (2) OF THE  
CROWN LANDS ACT 1989**

Pursuant to section 34A (2) (b) of the *Crown Lands Act 1989*, the Crown reserve with the declared public purpose specified in Column 2 of the Schedule, is to be used or occupied for a purpose other than the declared purpose specified in Column 1 of the Schedule.

The Hon NIALL BLAIR, MLC  
Minister for Lands and Water

**Schedule**

**Column 1**

Safety Cameras  
(Relevant Interest –  
Section 34A  
Licence 548156)

**Column 2**

Reserve No 755550  
Public Purpose: future  
public requirements  
Notified: 29 June 2007  
File Reference: 15/01989

**NOTIFICATION OF CLOSING OF A ROAD**

In pursuance of the provisions of the *Roads Act 1993*, the road hereunder described is closed and the lands comprised therein cease to be public road and the rights of passage and access that previously existed in relation to the road is extinguished. Upon closing, title to the land, comprising the former public road, vests in the body specified in the Schedule hereunder.

NIALL BLAIR, MLC  
Minister for Lands and Water

**Description**

*Parish – Tinonee; County – Gloucester  
Land District – Taree; LGA – Greater Taree*

Road Closed: Lot 1 DP 1203921  
File No: 07/3134

**Schedule**

On closing, the land within Lot 1 DP 1203921 remains vested in the State of New South Wales as Crown land.

**NOTIFICATION OF CLOSING OF A ROAD**

In pursuance of the provisions of the *Roads Act 1993*, the road hereunder described is closed and the lands comprised therein cease to be public road and the rights of passage and access that previously existed in relation to the road is extinguished. Upon closing, title to the land, comprising the former public road, vests in the body specified in the Schedule hereunder.

NIALL BLAIR, MLC  
Minister for Lands and Water

**Description**

*Parish – Tumbarumba; County – Selwyn  
Land District – Tumbarumba; LGA – Tumbarumba*

Road Closed: Lot 3 DP 1190310  
File No: 13/11608

**Schedule**

On closing, the land within Lot 3 DP 1190310 remains vested in the State of New South Wales as Crown land.

**NOTIFICATION OF CLOSING OF A ROAD**

In pursuance of the provisions of the *Roads Act 1993*, the road hereunder described is closed and the lands comprised therein cease to be public road and the rights of passage and access that previously existed in relation to the road is extinguished. Upon closing, title to the land, comprising the former public road, vests in the body specified in the Schedule hereunder.

NIALL BLAIR, MLC  
Minister for Lands and Water

**Description**

*Parish – Taloumbi; County – Clarence  
Land District – Grafton; LGA – Clarence Valley*

Road Closed: Lot 3 DP 1207390  
File No: 14/09393

**Schedule**

On closing, the land within Lot 3 DP 1207390 both remains and becomes vested in the State of New South Wales as Crown land.

**NOTIFICATION OF CLOSING OF A ROAD**

In pursuance of the provisions of the *Roads Act 1993*, the road hereunder described is closed and the lands comprised therein cease to be public road and the rights of passage and access that previously existed in relation to the road is extinguished. Upon closing, title to the land, comprising the former public road, vests in the body specified in the Schedule hereunder.

NIALL BLAIR, MLC  
Minister for Lands and Water

**Description**

*Parish – Collombatti; County – Dudley  
Land District – Kempsey; LGA – Kempsey*

Road Closed: Lot 4 DP 1205206  
File No: 14/02341

**Schedule**

On closing, the land within Lot 4 DP 1205206 remains vested in the State of New South Wales as Crown land.

**NOTIFICATION OF CLOSING OF A ROAD**

In pursuance of the provisions of the *Roads Act 1993*, the road hereunder described is closed and the lands comprised therein cease to be public road and the rights of passage and access that previously existed in relation to the road is extinguished. Upon closing, title to the land, comprising the former public road, vests in the body specified in the Schedule hereunder.

The Hon NIALL BLAIR, MLC  
Minister for Lands and Water

**Description**

*Parishes – Elsmore, Swanbrook; County – Gough  
Land District – Inverell; LGA – Inverell*

Road Closed: Lots 1–2 DP 1206572  
File No: 14/09860

**Schedule**

On closing, the land within Lots 1–2 DP 1206572 remains vested in the State of New South Wales as Crown land.

---

**NOTIFICATION OF CLOSING OF A ROAD**

In pursuance of the provisions of the *Roads Act 1993*, the road hereunder described is closed and the lands comprised therein cease to be public road and the rights of passage and access that previously existed in relation to the road is extinguished. Upon closing, title to the land, comprising the former public road, vests in the body specified in the Schedule hereunder.

The Hon NIALL BLAIR, MLC  
Minister for Lands and Water

**Description**

*Parish – Balaclava; County – Gough  
Land District – Inverell; LGA – Inverell*

Road Closed: Lot 1 DP 1205784  
File No: 14/08623

**Schedule**

On closing, the land within Lot 1 DP 1205784 remains vested in the State of New South Wales as Crown land.

---

**NOTIFICATION OF CLOSING OF A ROAD**

In pursuance of the provisions of the *Roads Act 1993*, the road hereunder described is closed and the lands comprised therein cease to be public road and the rights of passage and access that previously existed in relation to the road is extinguished. Upon closing, title to the land, comprising the former public road, vests in the body specified in the Schedule hereunder.

The Hon NIALL BLAIR, MLC  
Minister for Lands and Water

**Description**

*Parish – Buckaringah; County – Hume  
Land District – Albury; LGA – Greater Hume*

Road Closed: Lot 1 DP 1206349  
File No: 14/08912

**Schedule**

On closing, the land within Lot 1 DP 1206349 remains vested in the State of New South Wales as Crown land.

---

**NOTIFICATION OF CLOSING OF A ROAD**

In pursuance of the provisions of the *Roads Act 1993*, the road hereunder described is closed and the lands comprised therein cease to be public road and the rights of passage and access that previously existed in relation to the road is extinguished. Upon closing, title to the land, comprising the former public road, vests in the body specified in the Schedule hereunder.

The Hon NIALL BLAIR, MLC  
Minister for Lands and Water

**Description**

*Parish – Palmerston; County – Macquarie  
Land District – Kempsey; LGA – Kempsey*

Road Closed: Lot 1 DP 1205619  
File No: 13/10993

**Schedule**

On closing, the land within Lot 1 DP 1205619 remains vested in the State of New South Wales as Crown land.

---

**NOTIFICATION OF CLOSING OF A ROAD**

In pursuance of the provisions of the *Roads Act 1993*, the road hereunder described is closed and the lands comprised therein cease to be public road and the rights of passage and access that previously existed in relation to the road is extinguished. Upon closing, title to the land, comprising the former public road, vests in the body specified in the Schedule hereunder.

The Hon NIALL BLAIR, MLC  
Minister for Lands and Water

**Description**

*Parish – Ermington; County – Fitzroy  
Land District – Grafton; LGA – Clarence Valley*

Road Closed: Lot 2 DP 1206364  
File No: 14/03821

**Schedule**

On closing, the land within Lot 2 DP 1206364 remains vested in the State of New South Wales as Crown land.

---

**NOTIFICATION OF CLOSING OF A ROAD**

In pursuance of the provisions of the *Roads Act 1993*, the road hereunder described is closed and the lands comprised therein cease to be public road and the rights of passage and access that previously existed in relation to the road is extinguished. Upon closing, title to the land, comprising the former public road, vests in the body specified in the Schedule hereunder.

NIALL BLAIR, MLC  
Minister for Lands and Water

**Description**

*Parish – Wallandoon; County – Urana  
Land District – Wagga Wagga; LGA – Urana*

Road Closed: Lot 1 DP 1202134  
File No: 13/04076

**Schedule**

On closing, the land within Lot 1 DP 1202134 remains vested in the State of New South Wales as Crown land.

---

**NOTIFICATION OF CLOSING OF A ROAD**

In pursuance of the provisions of the *Roads Act 1993*, the road hereunder described is closed and the lands comprised therein cease to be public road and the rights of passage and access that previously existed in relation to the road is extinguished. Upon closing, title to the land, comprising the former public road, vests in the body specified in the Schedule hereunder.

NIALL BLAIR, MLC  
Minister for Lands and Water

**Description**

*Parish – Southgate; County – Clarence  
Land District – Grafton; LGA – Clarence Valley*

Road Closed: Lots 1–2 DP 1173281  
File No: 07/3068

**Schedule**

On closing, the land within Lots 1–2 DP 1173281 remains vested in the State of New South Wales as Crown land.

---

**NOTIFICATION OF CLOSING OF A ROAD**

In pursuance of the provisions of the *Roads Act 1993*, the road hereunder described is closed and the lands comprised therein cease to be public road and the rights of passage and access that previously existed in relation to the road is extinguished. Upon closing, title to the land, comprising the former public road, vests in the body specified in the Schedule hereunder.

The Hon NIALL BLAIR, MLC  
Minister for Lands and Water

**Description**

*Parish – Dumaresq; County – Sandon  
Land District – Armidale; LGA – Armidale Dumaresq*

Road Closed: Lot 1 DP 1169604  
File No: 07/2458

**Schedule**

On closing, the land within Lot 1 DP 1169604 remains vested in the State of New South Wales as Crown land.

---

**NOTIFICATION OF CLOSING OF A ROAD**

In pursuance of the provisions of the *Roads Act 1993*, the road hereunder described is closed and the lands comprised therein cease to be public road and the rights of passage and access that previously existed in relation to the road is extinguished. Upon closing, title to the land, comprising the former public road, vests in the body specified in the Schedule hereunder.

The Hon NIALL BLAIR, MLC  
Minister for Lands and Water

**Description**

*Parish – Gil Gil; County – Benarba  
Land District – Moree; LGA – Moree Plains*

Road Closed: Lot 1 DP 1206588  
File No: 14/05674

**Schedule**

On closing, the land within Lot 1 DP 1206588 remains vested in the State of New South Wales as Crown land.

---

**NOTIFICATION OF CLOSING OF A ROAD**

In pursuance of the provisions of the *Roads Act 1993*, the road hereunder described is closed and the lands comprised therein cease to be public road and the rights of passage and access that previously existed in relation to the road is extinguished. Upon closing, title to the land, comprising the former public road, vests in the body specified in the Schedule hereunder.

The Hon NIALL BLAIR, MLC  
Minister for Lands and Water

**Description**

*Parish – Gorman; County – White  
Land District – Narrabri; LGA – Narrabri*

Road Closed: Lot 1 DP 1207324  
File No: 14/11254

**Schedule**

On closing, the land within Lot 1 DP 1207324 remains vested in the State of New South Wales as Crown land.

---

**NOTIFICATION OF CLOSING OF A ROAD**

In pursuance of the provisions of the *Roads Act 1993*, the road hereunder described is closed and the lands comprised therein cease to be public road and the rights of passage and access that previously existed in relation to the road is extinguished. Upon closing, title to the land, comprising the former public road, vests in the body specified in the Schedule hereunder.

NIALL BLAIR, MLC  
Minister for Lands and Water

**Description**

*Parish – Billinudgel; County – Rous  
Land District – Murwillumbah; LGA – Byron*

Road Closed: Lot 1 DP 1206203  
File No: 14/07517

**Schedule**

On closing, the land within Lot 1 DP 1206203 remains vested in the State of New South Wales as Crown land.

---

**NOTIFICATION OF CLOSING OF A ROAD**

In pursuance of the provisions of the *Roads Act 1993*, the road hereunder described is closed and the lands comprised therein cease to be public road and the rights of passage and access that previously existed in relation to the road is extinguished. Upon closing, title to the land, comprising the former public road, vests in the body specified in the Schedule hereunder.

The Hon NIALL BLAIR, MLC  
Minister for Lands and Water

**Description**

*Parish – Dumaresq; County – Sandon  
Land District – Armidale; LGA – Armidale Dumaresq*

Road Closed: Lots 1–3 DP 1202849  
File No: AE07H147

**Schedule**

On closing, the land within Lots 1–3 DP 1202849 remains vested in the State of New South Wales as Crown land.

---

**NOTIFICATION OF CLOSING OF A ROAD**

In pursuance of the provisions of the *Roads Act 1993*, the road hereunder described is closed and the lands comprised therein cease to be public road and the rights of passage and access that previously existed in relation to the road is extinguished. Upon closing, title to the land, comprising the former public road, vests in the body specified in the Schedule hereunder.

The Hon NIALL BLAIR, MLC  
Minister for Lands and Water

**Description**

*Parishes – Dunnee, King; County – Murchison  
Land District – Bingara; LGA – Gwydir*

Road Closed: Lot 1 DP 1206568  
File No: 14/09881

**Schedule**

On closing, the land within Lot 1 DP 1206568 remains vested in the State of New South Wales as Crown land.

---

**NOTIFICATION OF CLOSING OF A ROAD**

In pursuance of the provisions of the *Roads Act 1993*, the road hereunder described is closed and the lands comprised therein cease to be public road and the rights of passage and access that previously existed in relation to the road is extinguished. Upon closing, title to the land, comprising the former public road, vests in the body specified in the Schedule hereunder.

The Hon NIALL BLAIR, MLC  
Minister for Lands and Water

**Description**

*Parish – Serpentine; County – Clarke  
Land District – Armidale; LGA – Armidale Dumaresq*

Road Closed: Lot 2 DP 1205787  
File No: 14/08834

**Schedule**

On closing, the land within Lot 2 DP 1205787 remains vested in the State of New South Wales as Crown land.

---

**NOTIFICATION OF CLOSING OF A ROAD**

In pursuance of the provisions of the *Roads Act 1993*, the road hereunder described is closed and the lands comprised therein cease to be public road and the rights of passage and access that previously existed in relation to the road is extinguished. Upon closing, title to the land, comprising the former public road, vests in the body specified in the Schedule hereunder.

The Hon NIALL BLAIR, MLC  
Minister for Lands and Water

**Description**

*Parish – Coolamon; County – Bourke  
Land District – Wagga Wagga; LGA – Coolamon*

Road Closed: Lot 2 DP 1205640  
File No: 14/03349

**Schedule**

On closing, the land within Lot 2 DP 1205640 remains vested in the State of New South Wales as Crown land.

---

**NOTIFICATION OF CLOSING OF A ROAD**

In pursuance of the provisions of the *Roads Act 1993*, the road hereunder described is closed and the lands comprised therein cease to be public road and the rights of passage and access that previously existed in relation to the road is extinguished. Upon closing, title to the land, comprising the former public road, vests in the body specified in the Schedule hereunder.

The Hon NIALL BLAIR, MLC  
Minister for Lands and Water

**Description**

*Parish – Falconer; County – Sandon  
Land District – Armidale; LGA – Guyra*

Road Closed: Lot 1 DP 1204645  
File No: 14/06626

**Schedule**

On closing, the land within Lot 1 DP 1204645 remains vested in the State of New South Wales as Crown land.

---

**NOTIFICATION OF CLOSING OF A ROAD**

In pursuance of the provisions of the *Roads Act 1993*, the road hereunder described is closed and the lands comprised therein cease to be public road and the rights of passage and access that previously existed in relation to the road is extinguished. Upon closing, title to the land, comprising the former public road, vests in the body specified in the Schedule hereunder.

NIALL BLAIR, MLC  
Minister for Lands and Water

**Description**

*Parish – Kilgowla; County – Wynyard  
Land District – Wagga Wagga; LGA – Wagga Wagga*

Road Closed: Lot 1 DP 1205955  
File No: 13/03871

**Schedule**

On closing, the land within Lot 1 DP 1205955 remains vested in the State of New South Wales as Crown land.

---

**NOTIFICATION OF CLOSING OF A ROAD**

In pursuance of the provisions of the *Roads Act 1993*, the road hereunder described is closed and the lands comprised therein cease to be public road and the rights of passage and access that previously existed in relation to the road is extinguished. Upon closing, title to the land, comprising the former public road, vests in the body specified in the Schedule hereunder.

NIALL BLAIR, MLC  
Minister for Lands and Water

**Description**

*Parish – Shelving; County – Vernon  
Land District – Walcha; LGA – Walcha*

Road Closed: Lot 3 DP 1206079  
File No: 14/07208

**Schedule**

On closing, the land within Lot 3 DP 1206079 remains vested in the State of New South Wales as Crown land.

---

**NOTIFICATION OF CLOSING OF A ROAD**

In pursuance of the provisions of the *Roads Act 1993*, the road hereunder described is closed and the lands comprised therein cease to be public road and the rights of passage and access that previously existed in relation to the road is extinguished. Upon closing, title to the land, comprising the former public road, vests in the body specified in the Schedule hereunder.

NIALL BLAIR, MLC  
Minister for Lands and Water

**Description**

*Parishes – St Clair; Shelving; County – Vernon  
Land District – Walcha; LGA – Walcha*

Road Closed: Lot 2 DP 1206079, Lot 1 DP 1206080  
File No: 14/07206

**Schedule**

On closing, the land within Lot 2 DP 1206079 and the part of Lot 1 DP 1206080 that was formerly crown road remains vested in the State of New South Wales as Crown land. On closing, the land within the part of Lot 1 DP 1206080 that was formerly Council road becomes vested in the State of New South Wales as Crown Land.

---

**NOTIFICATION OF CLOSING OF A ROAD**

In pursuance of the provisions of the *Roads Act 1993*, the road hereunder described is closed and the lands comprised therein cease to be public road and the rights of passage and access that previously existed in relation to the road is extinguished. Upon closing, title to the land, comprising the former public road, vests in the body specified in the Schedule hereunder.

The Hon NIALL BLAIR, MLC  
Minister for Lands and Water

**Description**

*Parish – Tara; County – Inglis  
Land District – Armidale; LGA – Tamworth Regional*

Road Closed: Lot 3 DP 1204675  
File No: 14/06530

**Schedule**

On closing, the land within Lot 3 DP 1204675 remains vested in the State of New South Wales as Crown land.

---

**NOTIFICATION OF CLOSING OF A ROAD**

In pursuance of the provisions of the *Roads Act 1993*, the road hereunder described is closed and the lands comprised therein cease to be public road and the rights of passage and access that previously existed in relation to the road is extinguished. Upon closing, title to the land, comprising the former public road, vests in the body specified in the Schedule hereunder.

The Hon NIALL BLAIR, MLC  
Minister for Lands and Water

**Description**

*Parish – Uralla; County – Sandon  
Land District – Armidale; LGA – Uralla*

Road Closed: Lot 4 DP 1204676  
File No: 14/06562

**Schedule**

On closing, the land within Lot 4 DP 1204676 remains vested in the State of New South Wales as Crown land.

---

**NOTIFICATION OF CLOSING OF A ROAD**

In pursuance of the provisions of the *Roads Act 1993*, the road hereunder described is closed and the lands comprised therein cease to be public road and the rights of passage and access that previously existed in relation to the road is extinguished. Upon closing, title to the land, comprising the former public road, vests in the body specified in the Schedule hereunder.

The Hon NIALL BLAIR, MLC  
Minister for Lands and Water

**Description**

*Parish – Tara; County – Inglis  
Land District – Armidale; LGA – Tamworth Regional*

Road Closed: Lots 1–2 DP 1204675  
File No: 14/06527

**Schedule**

On closing, the land within Lots 1–2 DP 1204675 remains vested in the State of New South Wales as Crown land.

---

**NOTIFICATION OF CLOSING OF A ROAD**

In pursuance of the provisions of the *Roads Act 1993*, the road hereunder described is closed and the lands comprised therein cease to be public road and the rights of passage and access that previously existed in relation to the road is extinguished. Upon closing, title to the land, comprising the former public road, vests in the body specified in the Schedule hereunder.

The Hon NIALL BLAIR, MLC  
Minister for Lands and Water

**Description**

*Parish – Morse; County – Hardinge  
Land District – Armidale; LGA – Uralla*

Road Closed: Lot 1 DP 1206070  
File No: 14/08843

**Schedule**

On closing, the land within Lot 1 DP 1206070 remains vested in the State of New South Wales as Crown land.

---

**NOTIFICATION OF CLOSING OF A ROAD**

In pursuance of the provisions of the *Roads Act 1993*, the road hereunder described is closed and the lands comprised therein cease to be public road and the rights of passage and access that previously existed in relation to the road is extinguished. Upon closing, title to the land, comprising the former public road, vests in the body specified in the Schedule hereunder.

NIALL BLAIR, MLC  
Minister for Lands and Water

**Description**

*Parish – Coldstream; County – Clarence  
Land District – Grafton; LGA – Clarence Valley*

Road Closed: Lots 1–2 DP 1203797

File No: 08/3848

**Schedule**

On closing, the land within Lots 1–2 DP 1203797 remains vested in the State of New South Wales as Crown land.

---

**NOTIFICATION OF CLOSING OF A ROAD**

In pursuance of the provisions of the *Roads Act 1993*, the road hereunder described is closed and the lands comprised therein cease to be public road and the rights of passage and access that previously existed in relation to the road is extinguished. Upon closing, title to the land, comprising the former public road, vests in the body specified in the Schedule hereunder.

The Hon NIALL BLAIR, MLC  
Minister for Lands and Water

---

**Description**

*Parish – Willy; County – Gresham  
Land District – Glen Innes  
LGA – Glen Innes Severn Shire*

Road Closed: Lot 1 DP 1190847

File No: AE06H134

**Schedule**

On closing, the land within Lot 1 DP 1190847 remains vested in the State of New South Wales as Crown land.

---

**NOTIFICATION OF CLOSING OF A ROAD**

In pursuance of the provisions of the *Roads Act 1993*, the road hereunder described is closed and the lands comprised therein cease to be public road and the rights of passage and access that previously existed in relation to the road is extinguished. Upon closing, title to the land, comprising the former public road, vests in the body specified in the Schedule hereunder.

NIALL BLAIR, MLC  
Minister for Lands and Water

---

**Description**

*Parish – Merrybundinah; County – Clarendon  
Land District – Cootamundra; LGA – Junee*

Road Closed: Lot 1 DP 1202129

File No: 10/05364

**Schedule**

On closing, the land within Lot 1 DP 1202129 remains vested in the State of New South Wales as Crown land.

---

**NOTIFICATION OF CLOSING OF A ROAD**

In pursuance of the provisions of the *Roads Act 1993*, the road hereunder described is closed and the lands comprised therein cease to be public road and the rights of passage and access that previously existed in relation to the road is extinguished. Upon closing, title to the land, comprising the former public road, vests in the body specified in the Schedule hereunder.

The Hon NIALL BLAIR, MLC  
Minister for Lands and Water

---

**Description**

*Parish – Tycannah; County – Courallie  
Land District – Moree; LGA – Moree Plains*

Road Closed: Lot 2 DP 1206347

File No: 15/02022

**Schedule**

On closing, the land within Lot 2 DP 1206347 remains vested in the State of New South Wales as Crown land.

---

**NOTIFICATION OF CLOSING OF A ROAD**

In pursuance of the provisions of the *Roads Act 1993*, the road hereunder described is closed and the lands comprised therein cease to be public road and the rights of passage and access that previously existed in relation to the road is extinguished. Upon closing, title to the land, comprising the former public road, vests in the body specified in the Schedule hereunder.

The Hon NIALL BLAIR, MLC  
Minister for Lands and Water

---

**Description**

*Parish – Menadool; County – Courallie  
Land District – Moree; LGA – Moree Plains*

Road Closed: Lot 1 DP 1206347

File No: 14/05653

**Schedule**

On closing, the land within Lot 1 DP 1206347 remains vested in the State of New South Wales as Crown land.

---

**NOTIFICATION OF CLOSING OF A ROAD**

In pursuance of the provisions of the *Roads Act 1993*, the road hereunder described is closed and the lands comprised therein cease to be public road and the rights of passage and access that previously existed in relation to the road is extinguished. Upon closing, title to the land, comprising the former public road, vests in the body specified in the Schedule hereunder.

The Hon NIALL BLAIR, MLC  
Minister for Lands and Water

---

**Description**

*Parish – Calamia; County – Clarence  
Land District – Grafton; LGA – Clarence Valley*

Road Closed: Lots 2, 5 DP 1206692

File No: 15/02222

**Schedule**

On closing, the land within Lots 2, 5 DP 1206692 remains vested in the State of New South Wales as Crown land.

---

**NOTIFICATION OF CLOSING OF A ROAD**

In pursuance of the provisions of the *Roads Act 1993*, the road hereunder described is closed and the lands comprised therein cease to be public road and the rights of passage and access that previously existed in relation to the road is extinguished. Upon closing, title to the land, comprising the former public road, vests in the body specified in the Schedule hereunder.

The Hon NIALL BLAIR, MLC  
Minister for Lands and Water

**Description**

*Parish – Ulmarra; County – Clarence  
Land District – Grafton; LGA – Clarence Valley*

Road Closed: Lot 3 DP 1200439  
File No: GF05H760

**Schedule**

On closing, the land within Lot 3 DP 1200439 remains vested in the State of New South Wales as Crown land.

**NOTIFICATION OF CLOSING OF A ROAD**

In pursuance of the provisions of the *Roads Act 1993*, the road hereunder described is closed and the lands comprised therein cease to be public road and the rights of passage and access that previously existed in relation to the road is extinguished. Upon closing, title to the land, comprising the former public road, vests in the body specified in the Schedule hereunder.

NIALL BLAIR, MLC  
Minister for Lands and Water

**Description**

*Parishes – Crawley, Lindesay; County – Murchison  
Land District – Bingara; LGA – Gwydir*

Road Closed: Lots 1–2 DP 1207685  
File No: 14/09415

**Schedule**

On closing, the land within Lots 1–2 DP 1207685 remains vested in the State of New South Wales as Crown land.

**GRIFFITH OFFICE**

**ERRATUM**

In the *NSW Government Gazette* of 1 May 2015, folio 1092, under the heading ‘Addition of Crown Reserve to Trust Management’ Column 1 should read ‘Griffith City Council Crown Reserves Reserve Trust’.

File Reference: 15/03989

The Hon NIALL BLAIR, MLC  
Minister for Lands and Water

**NOTICE OF PURPOSE OTHER THAN  
THE DECLARED PURPOSE PURSUANT  
TO SECTION 34A (2) OF THE  
CROWN LANDS ACT 1989**

Pursuant to section 34A (2) (b) of the *Crown Lands Act 1989*, the Crown reserve with the declared public purpose specified in Column 2 of the Schedule, is to be used or occupied for a purpose other than the declared purpose specified in Column 1 of the Schedule.

The Hon NIALL BLAIR, MLC  
Minister for Lands and Water

**Schedule**

**Column 1**

Grazing  
(Relevant Interest –  
Section 34A Licence –  
RI 510087)

**Column 2**

Reserve No 1030008  
Public Purpose:  
environmental protection,  
public recreation  
Notified: 3 December 2010  
File Reference: 13/14535

**Schedule**

**Column 1**

Agriculture & Grazing  
(Relevant Interest –  
Section 34A  
Licence 539738)

**Column 2**

Reserve No 1032388  
Public Purpose:  
environmental protection,  
public recreation  
Notified: 21 April 2011  
File Reference: 14/07579

**HAY OFFICE**

**NOTICE OF PURPOSE OTHER THAN  
THE DECLARED PURPOSE PURSUANT TO  
SECTION 34A (2) OF THE  
CROWN LANDS ACT 1989**

Pursuant to section 34A (2) (b) of the *Crown Lands Act 1989*, the Crown reserve with the declared public purpose specified in Column 2 of the Schedule, is to be used or occupied for a purpose other than the declared purpose specified in Column 1 of the Schedule.

The Hon NIALL BLAIR, MLC  
Minister for Lands and Water

**Schedule**

**Column 1**

Pontoon  
(Relevant Interest –  
Section 34A  
Licence 547204)

**Column 2**

Reserve No 56146  
Public Purpose: generally  
Notified: 11 May 1923  
File Reference: 15/01590  
Reserve No 1011268  
Public Purpose: future  
public requirements  
Notified: 3 February 2006  
File Reference: 15/01590

## MAITLAND OFFICE

### PLAN OF MANAGEMENT FOR CROWN RESERVES UNDER DIVISION 6 OF PART 5 OF THE CROWN LANDS ACT 1989 AND CROWN LANDS REGULATION 2006

A draft plan of management has been prepared by Newcastle City Council as trustee of the Newcastle Coast and Estuary Reserve Trust.

The planning process has involved assessment of Crown and Council reserves within an 11 km stretch of coastal land from Stockton in the north to Merewether in the south.

The draft Plan will be on public exhibition for a period of four weeks from Monday 11 May to Tuesday 9 June 2015 at:

- The City of Newcastle Customer Enquiry Centre, Ground Floor, 282 King Street
- Stockton and Newcastle libraries
- Council's website [www.newcastle.nsw.gov.au](http://www.newcastle.nsw.gov.au)
- Crown Lands website [www.crownland.nsw.gov.au](http://www.crownland.nsw.gov.au)

Written submissions should be sent to:

Draft Newcastle Coastal Plan of Management  
The City of Newcastle  
PO Box 489  
Newcastle NSW 2300  
or email [mail@ncc.nsw.gov.au](mailto:mail@ncc.nsw.gov.au)

Submissions should be received by Tuesday 23 June 2015. Please ensure 'Draft Newcastle Coastal Plan of Management' is in the title line or subject line of your submission.

Enquiries may be directed to Councils Asset Planning, on (02) 4974 2820.

The Hon NIALL BLAIR, MLC  
Minister for Lands and Water

File Ref: 12/05250

## NEWCASTLE OFFICE

### NOTIFICATION OF CLOSING OF A ROAD

In pursuance of the provisions of the *Roads Act 1993*, the road hereunder described is closed and the lands comprised therein cease to be public road and the rights of passage and access that previously existed in relation to the road is extinguished. Upon closing, title to the land, comprising the former public road, vests in the body specified in the Schedule hereunder.

The Hon NIALL BLAIR, MLC  
Minister for Lands and Water

#### Description

*Parish – Uargon; County – Gowen  
Land District – Coonabarabran; LGA – Gilgandra*

Road Closed: Lots 1 & 2 DP 1206957

File No: 12/03408:JT

#### Schedule

On closing, the land within Lots 1 & 2 DP 1206957 remains vested in the State of New South Wales as Crown land.

### NOTIFICATION OF CLOSING OF A ROAD

In pursuance of the provisions of the *Roads Act 1993*, the road hereunder described is closed and the lands comprised therein cease to be public road and the rights of passage and access that previously existed in relation to the road is extinguished. Upon closing, title to the land, comprising the former public road, vests in the body specified in the Schedule hereunder.

The Hon NIALL BLAIR, MLC  
Minister for Lands and Water

#### Description

*Parish – Timbreebongie; County – Narromine  
Land District – Dubbo; LGA – Narromine*

Road Closed: Lot 1 DP 1206961

File No: 12/03275:JT

#### Schedule

On closing, the land within Lot 1 DP 1206961 remains vested in the State of New South Wales as Crown land.

### NOTIFICATION OF CLOSING OF A ROAD

In pursuance of the provisions of the *Roads Act 1993*, the road hereunder described is closed and the lands comprised therein cease to be public road and the rights of passage and access that previously existed in relation to the road is extinguished. Upon closing, title to the land, comprising the former public road, vests in the body specified in the Schedule hereunder.

The Hon NIALL BLAIR, MLC  
Minister for Lands and Water

#### Description

*Parishes – Trudgett, Coolamin; County – Wellington  
Land District – Orange; LGA – Cabonne, Wellington*

Road Closed: Lots 1–3 DP 1206585

File No: CL/00530 RS

#### Schedule

On closing, the land within Lots 1–3 DP 1206585 remains vested in the State of New South Wales as Crown land.

### NOTIFICATION OF CLOSING OF A ROAD

In pursuance of the provisions of the *Roads Act 1993*, the road hereunder described is closed and the lands comprised therein cease to be public road and the rights of passage and access that previously existed in relation to the road is extinguished. Upon closing, title to the land, comprising the former public road, vests in the body specified in the Schedule hereunder.

The Hon NIALL BLAIR, MLC  
Minister for Lands and Water

#### Description

*Parish – Wuuluman; County – Bligh  
Land District – Wellington; LGA – Wellington*

Road Closed: Lots 1–2 DP 1207200 (subject to right of carriageway created by Deposited Plan 1207200)

File No: 09/01963 RS

#### Schedule

On closing, the land within Lots 1–2 DP 1207200 remains vested in the State of New South Wales as Crown land.



**NOTIFICATION OF CLOSING OF A ROAD**

In pursuance of the provisions of the *Roads Act 1993*, the road hereunder described is closed and the lands comprised therein cease to be public road and the rights of passage and access that previously existed in relation to the road is extinguished. Upon closing, title to the land, comprising the former public road, vests in the body specified in the Schedule hereunder.

The Hon NIALL BLAIR, MLC  
Minister for Lands and Water

**Description**

*Parishes – Gunningba, Eilginbah; County – Oxley  
Land District – Warren; LGA – Warren*

Road Closed: Lot 1 DP 1202911  
File No: 09/11976 RS

**Schedule**

On closing, the land within Lot 1 DP 1202911 remains vested in the State of New South Wales as Crown land.

---

**NOTIFICATION OF CLOSING OF A ROAD**

In pursuance of the provisions of the *Roads Act 1993*, the road hereunder described is closed and the lands comprised therein cease to be public road and the rights of passage and access that previously existed in relation to the road is extinguished. Upon closing, title to the land, comprising the former public road, vests in the body specified in the Schedule hereunder.

The Hon NIALL BLAIR, MLC  
Minister for Lands and Water

**Description**

*Parish – Brymedura; County – Ashburnham  
Land District – Molong; LGA – Cabonne*

Road Closed: Lots 1–2 DP 1205446  
File No: 10/18935

**Schedule**

On closing, the land within Lots 1–2 DP 1205446 remains vested in the State of New South Wales as Crown land.

---

**NOTIFICATION OF CLOSING OF A ROAD**

In pursuance of the provisions of the *Roads Act 1993*, the road hereunder described is closed and the lands comprised therein cease to be public road and the rights of passage and access that previously existed in relation to the road is extinguished. Upon closing, title to the land, comprising the former public road, vests in the body specified in the Schedule hereunder.

The Hon NIALL BLAIR, MLC  
Minister for Lands and Water

**Description**

*Parish – Cowra; County – Bathurst  
Land District – Cowra; LGA – Cowra*

Road Closed: Lot 1 DP 1206859  
File No: 14/11213

**Schedule**

On closing, the land within Lot 1 DP 1206859 remains vested in the State of New South Wales as Crown land.

---

**NOTIFICATION OF CLOSING OF A ROAD**

In pursuance of the provisions of the *Roads Act 1993*, the road hereunder described is closed and the lands comprised therein cease to be public road and the rights of passage and access that previously existed in relation to the road is extinguished. Upon closing, title to the land, comprising the former public road, vests in the body specified in the Schedule hereunder.

The Hon NIALL BLAIR, MLC  
Minister for Lands and Water

**Description**

*Parishes – Boree Cabonne, Toogong  
County – Ashburnham  
Land District – Molong; LGA – Cabonne*

Road Closed: Lots 1–2 DP 1207067  
File No: 08/10023

**Schedule**

On closing, the land within Lots 1–2 DP 1207067 remains vested in the State of New South Wales as Crown land.

---

**NOTIFICATION OF CLOSING OF A ROAD**

In pursuance of the provisions of the *Roads Act 1993*, the road hereunder described is closed and the lands comprised therein cease to be public road and the rights of passage and access that previously existed in relation to the road is extinguished. Upon closing, title to the land, comprising the former public road, vests in the body specified in the Schedule hereunder.

The Hon NIALL BLAIR, MLC  
Minister for Lands and Water

**Description**

*Parish – Belubula; County – Bathurst  
Land District – Blayney; LGA – Blayney*

Road Closed: Lot 1 DP 1202277  
File No: 13/11104

**Schedule**

On closing, the land within Lot 1 DP 1202277 remains vested in the State of New South Wales as Crown land.

---

**NOTIFICATION OF CLOSING OF A ROAD**

In pursuance of the provisions of the *Roads Act 1993*, the road hereunder described is closed and the lands comprised therein cease to be public road and the rights of passage and access that previously existed in relation to the road is extinguished. Upon closing, title to the land, comprising the former public road, vests in the body specified in the Schedule hereunder.

The Hon NIALL BLAIR, MLC  
Minister for Lands and Water

**Description**

*Parish – Mount Foster; County – Gregory  
Land District – Warren; LGA – Warren*

Road Closed: Lot 1 DP 1205659  
File No: 09/01960

**Schedule**

On closing, the land within Lot 1 DP 1205659 remains vested in the State of New South Wales as Crown land.

---

**NOTIFICATION OF CLOSING OF A ROAD**

In pursuance of the provisions of the *Roads Act 1993*, the road hereunder described is closed and the lands comprised therein cease to be public road and the rights of passage and access that previously existed in relation to the road is extinguished. Upon closing, title to the land, comprising the former public road, vests in the body specified in the Schedule hereunder.

The Hon NIALL BLAIR, MLC  
Minister for Lands and Water

**Description**

*Parish – Kinilabah; County – Bourke  
Land District – Wagga Wagga; LGA – Coolamon*

Road Closed: Lot 1 DP 1206184  
File No: 07/4910

**Schedule**

On closing, the land within Lot 1 DP 1206184 remains vested in the State of New South Wales as Crown land.

**NOTIFICATION OF CLOSING OF A ROAD**

In pursuance of the provisions of the *Roads Act 1993*, the road hereunder described is closed and the lands comprised therein cease to be public road and the rights of passage and access that previously existed in relation to the road is extinguished. Upon closing, title to the land, comprising the former public road, vests in the body specified in the Schedule hereunder.

The Hon NIALL BLAIR, MLC  
Minister for Lands and Water

**Description**

*Parish – Maror; County – Clarendon  
Land District – Wagga Wagga; LGA – Junee*

Road Closed: Lot 1 DP 1205433  
File No: 13/16248

**Schedule**

On closing, the land within Lot 1 DP 1205433 remains vested in the State of New South Wales as Crown land.

**NOTIFICATION OF CLOSING OF A ROAD**

In pursuance of the provisions of the *Roads Act 1993*, the road hereunder described is closed and the lands comprised therein cease to be public road and the rights of passage and access that previously existed in relation to the road is extinguished. Upon closing, title to the land, comprising the former public road, vests in the body specified in the Schedule hereunder.

The Hon NIALL BLAIR, MLC  
Minister for Lands and Water

**Description**

*Parish – Tunnabidgee; County – Wellington  
Land District – Mudgee; LGA – Mid-Western Regional*

Road Closed: Lot 1 DP 1202333  
File No: 12/05093

**Schedule**

On closing, the land within Lot 1 DP 1202333 remains vested in the State of New South Wales as Crown land.

**NOTIFICATION OF CLOSING OF A ROAD**

In pursuance of the provisions of the *Roads Act 1993*, the road hereunder described is closed and the lands comprised therein cease to be public road and the rights of passage and access that previously existed in relation to the road is extinguished. Upon closing, title to the land, comprising the former public road, vests in the body specified in the Schedule hereunder.

The Hon NIALL BLAIR, MLC  
Minister for Lands and Water

**Description**

*Parish – Narara; County – Northumberland  
Land District – Gosford; LGA – Gosford*

Road Closed: Lot 1 DP 1204673  
File No: 13/10213 : RW

**Schedule**

On closing, the land within Lot 1 DP 1204673 remains vested in the State of New South Wales as Crown land.

**NOTICE OF PUBLIC PURPOSE PURSUANT TO SECTION 34A (2) (b) OF THE CROWN LANDS ACT 1989**

Pursuant to section 34A (2) (b) of the *Crown Lands Act 1989*, the Crown reserve specified in Column 1 of the Schedule is to be occupied for the additional purpose specified in Column 2 of the Schedule.

The Hon NIALL BLAIR, MLC  
Minister for Lands and Water

**Schedule**

Column 1	Column 2
Reserve No 755967 Public Purpose: Future Public Requirements Notified: 29 June 2007 Parish: Ulladulla County: St Vincent	Communication Facilities

**NOTIFICATION OF CLOSING OF A ROAD**

In pursuance of the provisions of the *Roads Act 1993*, the road hereunder described is closed and the lands comprised therein cease to be public road and the rights of passage and access that previously existed in relation to the road is extinguished. Upon closing, title to the land, comprising the former public road, vests in the body specified in the Schedule hereunder.

NIALL BLAIR, MLC  
Minister for Lands and Water

**Description**

*Parish – Minalong; County – Flinders  
Land District – Nyngan; LGA – Lachlan*

Road Closed: Lot 3 DP 1204004 (subject to right of carriageway created by Deposited Plan DP 1204004)  
File No: 14/01882

**Schedule**

On closing, the land within Lot 3 DP 1204004 remains vested in the State of New South Wales as Crown land.

**NOWRA OFFICE**

**NOTIFICATION OF CLOSING OF A ROAD**

In pursuance of the provisions of the *Roads Act 1993*, the road hereunder described is closed and the lands comprised therein cease to be public road and the rights of passage and access that previously existed in relation to the road is extinguished. Upon closing, title to the land, comprising the former public road, vests in the body specified in the Schedule hereunder.

NIALL BLAIR, MLC  
Minister for Lands and Water

**Description**

*Parish – Termeil; County – St Vincent  
Land District – Nowra; LGA – Shoalhaven*

Road Closed: Lots 1–2 DP 1205291  
File No: 13/04378

**Schedule**

On closing, the land within Lots 1–2 DP 1205291 becomes vested in the State of New South Wales as Crown Land.  
Council’s reference: 46868E (D13/262956)

**NOTICE OF PURPOSE OTHER THAN THE DECLARED PURPOSE PURSUANT TO SECTION 34A (2) OF THE CROWN LANDS ACT 1989**

Pursuant to section 34A (2) (b) of the *Crown Lands Act 1989*, the Crown reserve with the declared public purpose specified in Column 2 of the Schedule, is to be used or occupied for a purpose other than the declared purpose specified in Column 1 of the Schedule.

The Hon NIALL BLAIR, MLC  
Minister for Lands and Water

**Schedule**

Column 1	Column 2
Dredging & Environmental Rehabilitation (Relevant Interest – S34A Licence 539832)	Reserve No 81722 Public Purpose: public recreation Notified: 19 June 1959 File Reference: 14/07664
	Reserve No 56146 Public Purpose: generally Notified: 11 May 1923 File Reference: 14/07664
	Reserve No 1011268 Public Purpose: future public requirements Notified: 3 February 2006 File Reference: 14/07664

**ORANGE OFFICE**

**ROADS ACT 1993**

**ORDER**

Transfer of Crown Roads to Council

In pursuance of the provisions of section 151, *Roads Act 1993*, the Crown public roads specified in Schedule 1 are transferred to the Roads Authority specified in Schedule 2, hereunder, as from the date of publication of this notice and as from that date, the roads specified in Schedule 1 cease to be Crown public roads.

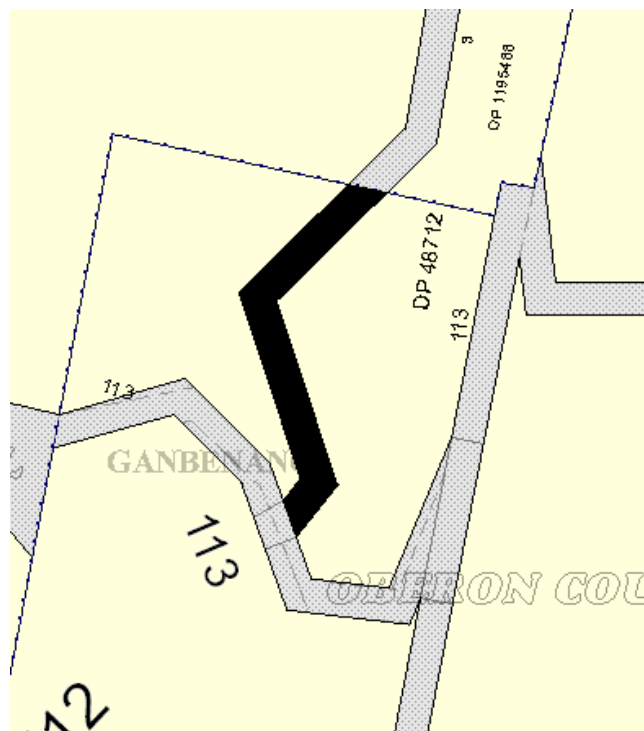
NIALL BLAIR, MLC  
Minister for Lands and Water

**Schedule 1**

*Parish – Alfred; County – Westmoreland  
Land District – Lithgow  
Local Government Area – Oberon Council*

Part of the Crown Public road known as Glen Chee Road as denoted by shading in the diagram below.

Width to be Transferred: Whole width



**Schedule 2**

Roads Authority: Oberon Council  
File Ref: 14/07377  
Council Ref: Rds/RdOp/PFW; AC:RB

**NOTICE OF PURPOSE OTHER THAN  
THE DECLARED PURPOSE PURSUANT  
TO SECTION 34A (2) OF THE  
CROWN LANDS ACT 1989**

Pursuant to section 34A (2) (b) of the *Crown Lands Act 1989*, the Crown reserve with the declared public purpose specified in Column 2 of the Schedule, is to be used or occupied for a purpose other than the declared purpose specified in Column 1 of the Schedule.

The Hon NIALL BLAIR, MLC  
Minister for Lands and Water

**Schedule**

**Column 1**

Access & Road  
Construction  
(Relevant Interest –  
Section 34A  
Licence 541901)

**Column 2**

Reserve No 83473  
Public Purpose: public  
recreation  
Notified: 29 September 1961  
File Reference: 14/08897

**Schedule**

**Column 1**

Grazing  
(Relevant Interest –  
Section 34A  
Crown Lands Licence –  
Licence RI 535125)

**Column 2**

Reserve No 96141  
Public Purpose: future  
public requirements  
Notified: 16 July 1982  
File Reference: 14/04175

**Schedule**

**Column 1**

Agriculture & Vegetable  
Garden  
(Relevant Interest –  
Section 34A  
Crown Lands Licence –  
Licence: RI 548816)

**Column 2**

Reserve No 751639  
Public Purpose: future  
public requirements  
Notified: 29 June 2007  
File Reference: 15/02525

**Schedule**

**Column 1**

Access & Grazing  
(Relevant Interest –  
Section 34A  
Licence 539150)

**Column 2**

Reserve No 33  
Public Purpose: road metal  
Notified: 11 October 1880  
File Reference: 14/07217

**TAREE OFFICE**

**ROADS ACT 1993**

**ORDER**

Transfer of Crown Road to a Council

In pursuance of the provisions of section 151, *Roads Act 1993*, the Crown road specified in Schedule 1 is hereby transferred to the Roads Authority specified in Schedule 2 hereunder and as from the date of publication of this notice, the road specified in Schedule 1 ceases to be a Crown Road.

The Hon NIALL BLAIR, MLC  
Minister for Lands and Water

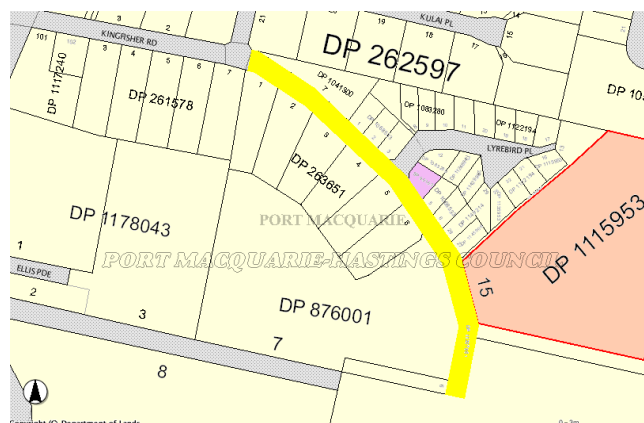
**Schedule 1**

Parish – Macquarie; County – Macquarie  
Land District – Port Macquarie  
Locality – Port Macquarie  
LGA – Port Macquarie Hastings Council

Crown public road as indicated by yellow colour on diagram below.

**Schedule 2**

Roads Authority: Port Macquarie Hastings  
Council – Lands Ref: TE03H108



**WAGGA WAGGA OFFICE**

**NOTICE OF PURPOSE OTHER THAN  
THE DECLARED PURPOSE PURSUANT  
TO SECTION 34A (2) OF THE  
CROWN LANDS ACT 1989**

Pursuant to section 34A (2) (b) of the *Crown Lands Act 1989*, the Crown reserve with the declared public purpose specified in Column 2 of the Schedule, is to be used or occupied for a purpose other than the declared purpose specified in Column 1 of the Schedule.

The Hon NIALL BLAIR, MLC  
Minister for Lands and Water

**Schedule**

**Column 1**

Access  
(Relevant Interest –  
S34A Licence –  
RI 547379)

**Column 2**

Reserve No 1036788  
Public Purpose: public  
recreation, environmental  
protection, rural services,  
future public requirements,  
tourist facilities and services  
Notified: 16 November 2012  
File Reference: 15/01919

**WESTERN REGION OFFICE**

**NOTICE OF PURPOSE OTHER THAN  
THE DECLARED PURPOSE PURSUANT  
TO SECTION 34A (2) OF THE  
CROWN LANDS ACT 1989**

Pursuant to section 34A (2) (b) of the *Crown Lands Act 1989*, the Crown reserve with the declared public purpose specified in Column 2 of the Schedule, is to be used or occupied for a purpose other than the declared purpose specified in Column 1 of the Schedule.

The Hon NIALL BLAIR, MLC  
Minister for Lands and Water

**Schedule**

<b>Column 1</b>	<b>Column 2</b>
Pump Station (Relevant Interest – S34A Licence – RI 537384)	Reserve No 56146 Public Purpose: generally Notified: 11 May 1923 File Reference: 14/06217  Reserve No 1011268 Public Purpose: future public requirements Notified: 3 February 2006 File Reference: 14/06217

---

**ERRATUM**

In the notification appearing in the *New South Wales Government Gazette* of 1 May 2015, folio 1101, appearing under the heading Alteration of Purpose/Conditions of a Western Lands Lease, (being Western Lands Lease 3335), the date of alteration should read:

“effective from 28 April 2015”.

## Other Government Notices

### ASSOCIATIONS INCORPORATION ACT 2009

Cancellation of Association Pursuant to Section 80

#### ERRATUM

The notice that appeared in the *New South Wales Government Gazette* No 38 dated 1 May 2015, transferring THE WILD STATE INCORPORATED (INC120047) to a company, has the incorrect incorporation number. The notice should have read THE WILD STATE INCORPORATED (INC1200471).

This notice corrects this error

Dated this 5th day of May 2015

ROBYNE LUNNEY  
Delegate of the Commissioner  
NSW Fair Trading

### ASSOCIATIONS INCORPORATION ACT 2009

Cancellation of Incorporation Pursuant to Section 74

Take notice that the incorporation of the following associations is cancelled by this notice pursuant to section 74 of the *Associations Incorporation Act 2009*.

AOL INVESTORS' ASSOCIATION INCORPORATED	INC9888259
AUSTRALIANS FOR SUSTAINABLE DEVELOPMENT INC	INC9894348
BONNYRIGG MOSQUE TURKISH WOMEN'S ASSOCIATION INC	INC9893364
CENTRAL REGION BMX CLUBS INCORPORATED	Y1567510
COONAMBLE ENVIRONMENT GROUP INC	INC9876815
CUDGEGONG WILDLIFE CARERS INC	INC9887456
DEMIR HISAR-AUSTRALIAN WELFARE ASSOCIATION INCORPORATED	INC9886909
GOSFORD YOGA ASSOCIATION INCORPORATED	Y2871846
HUNTER VALLEY HORSE RIDERS CLUB INC	Y1068728
HUNTER VALLEY ROTARACT CLUB INCORPORATED	INC9883473
KEMPSEY WORKPOOL INC	Y436922
LADIES PROBUS CLUB OF OXLEY INC.	Y0587312
LIGHTHOUSE ALLIANCE INCORPORATED	INC9883871
LIONS CLUB OF NARARA VALLEY INCORPORATED	Y2066630
LODGE BLUE MOUNTAINS NO 279 INCORPORATED	Y2501448
MAMA JANET CHILDREN FUND INCORPORATED	INC9892154

NORTH SHORE CHAMBER ALLIANCE INCORPORATED	INC9896068
NSW LIVESTOCK EXPORTERS INCORPORATED	INC9897236
OAKHILL COLLEGE CRICKET CLUB INCORPORATED	INC9880516
PAMBULA CHAMBER OF COMMERCE & ASSOCIATES INCORPORATED	INC9886608
PROBUS CLUB OF CAMDEN INCORPORATED	Y0391434
RESILIENCE INCORPORATED	INC9894242
TERRACE TENANTS & ASSOCIATES INCORPORATED	INC9880746
WARNERVALE ANNUAL FAIR INCORPORATED	INC9893372
WESTMET COMMUNITY TRANSPORT FORUM INCORPORATED	INC9874471

Cancellation is effective as at the date of gazettal.

Dated 6th day of May 2015

ROBYNE LUNNEY  
Delegate of the Commissioner  
NSW Fair Trading

### ASSOCIATIONS INCORPORATION ACT 2009

Cancellation of Incorporation Pursuant to Section 76

Take notice that the incorporation of the following associations is cancelled by this notice pursuant to section 76 of the *Associations Incorporation Act 2009*.

4WARD INCORPORATED	INC9886113
ATAFU LOTOMAU TOKELAU COMMUNITY INCORPORATED	INC9884943
AUSTRALIAN DRUZE CHARITABLE SOCIETY OF NSW INCORPORATED	INC9877704
AUSTRALIAN PUNJABI CULTURAL ASSOCIATION INCORPORATED	INC9885883
AUSTRALIAN SHEN ZHEN ASSOCIATION INCORPORATED	Y2792448
D1GT CAR CLUB INCORPORATED	INC9889413
GEORGES RIVER SOCIAL GOLF CLUB INCORPORATED	INC9889196
GREEK CENTRE OF THE ARTS INCORPORATED	INC9888234
HIGH COUNTRY RIDERS INCORPORATED	INC9888749
HUNMINJUNGEUM KOREAN LANGUAGE SCHOOL INCORPORATED	INC9889171

HWT FRANCHISEES REPRESENTATIVE BOARD INCORPORATED	INC9889338
INDONESIA BUSINESS COUNCIL INCORPORATED	INC9888446
TERRIGAL CHAMBER OF COMMERCE INC	Y1568507
TORONTO NETBALL CLUB INCORPORATED	INC9876023

Cancellation is effective as at the date of gazettal.

Dated this 8th day of May 2015

CHRISTINE GOWLAND  
Delegate of the Commissioner  
NSW Fair Trading

**CO-OPERATIVES NATIONAL LAW (NSW)**

Notice under Section 601AA of the Corporations Act 2001  
as Applied by Section 453 of the Co-operatives  
National Law (NSW)

Notice is hereby given that the Co-operative mentioned below  
will be deregistered when two months have passed since the  
publication of this notice.

ASPIRE CO-OPERATIVE LIMITED  
NSWC05590

Dated this 4th day of May 2015 at Bathurst.

R LUNNEY  
Delegate of the Registrar of Co-operatives

**CO-OPERATIVES NATIONAL LAW (NSW)**

Notice under Section 601AA of the Corporations Act 2001  
as Applied by Section 453 of the Co-operatives  
National Law (NSW)

Notice is hereby given that the Co-operative mentioned below  
will be deregistered when two months have passed since the  
publication of this notice.

TOWAC FRUIT EXPORT CO-OPERATIVE LTD  
NSWC01053

Dated this 4th day of May 2015 at Bathurst.

R LUNNEY  
Delegate of the Registrar of Co-Operatives

**DISTRICT COURT ACT 1973**

District Court of New South Wales

**DIRECTION**

Pursuant to section 32 of the *District Court Act 1973*, I direct  
that the District Court shall sit in its civil jurisdiction at the  
place and time shown as follows:

Dubbo 10.00am 4 May 2015 (1 week)  
**Sittings Cancelled**

Gosford 10.00am 3 August 2015 (2 weeks)  
In lieu of 10 August 2015  
(1 week)

Gosford 10.00am 2 November 2015 (2 weeks)  
In lieu of 2 November 2015  
(1 week)

Dated this 30th day of April 2015.

D M PRICE  
Chief Judge

**MENTAL HEALTH ACT 2007**

Section 109

Declaration of Mental Health Facility

I, Dr Mary Foley, Secretary of the NSW Ministry of Health,  
pursuant to section 109 of the *Mental Health Act 2007*, and  
section 43 of the *Interpretation Act 1987*, DO HEREBY:

VARY the Order made pursuant to section 109 of the *Mental  
Health Act 2007*, published in the *NSW Government Gazette*  
No 169 of 16 November 2007, page 8561, declaring certain  
premises to be declared mental health facilities, by amending  
the name of "Auburn Community Health Centre" to be  
"Auburn Community Mental Health Team" and varying the  
corresponding address in Column 2 to be "Level 1, Auburn  
Community Health Centre, Auburn Hospital campus, Norval  
Street, Auburn NSW 2144".

Signed, this 2nd day of April 2015

Dr MARY FOLEY  
Secretary  
NSW Ministry of Health

**POISONS AND THERAPEUTIC  
GOODS REGULATION 2008**

**ORDER**

Restoration of Drug Authority

In accordance with the provisions of clause 175 (1) of the  
*Poisons and Therapeutic Goods Regulation 2008* a direction  
has been issued that the Order that took effect on and from  
6 March 2015 for the withdrawal of authority of Mr Steven  
ELLIOTT (PHA0000983964) of 70 Manning Street,  
Tuncurry NSW 2428 to supply or have possession of or  
manufacture any preparation, admixture or extract of a drug  
of addiction in his profession as a pharmacist as authorised  
by clause 101 (1) and 102 of the Regulation shall cease to  
operate from 8 May 2015

Dated at Sydney, 5 May 2015

Dr MARY FOLEY  
Secretary  
NSW Health

# COUNCIL NOTICES

## LIVERPOOL CITY COUNCIL

ERRATUM  
ROADS ACT 1993

Naming of Council Roads

The road originally gazetted in the *NSW Government Gazette* of 22 April 2005 for the suburb of Middleton Grange:

Globe Lane should be spelt as Globe Street

The road originally gazetted in the *NSW Government Gazette* of 2 July 2005 for the suburb of Edmondson Park:

Costello Road should be spelt as Costello Lane

C WULFF, Chief Executive Officer, Liverpool City Council,  
Locked Bag 7064, Liverpool BC 1871. [7959]

## NARROMINE SHIRE COUNCIL

LOCAL GOVERNMENT ACT 1993  
LAND ACQUISITION (JUST TERMS  
COMPENSATION) ACT 1991

Notice of Compulsory Acquisition of Land

Narromine Shire Council declares with the approval of His Excellency the Governor that the land described in Schedule 1 below, excluding the interests described in Schedule 2 below and excluding any mines or deposits of minerals in the land is acquired by compulsory process in accordance with the provisions of the *Land Acquisition (Just Terms Compensation) Act 1991* for drainage.

Dated at Narromine this 4th day of May 2015

GREGORY LAMONT  
General Manager

### Schedule 1

Lot 2 DP 1050443

### Schedule 2

Easement for transmission line 45.72 wide (Ms 2327 Do R)  
Gazette 22-12-1967

Easement for water pipe 5 wide (DP 46112)  
Gazette 14-10-1983 [7960]

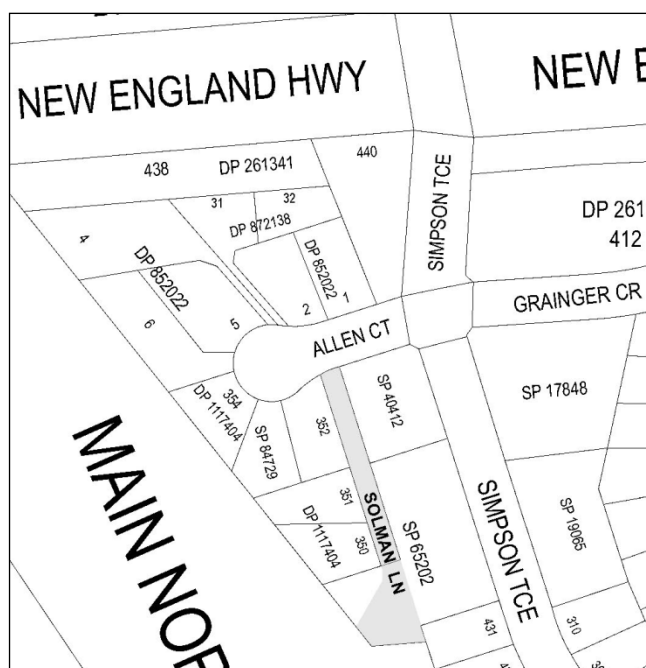
## SINGLETON COUNCIL

ROADS ACT 1993  
Section 162

Naming of Public Roads

Notice is hereby given that Singleton Council, in pursuance of section 162 of the *Roads Act 1993* and Part 2 of the *Roads Regulation 2008*, has named the following roads:

Location	Name
Public road off Allen Court, Darlington previously identified as Accessway in DP 261341 and the cul-de-sac at the end of this road, located in the common property of SP 65202. The diagram below shows the extent of the lane.	Solman Lane



The above road names have been advertised and notified. No objections to the proposed names were received within the advertising period.

LINDY HYAM, General Manager, Singleton Council, PO  
Box 314, Singleton NSW 2330. [7961]



**WAGGA WAGGA CITY COUNCIL**

ROADS ACT 1993  
Section 162

ROADS (GENERAL) REGULATION 2008

Naming of Roads

Notice is hereby given that Wagga Wagga City Council, pursuant to the aforementioned Act and Regulation, has named the roads described hereunder.

**Road Renaming from Beech Street to Melaleuca Drive**

The subject road is a small section of road (Beech Street) that due to a reconfiguration of the Forest Hill subdivision layout is proposed to be renamed to Melaleuca Drive.

**Road Renaming from Slatteries Road to Flanagans Lane**

The subject road runs in a north–south direction between the Coolamon Shire boundary and Old Narrandera Road approximately 2km from the Narrandera Shire boundary. The road is proposed to be renamed due to an inconsistency with the road name within Coolamon Shire

**Naming of all private roads within the Wagga Wagga Campus of Charles Sturt University as follows:**

Agriculture Avenue, Albert Pugsley Place, Darnell Smith Drive, Nathan Cobb Drive, Valder Way, Village Way, Binya Way, Bribbaree Place, Gunbar Place, Jingellic Place, Tabbita Walk, Tooma Way, Bangala Way, Biyal Place, Dargin Way, Garal Circuit, Guwandang Circuit, Mambarra Drive, Maybal Lane, Yadhandha Circuit, Yama Circuit, Institute Way, Starvation Lane [7962]

**By Authority**