



Government Gazette

of the State of
New South Wales

Number 57
Friday, 10 July 2015

The *New South Wales Government Gazette* is the permanent public record of official notices issued by the New South Wales Government. It also contains local council and other notices and private advertisements.

The Gazette is compiled by the Parliamentary Counsel's Office and published on the NSW legislation website (www.legislation.nsw.gov.au) under the authority of the NSW Government. The website contains a permanent archive of past Gazettes.

To submit a notice for gazettal – see [Gazette Information](#).

GOVERNMENT NOTICES

Miscellaneous Instruments

NATIONAL PARKS AND WILDLIFE ACT 1974

I, General The Honourable David Hurley AC DSC (Ret'd), Governor of the State of New South Wales, with the advice of the Executive Council, reserve the lands described in the Schedules 1 and 2 below as part of **Brisbane Water National Park**, under the provisions of section 30A (1) of the *National Parks and Wildlife Act 1974*.

Signed and sealed at Sydney this 1st day of July 2015.

DAVID HURLEY
Governor

By His Excellency's Command,

MARK SPEAKMAN SC, MP
Minister for the Environment

GOD SAVE THE QUEEN

Land District – Gosford LGA – Gosford

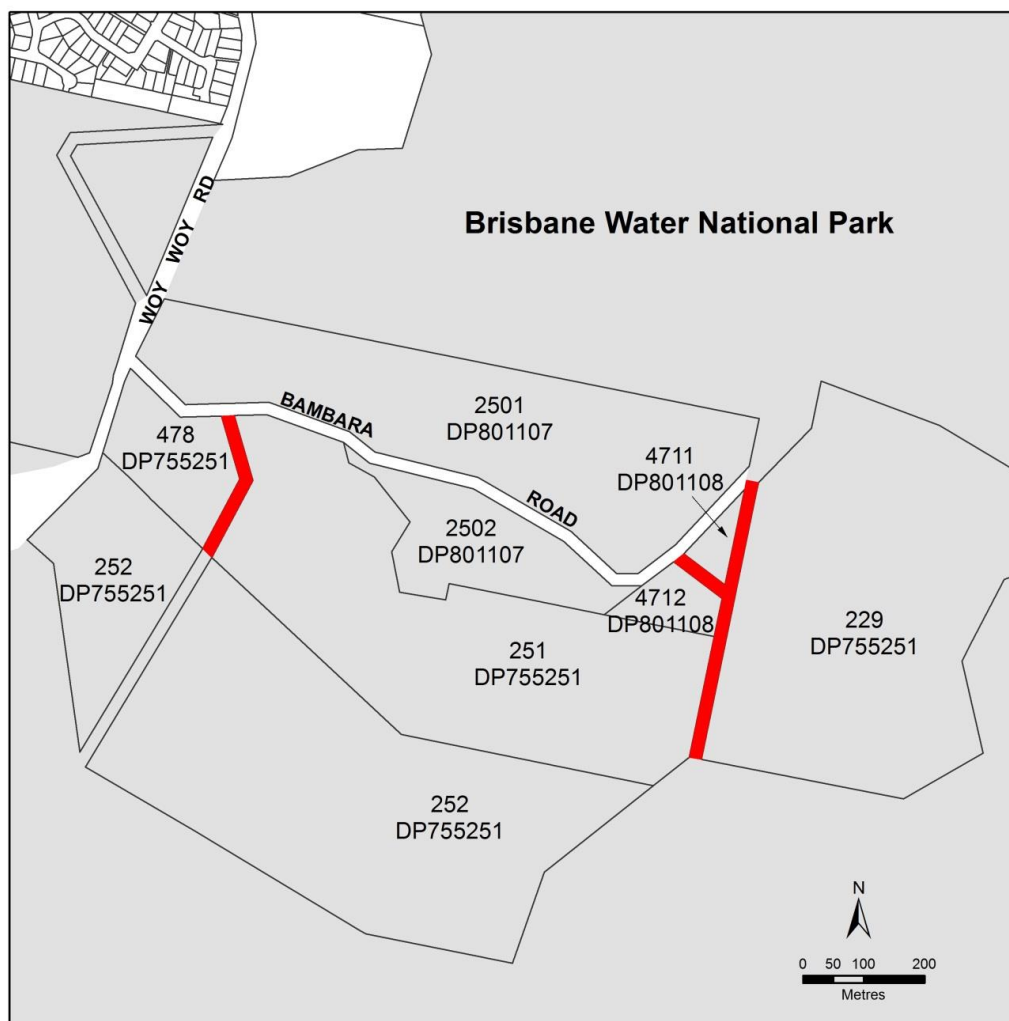
Schedule 1

County Northumberland, Parish Patonga, 58.05 hectares, being Lots 229, 251 and 478 DP 755251, Lot 2502 DP 801107 and Lot 4712 DP 801108.

Papers OEH/EF14/7122, EF14/7123 & EF14/7124.

Schedule 2

County Northumberland, Parish Patonga, about 1.6 hectares being the Crown road reserves shown red in the diagram below



Appointments

CONSTITUTION ACT 1902

Ministerial Arrangements for the Minister for Education

Pursuant to section 36 of the *Constitution Act 1902*, His Excellency the Governor, with the advice of the Executive Council, has authorised The Honourable T W Grant MP to act for and on behalf of the Minister for Education for the period from 16 to 22 July 2015 inclusive, and The Honourable L G Williams MP to act for and on behalf of the Minister for Education for the period from 23 July to 4 August 2015 inclusive.

Date: 8 July 2015

MIKE BAIRD, MP
Premier

CONSTITUTION ACT 1902

Ministerial Arrangements for the Minister For Health

Pursuant to section 36 of the *Constitution Act 1902*, His Excellency the Governor, with the advice of the Executive Council, has authorised the Honourable P J Goward MP to act for and on behalf of the Minister for Health for the period from 14 July to 2 August 2015 inclusive.

Date: 8 July 2015

MIKE BAIRD, MP
Premier

CONSTITUTION ACT 1902

Ministerial Arrangements for the Minister for Family and Community Services, and Minister for Social Housing

Pursuant to section 36 of the *Constitution Act 1902*, His Excellency the Governor, with the advice of the Executive Council, has authorised the Honourable J G Ajaka MLC to act for and on behalf of the Minister for Family and Community Services, and Minister for Social Housing for the period from 11 to 26 July 2015 inclusive.

Dated: 8 July 2015

MIKE BAIRD, MP
Premier

Planning and Environment Notices

NATIONAL PARKS AND WILDLIFE ACT 1974

PART REVOCATION OF PROCLAMATION

I, His Excellency General The Honourable David Hurley AC DSC (Ret'd), Governor of the State of New South Wales, with the advice of the Executive Council and in pursuance of the powers vested in me under section 68 of the *National Parks and Wildlife Act 1974*, with the consent of every owner and occupier do, on the recommendation of the Chief Executive of the Office of Environment and Heritage (OEH), by this my Proclamation revoke part of the lands described as **Yeronga Wildlife Refuge No 39** and notified in *Government Gazette* No 100 of 5th July 1985.

Signed and sealed at Sydney this 27th day of May 2015

DAVID HURLEY
Governor

By His Excellency's Command

MARK SPEAKMAN SC, MP
Minister for the Environment

GOD SAVE THE QUEEN!

Description

Land District – Grenfell Council – Weddin

County of Forbes, Parish of Melyra, 238 hectares, being Lot 86 DP 752945, OEH FIL02/00445

NATIONAL PARKS AND WILDLIFE ACT 1974

PROCLAMATION

I, His Excellency General The Honourable David Hurley AC DSC (Ret'd), Governor of the State of New South Wales, with the advice of the Executive Council and in pursuance of the powers vested in me under section 68 of the *National Parks and Wildlife Act 1974*, with the consent of every owner and occupier do, on the recommendation of the Chief Executive of the Office of Environment and Heritage (OEH), by this my Proclamation declare the lands described hereunder to be a Wildlife Refuge for the purposes of the abovementioned Act.

To be known as "**Bungawarra Wildlife Refuge**"

Signed and sealed at Sydney this 3rd day of June 2015

DAVID HURLEY
Governor

By His Excellency's Command

MARK SPEAKMAN SC, MP
Minister for the Environment

GOD SAVE THE QUEEN!

Description

Land District – Young Council – Young

County of Bland, Parish of Memagong, 6.418 hectares, being Lot 1 DP 746724, OEH FIL15/895

ERRATUM

The notice published in the *NSW Government Gazette* dated 26 June 2015, folios 1803 & 1804, being the Order to Exclude Certain Access Roads from Various National Parks and Regional Parks and a State Conservation Area, is amended as follows:

1. Folio 1803: replace Note 1 with '1. The access roads described in the Schedule 1 hereunder are excluded from the reservation of Euston Regional Park and are vested in the Minister administering the *National Parks and Wildlife Act 1974*.'
2. Folio 1803: replace Note 8 with '8. All other access roads within lands described in Schedules 1, 2 and 4 of *National Park Estate (Riverina Red Gum Reservations) Act 2010* and not so excluded by this Order are reserved as part of Euston Regional Park, Kemendok National Park, Lachlan Valley National Park, Lachlan Valley Regional Park, Murray Valley National Park, Murray Valley Regional Park, Murrumbidgee Valley National Park, Murrumbidgee Valley Regional Park or Lachlan Valley State Conservation Area whichever they may adjoin.'
3. Folio 1803: in Schedule 1 delete 'Euston National Park' and insert 'Euston Regional Park'.
4. Folio 1804: in Schedule 7 delete 'Murray Valley Regional Park' and insert 'Murrumbidgee Valley Regional Park'.

TERRY BAILEY
Chief Executive
Office of Environment and Heritage

Roads and Maritime Notices

ROADS ACT 1993

LAND ACQUISITION (JUST TERMS COMPENSATION) ACT 1991

Notice of Compulsory Acquisition and Dedication
as Public Road of Land at Wyalong
in the Bland Shire Council Area

Roads and Maritime Services by its delegate declares, with the approval of His Excellency the Governor, that the land described in the Schedule below is acquired by compulsory process under the provisions of the *Land Acquisition (Just Terms Compensation) Act 1991* for the purposes of the *Roads Act 1993* and further dedicates the land as public road under section 10 of the *Roads Act 1993*.

K DURIE
Manager, Compulsory Acquisition & Road Dedication
Roads and Maritime Services

Schedule

All that piece or parcel of Crown land situated in the Bland Shire Council area, Parish of Mugga and County of Bland, shown as Lot 9 Deposited Plan 1207405, being part of the land in Certificate of Title 7303/1139599.

(RMS Papers: SF2015/67913; RO SF2014/82095)

Mining and Petroleum Notices

Notice is given that the following applications have been received:

EXPLORATION LICENCE APPLICATION

(T15-1064)

No 5191, JAMES FRANCIS CRAGO, area of 4 units, for Group 10 and Group 6, dated 30 June 2015. (Inverell Mining Division).

MINING LEASE APPLICATION

(T15-1061)

No 499, BORAL CSR BRICKS PTY LIMITED (ACN 168 794 821), area of about 23.19 hectares, to mine for structural clay, dated 24 June 2015. (Wagga Wagga Mining Division).

The Hon ANTHONY ROBERTS, MP
Minister for Industry, Resources and Energy

Notice is given that the following applications for renewal have been received:

(05-0359)

Exploration Licence No 4573, SCANDIUM21 PTY LTD (ACN 008 755 155), area of 19 units. Application for renewal received 2 July 2015.

(14-3424)

Exploration Licence No 5552, MANGOOLA COAL OPERATIONS PTY LIMITED (ACN 12 535 755), area of 229.3 hectares. Application for renewal received 3 November 2014.

(T12-3310)

Exploration Licence No 5748, ARGENT (KEMPFIELD) PTY LTD (ACN 155 759 550), area of 21 units. Application for renewal received 30 June 2015.

(08-4767)

Exploration Licence No 5964, GOLDEN CROSS OPERATIONS PTY. LTD. (ACN 050 212 827), area of 19 units. Application for renewal received 30 June 2015.

(15-1473)

Exploration Licence No 6594, DELLWORTH PTY LIMITED (ACN 002998192), area of 798 hectares. Application for renewal received 3 July 2015.

(14-2058)

Exploration Licence No 6818, DIVERSIFIED MINING PTY LTD (ACN 139 102 435), area of 16 units. Application for renewal received 6 July 2015.

The Hon ANTHONY ROBERTS, MP
Minister for Industry, Resources and Energy

REQUESTED CANCELLATION OF AUTHORITIES AT REQUEST OF HOLDERS

Notice is given that the following authorities have been requested to be cancelled:

(07-2332)

Petroleum Exploration Licence No 2 (Act 1991), AGL UPSTREAM INVESTMENTS PTY LIMITED (ACN 115 063 744), County of Camden, County of Cook, County of Cumberland, County of Hunter and County of Northumberland, Map Sheet (8928, 8929, 9028, 9029, 9030, 9031, 9130, 9131), area of 97 blocks. Request of cancellation was received on 6 July 2015.

(14-3464)

Petroleum Exploration Licence No 4 (Act 1991), AGL UPSTREAM INVESTMENTS PTY LIMITED (ACN 115 063 744), County of Bligh, County of Brisbane, County of Durham, County of Hunter, County of Northumberland and County of Phillip, Map Sheet (8933, 9032, 9033), area of 53 blocks. Request of cancellation was received on 6 July 2015.

(11-3739)

Petroleum Exploration Licence No 267 (Act 1955), AGL UPSTREAM INVESTMENTS PTY LIMITED (ACN 115 063 744), County of Durham, County of Gloucester, County of Hunter and County of Northumberland, Map Sheet (9131, 9132, 9133, 9231, 9232), area of 68 blocks. Request of cancellation was received on 6 July 2015.

(07-2332)

Petroleum Exploration Licence No 2 (Act 1991), AGL UPSTREAM INVESTMENTS PTY LIMITED (ACN 115 063 744), County of Camden, County of Cook, County of Cumberland, County of Hunter and County of Northumberland, Map Sheet (8928, 8929, 9028, 9029, 9030, 9031, 9130, 9131), area of 97 blocks. Request of cancellation was received on 6 July 2015.

(14-3464)

Petroleum Exploration Licence No 4 (Act 1991), AGL UPSTREAM INVESTMENTS PTY LIMITED (ACN 115 063 744), County of Bligh, County of Brisbane, County of Durham, County of Hunter, County of Northumberland and County of Phillip, Map Sheet (8933, 9032, 9033), area of 53 blocks. Request of cancellation was received on 6 July 2015.

(11-3739)

Petroleum Exploration Licence No 267 (Act 1955), AGL UPSTREAM INVESTMENTS PTY LIMITED (ACN 115 063 744), County of Durham, County of Gloucester, County of Hunter and County of Northumberland, Map Sheet (9131, 9132, 9133, 9231, 9232), area of 68 blocks. Request of cancellation was received on 6 July 2015.

The Hon ANTHONY ROBERTS, MP
Minister for Industry, Resources and Energy

**REQUEST FOR CANCELLATION OF
AUTHORITIES**

Notice is given that the following applications for cancellation of authorities have been received:

(M2007/0084)

Exploration Licence No 6832, CAPITAL MINING LIMITED, (ACN 104 551 171), County of Yantara, area of 12 units. Application for Cancellation was received on 3 July 2015

(T10-0068)

Exploration Licence No 7616, ST BARBARA LIMITED, (ACN 009 165 066), County of Oxley, area of 16 units. Application for Cancellation was received on 2 July 2015

(T10-0069)

Exploration Licence No 7617, ST BARBARA LIMITED, (ACN 009 165 066), County of Oxley, area of 34 units. Application for Cancellation was received on 2 July 2015

(T11-0259)

Exploration Licence No 7951, OCHRE RESOURCES PTY LTD, (ACN 112 833 351), County of Canbelego, area of 42 units. Application for Cancellation was received on 3 July 2015

(T10-0069)

Exploration Licence No 8116, ST BARBARA LIMITED, (ACN 009 165 066), Counties of Canbelego and Gregory, area of 41 units. Application for Cancellation was received on 2 July 2015

The Hon ANTHONY ROBERTS, MP
Minister for Industry, Resources and Energy

**CANCELLATION OF AUTHORITIES
AT REQUEST OF HOLDERS**

Notice is given that the following authorities have been cancelled:

(T13-1161)

Exploration Licence No 8253, SANDFIRE RESOURCES NL (ACN 105154185), County of Ashburnham, County of Gordon and County of Wellington, Map Sheet (8631, 8632, 8731, 8732), area of 66 units. Cancellation took effect on 4 July 2015.

(T14-1128)

Exploration Licence No 8322, AG MINERAL EXPLORATIONS PTY LTD (ACN 601 224 757), County of Mootwingee and County of Yungnulgra, Map Sheet (7336, 7435, 7436), area of 100 units. Cancellation took effect on 3 July 2015.

(T14-1138)

Exploration Licence No 8339, SANDFIRE RESOURCES NL (ACN 105154185), County of Gordon and County of Wellington, Map Sheet (8632, 8732), area of 40 units. Cancellation took effect on 4 July 2015.

(T14-1172)

Exploration Licence No 8350, SANDFIRE RESOURCES NL (ACN 105154185), County of Gordon and County of Wellington, Map Sheet (8632), area of 15 units. Cancellation took effect on 4 July 2015.

(07-2332)

Petroleum Exploration Licence No 2, AGL UPSTREAM INVESTMENTS PTY LIMITED (ACN 115 063 744), County of Camden, County of Cook, County of Cumberland, County of Hunter and County of Northumberland, Map Sheet (8928, 8929, 9028, 9029, 9030, 9031, 9130, 9131), area of 97 blocks. Cancellation took effect on 6 July 2015.

(14-3464)

Petroleum Exploration Licence No 4, AGL UPSTREAM INVESTMENTS PTY LIMITED (ACN 115 063 744), County of Bligh, County of Brisbane, County of Durham, County of Hunter, County of Northumberland and County of Phillip, Map Sheet (8933, 9032, 9033), area of 53 blocks. Cancellation took effect on 6 July 2015.

(11-3739)

Petroleum Exploration Licence No 267, AGL UPSTREAM INVESTMENTS PTY LIMITED (ACN 115 063 744), County of Durham, County of Gloucester, County of Hunter and County of Northumberland, Map Sheet (9131, 9132, 9133, 9231, 9232), area of 68 blocks. Cancellation took effect on 6 July 2015.

(07-2332)

Petroleum Exploration Licence No 2 (Act 1991), AGL UPSTREAM INVESTMENTS PTY LIMITED (ACN 115 063 744), area of 97 blocks. Cancellation took effect on 6 July 2015. (Singleton Mining Division).

(14-3464)

Petroleum Exploration Licence No 4 (Act 1991), AGL UPSTREAM INVESTMENTS PTY LIMITED (ACN 115 063 744), area of 53 blocks. Cancellation took effect on 6 July 2015. (Singleton Mining Division).

(11-3739)

Petroleum Exploration Licence No 267 (Act 1955), AGL UPSTREAM INVESTMENTS PTY LIMITED (ACN 115 063 744), area of 68 blocks. Cancellation took effect on 6 July 2015. (Singleton Mining Division).

The Hon ANTHONY ROBERTS, MP
Minister for Industry, Resources and Energy

PART CANCELLATION

Notice is given that the following authority has been cancelled in part:

(T11-0069)

Exploration Licence No 7768, SUGEC RESOURCES LIMITED (ACN 162 033 098).

Description of area cancelled:

An area of 50 units has been cancelled. For further information contact Titles Branch.

Part cancellation took effect on 2 July 2015.

The authority now embraces an area of 50 units.

The Hon ANTHONY ROBERTS, MP
Minister for Industry, Resources and Energy

Primary Industries Notices

FISHERIES MANAGEMENT ACT 1994

Section 76

Instrument of Determination of Management Charge for Abalone Fishery

I, Andrew Goulstone, Director, Commercial Fisheries with the delegated authority of the Minister for Primary Industries and the Secretary of the Department of Industry, Skills and Regional Development pursuant to sections 227 and 228 of the *Fisheries Management Act 1994* (“the Act”) and pursuant to sections 76 (1) and (2) of the Act, do hereby determine the management charge for the period 1 July 2015 to 30 June 2016 payable by holders of shares in the abalone fishery (as described in Schedule 1 to the Act) to be \$68.37 per share.

Dated this 6th day of July 2015.

ANDREW GOULSTONE
Director, Commercial Fisheries
Department of Primary Industries
(an office within the Department of Industry, Skills and
Regional Development)

Crown Lands Notices

1300 886 235 www.crownland.nsw.gov.au

DUBBO OFFICE

NOTICE OF PURPOSE OTHER THAN THE DECLARED PURPOSE PURSUANT TO SECTION 34A (2) OF THE CROWN LANDS ACT 1989

Pursuant to section 34A (2) (b) of the *Crown Lands Act 1989*, the Crown reserve with the declared public purpose specified in Column 2 of the Schedule, is to be used or occupied for a purpose other than the declared purpose specified in Column 1 of the Schedule.

The Hon NIALL BLAIR, MLC
Minister for Lands and Water

Schedule

Column 1	Column 2
Grazing (Relevant Interest – Section 34A Licence 549719)	Reserve No 756885 Public Purpose: future public requirements Notified: 29 June 2007 File Reference: 15/02990

GRAFTON OFFICE

NOTIFICATION OF CLOSING OF A ROAD

In pursuance of the provisions of the *Roads Act 1993*, the road hereunder described is closed and the lands comprised therein cease to be public road and the rights of passage and access that previously existed in relation to the road is extinguished. Upon closing, title to the land, comprising the former public road, vests in the body specified in the Schedule hereunder.

The Hon NIALL BLAIR, MLC
Minister for Lands and Water

Description

*Parish – Eckford; County – Jamison
Land District – Narrabri; LGA – Narrabri*

Road Closed: Lot 1 DP 1208418
File No: 14/10851

Schedule

On closing, the land within Lot 1 DP 1208418 remains vested in the State of New South Wales as Crown land.

ROADS ACT 1993

ORDER

Correction of Defective Instrument

As per the notification of **Notification of Closing of a Road** which appeared in *NSW Government Gazette* dated 26 June 2015, folio 1901, part of the description is hereby amended. Under headings of “Description” and “Schedule” the words “Lot 3 DP 11200763” are deleted and replaced with “Lot 3 DP 1200763”. Ref: 14/01265

NOTIFICATION OF CLOSING OF A ROAD

In pursuance of the provisions of the *Roads Act 1993*, the road hereunder described is closed and the lands comprised therein cease to be public road and the rights of passage and access that previously existed in relation to the road is extinguished. Upon closing, title to the land, comprising the former public road, vests in the body specified in the Schedule hereunder.

The Hon NIALL BLAIR, MLC
Minister for Lands and Water

Description

*Parish – Devlin; County – Bourke
Land District – Wagga Wagga; LGA – Coolamon*

Road Closed: Lot 1 DP 1202523
File No: 14/04948

Schedule

On closing, the land within Lot 1 DP 1202523 remains vested in the State of New South Wales as Crown land.

NOTIFICATION OF CLOSING OF A ROAD

In pursuance of the provisions of the *Roads Act 1993*, the road hereunder described is closed and the lands comprised therein cease to be public road and the rights of passage and access that previously existed in relation to the road is extinguished. Upon closing, title to the land, comprising the former public road, vests in the body specified in the Schedule hereunder.

The Hon NIALL BLAIR, MLC
Minister for Lands and Water

Description

*Parish – Elliott; County – Bourke
Land District – Wagga Wagga; LGA – Coolamon*

Road Closed: Lot 1 DP 1208996
File No: 15/01438

Schedule

On closing, the land within Lot 1 DP 1208996 remains vested in the State of New South Wales as Crown land.

NOTIFICATION OF CLOSING OF A ROAD

In pursuance of the provisions of the *Roads Act 1993*, the road hereunder described is closed and the lands comprised therein cease to be public road and the rights of passage and access that previously existed in relation to the road is extinguished. Upon closing, title to the land, comprising the former public road, vests in the body specified in the Schedule hereunder.

The Hon NIALL BLAIR, MLC
Minister for Lands and Water

Description

*Parish – Durham; County – Murchison
Land District – Inverell; LGA – Gwydir*

Road Closed: Lots 1–2 DP 1208896
File No: 15/01961

Schedule

On closing, the land within Lots 1–2 DP 1208896 remains vested in the State of New South Wales as Crown land.

NOTIFICATION OF CLOSING OF A ROAD

In pursuance of the provisions of the *Roads Act 1993*, the road hereunder described is closed and the lands comprised therein cease to be public road and the rights of passage and access that previously existed in relation to the road is extinguished. Upon closing, title to the land, comprising the former public road, vests in the body specified in the Schedule hereunder.

The Hon NIALL BLAIR, MLC
Minister for Lands and Water

Description

*Parish – Muluerindie; County – Inglis
Land District – Armidale; LGA – Tamworth Regional*

Road Closed: Lots 1–2 DP 1208250
File No: 15/00003

Schedule

On closing, the land within Lots 1–2 DP 1208250 remains vested in the State of New South Wales as Crown land.

NOTIFICATION OF CLOSING OF A ROAD

In pursuance of the provisions of the *Roads Act 1993*, the road hereunder described is closed and the lands comprised therein cease to be public road and the rights of passage and access that previously existed in relation to the road is extinguished. Upon closing, title to the land, comprising the former public road, vests in the body specified in the Schedule hereunder.

The Hon NIALL BLAIR, MLC
Minister for Lands and Water

Description

*Parish – Ellangowan; County – Richmond
Land District – Casino; LGA – Richmond Valley*

Road Closed: Lots 3–4 DP 1208894
File No: 14/10575

Schedule

On closing, the land within Lots 3–4 DP 1208894 remains vested in the State of New South Wales as Crown land.

NOTIFICATION OF CLOSING OF A ROAD

In pursuance of the provisions of the *Roads Act 1993*, the road hereunder described is closed and the lands comprised therein cease to be public road and the rights of passage and access that previously existed in relation to the road is extinguished. Upon closing, title to the land, comprising the former public road, vests in the body specified in the Schedule hereunder.

The Hon NIALL BLAIR, MLC
Minister for Lands and Water

Description

*Parish – Tenterfield; County – Clive
Land District – Tenterfield; LGA – Tenterfield*

Road Closed: Lot 1 DP 1208694
File No: 15/01874

Schedule

On closing, the land within Lot 1 DP 1208694 remains vested in the State of New South Wales as Crown land.

NOTIFICATION OF CLOSING OF A ROAD

In pursuance of the provisions of the *Roads Act 1993*, the road hereunder described is closed and the lands comprised therein cease to be public road and the rights of passage and access that previously existed in relation to the road is extinguished. Upon closing, title to the land, comprising the former public road, vests in the body specified in the Schedule hereunder.

The Hon NIALL BLAIR, MLC
Minister for Lands and Water

Description

*Parish – Sherwood; County – Rous
Land District – Casino; LGA – Kyogle*

Road Closed: Lot 1 DP 1208891
File No: 15/01751

Schedule

On closing, the land within Lot 1 DP 1208891 remains vested in the State of New South Wales as Crown land.

NOTIFICATION OF CLOSING OF A ROAD

In pursuance of the provisions of the *Roads Act 1993*, the road hereunder described is closed and the lands comprised therein cease to be public road and the rights of passage and access that previously existed in relation to the road is extinguished. Upon closing, title to the land, comprising the former public road, vests in the body specified in the Schedule hereunder.

The Hon NIALL BLAIR, MLC
Minister for Lands and Water

Description

*Parish – Pearson; County – Mitchell
Land District – Wagga Wagga; LGA – Wagga Wagga*

Road Closed: Lot 1 DP 1195108
File No: WA05H443

Schedule

On closing, the land within Lot 1 DP 1195108 remains vested in the State of New South Wales as Crown land.

GRIFFITH OFFICE

ERRATUM

In the *NSW Government Gazette* of 3 July 2015, folio 2038, under the heading ‘Revocation of Trust Management’ Column 1 should read ‘Wyalong Reserve (R88393)’.

File Reference: 15/01137

The Hon NIALL BLAIR, MLC
Minister for Lands and Water

DISSOLUTION OF RESERVE TRUST

Pursuant to section 92 (3) of the *Crown Lands Act 1989*, the reserve trust specified in Column 1 of the Schedule hereunder, which was established in respect of the reserve specified opposite thereto in Column 2 of the Schedule, is dissolved.

The Hon NIALL BLAIR, MLC
Minister for Lands and Water

Schedule

Column 1	Column 2
Wyalong Reserve (R88393)	Reserve No 88393 Public Purpose: site for public buildings Notified: 5 November 1971 File Reference: 15/01137

ORDER

Authorisation of Additional Purpose under s121A

Pursuant to s121A of the *Crown Lands Act 1989*, I authorise by this Order, the purpose specified in Column 1 to be an additional purpose to the declared purpose of the reserves specified opposite thereto in Column 2 of the Schedule.

The Hon NIALL BLAIR, MLC
Minister for Lands and Water

Schedule

Column 1	Column 2
Future Public Requirements	Reserve No 88393 Public Purpose: site for public buildings Notified: 5 November 1971 File Reference: 15/01137

HAY OFFICE

NOTICE OF PURPOSE OTHER THAN THE DECLARED PURPOSE PURSUANT TO SECTION 34A (2) OF THE CROWN LANDS ACT 1989

Pursuant to section 34A (2) (b) of the *Crown Lands Act 1989*, the Crown reserve with the declared public purpose specified in Column 2 of the Schedule, is to be used or occupied for a purpose other than the declared purpose specified in Column 1 of the Schedule.

The Hon NIALL BLAIR, MLC
Minister for Lands and Water

Schedule

Column 1	Column 2
Grazing (Relevant Interest – S34A Licence – RI 550671)	Reserve No 3138 Public Purpose: access Notified: 7 November 1883 File Reference: 15/03733

Schedule

Column 1	Column 2
Agriculture & Grazing (Relevant Interest – S34A Licence 548670)	Reserve No 35669 Public Purpose: camping, travelling stock Notified: 31 January 1903 File Reference: 15/02186 Reserve No 86061 Public Purpose: camping, travelling stock Notified: 11 November 1966 File Reference: 15/02186 Reserve No 756246 Public Purpose: future public requirements Notified: 29 June 2007 File Reference: 15/02186 Reserve No 35668 Public Purpose: travelling stock Notified: 31 January 1903 File Reference: 15/02186

Schedule

Column 1	Column 2
Pump and Pipeline, Irrigation Works & Grazing (Relevant Interest – S34A Licence 539053)	Reserve No 84842 Public Purpose: future public requirements Notified: 17 April 1964 File Reference: 14/07120 Reserve No 56146 Public Purpose: generally Notified: 11 May 1923 File Reference: 14/07120 Reserve No 1011268 Public Purpose: future public requirements Notified: 3 February 2006 File Reference: 14/07120

MAITLAND OFFICE

NOTICE OF PURPOSE OTHER THAN THE DECLARED PURPOSE PURSUANT TO SECTION 34A (2) OF THE CROWN LANDS ACT 1989

Pursuant to section 34A (2) (b) of the *Crown Lands Act 1989*, the Crown reserve with the declared public purpose specified in Column 2 of the Schedule, is to be used or occupied for a purpose other than the declared purpose specified in Column 1 of the Schedule.

The Hon NIALL BLAIR, MLC
Minister for Lands and Water

Schedule

Column 1	Column 2
Grazing (Relevant Interest – S34A Licence – RI 534042)	Reserve No 753770 Public Purpose: future public requirements Notified: 29 June 2007 File Reference: 14/03285

MOREE OFFICE

REVOCATION OF RESERVATION OF CROWN LAND

Pursuant to section 90 of the *Crown Lands Act 1989*, the reservation of Crown land specified in Column 1 of the Schedule hereunder is revoked to the extent specified opposite thereto in Column 2 of the Schedule.

The Hon NIALL BLAIR, MLC
Minister for Lands and Water

Schedule

Column 1	Column 2
Land District: Bingara Local Government Area: Gwydir Shire Council Locality: Pallal Reserve No 97351 Public Purpose: scenic protection Notified: 13 July 1984 File Reference: ME84H423	The whole being Lot 62 DP No 704632 Parish Tange County Murchison

REVOCATION OF RESERVATION OF CROWN LAND

Pursuant to section 90 of the *Crown Lands Act 1989*, the reservation of Crown land specified in Column 1 of the Schedule hereunder is revoked to the extent specified opposite thereto in Column 2 of the Schedule.

The Hon NIALL BLAIR, MLC
Minister for Lands and Water

Schedule

Column 1	Column 2
Land District: Bingara Local Government Area: Gwydir Shire Council Locality: Pallal Reserve No 97345 Public Purpose: access Notified: 13 July 1984 File Reference: ME84H423	The whole being Lot 63 DP No 704632 Parish Tange County Murchison

NOTICE OF PURPOSE OTHER THAN THE DECLARED PURPOSE PURSUANT TO SECTION 34A (2) OF THE CROWN LANDS ACT 1989

Pursuant to section 34A (2) (b) of the *Crown Lands Act 1989*, the Crown reserve with the declared public purpose specified in Column 2 of the Schedule, is to be used or occupied for a purpose other than the declared purpose specified in Column 1 of the Schedule.

The Hon NIALL BLAIR, MLC
Minister for Lands and Water

Schedule

Column 1	Column 2
Grazing (Relevant Interest – S34A Licence RI 548407)	Reserve No 751107 Public Purpose: future public requirements Notified: 29 June 2007 File Reference: 15/02162 Reserve No 751120 Public Purpose: future public requirements Notified: 29 June 2007 File Reference: 15/02162

NEWCASTLE OFFICE

NOTIFICATION OF CLOSING OF A ROAD

In pursuance of the provisions of the *Roads Act 1993*, the road hereunder described is closed and the lands comprised therein cease to be public road and the rights of passage and access that previously existed in relation to the road is extinguished. Upon closing, title to the land, comprising the former public road, vests in the body specified in the Schedule hereunder.

The Hon NIALL BLAIR, MLC
Minister for Lands and Water

Description

*Parish – Houston; County – Kennedy
Land District – Parkes; LGA – Parkes*

Road Closed: Lot 1 DP 1207607
File No: 15/01167:JT

Schedule

On closing, the land within Lot 1 DP 1207607 remains vested in the State of New South Wales as Crown land.

NOTIFICATION OF CLOSING OF A ROAD

In pursuance of the provisions of the *Roads Act 1993*, the road hereunder described is closed and the lands comprised therein cease to be public road and the rights of passage and access that previously existed in relation to the road is extinguished. Upon closing, title to the land, comprising the former public road, vests in the body specified in the Schedule hereunder.

The Hon NIALL BLAIR, MLC
Minister for Lands and Water

Description

*Parish – Nanima; County – Bligh
Land District – Wellington; LGA – Wellington*

Road Closed: Lot 1 DP 1206579 subject to right of carriageway created by Deposited Plan 1206579

File No: 14/09221 RS

Schedule

On closing, the land within Lot 1 DP 1206579 remains vested in the State of New South Wales as Crown land.

NOTIFICATION OF CLOSING OF A ROAD

In pursuance of the provisions of the *Roads Act 1993*, the road hereunder described is closed and the lands comprised therein cease to be public road and the rights of passage and access that previously existed in relation to the road is extinguished. Upon closing, title to the land, comprising the former public road, vests in the body specified in the Schedule hereunder.

The Hon NIALL BLAIR, MLC
Minister for Lands and Water

Description

*Parish – Willoughby; County – Cumberland
Land District – Metropolitan; LGA – North Sydney*

Road Closed: Lot 20 DP 1208836 subject to easements, right of carriageways and right of foot way created by Deposited Plan DP 1208836

File No: 13/14775

Schedule

On closing, the land within Lot 20 DP 1208836 remains vested in North Sydney Council as operational land for the purposes of the *Local Government Act 1993*.

Council Reference: Zig Zag Lane

NOTIFICATION OF CLOSING OF A ROAD

In pursuance of the provisions of the *Roads Act 1993*, the road hereunder described is closed and the lands comprised therein cease to be public road and the rights of passage and access that previously existed in relation to the road is extinguished. Upon closing, title to the land, comprising the former public road, vests in the body specified in the Schedule hereunder.

The Hon NIALL BLAIR, MLC
Minister for Lands and Water

Description

*Parish – Boduldura; County – Wellington
Land District – Wellington; LGA – Wellington*

Road Closed: Lots 1–2 DP 1207620

File No: 09/11553 RS

Schedule

On closing, the land within Lots 1–2 DP 1207620 remains vested in the State of New South Wales as Crown land.

NOTIFICATION OF CLOSING OF A ROAD

In pursuance of the provisions of the *Roads Act 1993*, the road hereunder described is closed and the lands comprised therein cease to be public road and the rights of passage and access that previously existed in relation to the road is extinguished. Upon closing, title to the land, comprising the former public road, vests in the body specified in the Schedule hereunder.

The Hon NIALL BLAIR, MLC
Minister for Lands and Water

Description

*Parish – Boomey; County – Wellington
Land District – Wellington; LGA – Cabonne*

Road Closed: Lots 1–2 DP 1200157

File No: DB05H516 RS

Schedule

On closing, the land within Lots 1–2 DP 1200157 remains vested in the State of New South Wales as Crown land.

NOTIFICATION OF CLOSING OF A ROAD

In pursuance of the provisions of the *Roads Act 1993*, the road hereunder described is closed and the lands comprised therein cease to be public road and the rights of passage and access that previously existed in relation to the road is extinguished. Upon closing, title to the land, comprising the former public road, vests in the body specified in the Schedule hereunder.

The Hon NIALL BLAIR, MLC
Minister for Lands and Water

Description

*Parish – Gregado; County – Wynyard
Land District – Wagga Wagga; LGA – Wagga Wagga*

Road Closed: Lot 1 DP 1167198 (subject to easement/right of carriageway created by Deposited Plan 1167198)

File No: 09/17895

Schedule

On closing, the land within Lot 1 DP 1167198 remains vested in the State of New South Wales as Crown land.

NOTIFICATION OF CLOSING OF A ROAD

In pursuance of the provisions of the *Roads Act 1993*, the road hereunder described is closed and the lands comprised therein cease to be public road and the rights of passage and access that previously existed in relation to the road is extinguished. Upon closing, title to the land, comprising the former public road, vests in the body specified in the Schedule hereunder.

The Hon NIALL BLAIR, MLC
Minister for Lands and Water

Description

*Parish – Tuggeranong; County – Murray
Land District – Queanbeyan; LGA – Queanbeyan City*

Road Closed: Lot 1 DP 1207483 subject to right of access created by Deposited Plan 1207483

File No: 14/07531

Schedule

On closing, the land within Lot 1 DP 1207483 remains vested in the State of New South Wales as Crown land.

NOTIFICATION OF CLOSING OF A ROAD

In pursuance of the provisions of the *Roads Act 1993*, the road hereunder described is closed and the lands comprised therein cease to be public road and the rights of passage and access that previously existed in relation to the road is extinguished. Upon closing, title to the land, comprising the former public road, vests in the body specified in the Schedule hereunder.

The Hon NIALL BLAIR, MLC
Minister for Lands and Water

Description

*Parish – Hickey; County – Dudley
Land District – Kempsey; LGA – Kempsey*

Road Closed: Lot 3 DP 1201934

File No: 14/03322

Schedule

On closing, the land within Lot 3 DP 1201934 remains vested in the State of New South Wales as Crown land.

NOTIFICATION OF CLOSING OF A ROAD

In pursuance of the provisions of the *Roads Act 1993*, the road hereunder described is closed and the lands comprised therein cease to be public road and the rights of passage and access that previously existed in relation to the road is extinguished. Upon closing, title to the land, comprising the former public road, vests in the body specified in the Schedule hereunder.

The Hon NIALL BLAIR, MLC
Minister for Lands and Water

Description

*Parishes – Hickey, Gordon; County – Dudley
Land District – Kempsey; LGA – Kempsey*

Road Closed: Lots 1–2 DP 1201934

File No: 14/03321

Schedule

On closing, the land within Lots 1–2 DP 1201934 remains vested in the State of New South Wales as Crown land.

NOTIFICATION OF CLOSING OF A ROAD

In pursuance of the provisions of the *Roads Act 1993*, the road hereunder described is closed and the lands comprised therein cease to be public road and the rights of passage and access that previously existed in relation to the road is extinguished. Upon closing, title to the land, comprising the former public road, vests in the body specified in the Schedule hereunder.

The Hon NIALL BLAIR, MLC
Minister for Lands and Water

Description

*Parish – Grayrigg; County – Flinders
Land District – Nyngan; LGA – Bogan*

Road Closed: Lot 1 DP 1208563

File No: 09/14990 RS

Schedule

On closing, the land within Lot 1 DP 1208563 remains vested in the State of New South Wales as Crown land.

On closing, the land within Lot 1 DP 1208563 becomes vested in the State of New South Wales as Crown Land.

Council's reference: 09/14990

NOTIFICATION OF CLOSING OF A ROAD

In pursuance of the provisions of the *Roads Act 1993*, the road hereunder described is closed and the lands comprised therein cease to be public road and the rights of passage and access that previously existed in relation to the road is extinguished. Upon closing, title to the land, comprising the former public road, vests in the body specified in the Schedule hereunder.

The Hon NIALL BLAIR, MLC
Minister for Lands and Water

Description

*Parish – Catombal; County – Gordon
Land District – Molong; LGA – Wellington*

Road Closed: Lot 1 DP 1209254

File No: 14/01099 RS

Schedule

On closing, the land within Lot 1 DP 1209254 remains vested in the State of New South Wales as Crown land.

NOTIFICATION OF CLOSING OF A ROAD

In pursuance of the provisions of the *Roads Act 1993*, the road hereunder described is closed and the lands comprised therein cease to be public road and the rights of passage and access that previously existed in relation to the road is extinguished. Upon closing, title to the land, comprising the former public road, vests in the body specified in the Schedule hereunder.

The Hon NIALL BLAIR, MLC
Minister for Lands and Water

Description

*Parish – Barford; County – Durham
Land District – Maitland; LGA – Dungog*

Road Closed: Lot 1 DP 1209251
File No: MD06H398 RS

Schedule

On closing, the land within Lot 1 DP 1209251 remains vested in the State of New South Wales as Crown land.

NOTIFICATION OF CLOSING OF A ROAD

In pursuance of the provisions of the *Roads Act 1993*, the road hereunder described is closed and the lands comprised therein cease to be public road and the rights of passage and access that previously existed in relation to the road is extinguished. Upon closing, title to the land, comprising the former public road, vests in the body specified in the Schedule hereunder.

The Hon NIALL BLAIR, MLC
Minister for Lands and Water

Description

*Parish – Blackheath; County – Cook
Land District – Penrith; LGA – Blue Mountains*

Road Closed: Lot 2 DP 1201898
File No: 11/02612

Schedule

On closing, the land within Lot 2 DP 1201898 remains vested in the State of New South Wales as Crown land.

NOWRA OFFICE

NOTIFICATION OF CLOSING OF A ROAD

In pursuance of the provisions of the *Roads Act 1993*, the road hereunder described is closed and the lands comprised therein cease to be public road and the rights of passage and access that previously existed in relation to the road is extinguished. Upon closing, title to the land, comprising the former public road, vests in the body specified in the Schedule hereunder.

The Hon NIALL BLAIR, MLC
Minister for Lands and Water

Description

*Parish – Torrens; County – Bathurst
Land District – Orange; LGA – Blayney*

Road Closed: Lot 3 DP 1206735
File No: 14/03885

Schedule

On closing, the land within Lot 3 DP 1206735 remains vested in the State of New South Wales as Crown land.

**NOTICE OF PURPOSE OTHER THAN
THE DECLARED PURPOSE PURSUANT
TO SECTION 34A (2) OF THE
CROWN LANDS ACT 1989**

Pursuant to section 34A (2) (b) of the *Crown Lands Act 1989*, the Crown reserve with the declared public purpose specified in Column 2 of the Schedule, is to be used or occupied

for a purpose other than the declared purpose specified in Column 1 of the Schedule.

The Hon NIALL BLAIR, MLC
Minister for Lands and Water

Schedule

Column 1

Fish Cleaning Sink, Jetty, Ramp, Reclamation, Slipway & Wharf (Relevant Interest – Section 34A licence – RI 550872)

Column 2

Reserve No 56146
Public Purpose: generally
Notified: 11 May 1923
File Reference: 15/03853
Reserve No 1011268
Public Purpose: future public requirements
Notified: 3 February 2006
File Reference: 15/03853

ORANGE OFFICE

ORDER

Authorisation of Additional Purpose under s121A

Pursuant to s121A of the *Crown Lands Act 1989*, I authorise by this Order, the purpose specified in Column 1 to be an additional purpose to the declared purpose of the reserves specified opposite thereto in Column 2 of the Schedule.

The Hon NIALL BLAIR, MLC
Minister for Lands and Water

Schedule

Column 1

Public Recreation

Column 2

Dedication No 590120
Public Purpose: racecourse, showground, athletic sports
Notified: 19 June 1936
File Reference: 15/03038

**NOTICE OF PURPOSE OTHER THAN
THE DECLARED PURPOSE PURSUANT
TO SECTION 34A (2) OF THE
CROWN LANDS ACT 1989**

Pursuant to section 34A (2) (b) of the *Crown Lands Act 1989*, the Crown reserve with the declared public purpose specified in Column 2 of the Schedule, is to be used or occupied for a purpose other than the declared purpose specified in Column 1 of the Schedule.

The Hon NIALL BLAIR, MLC
Minister for Lands and Water

Schedule

Column 1

Grazing (Relevant Interest – Section 34A Licence 541262)

Column 2

Reserve No 74799
Public Purpose: soil conservation
Notified: 21 March 1952
File Reference: 14/08773

Schedule	
Column 1	Column 2
Grazing (Relevant Interest – Section 34A Licence 539913)	Reserve No 90360 Public Purpose: future public requirements Notified: 14 December 1973 File Reference: 14/07691

Schedule	
Column 1	Column 2
Grazing & Access (Relevant Interest – S34A licence – RI 534311)	Reserve No 98091 Public Purpose: access, preservation of trees Notified: 14 February 1986 File Reference: 14/03519 Reserve No 753969 Public Purpose: future public requirements Notified: 29 June 2007 File Reference: 14/03519

Schedule	
Column 1	Column 2
Bridge Construction (Relevant Interest – Section 34A licence – RI 537345)	Reserve No 753223 Public Purpose: future public requirements Notified: 29 June 2007 File Reference: 14/06186

SYDNEY METROPOLITAN OFFICE

DISSOLUTION OF RESERVE TRUST

Pursuant to section 92 (3) of the *Crown Lands Act 1989*, the reserve trust specified in Column 1 of the Schedule hereunder, which was established in respect of the reserve specified opposite thereto in Column 2 of the Schedule, is dissolved.

The Hon NIALL BLAIR, MLC
Minister for Lands and Water

Schedule	
Column 1	Column 2
Terry Hills Girl Guides (R88946) Reserve Trust	Reserve No 88946 Public Purpose: girl guides Notified: 6 July 1973 File Reference: MN80R305

APPOINTMENT OF RESERVE TRUST AS TRUSTEE OF A RESERVE

Pursuant to section 92 (1) of the *Crown Lands Act 1989*, the reserve trust specified in Column 1 of the Schedule hereunder is appointed as trustee of the reserve specified opposite thereto in Column 2 of the Schedule.

The Hon NIALL BLAIR, MLC
Minister for Lands and Water

Schedule	
Column 1	Column 2
Terry Hills Boy Scouts (R88945) Reserve Trust	Reserve No 88946 Public Purpose: girl guides Notified: 6 July 1973 File Reference: MN80R305

NOTICE OF PURPOSE OTHER THAN THE DECLARED PURPOSE PURSUANT TO SECTION 34A (2) OF THE CROWN LANDS ACT 1989

Pursuant to section 34A (2) (b) of the *Crown Lands Act 1989*, the Crown reserve with the declared public purpose specified in Column 2 of the Schedule, is to be used or occupied for a purpose other than the declared purpose specified in Column 1 of the Schedule.

The Hon NIALL BLAIR, MLC
Minister for Lands and Water

Schedule	
Column 1	Column 2
Beautification (Relevant Interest – S34A Licence 516768)	Reserve No 87130 Public Purpose: drainage Notified: 3 April 1969 File Reference: 13/11266

TAMWORTH OFFICE

NOTIFICATION OF CLOSING OF A ROAD

In pursuance of the provisions of the *Roads Act 1993*, the road hereunder described is closed and the lands comprised therein cease to be public road and the rights of passage and access that previously existed in relation to the road is extinguished. Upon closing, title to the land, comprising the former public road, vests in the body specified in the Schedule hereunder.

The Hon NIALL BLAIR, MLC
Minister for Lands and Water

Description

*Parishes – Perry, Danglemah; County – Inglis
Land District – Armidale & Tamworth
LGA – Tamworth Regional*

Road Closed: Lot 1 DP 1204647
File No: 08/9949

Schedule

On closing, the land within Lot 1 DP 1204647 remains vested in the State of New South Wales as Crown land.

TAREE OFFICE

ROADS ACT 1993

ORDER

Transfer of Crown Road to a Council

In pursuance of the provisions of section 151, *Roads Act 1993*, the Crown roads specified in Schedule 1 are hereby transferred to the Roads Authority specified in Schedule 2 hereunder and as from the date of publication of this notice, the roads specified in Schedule 1 cease to be Crown Roads.

The Hon NIALL BLAIR, MLC
Minister for Lands and Water

Schedule 1

1. Part Urray Road from the North Eastern corner of Lot 214 DP 842495 to the South Eastern corner Lot 156 DP 753202 at Taree South, Parish Tinonee
2. Part Hillslope Road from the North Western corner of Lot 28 DP 1020591 to the South Western corner of Lot 1 DP 1129113 at Krambach, Parish Mimi
3. Part Alfred Road from the Eastern corner of Lot 421 DP 855151 to the North Eastern corner of Lot 2 DP 1181612 at Killabakh, Parish Marsh
4. Part Cedar Road from South Eastern corner of Lot 2 DP 248392 to South Eastern corner of Lot 11 DP 582187 at Killabakh, Parish Marlee
5. Part Wang Wauk Road from North Eastern corner of Lot 701 DP 1152296 to the North Eastern corner of Lot 4 DP 872492 at Wang Wauk, Parish Coolongolook
6. Part Harwoods Lane from South Western corner of Lot 704 DP 1205074 to the South Eastern corner of Lot 2 DP 1162753 at Wang Wauk, Parish Coolongolook
7. Part Wang Wauk Road from South Western end of Council public road defined in R11656-1603, via Southern and Western boundary of Lot 8 DP 611000, to Southern end of Council Public Road defined in R11658-1603 at Wang Wauk, Parish Coolongolook
8. Part Griffis Road from the North Eastern corner of Lot 4 DP 247846 and within Lot 94 DP 753156 for approximately 480 metres to the Wang Wauk River at Wang Wauk, Parish Coolongolook
9. Part Bulby Close from the Eastern end of the Council Public Road defined in R11658-1603 to the Eastern most corner of Lot 10 DP 261598 at Wang Wauk, Parish Coolongolook
10. Part Pacific Parade from the Eastern most corners of Lot 72 DP 21901 to the Easternmost corner of Lot 3 DP 21901 (being a 30.175 metre wide road) at Old Bar, Parish Bohnock.
11. Part Longview Close from Nowendoc Road to the Northern boundary of Lot 11 DP 754426 at Caffreys Flat, Parish Knorrit
12. Crown Public Road within Lots 106 and 107 DP 1187009 and within and South of Lot 8 DP 1138509 to Cattai Creek at the Southernmost corner of Lot 7320 DP 1163367 at Cattai Creek Moorland, Parish Harrington

13. Part Long Point Road (2 parts) from the Western boundary of Lot 20 DP 773843 (Jericho Road) to the North Western corner of Lot B DP 328496 and from the Southernmost road boundary corner in Lot 2 DP 586763 to the North Eastern corner Lot 2 DP 586763 at Moorland, Parish Harrington

Schedule 2

Roads Authority: Greater Taree City Council
Lands File No TE03H237

WAGGA WAGGA OFFICE

ADDITION TO RESERVED CROWN LAND

Pursuant to section 88 of the *Crown Lands Act 1989*, the Crown land specified in Column 1 of the Schedule hereunder is added to the reserved land specified opposite thereto in Column 2 of the Schedule.

The Hon NIALL BLAIR, MLC
Minister for Lands and Water

Schedule

Column 1

Land District: Urana
Local Government Area:
Lockhart Shire Council
Locality: Lockhart
Lot 158 DP No 48529
Parish Lockhart
County Urana
Area: 6425m²
File Reference: WA99H49

Column 2

Reserve No 1001330
Public Purpose: public
recreation
Notified: 12 February 1999
Lot 159 DP No 48529
Parish Lockhart
County Urana
New Area: 5.412ha

Other Government Notices

ANTI-DISCRIMINATION ACT 1977

EXEMPTION ORDER

Under the provisions of section 126 of the *Anti-Discrimination Act 1977* (NSW), an exemption is given from sections 25 and 51 of the *Anti-Discrimination Act 1977* (NSW), to the Australian Rail Track Corporation, to designate and recruit for 14 female field worker positions.

This exemption will remain in force for a period of two years from the date given.

Dated this 6th day of July 2015

STEPAN KERKYASHARIAN AO
President
Anti-Discrimination Board of NSW

ASSOCIATIONS INCORPORATION ACT 2009

Cancellation of Incorporation Pursuant to Section 74

Take notice that the incorporation of the following associations is cancelled by this notice pursuant to section 74 of the *Associations Incorporation Act 2009*.

ABERDEEN ACTION GROUP INCORPORATED	INC9882808
AUSTRALIA ASIA FRIENDSHIP FORUM INCORPORATED	INC9887666
BRADFIELD LADIES PROBUS CLUB INC	Y1151405
CALGA PEATS RIDGE COMMUNITY GROUP INCORPORATED	INC9892618
CASTLE COVE SATURDAY TENNIS CLUB INCORPORATED	INC9891472
CHINA HUAINAN INTERNATIONAL CHAMBER OF COMMERCE AUSTRALIA INCORPORATED	INC9894699
CONNECTED COMMUNITIES INCORPORATED	Y0707726
COONABARABRAN MEALS ON WHEELS INC.	Y2020027
HOPE FOR LIFE INCORPORATED	INC9885029
INPUT AUSTRALIA INCORPORATED	INC9894360
INTERRELIGIOUS AND INTERNATIONAL FEDERATION FOR WORLD PEACE AUSTRALIA	INC9876111
LAKESIDE GYMNASTICS ACADEMY INCORPORATED	Y2305446
MERIMBULA & SAPPHIRE COAST PROMOTIONS ASSOCIATION INCORPORATED	INC9886287
MILTON ACCOMMODATION GROUP INCORPORATED	INC9892433
MYALL COAST ARTS NETWORK INCORPORATED	INC9892030

NATIONAL AUTOGLAZIERS ASSOCIATION INCORPORATED	INC1200224
NEWCASTLE – WESTLAKES SOCIAL CLUB INC	Y1526431
NORTH COAST PERFORMING ARTS ASSOCIATION INCORPORATED	INC9877530
OASIS SPORTS CENTRE INCORPORATED	INC9897881
REASONS INCORPORATED	INC9880721
ROTARY DISTRICT 9750 YOUTH EXCHANGE PROGRAMME COMMITTEE INCORPORATED	INC9886058
RYDE DISTRICT MOTOR CYCLE CLUB INCORPORATED	Y2138239
SOUTH WEST WOMEN’S HOUSING INCORPORATED	Y0480044
SWING DANCE INCORPORATED	INC1200135
SYMPOSIUM OF AUSTRALIAN GASTRONOMY (NSW) INCORPORATED	Y2375908
THE LAKES ROWERS INCORPORATED	INC9880695
THE NATURAL SEQUENCE ASSOCIATION (THE PETER ANDREWS SYSTEM) UPPER SHOALHAVEN CHAPTER INCORPORATED	INC9887192
TIGS/UNIVERSITY JUNIORS RUGBY UNION CLUB INCORPORATED	INC9890485
VAN LANG VIETNAMESE SCHOOL PARENTS ASSOCIATION INCORPORATED	Y2385022
WEST WALLSEND CHAMBER OF COMMERCE INCORPORATED	INC9889095
WODONGA – ALBURY AVICULTURAL SOCIETY INCORPORATED	Y248302
WOMEN’S AUSTRALIAN TRAVEL LEAGUE INC	Y1603100
YELLOW ROCK MINI CYCLE CLUB INCORPORATED	Y0832234
YOGALATES TEACHERS ASSOCIATION INCORPORATED	INC9884189

Cancellation is effective as at the date of gazettal.

Dated 8th day of July 2015.

ROBYNE LUNNEY
Delegate of the Commissioner
NSW Fair Trading

ASSOCIATIONS INCORPORATION ACT 2009

Cancellation of Incorporation Pursuant to Section 76

Take notice that the incorporation of the following associations is cancelled by this notice pursuant to section 76 of the *Associations Incorporation Act 2009*.

AFFIRMATIVE ACTION ASSOCIATION INCORPORATED	INC9893348
COMSEC COMMUNITY ASSOCIATION INCORPORATED	INC1401603
FIJI AUSTRALIA COMMUNITY DEVELOPMENT INCORPORATED	INC9876988
4 D MINISTRIES INCORPORATED	INC9875424
GLADSTONE (N.S.W.) CHAMBER OF COMMERCE INCORPORATED	INC9892318
HILLSTON PONY CLUB INCORPORATED	Y2664116
HUNTER ZONE MEMBERS ASSOCIATION INCORPORATED	INC9889456
LANE COVE PUBLIC SCHOOL FOUNDATION INCORPORATED	Y2473027
MEDICAL CAMBODIA INCORPORATED	INC1301559
NSW BLOKART CLUB INCORPORATED	INC9889001
OBERON EQUESTRIAN CLUB INC	Y0139248
PARKESBOURNE/YARRA LANDCARE GROUP INCORPORATED	INC9882566
PORT MACQUARIE SENIOR ATHLETICS CLUB INCORPORATED	Y3033400
PSYCHODRAMA NSW INCORPORATED	INC9883654
REDHEAD LANDCARE INCORPORATED	Y2619121
SERENITY NSW INCORPORATED	Y2580909
SHOALHAVEN WATER-POLO CLUB INCORPORATED	INC9888202

Cancellation is effective as at the date of gazettal.

Dated this 3rd day of July 2015

ROBYNE LUNNEY
 Delegate of the Commissioner
 NSW Fair Trading

COMPANION ANIMALS REGULATION 2008

ORDER

Organisations Approved by the
 Chief Executive, Local Government under Clause 16 (d)

Pursuant to clause 16 (d) of the *Companion Animals Regulation 2008*, the organisation listed in Schedule 1 is hereby approved, subject to the conditions contained in Schedule 2.

Schedule 1

Name of organisation	Address of organisation
Friendly K9 Rescue	4 Millet Row Werrington Downs NSW 2747

Schedule 2

- The exemption under clause 16 (d) of the *Companion Animals Regulation 2008* from the requirements of section 9 of the *Companion Animals Act 1998* only applies to an animal in the custody of an organisation listed in Schedule 1:
 - if the organisation is holding that animal for the sole purpose of re-housing the animal with a new owner; and
 - if the organisation maintains appropriate records that show compliance with the *Companion Animals Act 1998*, *Companion Animals Regulation 2008* and the Guidelines for Approval to be an Organisation Exempt from Companion Animal Registration under clause 16 (d) of the *Companion Animals Regulation 2008*; and
 - if the organisation maintains a register that is made available to the relevant local council and the Office of Local Government as requested. The Register must list the names of all carers involved in the rehoming of animals and the locations of all animals received under the exemption while in the custody of the organisation.
- The exemption under clause 16 (d) of the *Companion Animals Regulation 2008* from the requirements of section 9 of the *Companion Animals Act 1998* expires five years from the date of this order, unless revoked or varied at an earlier time.

Date: 1 July 2015

MARCIA DOHENY
 Chief Executive
 Office of Local Government

COMPANION ANIMALS REGULATION 2008

ORDER

Organisations Approved by the
 Chief Executive, Local Government under Clause 16 (d)

Pursuant to clause 16 (d) of the *Companion Animals Regulation 2008*, the organisation listed in Schedule 1 is hereby approved, subject to the conditions contained in Schedule 2.

Schedule 1

Name of organisation	Address of organisation
Sweet Pea Animal Hospital	5 Sweet Pea Road Forster NSW 2428

Schedule 2

- The exemption under clause 16 (d) of the *Companion Animals Regulation 2008* from the requirements of section 9 of the *Companion Animals Act 1998* only

applies to an animal in the custody of an organisation listed in Schedule 1:

- a) if the organisation is holding that animal for the sole purpose of re-housing the animal with a new owner; and
 - b) if the organisation maintains appropriate records that show compliance with the *Companion Animals Act 1998*, *Companion Animals Regulation 2008* and the Guidelines for Approval to be an Organisation Exempt from Companion Animal Registration under clause 16 (d) of the *Companion Animals Regulation 2008*; and
 - c) if the organisation maintains a register that is made available to the relevant local council and the Office of Local Government as requested. The Register must list the names of all carers involved in the rehoming of animals and the locations of all animals received under the exemption while in the custody of the organisation.
2. The exemption under clause 16 (d) of the *Companion Animals Regulation 2008* from the requirements of section 9 of the *Companion Animals Act 1998* expires five years from the date of this order, unless revoked or varied at an earlier time.

Date: 1 July 2015

MARCIA DOHENY
Chief Executive
Office of Local Government

GEOGRAPHICAL NAMES ACT 1966

Pursuant to the provisions of section 10 of the *Geographical Names Act 1966*, the Geographical Names Board has this day assigned the name listed hereunder as a geographical name.

Arnotts Reserve for a reserve bounded by Parramatta Road and Allen Street, Homebush in the Stratfield LGA.

The position and extent for this feature is recorded and shown within the Geographical Names Register of New South Wales. This information can be accessed through the Board's website at www.gnb.nsw.gov.au.

D MOONEY
Chairman
Geographical Names Board

GEOGRAPHICAL NAMES ACT 1966

Pursuant to the provisions of section 10 of the *Geographical Names Act 1966*, the Geographical Names Board has this day assigned the name listed hereunder as a geographical name.

Eyles Reserve for a reserve bounded by Dandarbong Avenue and Perry Street in the suburb of Carlingford.

The position and extent for this feature is recorded and shown within the Geographical Names Register of New South Wales. This information can be accessed through the Board's website at www.gnb.nsw.gov.au.

D MOONEY
Chairman
Geographical Names Board

GEOGRAPHICAL NAMES ACT 1966

Pursuant to the provisions of section 10 of the *Geographical Names Act 1966*, the Geographical Names Board has this day assigned the name listed hereunder as a geographical name.

Hickson Park for a reserve situated along Hickson Road at the southern end of the suburb of Barangaroo in the Sydney Local Government Area.

The position and extent for this feature is recorded and shown within the Geographical Names Register of New South Wales. This information can be accessed through the Board's website at www.gnb.nsw.gov.au.

D MOONEY
Chairman
Geographical Names Board

POISONS AND THERAPEUTIC GOODS REGULATION 2008

ORDER

Restoration of Drug Authority

In accordance with the provisions of clause 175 (1) of the *Poisons and Therapeutic Goods Regulation 2008*, a direction has been issued that the Order that took effect on and from 13 August 2008 prohibiting Dr Stamatios K TENAS (MED0001151002) of 73 Robey Street, Maroubra NSW 2035 from supplying or having possession of a drug of addiction as authorised by clause 101 of the *Poisons and Therapeutic Goods Regulation 2002* and issuing a prescription for a drug of addiction as authorised by clause 76 of the *Poisons and Therapeutic Goods Regulation 2002*, for the purposes of his profession as a medical practitioner, shall cease to operate from 8 July 2015.

Dated at Sydney, 6 July 2015

KAREN CRAWSHAW PSM
Acting Secretary
NSW Health

POISONS AND THERAPEUTIC GOODS REGULATION 2008

ORDER

Withdrawal of Drug Authority

In accordance with the provisions of clause 175 (1) of the *Poisons and Therapeutic Goods Regulation 2008* an Order has been made on Dr Long Phan NGUYEN (MED0001175691) of 134 Pulteney Street, Taree NSW 2430, prohibiting him, until further notice, as a medical practitioner from supplying, having possession of or issuing a prescription for a drug of addiction as authorised by clauses 101 and 77 of the Regulation.

This Order is to take effect on and from 8 July 2015.

Dated at Sydney, 1 July 2015

Dr MARY FOLEY
Secretary
NSW Health

RETENTION OF TITLES

His Excellency the Governor has been pleased to approve the retention of the title 'The Honourable' by Ms Melinda PAVEY who served as a member of the Legislative Council from 3 September 2002 to 6 March 2015.

His Excellency the Governor has been pleased to approve the retention of the title 'The Honourable' by former Minister Mr Kevin HUMPHRIES, who served as a Minister of New South Wales from 3 April 2011 to 17 April 2014 and 23 April 2014 to 2 April 2015.

His Excellency the Governor has been pleased to approve the retention of the title 'The Honourable' by former Minister Ms Katrina HODGKINSON, who served as a Minister of New South Wales from 3 April 2011 to 17 April 2014 and 23 April 2014 to 2 April 2015.

His Excellency the Governor has been pleased to approve the retention of the title 'The Honourable' by Ms Jennifer GARDINER who served as a member of the Legislative Council from 25 May 1991 to 6 March 2015.

SYDNEY OPERA HOUSE

Conservation Management Plan, 4th edition

The Sydney Opera House intends to publish its *Conservation Management Plan, 4th edition*, by Alan Croker. This plan builds on the 3rd edition (2003), which was widely regarded as setting a new international standard for excellence in conservation management.

The *CMP 4th edition* provides the Sydney Opera House with a sophisticated conservation-management tool for safeguarding the World Heritage values of the building and site, while supporting long-term and day-to-day management decisions.

The purpose of the CMP is to:

- Provide the definitive assessment of the heritage significance of the Sydney Opera House;
- Provide the policies and management guidance needed to protect the World, National and State-listed heritage values of the Sydney Opera House;
- Protect the Sydney Opera House brand and its status as a national icon, major tourist destination and meeting place;
- Enable the Sydney Opera House to continue to be a world-renowned performing arts centre, while conserving its outstanding heritage values; and
- Support the interpretation of NSW planning and heritage legislation as it applies to the management of the Sydney Opera House.

A copy of the draft Plan and background information can be obtained from the Sydney Opera House website at www.sydneyoperahouse.com/CMPupdate. A printed copy may be viewed in person at the Sydney Opera House Stage Door.

Written comments may be submitted via email to CMPcomments@sydneyoperahouse.com or delivered to the Stage Door by 5pm on 11 August 2015.

Questions relating to this notice can be directed to Monique Davis on (02) 9250 7847.

COUNCIL NOTICES

BANKSTOWN CITY, FAIRFIELD CITY, HURSTVILLE CITY, KOGARAH CITY, LIVERPOOL CITY, ROCKDALE CITY AND SUTHERLAND SHIRE COUNCILS

COASTAL PROTECTION ACT 1979
Section 55H

Gazettal and Commencement of a
Coastal Zone Management Plan

Bankstown City, Fairfield City, Hurstville City, Kogarah City, Liverpool City, Rockdale City and Sutherland Shire Councils, with the certification of the Minister for the Environment (March 2015), have prepared and adopted the Georges River Estuary Coastal Zone Management Plan in accordance with section 55 of the *Coastal Protection Act 1979*.

The Georges River Estuary Coastal Zone Management Plan will help guide the future management of the Georges River estuary health and any risks to the estuary arising from coastal hazards. The Plan contains projects to help protect and enhance the estuary, its foreshores and catchment and promotes public access to the waterways.

The Plan will remain in force until such time as it is amended or repealed by a coastal zone management plan that replaces it.

The Plan may be viewed on each Council's website or on the GRCCC website at www.georgesriver.org.au. For more information call 02 9330 6057.

MATTHEW STEWART, General Manager, Bankstown City Council, PO Box 8, Bankstown NSW 1885

ALAN YOUNG, General Manager, Fairfield City Council, PO Box 21, Fairfield NSW 1860

LAURIE O'CONNOR, Acting General Manager, Hurstville City Council, PO Box 205, Hurstville BC NSW 1481

PAUL WOODS, General Manager, Kogarah City Council, Locked Bag 8, Kogarah NSW 2217

CARL WULFF, General Manager, Liverpool City Council, Locked Bag 7064, Liverpool BC NSW 1871

MEREDITH WALLACE, General Manager, Rockdale City Council, PO Box 21, Rockdale NSW 2216

JOHN RAYNER, General Manager, Sutherland Shire Council, Locked Bag 17, Sutherland NSW 1499 [8037]

BEGA VALLEY SHIRE COUNCIL

ROADS ACT 1993

Naming of Roads

Notice is hereby given that Bega Valley Shire Council, pursuant to section 162 of the *Roads Act 1993*, has officially named the road(s) as shown hereunder:

Name	Locality
SHERWIN LANE	Bermagui

Description

Naming of unnamed Lane located between Bunga Street and Montague Street in Bermagui.

LEANNE BARNES, General Manager, Bega Valley Shire Council, PO Box 492, 2550

GNB Ref: 0012 [8038]

CABONNE COUNCIL

LOCAL GOVERNMENT ACT 1993

LAND ACQUISITION (JUST TERMS
COMPENSATION) ACT 1991

Notice of Compulsory Acquisition of Land

Cabonne Council declares with the approval of His Excellency the Governor that the lands described in Schedule 1 below, excluding the interest described in Schedule 2 below and excluding any mines or deposits of minerals in the lands, are acquired by compulsory process in accordance with the provisions of the *Land Acquisition (Just Terms Compensation) Act 1991* for Canowindra Sewerage Treatment Site.

Dated at Molong this 20th day of April 2015

ANDREW L HOPKINS, General Manager, Cabonne Council, PO Box 17, Molong NSW 2866

Schedule 1

Lot 7300 DP 1143594

Lot 7301 DP 1143594

Lot 7302 DP 1143594

Lot 302 DP 750147

Schedule 2

Notification in the *Government Gazette* dated 3.3.1972 folio 770 – Easement for rising Main affecting the part of the land above described shown so burden in 4507.3090. Easement now vested in Cabonne Shire Council vide Gov. Gaz. dated 9.7.1982 folio 3115. [8039]

KEMPSEY SHIRE COUNCIL

ROADS ACT 1993

Naming of Roads

Notice is hereby given that Kempsey Shire Council, pursuant to section 162 of the *Roads Act 1993*, has officially named the road(s) as shown hereunder:

Name	Locality
LILY LANE	South Kempsey

Description

Approx 380m long road off the end of Pattersons Lane, South Kempsey.

DAVID RAWLINGS, General Manager, Kempsey Shire Council, 22 Tozer Street, West Kempsey NSW 2440

GNB Ref: 0008 [8040]

LAKE MACQUARIE CITY COUNCIL

ROADS ACT 1993

Naming of Roads

Notice is hereby given that Lake Macquarie City Council, pursuant to section 162 of the *Roads Act 1993*, has officially named the road(s) as shown hereunder:

Name SEMILLON CLOSE
Locality Bonnells Bay
Description Subdivision of Lot 11 DP 1189481 off Riesling Road, Bonnells Bay
 BRIAN BELL, General Manager, Lake Macquarie City Council, Box 1906 Hunter Regional Mail Centre NSW 2310
 GNB Ref: 0010 [8041]

NAMBUCCA SHIRE COUNCIL
 LOCAL GOVERNMENT ACT 1993
 LAND ACQUISITION (JUST TERMS COMPENSATION) ACT 1991

Notice of Compulsory Acquisition of Land

Nambucca Shire Council declares with the approval of His Excellency the Governor that the land described in the Schedule below, excluding any mines or deposits of minerals in the land, is acquired by compulsory process in accordance with the provisions of the *Land Acquisition (Just Terms Compensation) Act 1991* for a Visitor Information Centre.

Dated at Macksville this 29th Day of June 2015.

MICHAEL COULTER, General Manager, Nambucca Shire Council, PO Box 177, Macksville NSW 2447

Schedule

Lot 1 in Deposited Plan 1186247 [8042]

OBERON COUNCIL
 ROADS ACT 1993
 Naming of Roads

Notice is hereby given that Oberon Council, pursuant to section 162 of the *Roads Act 1993*, has officially named the road(s) as shown hereunder:

Name HUMPHRIES DRIVE
Locality Oberon

Description Located approx 2.8kms from the beginning of O’Connell Road (measured from Carrington Ave). It is approx 738 metres in length and is sealed.

Name ADAMS LANE
Locality Oberon

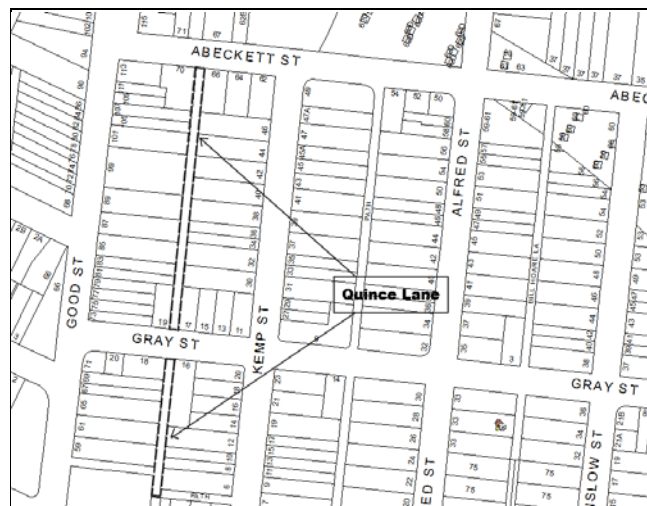
Description Runs South off Nunans Hill Rd, located approx 2.6kms from the beginning of Nunans Hill Rd (measured from Hazelgrove Rd). It is 1.8kms long and unsealed.

ALAN CAIRNEY, General Manager, Oberon Council, 137–139 Oberon Street, Oberon NSW 2787
 GNB Ref: 0009 [8043]

PARRAMATTA CITY COUNCIL

Notice is hereby given that the Council of the City of Parramatta, in pursuance of the *Roads Act 1993*, section 162 and the *Roads Regulation 2008*, has approved naming the following public road following notification and advertising:

Location	New Road Name
Lane between Kemp Street and Good Street, Granville shown on the plan below	Quince Lane



[8044]

PORT MACQUARIE-HASTINGS COUNCIL
 ROADS ACT 1993
 Section 10

Dedication of Land as a Public Road

Notice is hereby given that in accordance with section 10 of the *Roads Act 1993*, the land described in the Schedule below is dedicated as public road.

CRAIG SWIFT-McNAIR, General Manager, Port Macquarie-Hastings Council, Corner Lord & Burrawan Streets, Port Macquarie NSW 2444

Schedule

The whole of Lot 1 Deposited Plan 1195206 being land situated adjacent to 12 Palmview Place, Port Macquarie

[8045]

QUEANBEYAN CITY COUNCIL
 ROADS ACT 1993

LAND ACQUISITION (JUST TERMS COMPENSATION) ACT 1991

Notice of Compulsory Acquisition of Land

Queanbeyan City Council declares with the approval of His Excellency the Governor that the lands described in the Schedule below, excluding any mines or deposits of minerals in the lands, are acquired by compulsory process in accordance with the provisions of the *Land Acquisition (Just Terms Compensation) Act 1991* for public road.

Dated at Queanbeyan this 2nd day of July 2015

HUGH PERCY, Acting General Manager

Schedule

Lot 69 DP 15764	Lot 184 DP 15764
Lot 70 DP 15764	Lot 185 DP 15764
Lot 71 DP 15764	Lot 186 DP 15764
Lot 72 DP 15764	Lot 187 DP 15764
Lot 73 DP 15764	Lot 188 DP 15764
Lot 74 DP 15764	Lot 189 DP 15764
Lot 75 DP 15764	Lot 190 DP 15764
Lot 76 DP 15764	Lot 191 DP 15764
Lot 77 DP 15764	Lot 192 DP 15764
Lot 78 DP 15764	Lot 193 DP 15764
Lot 79 DP 15764	Lot 194 DP 15764
Lot 80 DP 15764	Lot 195 DP 15764
Lot 81 DP 15764	Lot 196 DP 15764
Lot 82 DP 15764	Lot 197 DP 15764
Lot 83 DP 15764	Lot 225 DP 15764
Lot 84 DP 15764	Lot 226 DP 15764
Lot 85 DP 15764	Lot 227 DP 15764
Lot 86 DP 15764	Lot 228 DP 15764
Lot 87 DP 15764	Lot 229 DP 15764
Lot 88 DP 15764	

[8046]

CITY OF SYDNEY COUNCIL

REAL PROPERTY ACT 1900

Notice of Dedication of Land as Public Reserve at Sydney in the Local Government Area of the City of Sydney

Notice is given that the Council of the City of Sydney dedicates the land in the schedule below as public reserve under section 46C of the *Real Property Act 1900*.

Schedule

Folio Identifier 1/254818

MONICA BARONE, Chief Executive Officer, Council of the City of Sydney, 456 Kent Street, Sydney NSW 2000

[8047]

TENTERFIELD SHIRE COUNCIL

LOCAL GOVERNMENT ACT 1993
Section 553

Extension of Sewer Mains

Notice is given in accordance with section 553 of the *Local Government Act 1993*, by Tenterfield Shire Council that sewer mains have been extended as described in the accompanying Schedule. Properties located within the prescribed distance and are capable of being connected to the new sewer mains will be liable for the annual sewerage charge. Land which is not connected to these mains shall become liable for the sewerage local rate after sixty (60) days from the date of this notice. Land connected before the expiration of the sixty (60) days shall be liable for the local rate from the date of connection. A separate notice will be issued to affected property owners within 60 days of this notice confirming this notification.

Schedule 1

Miles Street to Scott Street, Tenterfield

From the existing sewer main junction pit located within the Miles Street road reserve and the north eastern boundary of Lot 6 Sec 26 DP 758959; for a distance of 300m in a south westerly direction through Lots 1 & 2 Sec 37 DP 758959 to Lot 1 Sec 38 DP 758959; then for a distance of 100m in a southerly direction to the new junction pit. Proceeding for a distance of 101m in a south easterly direction to the new junction pit located in the Francis Street road reserve. Then for a distance of 69m in a south westerly direction to the new junction pit located within the Francis Street Road reserve. For a distance of 296m in an easterly direction traversing Lots 1, 20, 19, Sec 77 DP 758959, Lot 10 DP 111990, Lots 1 & 2 DP 608523 to the new junction pit located within the Scott Street road reserve. Then for a distance of 120m in a southerly direction traversing Lots 17,16,15,14 & 13 Sec 77 DP 758959 terminating at the junction pit located at the corner of the Scott Street road reserve and the southern boundary of Lot 12 Sec 77 DP 758959.

LOTTA JACKSON, General Manager, Tenterfield Shire Council, PO Box 214, Tenterfield NSW 2372 [8048]

WOLLONDILLY SHIRE COUNCIL

ROADS ACT 1993

LAND ACQUISITION (JUST TERMS COMPENSATION) ACT 1991

Notice of Compulsory Acquisition of Land

Wollondilly Shire Council declares with the approval of His Excellency the Governor that the land described in Schedule 1 below, excluding the interests described in Schedule 2 below and excluding any mines or deposits of minerals in the land is acquired by compulsory process in accordance with the provisions of the *Land Acquisition (Just Terms Compensation) Act 1991* for public road.

Dated at Picton this second day of July, 2015

LUKE JOHNSON, General Manager

Schedule 1

Lot 140 DP 1207447

Schedule 2

B255231 Covenant

[8049]

WOLLONGONG CITY COUNCIL

ROADS ACT 1993
Section 16

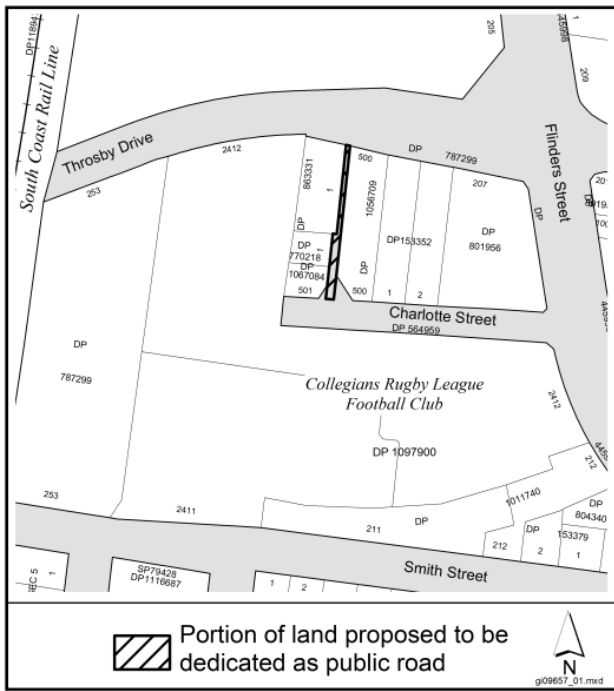
Notice of Dedication of Land as Public Road

Notice is hereby given that pursuant to section 16 of the *Roads Act 1993*, the land described in the Schedule below is hereby dedicated as public road.

D FARMER, General Manager, Wollongong City Council, Locked Bag 8821, Wollongong DC NSW 2500

Schedule

That portion of land shown hatched on the accompanying plan.



This map is for information only and does not constitute an offer of land. It is intended to be used for reference only and does not constitute an offer of land. It is intended to be used for reference only and does not constitute an offer of land.

[8050]

PRIVATE ADVERTISEMENTS

AUSCOAL SUPERANNUATION

TRUST DEED

Determination under Rule 3.9.13

Whereas this Rule provides that where there is a variation in the amount of the Reference Rate the Trustees shall by a determination published by the Gazette as soon as practical after the variation to amend Appendix 3A of the Trust Deed in the manner provided by this Rule: and whereas there has been a variation in the Reference Rate the Trustee has amended Appendix 3A of the Trust Deed as follows:

- (a) by omitting the amount of "\$259.28" in Column 4 of Item 1 and by inserting the amount of "\$265.75"
- (b) by omitting the amount of "\$407.44" in Column 4 of Item 2 and by inserting the amount of "\$417.61";
- (c) by omitting the amount of "\$244.23" in Column 4 of Item 3 and by inserting the amount of "\$257.70";
- (d) by omitting the amount of "\$37.04" in Column 4 of Item 4 and by inserting the amount of "\$75.93";

The amendments made of Appendix 3A by this Determination take effect on and from 1 July 2013.

Dated: 25 June 2015

STEVE GRANT, General Manager

[8051]

ADAMSTOWN RSL & COMMUNITY CLUB CO-OP LTD (SUBJECT TO DEED OF COMPANY ARRANGEMENT)

ABN 89 630 210 530 NSWC00401 ("The Club")

CO-OPERATIVES ACT 1992

CORPORATIONS ACT 2001 (Cth)
Subregulation 5.6.65 (1)

Notice of Intention to Declare a Dividend

Take notice that a final dividend is to be declared on 4 August 2015.

Creditors of the Club, whose debts or claims have not already been admitted, are required on or before 3 August 2015 to prove their debts or claims and to establish any title they may have to priority by delivering or posting to me at my address a formal proof of debt or claim in accordance with Form 535 or 536 containing their respective debts or claims. If they do not, they will be excluded from:

- a. the benefit of any distribution made before their debts or claims are proved or their priority is established; and
- b. objecting to the distribution.

Form of proof may be obtained from me.

Dated this 10th day of July 2015.

GREGORY ALEXANDER RUSSELL
Deed Administrator

Address Russell Corporate Advisory
Level 3, 53 Walker Street
NORTH SYDNEY NSW 2060

Contact person Ms Deanne Furlong

Contact number 02 9957 6700

Facsimile 02 9957 6777

Email deanne.furlong@russellcorporate.com.au

[8052]