

# *Government Gazette*

of the State of  
New South Wales

**Number 59**  
**Friday, 17 July 2015**

---

The *New South Wales Government Gazette* is the permanent public record of official notices issued by the New South Wales Government. It also contains local council and other notices and private advertisements.

The Gazette is compiled by the Parliamentary Counsel's Office and published on the NSW legislation website ([www.legislation.nsw.gov.au](http://www.legislation.nsw.gov.au)) under the authority of the NSW Government. The website contains a permanent archive of past Gazettes.

To submit a notice for gazettal – see [Gazette Information](#).

# GOVERNMENT NOTICES

## Planning and Environment Notices

### PROTECTION OF THE ENVIRONMENT OPERATIONS ACT 1997

Publication of Exemption Granted under Section 284

The following exemption is published by the Environment Protection Authority (EPA) in accordance with section 284 of the *Protection of the Environment Operations Act 1997* (The Act). Section 284 (2) (a) of the Act provides that the EPA may exempt a person or class of persons from any specified provision of the Act or the regulations under the Act in an emergency. Section 284 (5) of the Act provides that in the case of an order granted in an emergency, the order may take effect when it is made, and that the order is to be published in the Gazette as soon as practicable after it is made.

Dated 14 July 2015

Time: 18:00 Hours

MARK GIFFORD

Chief Environmental Regulator

NSW Environment Protection Authority

### PROTECTION OF THE ENVIRONMENT OPERATIONS ACT 1997

Order Granting Exemption Under Section 284

#### Background

- (a) Vopak Terminals Sydney Pty Limited (Vopak) holds Environment Protection Licence 6007 for the operation of Vopak Terminals Australia Site B fuel terminal at 20 Friendship Road, Port Botany, NSW 2036.
- (b) At approximately 19:55 on 13 July 2015 Vopak made a self-report to the Environment Protection Authority (EPA).
- (c) Vopak advised the EPA that a small fire had occurred at the vapour recovery return pump at the fuel terminal at approximately 18:00 on 13 July 2015. Vopak further advised that the fire was fully extinguished and contained within the hour.
- (d) The Vapour Recovery Unit (VRU) ensures harmful air emissions from petrol are not released to atmosphere during road tanker loading. Clause 60 (1) of the *Protection of the Environment (Clean Air) Regulation 2010* (the Regulation) requires Vopak to not operate the tanker loading gantry at the Vopak Terminals Australia Site B fuel terminal without a VRU in operation.
- (e) Vopak has ceased all operations while investigating the cause of the fire. Vopak are performing functionally testing prior to making a decision on commencing those activities that can be undertaken without the need for the VRU.
- (f) At 16:15 on 14 July 2015 Vopak advised the EPA that repairs to the VRU would take approximately 72 hours.
- (g) Since the fire damaged the VRU Vopak has not been able to distribute fuel from the site by tanker (truck). Vopak has confirmed that it has capacity to supply jet fuel to Sydney Airport via pipeline. It can also supply certain grades of fuel via pipeline to Sydney Metropolitan

Pipeline (SMP) in Silverwater for distribution. Vopak has confirmed to the EPA that fuel shortages may result if the Vopak terminal is not available to distribute fuel.

- (h) Vopak submitted a formal application to the EPA at 16:15 on 14 July 2015 requesting an exemption for operation of the Port Botany Terminal tanker loading gantry without the use of the VRU until the VRU is repaired.
- (i) The purpose of this Order is to exempt Vopak Terminals Sydney Pty Limited from compliance with clause 60 of the Regulation, concerning operation of equipment and plant required to be fitted with prescribed control equipment.

#### Order

By this order the EPA, in the circumstances of an emergency, grants to Vopak Terminals Sydney Pty Limited (ABN 67 004 754 750) an exemption from clause 60 of the *Protection of the Environment (Clean Air) Regulation 2010* in relation to:

1. Requirement to not operate industrial plant unless that plant is fitted with prescribed control equipment.

The exemption is granted under section 284 of the *Protection of the Environment Operations Act 1997* subject to the following conditions:

1. This exemption only applies to the Vopak Terminals Australia Site B premises, located at 20 Friendship Road, Port Botany, NSW 2036.
2. This exemption ceases at 18:00 Hours on 18 July 2015.

This exemption takes effect immediately upon the signing of this Order unless otherwise varied or revoked. The Order may be varied or revoked under section 284 of the Act.

Dated 14 July 2015

Time 18:00 hours

MARK GIFFORD

Chief Environmental Regulator

NSW Environment Protection Authority

## Roads and Maritime Notices

### ROADS ACT 1993

#### LAND ACQUISITION (JUST TERMS COMPENSATION) ACT 1991

Notice of Compulsory Acquisition of Land at West Pennant Hills in The Hills Shire Council Area and Beecroft and Thornleigh in the Hornsby Shire Council Area

Roads and Maritime Services by its delegate declares, with the approval of His Excellency the Governor, that the land described in the schedule below is acquired by compulsory process under the provisions of the *Land Acquisition (Just Terms Compensation) Act 1991* for the purposes of the *Roads Act 1993*.

K DURIE

Manager, Compulsory Acquisition & Road Dedication  
Roads and Maritime Services

#### Schedule

All those pieces or parcels of land situated in The Hills Shire Council and Hornsby Shire Council areas, Parishes of Field of Mars and South Colah and County of Cumberland, shown as:

Lots 25 and 30 Deposited Plan 1205940, being parts of the land in Certificate of Title 101/1047275 and said to be in the possession of Susan She Tsu Shih, Virginia She Tsen Shih and Emiliano Siao Cho Shih (registered proprietors) and Commonwealth Bank of Australia (mortgagee);

Lots 26 and 31 Deposited Plan 1205940, being parts of the land in Certificate of Title 102/1047275 and said to be in the possession of Hang Thi Doan (registered proprietor) and Westpac Banking Corporation (mortgagee);

Lots 28 and 33 Deposited Plan 1205940, being parts of the land in Certificate of Title 1/877919 and said to be in the possession of Yuen Yi Pak and Hak Kim Lee (registered proprietors) and Australia and New Zealand Banking Group Limited (mortgagee);

Lots 27 and 32 Deposited Plan 1205940, being parts of the land in Certificate of Title 2/877919 and said to be in the possession of Adrian Campbell Macrauld and Misoo Kim Macrauld (registered proprietors) and National Australia Bank Limited (mortgagee);

Lots 29 and 34 Deposited Plan 1205940, being parts of the land in Certificate of Title 12/857569 and said to be in the possession of Valda June Wilson;

Lots 27 and 42 Deposited Plan 1205942, being parts of the land in Certificate of Title 1/34774 and said to be in the possession of Roscoe Desmond Folkard and Berenice Elizabeth Folkard;

Lots 26 and 41 Deposited Plan 1205942, being parts of the land in Certificate of Title 5/801996 and said to be in the possession of Rachael Anne Callaghan (registered proprietor) and Commonwealth Bank of Australia (mortgagee);

Lots 28, 29, 43 and 44 Deposited Plan 1205942, being parts of the land in Certificate of Title Auto Consol 8234-26 and said to be in the possession of S Chilly Developments Pty Ltd (registered proprietor) and National Australia Bank Limited (mortgagee);

Lots 30 and 45 Deposited Plan 1205942, being parts of the land in Certificate of Title 6/22578 and said to be in the possession of Leslie Donne Saunderson and Roslyn Dorothy Saunderson (registered proprietors) and St George Bank Limited (mortgagee);

Lots 31 and 46 Deposited Plan 1205942, being parts of the land in Certificate of Title 7/22578 and said to be in the possession of Stefan Rutger Engsall and Vicki Lee Engsall (registered proprietors) and Commonwealth Bank of Australia (mortgagee);

Lots 25 and 40 Deposited Plan 1205942, being parts of the land in Certificate of Title 6/801996 and said to be in the possession of Kalaichelvi Sundararaju and Nadarajah Sundararaju (registered proprietors) and Commonwealth Bank of Australia (mortgagee);

Lots 23, 24, 38 and 39 Deposited Plan 1205942, being parts of the land in Certificate of Title Auto Consol 6708-105 and said to be in the possession of Ravi Kumar Kakkar (registered proprietor) and Commonwealth Bank of Australia (mortgagee);

Lots 22 and 37 Deposited Plan 1205942, being parts of the land in Certificate of Title 12/832839 and said to be in the possession of Seung Taeg Baeg and Jhing Too Baeg (registered proprietors) and National Australia Bank Limited (mortgagee);

Lots 21 and 36 Deposited Plan 1205942, being parts of the land in Certificate of Title 1/34981 and said to be in the possession of Seung Taeg Baeg (registered proprietor) and National Australia Bank Limited (mortgagee);

Lots 20 and 35 Deposited Plan 1205942, being parts of the land in Certificate of Title 1/512287 and said to be in the possession of Peter Leslie Kent (registered proprietor) and St George Bank Limited (mortgagee);

Lots 32 and 47 Deposited Plan 1205942, being parts of the land in Certificate of Title Auto Consol 7197-161 and said to be in the possession of Rodney Kevin Evenden (registered proprietor) and Commonwealth Bank of Australia (mortgagee);

Lots 33 and 48 Deposited Plan 1205942, being parts of the land in Certificate of Title 1/1180136 and said to be in the possession of Thurairetnam Sivaruban and Janani Sivaruban (registered proprietors) and Commonwealth Bank of Australia (mortgagee);

Lots 34 and 49 Deposited Plan 1205942, being parts of the land in Certificate of Title 2/1180136 and said to be in the possession of Renshu Yu (registered proprietor) and Commonwealth Bank of Australia (mortgagee);

Lots 10 and 16 Deposited Plan 1205944, being parts of the land in Certificate of Title 3/1147404 and Lots 11 and 17 Deposited Plan 1205944, being parts of the land in Certificate of Title 127/907452 and said to be in the possession of Rail Corporation New South Wales;

Lots 12 and 18 Deposited Plan 1205944, being parts of the land in Certificate of Title CP/SP37188 and said to be in the possession of The Owners – Strata Plan No 37188;

Lots 13 and 19 Deposited Plan 1205944, being parts of the land in Certificate of Title 102/841619 and said to be in the

possession of McDonald's Properties (Australia) Pty Limited (registered proprietor) and Hornsby Shire Council (caveator);

Lots 15 and 21 Deposited Plan 1205944, being parts of the land in Certificate of Title 200/830382 and said to be in the possession of The Council of the Shire of Hornsby;

Lots 14 and 20 Deposited Plan 1205944, being parts of public road and said to be in the possession of Hornsby Shire Council;

Lots 4 and 8 Deposited Plan 1205943, being parts of the land in Certificate of Title 1/1049964 and said to be in the possession of McDonald's Australia Limited;

Lots 6 and 10 Deposited Plan 1205943, being parts of the land in Certificate of Title 1/1033573 and said to be in the possession of AAPC Hotels Pty Limited;

Lots 5 and 9 Deposited Plan 1205943, being parts of the land in Certificate of Title 2/1033573 and said to be in the possession of Del Mars Properties Pty Limited (registered proprietor) and National Australia Bank Limited (mortgagee);

Lots 7 and 11 Deposited Plan 1205943, being parts of public road and said to be in the possession of Hornsby Shire Council;

Lots 6 and 11 Deposited Plan 1205946, being parts of the land in Certificate of Title 101/615655 and said to be in the possession of New South Wales Land and Housing Corporation;

Lots 7 and 12 Deposited Plan 1205946, being parts of the land in Certificate of Title 102/615655 and said to be in the possession of Karena Marguerite Powis and Jeremy Powis (registered proprietors) and National Australia Bank Limited (mortgagee);

Lots 8 and 13 Deposited Plan 1205946, being parts of the land in Certificate of Title 103/615655 and said to be in the possession of Mark Keith Milne and Ruqqiya Sultana Dean (registered proprietors) and St George Bank Limited (mortgagee);

Lots 9 and 14 Deposited Plan 1205946, being parts of the land in Certificate of Title 33/5281 and said to be in the possession of Keith John Murray and Margaret Ann Murray (registered proprietors) and Westpac Banking Corporation (mortgagee);

Lots 10 and 15 Deposited Plan 1205946, being parts of the land in Certificate of Title 322/882578 and said to be in the possession of Ilia Piatkov and Irina Piatkov (registered proprietors) and Homepath Pty Limited and Commonwealth Bank of Australia (mortgages);

Lots 6 and 11 Deposited Plan 1205947, being parts of the land in Certificate of Title A/388514 and said to be in the possession of Muhammad Hasan Khan (registered proprietor) and Commonwealth Bank of Australia (mortgagee);

Lots 7 and 12 Deposited Plan 1205947, being parts of the land in Certificate of Title 1/1155933 and said to be in the possession of Tilak Goonetilleke and Thusitha Prabodhini Goonetilleke (registered proprietors) and Commonwealth Bank of Australia (mortgagee);

Lots 8 and 13 Deposited Plan 1205947, being parts of the land in Certificate of Title 2/1155933 and said to be in the possession of Christopher Charbel Baynie (registered proprietor) and National Australia Bank Limited (mortgagee);

Lots 9 and 14 Deposited Plan 1205947, being parts of the land in Certificate of Title 2/391344 and said to be in the

possession of Rodney Russell Witt and Helen Margaret Witt (registered proprietors) and Westpac Banking Corporation (mortgagee);

Lots 10 and 15 Deposited Plan 1205947, being parts of the land in Certificate of Title C/388514 and said to be in the possession of Warwick Frederick Edwards (registered proprietor) and Commonwealth Bank of Australia (mortgagee);

Lots 7 and 9 Deposited Plan 1205948, being parts of the land in Certificate of Title 1/538941 and said to be in the possession of David Christopher Andersen and Lisa Angela Andersen (registered proprietors) and National Australia Bank Limited (mortgagee);

Lots 8 and 10 Deposited Plan 1205948, being parts of the land in Certificate of Title 2/538941 and said to be in the possession of Susanna Yuet Kook Pang;

Lots 26 and 29 Deposited Plan 1205950, being parts of the land in Certificate of Title 3/22762 and said to be in the possession of Peter Anthony Murrie and Joanne Eva Murrie (registered proprietors) and Citibank Pty Limited (mortgagee);

Lots 24 and 27 Deposited Plan 1205950, being parts of the land in Certificate of Title 11/1163026 and said to be in the possession of James Peter Ranieri and Anne Goode Pitts Ranieri (registered proprietors) and Commonwealth Bank of Australia (mortgagee);

Lots 25 and 28 Deposited Plan 1205950, being parts of the land in Certificate of Title 12/1163026 and said to be in the possession of Peihua Jin and Yun Ni (registered proprietors) and Westpac Banking Corporation (mortgagee);

Lots 6 and 11 Deposited Plan 1205949, being parts of the land in Certificate of Title X/399873 and said to be in the possession of Linda Narelle Higgins-Reid (registered proprietor) and Westpac Banking Corporation (mortgagee);

Lots 7 and 12 Deposited Plan 1205949, being parts of the land in Certificate of Title CP/SP51818 and said to be in the possession of The Owners – Strata Plan No 51818;

Lots 9 and 14 Deposited Plan 1205949, being parts of the land in Certificate of Title 1/859116 and said to be in the possession of Mark Patrick Sayers and Ann Sayers;

Lots 10 and 15 Deposited Plan 1205949, being parts of the land in Certificate of Title 2/859116 and said to be in the possession of Sally Jane Lusher-Main and Adrian Colin Main (registered proprietors) and Westpac Banking Corporation (mortgagee);

Lots 8 and 13 Deposited Plan 1205949, being parts of the land in Certificate of Title 2/858332 and said to be in the possession of Fiona Dorothy Watson Grigg (registered proprietor) and Westpac Banking Corporation (mortgagee);

Lots 6 and 11 Deposited Plan 1205956, being parts of the land in Certificate of Title CP/SP40394 and said to be in the possession of The Owners – Strata Plan No 40394;

Lots 7 and 12 Deposited Plan 1205956, being parts of the land in Certificate of Title H/389092 and said to be in the possession of Janice Helen Foster;

Lots 8 and 13 Deposited Plan 1205956, being parts of the land in Certificate of Title J/389092 and said to be in the possession of Roger Hugh Link;

Lots 9 and 14 Deposited Plan 1205956, being parts of the land in Certificate of Title K/389092 and said to be in the possession of Lynette Thornton;

Lots 10 and 15 Deposited Plan 1205956, being parts of the land in Certificate of Title A/373698 and said to be in the possession of John Thornton;

Lots 12 and 18 Deposited Plan 1205951, being parts of the land in Certificate of Title 1/1165520 and said to be in the possession of Carlisle Henning and Kitty Yui Kei Leung (registered proprietors) and Commonwealth Bank of Australia (mortgagee);

Lots 11 and 17 Deposited Plan 1205951, being parts of the land in Certificate of Title 2/1165520 and said to be in the possession of Lee Matthew Watts and Amanda Elsie Watts (registered proprietors) and Westpac Banking Corporation (mortgagee);

Lots 13 and 19 Deposited Plan 1205951, being parts of the land in Certificate of Title D/379102 and said to be in the possession of Espen Brynildsen and Juleen Naree McTaggart (registered proprietors) and Commonwealth Bank of Australia (mortgagee);

Lots 15 and 21 Deposited Plan 1205951, being parts of the land in Certificate of Title 1/1034977 and said to be in the possession of Dion Barry Bowen and Samara Gabrielle Bowen (registered proprietors) and AFSH Nominees Pty Ltd (mortgagee);

Lots 14 and 20 Deposited Plan 1205951, being parts of the land in Certificate of Title 2/1034977 and said to be in the possession of Garth Edwin Thomas and Kirsty Anne Thomas (registered proprietors) and St George Bank Limited (mortgagee);

Lots 16 and 22 Deposited Plan 1205951, being parts of the land in Certificate of Title CP/SP19398 and said to be in the possession of The Owners – Strata Plan No. 19398;

Lots 6 and 8 Deposited Plan 1205960, being parts of the land in Certificate of Title 1/400914 and said to be in the possession of Geoffrey Stephen Young and Ruth Margaret Young (registered proprietors) and National Australia Bank Limited (mortgagee); and

Lots 7 and 9 Deposited Plan 1205960, being parts of public road and said to be in the possession of Hornsby Shire Council.

(RMS papers SF2015/3602)

### ROADS ACT 1993

Notice of Dedication of Land as Public Road at Hillgrove in the Armidale Dumaresq Council Area

Roads and Maritime Services, by its delegate, dedicates the land described in the schedule below as public road under section 10 of the *Roads Act 1993*.

K DURIE  
Manager, Compulsory Acquisition & Road Dedication  
Roads and Maritime Services

#### Schedule

All that piece or parcel of land situated in the Armidale Dumaresq Council area, Parish of Hargrave and County of Sandon, shown as Lot 111 Deposited Plan 1160584.

(RMS Papers: SF2015/96336; RO 9.5394)

## Mining and Petroleum Notices

Notice is given that the following applications have been received:

### EXPLORATION LICENCE APPLICATION

(T15-1065)

No 5192, JODAMA PTY LTD (ACN 095 440 547), area of 50 units, for Group 1, dated 13 July 2015. (Orange Mining Division).

### MINING LEASE APPLICATION

(T15-1609)

No 500, WHITE MINING (NSW) PTY LIMITED (ACN 089 414 595), area of about 68.58 hectares, for the purpose of a purpose associated with or incidental to specified purpose, cable, dam, drain, removal of overburden, pipeline, plant site, machinery workshop, slurry dams etc, any reservoir, dam, drain or water race, road, stockpiling or depositing of overburden, ore or tailings, storage of fuel, machinery, timber or equipment, telephone line, transmission of electricity and water race, dated 2 July 2015. (Singleton Mining Division).

The Hon ANTHONY ROBERTS, MP  
Minister for Industry, Resources and Energy

Notice is given that the following applications have been withdrawn:

### EXPLORATION LICENCE APPLICATION

(T15-1063)

No 5190, BEECHWORTH RESOURCES PTY LTD (ACN 169 626 966), County of Cunningham, Map Sheet (8332). Withdrawal took effect on 10 July 2015.

### MINING LEASE APPLICATION

(T10-0228)

Cobar No 381, DEBBIE WHYTE, Parish of Nidgerie, County of Gunderbooka, (8037-4-N). Withdrawal took effect on 6 July 2015.

The Hon ANTHONY ROBERTS, MP  
Minister for Industry, Resources and Energy

Notice is given that the following applications for renewal have been received:

(T11-0030)

Exploration Licence No 7806, CROWL CREEK EXPLORATION LIMITED (ACN 139 933 109), area of 2 units. Application for renewal received 13 July 2015.

(T03-0773)

Mining Lease No 1374 (Act 1992), EASTERN FEEDER HOLDINGS PTY LTD (ACN 091 850 298), area of 37.25 hectares. Application for renewal received 13 July 2015.

(15-1508)

Mining Lease No 1375 (Act 1992), SOUTHERN LIMESTONE PTY LIMITED (ACN 000 082 539), area of 34.46 hectares. Application for renewal received 9 July 2015.

The Hon ANTHONY ROBERTS, MP  
Minister for Industry, Resources and Energy

### RENEWAL OF CERTAIN AUTHORITIES

Notice is given that the following authorities have been renewed:

(14-2820)

Authorisation No 307, HARTLEY VALLEY COAL COMPANY PTY LTD (ACN 000 185 697), County of Cook, Map Sheet (8930, 8931), area of 2395 hectares, for a further term until 24 August 2019. Renewal effective on and from 21 May 2015.

(04-1402)

Authorisation No 359, IVANHOE COAL PTY LIMITED (ACN 064 237 154), Counties of Cook and Roxburgh, Map Sheet (8931), area of 464 hectares, for a further term until 24 June 2019. Renewal effective on and from 21 May 2015.

(M86-0578)

Authorisation No 385, CUMNOCK NO.1 COLLIERY PTY LIMITED (ACN 051 932 122) AND ICRA CUMNOCK PTY LTD (ACN 129 006 819), County of Durham, Map Sheet (), area of 154 hectares, for a further term until 2 June 2016. Renewal effective on and from 21 May 2015.

(15-0434)

Authorisation No 437, MT ARTHUR COAL PTY LIMITED (ACN 000 181 902), County of Durham, Map Sheet (9033), area of 136 hectares, for a further term until 4 March 2020. Renewal effective on and from 18 June 2015.

(14-3424)

Exploration Licence No 5552, MANGOOLA COAL OPERATIONS PTY LIMITED (ACN 12 535 755), County of Brisbane, Map Sheet (9033), area of 229.3 hectares, for a further term until 7 November 2019. Renewal effective on and from 4 June 2015.

(12-4846)

Exploration Licence No 7621, ENHANCE PLACE PTY LIMITED (ACN 077 105 867), County of Cook, Map Sheet (8931), area of 313 hectares, for a further term until 1 October 2016. Renewal effective on and from 21 May 2015.

(T12-1082)

Exploration Licence No 8028, EJ RESOURCES PTY LTD (ACN 157 904 437), County of Robinson, Map Sheet (8034, 8035), area of 47 units, for a further term until 30 November 2016. Renewal effective on and from 17 June 2015.

(T12-1083)

Exploration Licence No 8029, EJ RESOURCES PTY LTD (ACN 157 904 437), Counties of Booroodarra and Robinson, Map Sheet (7934, 8034), area of 48 units, for a further term until 30 November 2016. Renewal effective on and from 17 June 2015.

The Hon ANTHONY ROBERTS, MP  
Minister for Industry, Resources and Energy

---

#### **WITHDRAWAL OF APPLICATION FOR RENEWAL**

Notice is given that the application for renewal in respect of the following authority has been withdrawn:

(T92-0454)

Mineral Claim Converted To Lease No 143 (Act 1992), AUSTRALIAN DOLOMITE COMPANY PTY LIMITED (ACN 000 810 551), Parish of Gill, County of Inglis, Map Sheet (9036-2-S), area of 1.96 hectares. The authority ceased to have effect on 7 July 2015.

The Hon ANTHONY ROBERTS, MP  
Minister for Industry, Resources and Energy

---

#### **REQUESTED CANCELLATION OF AUTHORITIES AT REQUEST OF HOLDERS**

Notice is given that the following authorities have been requested to be cancelled:

(T12-1237)

Exploration Licence No 8063 (Act 1992), THE UPPER HUNTER MINING RESOURCES PTY LIMITED (ACN 160 230 571), County of Gloucester, Map Sheet (9233, 9333), area of 26 units. Request of cancellation was received on 13 July 2015.

(T14-1034)

Exploration Licence No 8288 (Act 1992), CRITICAL METALS PTY LTD (ACN 168 210 937), County of Bland, Map Sheet (8429), area of 42 units. Request of cancellation was received on 8 July 2015.

The Hon ANTHONY ROBERTS, MP  
Minister for Industry, Resources and Energy

---

#### **CANCELLATION OF AUTHORITIES AT REQUEST OF HOLDERS**

Notice is given that the following authorities have been cancelled:

(T10-0068)

Exploration Licence No 7616, ST BARBARA LIMITED (ACN 009 165 066), County of Oxley, Map Sheet (8334, 8434), area of 16 units. Cancellation took effect on 11 July 2015.

(T10-0069)

Exploration Licence No 7617, ST BARBARA LIMITED (ACN 009 165 066), County of Oxley, Map Sheet (8434), area of 34 units. Cancellation took effect on 11 July 2015.

(T12-1237)

Exploration Licence No 8063, THE UPPER HUNTER MINING RESOURCES PTY LIMITED (ACN 160 230 571), County of Gloucester, Map Sheet (9233, 9333), area of 26 units. Cancellation took effect on 13 July 2015.

(T12-1213)

Exploration Licence No 8116, ST BARBARA LIMITED (ACN 009 165 066), County of Canbelego and County of Gregory, Map Sheet (8335), area of 41 units. Cancellation took effect on 11 July 2015.

(T14-1034)

Exploration Licence No 8288, CRITICAL METALS PTY LTD (ACN 168 210 937), County of Bland, Map Sheet (8429), area of 42 units. Cancellation took effect on 13 July 2015.

The Hon ANTHONY ROBERTS, MP  
Minister for Industry, Resources and Energy

---

#### **PART CANCELLATION**

Notice is given that the following authority has been cancelled in part:

(T12-1254)

Exploration Licence No 8102, THOMSON RESOURCES LTD (ACN 138 358 728).

#### **Description of area cancelled:**

An area of 40 units has been cancelled. For further information contact Titles Branch.

Part cancellation took effect on 7 July 2015.

The authority now embraces an area of 20 units.

The Hon ANTHONY ROBERTS, MP  
Minister for Industry, Resources and Energy

---

#### **ERRATUM**

#### **RENEWAL OF CERTAIN AUTHORITIES**

Notice was given in the *New South Wales Government Gazette* No 28 of 27 March 2015, folio 914, that the following authority had been renewed. A subsequent Erratum Notice was given in the *New South Wales Government Gazette* No. 29 of 2 April 2015, folio 944 and should also be disregarded. The correct notice for the renewal is as follows:

(14-3424)

Exploration Licence No 5552, MANGOOLA COAL OPERATIONS PTY LIMITED (ACN 12 535 755), County of Brisbane, Map Sheet (9033), area of 229.3 hectares, for a further term until 7 November 2019. Renewal effective on and from 4 June 2015.

The Hon ANTHONY ROBERTS, MP  
Minister for Industry, Resources and Energy

---

ERRATUM

**CANCELLATION OF AUTHORITIES  
AT REQUEST OF HOLDERS**

Notice was given in the *New South Wales Government Gazette* No 57 of 10 July 2015 that the following authorities had been cancelled. Some of the notifications were duplicated and one preceding reference number was incorrectly shown. The correct notification is as follows and the first of the entries relating to Petroleum Exploration Licence No 2, Petroleum Exploration Licence No 4 and Petroleum Exploration Licence No 267 shown on folio 2162 should be disregarded. All other notifications remain unaltered. The corrected notices are as follows:

(07-2332)

Petroleum Exploration Licence No 2 (Act 1991), AGL UPSTREAM INVESTMENTS PTY LIMITED (ACN 115 063 744), area of 97 blocks. Cancellation took effect on 6 July 2015. (Singleton Mining Division).

(14-3464)

Petroleum Exploration Licence No 4 (Act 1991), AGL UPSTREAM INVESTMENTS PTY LIMITED (ACN 115 063 744), area of 53 blocks. Cancellation took effect on 6 July 2015. (Singleton Mining Division).

(11-6739)

Petroleum Exploration Licence No 267 (Act 1955), AGL UPSTREAM INVESTMENTS PTY LIMITED (ACN 115 063 744), area of 68 blocks. Cancellation took effect on 6 July 2015. (Singleton Mining Division).

The Hon ANTHONY ROBERTS, MP  
Minister for Industry, Resources and Energy



## Primary Industries Notices

### ANIMAL DISEASES AND ANIMAL PESTS (EMERGENCY OUTBREAKS) ACT 1991

#### Appointment of Inspectors

I, Ian Roth, Chief Veterinary Officer, of the Department of Primary Industries, pursuant to section 68 of the *Animal Diseases and Animal Pests (Emergency Outbreaks) Act 1991* ("the Act"), hereby appoint the persons named in Schedule 1 below as inspectors for the purpose of exercising the functions in sections 45 (1) (a), (b), (d), (e), (g), (h) and (i) and 47 of the Act.

This appointment is in force from 12:01am on Saturday 18th of July 2015 until 11.59pm on Sunday 19th July 2015.

#### Schedule 1

ACHARYA, Paras	LEE, Dennis
AHEARN, Justin	LEPRE, Scott
ALLEY, Denise	LEVY, Dale
ANSOM, Graham	LITTLE, Robert
ANWANDTER, Eva	LORENZUTTA, Damian
APPLEBY, Ian	MACREDIE, Adam
ATKINSON, Bayard	MALIN, Mary
BAILEY, Michele	MARSHALL, Chris
BALDWIN, Jason	MATULA, Gemma
BARASS, Mark	McDONAGH, Shane
BARTON, Ian	McDOUGAL, Scott
BELFORD, Grant	McGRATH, Jim
BELL, Anthony	McINTOSH, Peter
BELL DEMIRIJAN, Samantha	McKAY, Danielle
BENSON, William	MELLBERG, Alicia
BESANT, Jared	MIANGARD, Michael
BODDY, Jacob	MIANGARD, Michelle
BOURD, Symeon	MINER, Darren
BOYD, Joann	MO, Matthew
BRANDON, Scott	MOOY, Rebecca
BROOMHEAD, Peter	MORGAN, Jayce
BRUCE, Mal	MOXEY, Joshua
BUCKLEY, Sharon	MULLEN, Laurie
BUDA, Grace	MUSCAT, Julie
CARTWRIGHT, Glen	NIALL, Rebekah
CARUSO, Belinda	NORRIS, Michael
CASSIDY, Louise	O'DWYER, Andrew
CAWLEY, Troy	O'ROURKE, Evelyn

CHAMBERS, Grant	PAGE, Barrie
CHAPMAN, Toni	PARKER, Lee
CHARLTON, Scott	PHILLIPS, Catherine
CHARNOCK, Paula	PITT Gage,
CHILDS, Jonathan	PITT, Keegan
CHOWDHURY, Aziz	PLUMMER, Ben
CLARK, Bruce	POGSON, Michael
COLLINS, Jonathan	POWELL, Christine
COOK, Phil	PRICE, Philip
COOPER, Daryl	PRYDE, John
CUTTER, Nathan	RAMESH, Rekha
DAY, Anthony	REX, Robert
DEANE, David	RICHARDSON, Pam
DEL CORRAL BELDA, Pablo	ROBB, Ben
DOOLAN, Emily	RODRIGUES, Richard
DOUGLAS, Richard	ROGERS, Sue
DUBRISKOVA, Silvia	ROWE, Susan
DUFFY, Anthony	SAGGI, Greg
DUFFY, Robert	SALT, Phil
DUNCAN, Alexia	SAMUEL, Jim (Arthur)
EASTON, Colin	SCHOFIELD, Anthony
EDWARDS, Kerry	SCHULTZ, Tony
EDWARDS, Phil	SCOTT, Brandon
EL KHOURY, Michael	SEARS, Timothy
ENGEL, Deryk	SEIYA, Simi
EVANS, Mary	SEIYA, Veni
FOTHERINGHAM, Peter	SIDES, Annabel
FRAPPELL, Graeme	SIMONT, Deborah
FRIIS, Nathan	SOMERVILLE, Jamy
GALLAGHER, James	STEVENSON, Grant
GILL, Nerida	SUTHERLAND, Eden
GLUYAS, Wayne	SWAN, Linda
GOLLAN, Jesse	SWAN, Ray
GOONAN, Diana	SWANN, Scott
GOONAN, Steve	SWEENEY, Kerry
GRAY, Lyndon	SYLVESTER, Shona
GREENHALGH, David	TADROS, Tony

GUISE, Catie	TAYLOR, Michael
GUNNING, Deirdre	TAYLOR, Rachel
HANCOCK, Jenny	TOM, Greg
HARDER, Kevan	TROTTER, Alyssa
HARRISON, Lesley	TURPIN, Simon
HEGEDUS, Leeane	VARGHESE, Koshy
HENDERSON, Robyn	VARVARESSOS, Maria
HIBBERD, Amie	VASSALLO, Guy
HODGES, Joshua	VILLALTRA, Wilfrado
HOLTKAMP, Royce	VILLANUEVA, Aris
HORN, Suvidha	VUKOBRATOVIC, Roger (Rodoljub)
HULBERT, George	WALSH, Erin Rogers
ISBERG, Robyn	WALSH, Tracy
JEFFEREE, Hollie	WANI, Feroz
JESSEP, Rebecca	WARD, Amelia
JOHNSON, Ashley	WARE, Sally
JONES, Jamie	WHITEHEAD, Dean
JURY, Grant	WILLCOCKSON, Alan
KAY, Barry	WILSON, Anna
KINGHAM, Lloyd	WILSON, Graham
KIRKLEY, Andrew	WINKLER, Marion
KOCAJ, Ron	WOOD, Connie
KOSONON, Laura	WYLIE, Shane
LAUTREC, Jon	BECKER, Craig
LAWLER, Cecilia	TREGEAR, Grant

Dated this the 15th day of July 2015

IAN ROTH  
 Chief Veterinary Officer  
 Department of Primary Industries  
 (an office within the Department of Industry,  
 Skills and Regional Development)

**FISHERIES MANAGEMENT ACT 1994**

Section 8 Notification – Fishing Closure

Gemfish (*Rexea soloandri*)

I, Geoff Allan, Deputy Director General Fisheries, with the delegated authority of the Minister for Primary Industries and the Secretary of the Department of Industry, Skills and Regional Development pursuant to section 227 and 228 of the *Fisheries Management Act 1994* (“the Act”), and pursuant to section 8 of the Act, prohibit the taking of gemfish (*Rexea soloandri*):

1. by all methods in the waters described in Column 1 of Schedule 1 unless taken in accordance with the trip limits specified in Column 2 of Schedule 1.

2. by all methods in the waters described in Schedule 2.

In this fishing closure:

**natural coast line** has the same meaning as in Schedule 1 to the Act.

**ocean waters** has the same meaning as in Schedule 1 to the Act.

This fishing closure is effective for a period of five years from the date of its publication in the *NSW Government Gazette*, unless sooner amended or revoked.

**Schedule 1**

Column 1 Waters	Column 2 Trip limits
All ocean waters other than those described in Schedule 2 below.	No more than 50 kg whole weight, or where the vessel is not a commercial fishing vessel, 10 whole fish, in possession on board the fishing vessel each day or from the time of departure to the time of return to port (when longer than a day).

**Schedule 2**

Waters

All ocean waters south of Barrenjoey Headland, and west of a line drawn 3 nautical miles from the natural coast line.

Dated this 15th day of July 2015.

Dr GEOFF ALLAN  
 Deputy Director General Fisheries  
 Department of Primary Industries  
 (an office within the Department of Industry, Skills and Regional Development)

**FISHERIES MANAGEMENT ACT 1994**

**FISHERIES MANAGEMENT (AQUACULTURE) REGULATION 2012**

Clause 31 (3) – Notice of Granting of Class 1 Aquaculture Lease

The Minister has granted the following Class 1 Aquaculture Lease:

OL76/201 within the estuary of the Bellinger River, having an area of 0.1689 hectares to Eric John LINDSAY & Deborah Leigh LINDSAY of Urunga, NSW, for a term of 15 years expiring on 26 March 2030.

OL67/480 within the estuary of the Hastings River, having an area of 0.1789 hectares to Rodnie John AUSTIN & Kerry Lorraine AUSTIN of Lake Innes, NSW, for a term of 15 years expiring on 11 June 2030.

OL57/189 within the estuary of the Manning River, having an area of 0.7361 hectares to Jason & Tai PIPER of Forster, NSW, for a term of 15 years expiring on 3 June 2030.

OL80/287 within the estuary of the Manning River, having an area of 0.4699 hectares to Jason & Tai PIPER of Forster, NSW, for a term of 15 years expiring on 3 June 2030.

AL14/018 within the estuary of the Crookhaven River, having an area of 0.8666 hectares to Leon & Angela RIEPSAMEN of Culburra Beach, for a term of 15 years expiring on 11 March 2030.

OL82/049 within the estuary of the Crookhaven River, having an area of 0.8304 hectares to Leon & Angela RIEPSAMEN of Culburra Beach, for a term of 15 years expiring on 20 February 2030.

GRAEME WHITE  
A/Director Aquaculture & Aquatic Environment  
Fisheries Division  
NSW Department of Primary Industries

---

**FISHERIES MANAGEMENT ACT 1994**  
**FISHERIES MANAGEMENT**  
**(AQUACULTURE) REGULATION 2012**

Clause 33 (4) – Notice of Aquaculture Lease Renewal

The Minister has renewed the following class 1 Aquaculture Leases:

OL96/014 within the estuary of the Bellinger River, having an area of 1.1224 hectares to Eric John LINDSAY & Deborah Leigh LINDSAY of Urunga, NSW, for a term of 15 years expiring on 22 July 2029.

OL96/018 within the estuary of the Bellinger River, having an area of 0.0788 hectares to Eric John LINDSAY & Deborah Leigh LINDSAY of Urunga, NSW, for a term of 15 years expiring on 3 August 2029.

OL83/334 within the estuary of the Manning River, having an area of 1.0542 hectares to Jason & Tai PIPER of Forster, NSW, for a term of 15 years expiring on 1 July 2030.

OL69/203 within the estuary of Wallis Lake, having an area of 0.2924 hectares to D M STONE HOLDINGS PTY LTD of Coopernook, NSW, for a term of 15 years expiring on 5 May 2030.

OL70/055 within the estuary of the Manning River, having an area of 2.8658 hectares to Colin & Kristine LILLEY of Swan Bay, NSW, for a term of 15 years expiring on 4 May 2030.

OL81/184 within the estuary of the Manning River, having an area of 0.3513 hectares to Gary RUPRECHT of Old Bar, NSW, for a term of 15 years expiring on 15 May 2030.

OL85/096 within the estuary of the Manning River, having an area of 1.6621 hectares to Gary & Errol RUPRECHT of Old Bar, NSW, for a term of 15 years expiring on 7 April 2030.

OL85/181 within the estuary of the Manning River, having an area of 1.2112 hectares to Gary & Errol RUPRECHT of Old Bar, NSW, for a term of 15 years expiring on 7 April 2030.

OL84/250 within the estuary of Wallis Lake, having an area of 0.3519 hectares to Brian Geoffrey LAUFF of Forster, NSW, for a term of 15 years expiring on 18 January 2030.

OL84/251 within the estuary of Wallis Lake, having an area of 0.4524 hectares to Brian Geoffrey LAUFF of Forster, NSW, for a term of 15 years expiring on 22 February 2030.

OL84/252 within the estuary of Wallis Lake, having an area of 0.7538 hectares to Brian Geoffrey LAUFF of Forster, NSW, for a term of 15 years expiring on 22 February 2030.

OL84/137 within the estuary of the Richmond River, having an area of 0.8113 hectares to Geoffrey LAWLER of East Ballina, NSW, for a term of 15 years expiring on 3 April 2030.

GRAEME WHITE  
A/Director Aquaculture & Aquatic Environment  
Fisheries Division  
NSW Department of Primary Industries

---

**FISHERIES MANAGEMENT ACT 1994**  
**FISHERIES MANAGEMENT**  
**(AQUACULTURE) REGULATION 2012**

Clause 42 (8) – Notice of Aquaculture  
Lease Consolidation

The Minister has consolidated the following Aquaculture Leases:

OL80/210, OL85/096 and OL85/181 to create AL14/008 within the estuary of the Manning River, having an area of 4.082 hectares to Gary RUPRECHT and Errol RUPRECHT of Old Bar, NSW expiring on 5 October 2017.

OL66/193 and OL82/237 to create AL14/017 within the estuary of the Hastings River having an area of 0.4445 hectares to Kingsley SEARLE & Vivianne SEARLE of Port Macquarie, NSW expiring on 1 August 2026.

GRAEME WHITE  
A/Director Aquaculture & Aquatic Environment  
Fisheries Division  
Department of Primary Industries

# Crown Lands Notices

1300 886 235 [www.crownland.nsw.gov.au](http://www.crownland.nsw.gov.au)

## ARMIDALE OFFICE

### ROADS ACT 1993

#### ORDER

##### Notification of Closing of Road

In pursuance of the provisions of the *Roads Act 1993*, the road hereunder described is closed and the land comprised therein ceases to be a public road and the rights of passage and access that previously existed in relation to the road are extinguished. On road closing, title to the land comprising the former public road vests in the body specified in the Schedule hereunder.

The Hon NIALL BLAIR, MLC  
Minister for Lands and Water

#### Description

*Parish – Boulton, Halloran & Walcha; County Vernon  
Land District – Walcha, LGA – Walcha*

Roads Closed: Lots 101 & 102 DP 1150474, at Walcha  
DPI File Reference: AE06H472

#### Schedule

On closing, the land within Lot 101 & 102 DP 1150474 will vest in Walcha Council as Operational land, for the purposes of the *Local Government Act 1993*.

Council reference: Walcha Aerodrome.

## DUBBO OFFICE

### ROADS ACT 1993

#### ORDER

##### Transfer of a Crown Road to a Council

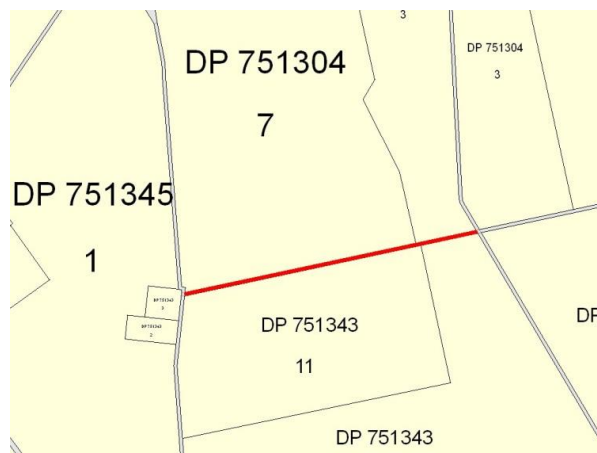
In pursuance of the provisions of section 151, *Roads Act 1993*, the Crown road specified in Schedule 1 is transferred to the Roads Authority specified in Schedule 2 hereunder, as from the date of publication of this notice and as from that date the roads specified in Schedule 1 cease to be a Crown road.

The Hon NIALL BLAIR, MLC  
Minister for Lands and Water

### Schedule 1

*Parish – Antares; County – Canbelego  
Land District – Nyngan; LGA – Bogan*

Crown road coloured in red on diagram hereunder.



### Schedule 2

Road Authority: Bogan Shire Council  
File Ref: 15/05880 – W554160  
Council Ref: SR78

### ROADS ACT 1993

#### ORDER

##### Transfer of a Crown Road to a Council

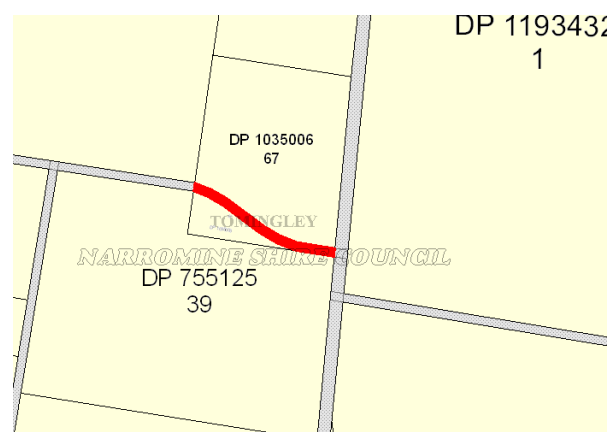
In pursuance of the provisions of section 151, *Roads Act 1993*, the Crown road specified in Schedule 1 is transferred to the Roads Authority specified in Schedule 2 hereunder, as from the date of publication of this notice and as from that date the roads specified in Schedule 1 cease to be a Crown road.

The Hon NIALL BLAIR, MLC  
Minister for Lands and Water

### Schedule 1

*Parish – The Oaks; County – Narromine  
Land District – Dubbo; LGA – Narromine*

Crown road coloured in red on diagram hereunder.



**Schedule 2**

Road Authority: Narromine Shire Council  
 File Ref: 15/07035 – W556086  
 Council Ref: 2015/165

**GRAFTON OFFICE**

**NOTICE OF PURPOSE OTHER THAN THE DECLARED PURPOSE PURSUANT TO SECTION 34A (2) OF THE CROWN LANDS ACT 1989**

Pursuant to section 34A (2) (b) of the *Crown Lands Act 1989*, the Crown reserve with the declared public purpose specified in Column 2 of the Schedule, is to be used or occupied for a purpose other than the declared purpose specified in Column 1 of the Schedule.

The Hon NIALL BLAIR, MLC  
 Minister for Lands and Water

**Schedule**

<b>Column 1</b>	<b>Column 2</b>
Building (Relevant Interest – Section 34A Licence 555498)	Reserve No 140101 Public Purpose: Port Facilities and Services Notified: 28 June 1996 File Reference: 15/06555

**Schedule**

<b>Column 1</b>	<b>Column 2</b>
Building & Storage Area (Relevant Interest – Section 34A Licence 544058)	Reserve No 755727 Public Purpose: Future Public Requirements Notified: 29 June 2007 File Reference: 14/10794

**ROADS ACT 1993**

**ORDER**

**Notification of Closing of Road**

In pursuance of the provisions of the *Roads Act 1993*, the road hereunder described is closed and the land comprised therein ceases to be a public road and the rights of passage and access that previously existed in relation to the road are extinguished. On road closing, title to the land comprising the former public road vests in the body specified in the Schedule hereunder.

The Hon NIALL BLAIR, MLC  
 Minister for Lands and Water

**Description**

*Land District – Bellingen; LGA – Bellingen*

Roads Closed: Lot 1 DP 1209676 at Urunga, Parish Newry, County Raleigh.  
 DPI File Reference: GF04H205.

**Schedule**

On closing, the land within Lot 1 DP 1209676 remains vested in Bellingen Shire Council as operational land for the purposes of the *Local Government Act 1993*.  
 Councils reference: R14-22; DW 472670 – Wollumbin Drive

**ROADS ACT 1993**

**Transfer of a Crown Road to Council**

In pursuance of the provisions of section 151, *Roads Act 1993*, the public road specified in Schedule 1 is hereby transferred to the Roads Authority specified in Schedule 2 hereunder, as from the date of publication of this notice the road specified in Schedule 1 ceases to be a Crown road.

**Schedule 1**

*Parish – South Ballina; County – Richmond  
 LGA – Ballina Shire Council*

Crown public road adjoining Lot 1712 DP 597523 and Lot 1 DP 1186674, as shown by red edging on diagram hereunder.  
 Lands reference: 15/01952

**Schedule 2**

Roads Authority: Ballina Shire Council  
 The Hon NIALL BLAIR, MLC  
 Minister for Lands and Water



**NOTIFICATION OF CLOSING OF A ROAD**

In pursuance of the provisions of the *Roads Act 1993*, the road hereunder described is closed and the lands comprised therein cease to be public road and the rights of passage and access that previously existed in relation to the road is extinguished. Upon closing, title to the land, comprising the former public road, vests in the body specified in the Schedule hereunder.

The Hon NIALL BLAIR, MLC  
 Minister for Lands and Water

**Description**

*Parishes – Myall, Tange; County – Murchison  
 Land District – Bingara; LGA – Gwydir*

Road Closed: Lot 1 DP 1206300, Lot 2 DP 1206302  
 File No: ME07H157

**Schedule**

On closing, the land within Lot 1 DP 1206300, Lot 2 DP 1206302 remains vested in the State of New South Wales as Crown land.

**NOTIFICATION OF CLOSING OF A ROAD**

In pursuance of the provisions of the *Roads Act 1993*, the road hereunder described is closed and the lands comprised therein cease to be public road and the rights of passage and access that previously existed in relation to the road is extinguished. Upon closing, title to the land, comprising the former public road, vests in the body specified in the Schedule hereunder.

The Hon NIALL BLAIR, MLC  
Minister for Lands and Water

**Description**

*Parishes – Tootool, Bullenbung; County – Mitchell  
Land District – Wagga Wagga; LGA – Lockhart*

Road Closed: Lot 1 DP 1207100  
File No: 14/08662

**Schedule**

On closing, the land within Lot 1 DP 1207100 remains vested in the State of New South Wales as Crown land.

---

**NOTIFICATION OF CLOSING OF A ROAD**

In pursuance of the provisions of the *Roads Act 1993*, the road hereunder described is closed and the lands comprised therein cease to be public road and the rights of passage and access that previously existed in relation to the road is extinguished. Upon closing, title to the land, comprising the former public road, vests in the body specified in the Schedule hereunder.

The Hon NIALL BLAIR, MLC  
Minister for Lands and Water

**Description**

*Parish – Tenterfield; County – Clive  
Land District – Tenterfield; LGA – Tenterfield*

Road Closed: Lot 1 DP 1208591  
File No: 14/05560

**Schedule**

On closing, part of the land within Lot 1 DP 1208591 remains vested in the State of New South Wales as Crown land.

On closing, part of the land within Lot 1 DP 1208591 becomes vested in the State of New South Wales as Crown Land.

---

**NOTIFICATION OF CLOSING OF A ROAD**

In pursuance of the provisions of the *Roads Act 1993*, the road hereunder described is closed and the lands comprised therein cease to be public road and the rights of passage and access that previously existed in relation to the road is extinguished. Upon closing, title to the land, comprising the former public road, vests in the body specified in the Schedule hereunder.

The Hon NIALL BLAIR, MLC  
Minister for Lands and Water

**Description**

*Parish – Macintyre; County – Gough  
Land District – Glen Innes  
LGA – Glen Innes Severn Shire*

Road Closed: Lot 1 DP 1208655  
File No: 14/05576

**Schedule**

On closing, the land within Lot 1 DP 1208655 remains vested in the State of New South Wales as Crown land.

---

**NOTIFICATION OF CLOSING OF A ROAD**

In pursuance of the provisions of the *Roads Act 1993*, the road hereunder described is closed and the lands comprised therein cease to be public road and the rights of passage and access that previously existed in relation to the road is extinguished. Upon closing, title to the land, comprising the former public road, vests in the body specified in the Schedule hereunder.

The Hon NIALL BLAIR, MLC  
Minister for Lands and Water

**Description**

*Parish – Castlestead; County – Hume  
Land District – Albury; LGA – Greater Hume*

Road Closed: Lot 1 DP 1209477  
File No: 15/02695

**Schedule**

On closing, the land within Lot 1 DP 1209477 remains vested in the State of New South Wales as Crown land.

---

**NOTIFICATION OF CLOSING OF A ROAD**

In pursuance of the provisions of the *Roads Act 1993*, the road hereunder described is closed and the lands comprised therein cease to be public road and the rights of passage and access that previously existed in relation to the road is extinguished. Upon closing, title to the land, comprising the former public road, vests in the body specified in the Schedule hereunder.

The Hon NIALL BLAIR, MLC  
Minister for Lands and Water

**Description**

*Parishes – Galloway, Narrawall, Young  
County – Benarba; Land District – Moree  
LGA – Moree Plains*

Road Closed: Lots 1–2 DP 1198386  
File No: ME01H386

**Schedule**

On closing, the land within Lots 1–2 DP 1198386 remains vested in the State of New South Wales as Crown land.

---

**NOTIFICATION OF CLOSING OF A ROAD**

In pursuance of the provisions of the *Roads Act 1993*, the road hereunder described is closed and the lands comprised therein cease to be public road and the rights of passage and access that previously existed in relation to the road is extinguished. Upon closing, title to the land, comprising the former public road, vests in the body specified in the Schedule hereunder.

The Hon NIALL BLAIR, MLC  
Minister for Lands and Water

**Description**

*Parishes – Hill, Currotha, Pially, Mungi, Gorman  
County – Benarba; Land District – Moree  
LGA – Moree Plains*

Road Closed: Lot 21 DP 1199222  
File No: 12/03589

**Schedule**

On closing, the land within Lot 21 DP 1199222 remains vested in the State of New South Wales as Crown land.

---

**NOTIFICATION OF CLOSING OF A ROAD**

In pursuance of the provisions of the *Roads Act 1993*, the road hereunder described is closed and the lands comprised therein cease to be public road and the rights of passage and access that previously existed in relation to the road is extinguished. Upon closing, title to the land, comprising the former public road, vests in the body specified in the Schedule hereunder.

The Hon NIALL BLAIR, MLC  
Minister for Lands and Water

**Description**

*Parishes – Mungi, Currotha; County – Benarba  
Land District – Moree; LGA – Moree Plains*

Road Closed: Lot 22 DP 1199222

File No: 12/03597

**Schedule**

On closing, the land within Lot 22 DP 1199222 remains vested in the State of New South Wales as Crown land.

---

**NOTIFICATION OF CLOSING OF A ROAD**

In pursuance of the provisions of the *Roads Act 1993*, the road hereunder described is closed and the lands comprised therein cease to be public road and the rights of passage and access that previously existed in relation to the road is extinguished. Upon closing, title to the land, comprising the former public road, vests in the body specified in the Schedule hereunder.

The Hon NIALL BLAIR, MLC  
Minister for Lands and Water

**Description**

*Parishes – Gunathera, Dangar, Gorman, Pially  
County – Benarba; Land District – Moree  
LGA – Walgett*

Road Closed: Lots 111–112 DP 1199221

File No: 12/03598

**Schedule**

On closing, the land within Lots 111–112 DP 1199221 remains vested in the State of New South Wales as Crown land.

---

**NOTIFICATION OF CLOSING OF A ROAD**

In pursuance of the provisions of the *Roads Act 1993*, the road hereunder described is closed and the lands comprised therein cease to be public road and the rights of passage and access that previously existed in relation to the road is extinguished. Upon closing, title to the land, comprising the former public road, vests in the body specified in the Schedule hereunder.

The Hon NIALL BLAIR, MLC  
Minister for Lands and Water

**Description**

*Parishes – Dangar, Cook, Meei; County – Benarba  
Land District – Moree; LGA – Walgett*

Road Closed: Lot 15 DP 1199227

File No: 12/03602

**Schedule**

On closing, the land within Lot 15 DP 1199227 remains vested in the State of New South Wales as Crown land.

---

**NOTIFICATION OF CLOSING OF A ROAD**

In pursuance of the provisions of the *Roads Act 1993*, the road hereunder described is closed and the lands comprised therein cease to be public road and the rights of passage and access that previously existed in relation to the road is extinguished. Upon closing, title to the land, comprising the former public road, vests in the body specified in the Schedule hereunder.

The Hon NIALL BLAIR, MLC  
Minister for Lands and Water

**Description**

*Parishes – Dewhurst, Roberts, Browne  
County – Denham; Land District – Walgett  
LGA – Walgett*

Road Closed: Lots 51–52 DP 1199223

File No: 12/03594

**Schedule**

On closing, the land within Lots 51–52 DP 1199223 remains vested in the State of New South Wales as Crown land.

---

**NOTIFICATION OF CLOSING OF A ROAD**

In pursuance of the provisions of the *Roads Act 1993*, the road hereunder described is closed and the lands comprised therein cease to be public road and the rights of passage and access that previously existed in relation to the road is extinguished. Upon closing, title to the land, comprising the former public road, vests in the body specified in the Schedule hereunder.

The Hon NIALL BLAIR, MLC  
Minister for Lands and Water

**Description**

*Parishes – Dangar, Cook; County – Benarba  
Land District – Moree; LGA – Walgett*

Road Closed: Lots 61–62 DP 1199224

File No: 12/03595

**Schedule**

On closing, the land within Lots 61–62 DP 1199224 remains vested in the State of New South Wales as Crown land.

---

**NOTIFICATION OF CLOSING OF A ROAD**

In pursuance of the provisions of the *Roads Act 1993*, the road hereunder described is closed and the lands comprised therein cease to be public road and the rights of passage and access that previously existed in relation to the road is extinguished. Upon closing, title to the land, comprising the former public road, vests in the body specified in the Schedule hereunder.

The Hon NIALL BLAIR, MLC  
Minister for Lands and Water

**Description**

*Parish – Jillett; County – Bourke  
Land District – Temora Central; LGA – Bland*

Road Closed: Lot 1 DP 1208788

File No: 14/01696

**Schedule**

On closing, the land within Lot 1 DP 1208788 remains vested in the State of New South Wales as Crown land.

---

**NOTIFICATION OF CLOSING OF A ROAD**

In pursuance of the provisions of the *Roads Act 1993*, the road hereunder described is closed and the lands comprised therein cease to be public road and the rights of passage and access that previously existed in relation to the road is extinguished. Upon closing, title to the land, comprising the former public road, vests in the body specified in the Schedule hereunder.

The Hon NIALL BLAIR, MLC  
Minister for Lands and Water

**Description**

*Parish – Walbundrie; County – Hume  
Land District – Albury; LGA – Greater Hume*

Road Closed: Lot 3 DP 1200548  
File No: 14/03789

**Schedule**

On closing, the land within Lot 3 DP 1200548 remains vested in the State of New South Wales as Crown land.

**ROADS ACT 1993**

**ORDER**

Correction of Defective Instrument

As per the notification of “Notification of Closing of a Road” which appeared in *NSW Government Gazette* dated 10 July 2015, folio 2164, part of the description is hereby amended. Under heading of “Description” the words “Parish – Eckford” are deleted and replaced with “Parishes – Eckford & Gehan”.  
Ref: 14/05104

**MAITLAND OFFICE**

**ESTABLISHMENT OF RESERVE TRUST**

Pursuant to section 92 (1) of the *Crown Lands Act 1989*, the reserve trust specified in Column 1 of the Schedule hereunder is established under the name stated in that Column and is appointed as trustee of the reserve specified opposite thereto in Column 2 of the Schedule.

The Hon NIALL BLAIR, MLC  
Minister for Lands and Water

**Schedule**

Column 1	Column 2
Stewarts Brook Recreation Centre (R90951) Reserve Trust	Reserve No 90951 Public Purpose: public recreation Notified: 11 November 1977 File Reference: MD84R21

**APPOINTMENT OF CORPORATION TO MANAGE RESERVE TRUST**

Pursuant to section 95 of the *Crown Lands Act 1989*, the corporation specified in Column 1 of the Schedule hereunder is appointed to manage the affairs of the reserve trust specified opposite thereto in Column 2, which is trustee of the reserve referred to in Column 3 of the Schedule.

The Hon NIALL BLAIR, MLC  
Minister for Lands and Water

**Schedule**

Column 1	Column 2	Column 3
Upper Hunter Shire Council	Stewarts Brook Recreation Centre (R90951) Reserve Trust	Reserve No 90951 Public Purpose: public recreation Notified: 11 November 1977 File Reference: MD84R21

For a term commencing the date of this notice

**ORDER**

Authorisation of Additional Purpose under s121A

Pursuant to s121A of the *Crown Lands Act 1989*, I authorise by this Order, the purpose specified in Column 1 to be an additional purpose to the declared purpose of the reserves specified opposite thereto in Column 2 of the Schedule.

The Hon NIALL BLAIR, MLC  
Minister for Lands and Water

**Schedule**

Column 1	Column 2
Regional Requirements; Community Purposes	Reserve No 90951 Public Purpose: public recreation Notified: 11 November 1977 File Reference: MD84R21

**NEWCASTLE OFFICE**

**NOTIFICATION OF CLOSING OF A ROAD**

In pursuance of the provisions of the *Roads Act 1993*, the road hereunder described is closed and the lands comprised therein cease to be public road and the rights of passage and access that previously existed in relation to the road is extinguished. Upon closing, title to the land, comprising the former public road, vests in the body specified in the Schedule hereunder.

The Hon NIALL BLAIR, MLC  
Minister for Lands and Water

**Description**

*Parish – Boree Cabonne; County – Ashburnham  
Land District – Molong; LGA – Cabonne*

Road Closed: Lot 10 DP 1208608  
File No: 14/07711 : BA

**Schedule**

On closing, the land within Lot 10 DP 1208608 becomes vested in the State of New South Wales as Crown land.

**RESERVATION OF CROWN LAND**

Pursuant to section 87 of the *Crown Lands Act 1989*, the Crown land specified in Column 1 of the Schedule hereunder is reserved as specified opposite thereto in Column 2 of the Schedule.

The Hon NIALL BLAIR, MLC  
Minister for Lands and Water



**Schedule**

**Column 1**

Land District: Molong  
Local Government Area:  
Cabonne Council  
Locality: Cudal  
Lot 10 DP No 1208608  
Parish: Boree Cabonne  
County: Ashburnham  
Area: About 1517m<sup>2</sup>  
File Reference: 15/06906

**Column 2**

Reserve No 1038608  
Public Purpose: rural  
services, community  
purposes

**ESTABLISHMENT OF RESERVE TRUST**

Pursuant to section 92 (1) of the *Crown Lands Act 1989*, the reserve trust specified in Column 1 of the Schedule hereunder is established under the name stated in that Column and is appointed as trustee of the reserve specified opposite thereto in Column 2 of the Schedule.

The Hon NIALL BLAIR, MLC  
Minister for Lands and Water

**Schedule**

**Column 1**

Cudal Rural Fire Service  
Reserve Trust

**Column 2**

Reserve No 1038608  
Public Purpose: rural  
services, community  
purposes  
Notified: This Day  
File Reference: 15/06906

**APPOINTMENT OF CORPORATION  
TO MANAGE RESERVE TRUST**

Pursuant to section 95 of the *Crown Lands Act 1989*, the corporation specified in Column 1 of the Schedule hereunder is appointed to manage the affairs of the reserve trust specified opposite thereto in Column 2, which is trustee of the reserve referred to in Column 3 of the Schedule.

The Hon NIALL BLAIR, MLC  
Minister for Lands and Water

**Schedule**

**Column 1**

Cabonne Council

**Column 2**

Cudal Rural Fire  
Service Reserve  
Trust

**Column 3**

Reserve  
No 1038608  
Public Purpose:  
rural services,  
community  
purposes  
Notified: This Day  
File Reference:  
15/06906

For a term commencing the date of this notice

**NOTIFICATION OF CLOSING OF A ROAD**

In pursuance of the provisions of the *Roads Act 1993*, the road hereunder described is closed and the lands comprised therein cease to be public road and the rights of passage and access that previously existed in relation to the road is extinguished. Upon closing, title to the land, comprising the former public road, vests in the body specified in the Schedule hereunder.

The Hon NIALL BLAIR, MLC  
Minister for Lands and Water

**Description**

*Parish – Terramungamine; County – Lincoln  
Land District – Dubbo; LGA – Dubbo*

Road Closed: Lot 3 DP 1181460

File No: 12/03086 RS

**Schedule**

On closing, the land within Lot 3 DP 1181460 remains vested in the State of New South Wales as Crown land.

**NOTIFICATION OF CLOSING OF A ROAD**

In pursuance of the provisions of the *Roads Act 1993*, the road hereunder described is closed and the lands comprised therein cease to be public road and the rights of passage and access that previously existed in relation to the road is extinguished. Upon closing, title to the land, comprising the former public road, vests in the body specified in the Schedule hereunder.

The Hon NIALL BLAIR, MLC  
Minister for Lands and Water

**Description**

*Parishes – Tarlo, Rhyana; County – Argyle  
Land District – Goulburn; LGA – Goulburn Mulwaree*

Road Closed: Lot 1 DP 1208314

File No: GB07H176:AD

**Schedule**

On closing, the land within Lot 1 DP 1208314 remains vested in the State of New South Wales as Crown land.

**NOTIFICATION OF CLOSING OF A ROAD**

In pursuance of the provisions of the *Roads Act 1993*, the road hereunder described is closed and the lands comprised therein cease to be public road and the rights of passage and access that previously existed in relation to the road is extinguished. Upon closing, title to the land, comprising the former public road, vests in the body specified in the Schedule hereunder.

The Hon NIALL BLAIR, MLC  
Minister for Lands and Water

**Description**

*Parish – Gunnary; County – King  
Land District – Boorowa; LGA – Boorowa*

Road Closed: Lot 1 DP 1206819

File No: 14/05131

**Schedule**

On closing, the land within Lot 1 DP 1206819 remains vested in the State of New South Wales as Crown land.

**NOTIFICATION OF CLOSING OF A ROAD**

In pursuance of the provisions of the *Roads Act 1993*, the road hereunder described is closed and the lands comprised therein cease to be public road and the rights of passage and access that previously existed in relation to the road is extinguished. Upon closing, title to the land, comprising the former public road, vests in the body specified in the Schedule hereunder.

The Hon NIALL BLAIR, MLC  
Minister for Lands and Water

**Description**

*Parish – Ulladulla; County – St Vincent  
Land District – Nowra; LGA – Shoalhaven*

Road Closed: Lot 10 DP 1208086 (subject to easement created by Deposited Plan DP 1208086)

File No: 14/08471

**Schedule**

On closing, the land within Lot 10 DP 1208086 remains vested in the State of New South Wales as Crown land.

**NOTIFICATION OF CLOSING OF A ROAD**

In pursuance of the provisions of the *Roads Act 1993*, the road hereunder described is closed and the lands comprised therein cease to be public road and the rights of passage and access that previously existed in relation to the road is extinguished. Upon closing, title to the land, comprising the former public road, vests in the body specified in the Schedule hereunder.

The Hon NIALL BLAIR, MLC  
Minister for Lands and Water

**Description**

*Parish – St James; County – Cumberland  
Land District – Metropolitan; LGA – Sydney*

Road Closed: Lots 1, 2, 3 DP 1191504

File No: 15/03001

**Schedule**

On closing, the land within Lots 1, 2, 3 DP 1191504 remains vested in The Council of the City of Sydney as operational land for the purposes of the *Local Government Act 1993*.

Council Reference: S989894

**NOTIFICATION OF CLOSING OF A ROAD**

In pursuance of the provisions of the *Roads Act 1993*, the road hereunder described is closed and the lands comprised therein cease to be public road and the rights of passage and access that previously existed in relation to the road is extinguished. Upon closing, title to the land, comprising the former public road, vests in the body specified in the Schedule hereunder.

The Hon NIALL BLAIR, MLC  
Minister for Lands and Water

**Description**

*Parish – Huntley; County – Bathurst  
Land District – Orange; LGA – Cabonne*

Road Closed: Lot 1 DP 1208362

File No: 14/05010 : BA

**Schedule**

On closing, the land within Lot 1 DP 1208362 remains vested in the State of New South Wales as Crown land.

**NOTIFICATION OF CLOSING OF A ROAD**

In pursuance of the provisions of the *Roads Act 1993*, the road hereunder described is closed and the lands comprised therein cease to be public road and the rights of passage and access that previously existed in relation to the road is extinguished. Upon closing, title to the land, comprising the former public road, vests in the body specified in the Schedule hereunder.

The Hon NIALL BLAIR, MLC  
Minister for Lands and Water

**Description**

*Parish – Bullarora; County – Leichhardt  
Land District – Coonamble; LGA – Coonamble*

Road Closed: Lot 1 DP 1206483

File No: 12/06057

**Schedule**

On closing, the land within Lot 1 DP 1206483 remains vested in the State of New South Wales as Crown land.

**ERRATUM**

As per the notification which appeared in *NSW Government Gazette* No 57 dated 10 July 2015, folio 2168, under the heading “Description” the words “Road Closed: Lot 1 DP 1167198 (subject to easement/right of carriageway created by Deposited Plan 1167198)” are deleted and replaced with “Road Closed: Lot 1 DP 1167198 (subject to easement for access created by Deposited Plan 1167198)”

The Hon NIALL BLAIR, MLC  
Minister for Lands and Water

**ORANGE OFFICE**

**ORDER**

Authorisation of Additional Purpose under s121A

Pursuant to s121A of the *Crown Lands Act 1989*, I authorise by this Order, the purpose specified in Column 1 to be an additional purpose to the declared purpose of the reserves specified opposite thereto in Column 2 of the Schedule.

The Hon NIALL BLAIR, MLC  
Minister for Lands and Water

**Schedule**

**Column 1**  
Grazing

**Column 2**  
Reserve No 5046  
Public Purpose: Quarry  
Notified: 7 January 1888  
File Reference: 15/01185

**ORDER**

Authorisation of Additional Purpose under s121A

Pursuant to s121A of the *Crown Lands Act 1989*, I authorise by this Order, the purpose specified in Column 1 to be an additional purpose to the declared purpose of the reserves specified opposite thereto in Column 2 of the Schedule.

The Hon NIALL BLAIR, MLC  
Minister for Lands and Water

Column 1	Schedule	Column 2
Access		Reserve No 55154 Public Purpose: Public Recreation Notified: 3 February 1922 File Reference: OE97R12-002

**NOTICE OF PURPOSE OTHER THAN THE DECLARED PURPOSE PURSUANT TO SECTION 34A (2) OF THE CROWN LANDS ACT 1989**

Pursuant to section 34A (2) (b) of the *Crown Lands Act 1989*, the Crown reserve with the declared public purpose specified in Column 2 of the Schedule, is to be used or occupied for a purpose other than the declared purpose specified in Column 1 of the Schedule.

The Hon NIALL BLAIR, MLC  
Minister for Lands and Water

Column 1	Schedule	Column 2
Grazing (Relevant Interest – S34A Licence – RI 547370)		Reserve No 90467 Public Purpose: Future Public Requirements Notified: 28 June 1974 File Reference: 15/01705

Column 1	Schedule	Column 2
Pump and Pipeline (Relevant Interest – S34A Licence 540573)		Reserve No 97634 Public Purpose: Access Notified: 28 December 1984 File Reference: 14/08528
		Reserve No 56146 Public Purpose: Generally Notified: 11 May 1923 File Reference: 14/08528
		Reserve No 1011268 Public Purpose: Future Public Requirements Notified: 3 February 2006 File Reference: 14/08528

Column 1	Schedule	Column 2
Agriculture & Grazing (Relevant Interest – S34A licence – RI 552659)		Reserve No 755113 Public Purpose: Future Public Requirements Notified: 29 June 2007 File Reference: 15/05173

**ROADS ACT 1993**

**ORDER**

Transfer of Crown Roads to Council

In pursuance of the provisions of section 151, *Roads Act 1993*, the Crown public roads specified in Schedule 1 are transferred to the Roads Authority specified in Schedule 2,

hereunder, as from the date of publication of this notice and as from that date, the roads specified in Schedule 1 cease to be Crown public roads.

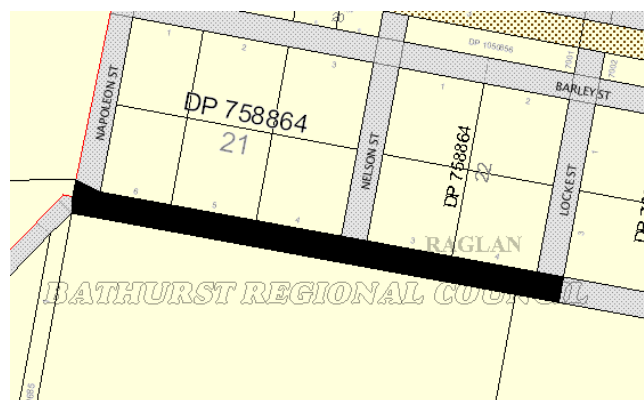
NIALL BLAIR, MLC  
Minister for Lands and Water

**Schedule 1**

*Parish – Kelso; County – Roxburgh  
Land District – Bathurst  
Local Government Area – Bathurst Regional Council*

That part of the Crown Public road known as Cotton street between the intersections with Napoleon St and Locke St, Raglan, as denoted by shading in the diagram below.

Width to be Transferred: Whole width



**Schedule 2**

Roads Authority: Bathurst Regional Council  
File Ref: 15/07030

**SYDNEY METROPOLITAN OFFICE**

**DISSOLUTION OF RESERVE TRUST**

Pursuant to section 92 (3) of the *Crown Lands Act 1989*, the reserve trust specified in Column 1 of the Schedule hereunder, which was established in respect of the reserve specified opposite thereto in Column 2 of the Schedule, is dissolved.

The Hon NIALL BLAIR, MLC  
Minister for Lands and Water

**Schedule**

Column 1	Column 2
East St Ives Girl Guides (R88114) Reserve Trust	Reserve No 88114 Public Purpose: Girl Guides Notified: 29 January 1971 File Reference: 15/06422

**ERRATUM**

In the notification appearing in the *New South Wales Government Gazette* of 15 May 2009, folio 2244, under the heading “Notification of Vesting of Lands Under the Crown Lands Act 1989” and detailing “vesting of approx. 129 square metres in fee simple as Community Land, in the Council of the Shire of Sutherland” delete “Approx. 129 square metres” and insert “106 square metres” in lieu thereof. File No: MN06R65

The Hon NIALL BLAIR, MLC  
Minister for Lands and Water

**TAMWORTH OFFICE**

**NOTIFICATION OF CLOSING OF A ROAD**

In pursuance of the provisions of the *Roads Act 1993*, the road hereunder described is closed and the lands comprised therein cease to be public road and the rights of passage and access that previously existed in relation to the road is extinguished. Upon closing, title to the land, comprising the former public road, vests in the body specified in the Schedule hereunder.

The Hon NIALL BLAIR, MLC  
Minister for Lands and Water

**Description**

*Parish – Weetaliba; County – Nandewar  
Land District – Gunnedah; LGA – Gunnedah*

Road Closed: Lot 2 DP 1208808  
File No: 08/11564

**Schedule**

On closing, the land within Lot 2 DP 1208808 becomes vested in the State of New South Wales as Crown Land.  
Council's reference: 368239

**NOTIFICATION OF CLOSING OF A ROAD**

In pursuance of the provisions of the *Roads Act 1993*, the road hereunder described is closed and the lands comprised therein cease to be public road and the rights of passage and access that previously existed in relation to the road is extinguished. Upon closing, title to the land, comprising the former public road, vests in the body specified in the Schedule hereunder.

The Hon NIALL BLAIR, MLC  
Minister for Lands and Water

**Description**

*Parish – Nemingha; County – Parry  
Land District – Tamworth; LGA – Tamworth Regional*

Road Closed: Lot 1 DP 1207491  
File No: 13/00326

**Schedule**

On closing, the land within Lot 1 DP 1207491 remains vested in the State of New South Wales as Crown land.

**NOTIFICATION OF CLOSING OF A ROAD**

In pursuance of the provisions of the *Roads Act 1993*, the road hereunder described is closed and the lands comprised therein cease to be public road and the rights of passage and access that previously existed in relation to the road is extinguished. Upon closing, title to the land, comprising the former public road, vests in the body specified in the Schedule hereunder.

The Hon NIALL BLAIR, MLC  
Minister for Lands and Water

**Description**

*Parishes – Borah, Hobden, Rangiri; County – Darling  
Land District – Tamworth; LGA – Tamworth Regional*

Road Closed: Lots 1–3 DP 1208349  
File No: TH05H282

**Schedule**

On closing, the land within Lot 3 DP 1208349 remains vested in the State of New South Wales as Crown land.  
On closing, the land within Lots 1–2 DP 1208349 becomes vested in the State of New South Wales as Crown Land.  
Council's reference: LF14612 (110236/2013)

**TAREE OFFICE**

**NOTICE OF PURPOSE OTHER THAN THE DECLARED PURPOSE PURSUANT TO SECTION 34A (2) OF THE CROWN LANDS ACT 1989**

Pursuant to section 34A (2) (b) of the *Crown Lands Act 1989*, the Crown reserve with the declared public purpose specified in Column 2 of the Schedule, is to be used or occupied for a purpose other than the declared purpose specified in Column 1 of the Schedule.

The Hon NIALL BLAIR, MLC  
Minister for Lands and Water

**Schedule**

**Column 1**

Grazing  
(Relevant Interest – S34A Licence – RI 522920)

**Column 2**

Reserve No 93979  
Public Purpose: Future Public Requirements  
Notified: 7 November 1980  
File Reference: 13/14092

**Schedule**

**Column 1**

Berthing Area, Mooring Piles, Pontoon and Walkway  
(Relevant Interest – S34A Licence – RI 545616)

**Column 2**

Reserve No 1011970  
Public Purpose: Access and Public Requirements, Tourism Purposes and Environmental and Heritage Conservation  
Notified: 28 July 2006  
File Reference: 15/00738  
Reserve No 56146  
Public Purpose: Generally  
Notified: 11 May 1923  
File Reference: 15/00738  
Reserve No 1011268  
Public Purpose: Future Public Requirements  
Notified: 3 February 2006  
File Reference: 15/00738

**WAGGA WAGGA OFFICE**

**NOTICE OF PURPOSE OTHER THAN THE DECLARED PURPOSE PURSUANT TO SECTION 34A (2) OF THE CROWN LANDS ACT 1989**

Pursuant to section 34A (2) (b) of the *Crown Lands Act 1989*, the Crown reserve with the declared public purpose specified in Column 2 of the Schedule, is to be used or occupied for a purpose other than the declared purpose specified in Column 1 of the Schedule.

The Hon NIALL BLAIR, MLC  
Minister for Lands and Water

Column 1	Schedule	Column 2
Grazing (Relevant Interest – S34A licence – RI 531980)		Reserve No 2050 Public Purpose: Preservation of Water Supply Notified: 11 November 1878 File Reference: 14/01909

**ROADS ACT 1993**

**ORDER**

Transfer of Crown Road to a Council

In pursuance of the provisions of section 151 of the Act, the Crown Road specified in Schedule 1 is transferred to the roads authority specified in Schedule 2 hereunder as from the date of publication of this notice and as from that date the road specified in Schedule 1 ceases to be a Crown road.

The Hon NIALL BLAIR, MLC  
Minister for Primary Industries and  
Minister for Lands and Water

**Schedule 1**

Parish: Gumly Gumly  
County: Wynyard  
Land District: Wagga Wagga  
LGA: Wagga Wagga City Council  
Description: Crown Road known as Hazelwood  
Drive to the west of Elizabeth  
Avenue, north of Lot 28 DP 1120032,  
Part Lot 130 DP 757232 and South of  
Lot 89 DP 120262

**Schedule 2**

Roads Authority: Wagga Wagga City Council  
Reference: 14/06005, W555970

**WESTERN REGION OFFICE**

**ALTERATION OF PURPOSE/CONDITIONS  
OF A WESTERN LANDS LEASE**

It is hereby notified that in pursuance of the provisions of section 18J *Western Lands Act 1901*, the purpose and conditions of the undermentioned Western Lands Lease have been altered as shown.

The Hon NIALL BLAIR, MLC  
Minister for Lands and Water

*Administrative District – Wilcannia  
Shire – Central Darling, County – Werunda*

The purpose of Western Lands Lease 6007, being the land contained within Folio Identifier 3531/ has been altered from “Residence, Garden and Poultry Farm and Dairying” to “Grazing, Irrigation, Farm Tourism & Caravan Park” effective from 8 July 2015.

The purpose of Western Lands Lease 8335, being the land contained within Folio Identifier 4142/766647 has been altered from “Grazing, Irrigation & Dairying” to “Grazing, Irrigation, Farm Tourism & Caravan Park” effective from 8 July 2015.

As a consequence of the alteration of purpose/conditions rent will be assessed annually in line with the *Western Lands Act 1901* and Regulations.

The conditions have been altered by the inclusion of the special conditions following.

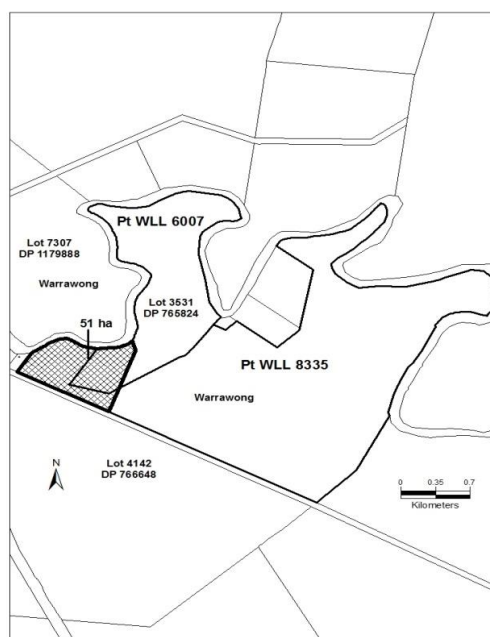
**Special Conditions and Reservations  
Attached to Western Lands Lease No 6007 & 8335**

- (1) The rent of the lease shall be assessed in accordance with Part 6 of the *Western Lands Act 1901*.
- (2) The rent shall be due and payable annually in advance on 1 July in each year.
- (3) (a) “GST” means any tax on goods and/or services, including any value-added tax, broad-based consumption tax or other similar tax introduced in Australia.  
“GST law” includes any Act, order, ruling or regulation, which imposes or otherwise deals with the administration or imposition of a GST in Australia.
- (b) Notwithstanding any other provision of this Agreement:
  - (i) If a GST applies to any supply made by either party under or in connection with this Agreement, the consideration provided or to be provided for that supply will be increased by an amount equal to the GST liability properly incurred by the party making the supply.
  - (ii) If the imposition of a GST or any subsequent change in the GST law is accompanied by or undertaken in connection with the abolition of or reduction in any existing taxes, duties or statutory charges (in this clause “taxes”), the consideration payable by the recipient of the supply made under this Agreement will be reduced by the actual costs of the party making the supply that are reduced directly or indirectly as a consequence of the abolition of or reduction in taxes.
- (4) The lessee must pay all rates and taxes assessed on or in respect of the land leased during the currency of the lease.
- (5) The lessee must hold and use the land leased bona fide for the lessee’s own exclusive benefit and shall not transfer, convey or assign the land or any portion thereof without having first obtained the written consent of the Minister.
- (6) The lessee must not enter into a sublease of the land leased unless the sublease specifies the purpose for which the land may be used under the sublease, and it is a purpose which is consistent with the purpose for which the land may be used under this lease.
- (7) If the lessee enters into a sublease of the land leased, the lessee must notify the Commissioner of the granting of the sublease within 28 days after it is granted.
- (8) The land leased must be used only for the purpose of **Grazing, Irrigation, Farm Tourism & Business (Caravan Park)**.

- (9) The lessee must maintain and keep in reasonable repair all improvements on the land leased during the currency of the lease and must permit the Minister or the Commissioner or any person authorised by the Minister or the Commissioner at all times to enter upon and examine the whole or any part of the land leased and the buildings or other improvements thereon.
- (10) The lessee must not erect or permit any person to erect any buildings or extend any existing buildings on the land leased except in accordance with plans and specifications approved by the Council of the local government area.
- (11) The lessee must ensure that the land leased is kept in a neat and tidy condition to the satisfaction of the Commissioner and not permit refuse to accumulate on the land.
- (12) Upon termination or forfeiture of the lease the Commissioner may direct that the former lessee remove any structure or material from the land at his own cost and without compensation. Where such a direction has been given the former lessee must leave the land in a clean and tidy condition free from rubbish and debris.
- (13) The lessee must, within 1 year from the date of commencement of the lease or such further period as the Commissioner may allow, enclose the land leased, either separately or conjointly with other lands held in the same interest, with a suitable fence to the satisfaction of the Commissioner.
- (14) The lessee must not obstruct or interfere with any reserves, roads, or tracks, or the use thereof by any person.
- (15) The lessee must erect gates on roads within the land leased when and where directed by the Commissioner for public use and must maintain those gates together with approaches thereto in good order to the satisfaction of the Commissioner.
- (16) The right is reserved to the public of access from a river or creek to the bank of that river or creek adjoining the land leased and the lessee shall not obstruct access along the bank, river or creek to any member of the public.
- (17) Any part of a reserve for travelling stock, camping or water supply within the land leased must, during the whole currency of the lease, be open to the use of bona fide travellers, travelling stock, teamsters and carriers without interference or annoyance by the lessee and the lessee must post in a conspicuous place on the reserve a notice board indicating for public information the purpose of such reserve and, in fencing the land leased, the lessee must provide gates and other facilities for the entrance and exit of travelling stock, teamsters and others. The notice board, gates and facilities must be erected and maintained to the satisfaction of the Commissioner. The lessee must not overstock, wholly or in part, the areas leased within the reserve, the decision as to overstocking resting with the Commissioner.
- (18) The Crown shall not be responsible to the lessee or the lessee's successors in title for provision of access to the land leased.
- (19) The lessee shall comply with requirements of section 18DA of the *Western Lands Act 1901* which provides that except in circumstances referred to in subsection (3) of that section, cultivation of the land leased or occupied may not be carried out unless the written consent of the Authority has first been obtained and any condition to which the consent is subject under subsection (6) is complied with.
- (20) The lessee must undertake any fuel management and/or provision of fire trail access in accordance with fire mitigation measures to the satisfaction of the NSW Rural Fire Service.
- (21) The lessee must, as the Commissioner may from time to time direct, foster and cultivate on the land leased such edible shrubs and plants as the Commissioner may consider can be advantageously and successfully cultivated.
- (22) Whenever so directed by the Commissioner, the lessee must, on such part or parts of the land leased as shall be specified in the direction, carry out agricultural practices, or refrain from agricultural practices, of such types and for such periods as the Commissioner may in the direction specify.
- (23) The lessee must not overstock, or permit or allow to be overstocked, the land leased and the decision of the Commissioner as to what constitutes overstocking shall be final and the lessee must comply with any directions of the Commissioner to prevent or discontinue overstocking.
- (24) The lessee must, if the Commissioner so directs, prevent the use by stock of any part of the land leased for such periods as the Commissioner considers necessary to permit of the natural reseedling and regeneration of vegetation and, for that purpose, the lessee must erect within the time appointed by the Commissioner such fencing as the Commissioner may consider necessary.
- (25) The lessee must furnish such returns and statements as the Commissioner may from time to time require on any matter connected with the land leased or any other land (whether within or outside the Western Division) in which the lessee has an interest.
- (26) The lessee must, within such time as may be specified by the Commissioner take such steps and measures as the Commissioner shall direct to destroy vermin and such animals and weeds as may, under any Act, from time to time be declared (by declaration covering the land leased) noxious in the Gazette and must keep the land free of such vermin and noxious animals and weeds during the currency of the lease to the satisfaction of the Commissioner.
- (27) The lessee must not remove or permit any person to remove gravel, stone, clay, shells or other material for the purpose of sale from the land leased unless the lessee or the person is the holder of a quarry license under regulations made under the *Crown Lands Act 1989* or, in respect of land in a State forest, unless the lessee or the person is the holder of a forest materials licence under the *Forestry Act 1916*, and has obtained the special authority of the Minister to operate on the land, but the lessee may, with the approval of the Commissioner, take

from the land such gravel, stone, clay, shells or other material for building and other purposes upon the land as may be required by the lessee

- (28) The lessee must not use any vehicle for the purpose of “Farm Tourism” (and shall take all reasonable steps to prevent any other person from using any vehicle for the purpose of “Farm Tourism”) on any part of the lease identified under the provisions of the *Soil Conservation Act 1938* as protected land or as being environmentally sensitive.
- (19) The lessee must ensure that any access tracks must be arranged in such a manner as to minimise the disturbance of any land surface.
- (30) The lessee must ensure that all traffic is contained to the designated tracks in order to reduce the impact on soil and vegetation including potential wind and water erosion on those tracks.
- (31) The lessee must not erect or permit any person to erect any buildings or extend any existing buildings on the land leased except in accordance with plans and specifications approved by the Council of the local government area.
- (32) The lessee shall ensure that any European heritage sites, artefacts, buildings or other areas of significance will not be damaged, destroyed or defaced by either the lessee or other persons present on the leased land.
- (33) The lessee shall undertake any appropriate measures, at his/her own expense as ordered by the Commissioner to rehabilitate any degraded or disturbed areas.
- (34) No dump point should be formed within 200 metres of any billabong or waterways. Any dump point is likely to require Development consent from central darling Shire council.
- (35) Any works, activities or plans of management undertaken as a result of the above points are to be borne solely by the lessee.
- (36) If the lessee is an Australian registered company then the following conditions shall apply:
- I The Lessee will advise the Commissioner of the name, address and telephone number of the Lessee’s company secretary, that person being a person nominated as a representative of the company in respect of any dealings to be had with the company. The Lessee agrees to advise the Commissioner of any changes in these details.
  - II Any change in the shareholding of the Lessee’s company which alters its effective control of the lease from that previously known to the Commissioner shall be deemed an assignment by the Lessee.
  - III Where any notice or other communication is required to be served or given or which may be convenient to be served or given under or in connection with this lease it shall be sufficiently executed if it is signed by the company secretary.
  - IV A copy of the company’s annual financial balance sheet or other financial statement which gives a true and fair view of the company’s state of affairs as at the end of each financial year is to be submitted to the Commissioner upon request.



**ALTERATION OF CONDITIONS OF A WESTERN LANDS LEASE**

It is hereby notified that in pursuance of the provisions of section 18J *Western Lands Act 1901*, the conditions of the undermentioned Western Lands Leases have been altered as shown.

The Hon NIALL BLAIR, MLC  
Minister for Lands and Water

*Administrative District – Cobar  
Parishes – Weelong & Weelongbar  
County – Rankin  
LGA – Cobar*

That condition of Western Lands Lease 11691, being the lands contained within Folio Identifier 4548/767654 has been altered effective 13 July 2015 from:

“that the lessee shall not obstruct or interfere with any reserves, roads or tracks or the lawful use thereof by any person”

to the following extent:

“that the lessee shall not obstruct or interfere with any reserves or roads or the use thereof by any person”

File Reference: 08/2056

**ERRATUM**

In the *NSW Government Gazette* of 23 November 2012, folios 4845–4846 under the heading “Alteration of Conditions of a Western Lands Lease”, the reference to Western Lands Leases 877, 2236, 2473, 2688, 2917, 3160, 3162, 3348, 4210, 4279, 4491, 6788, 8378, 11754 and 12185 should be deleted.

The Hon NIALL BLAIR, MLC  
Minister for Lands and Water

**ALTERATION OF CONDITIONS OF A WESTERN LANDS LEASE**

It is hereby notified that in pursuance of the provisions of section 18J *Western Lands Act 1901*, the conditions of the undermentioned Western Lands Leases have been altered as shown.

The Hon NIALL BLAIR, MLC  
Minister for Lands and Water

*Various Administrative Districts and Counties*  
*LGA – Bourke*

That condition of the Western Lands Leases listed in the schedule below has been altered effective 13 July 2015 from:

“that the lessee shall not obstruct or interfere with any reserves, roads or tracks or the lawful use thereof by any person”  
OR “that the lessee shall not obstruct or interfere with any reserves, roads or tracks or the use thereof by any person”

to the following extent:

“that the lessee shall not obstruct or interfere with any reserves or roads or the use thereof by any person”

**Schedule**

121	1090	2573	3495	4511	5987	8354	12185
186	1100	2589	3570	4512	6369	8355	12186
187	1200	2590	3571	4513	6397	8356	12281
200	1232	2688	3607	4514	6400	8378	12358
205	1233	2690	3650	4519	6743	8523	12361
278	1238	2720	3920	4933	6768	8815	12539
288	1279	2722	3921	5084	6788	8816	12540
294	1296	2738	3923	5151	6839	9379	12601
323	1309	2739	3924	5152	6864	9428	12785
338	1313	2747	3925	5153	6874	9439	12904
351	1402	2820	4033	5154	6997	9481	12905
376	1492	2828	4035	5156	7430	9605	13079
377	1530	2835	4036	5276	7616	9606	13118
378	1554	2842	4042	5518	7617	9614	13548
379	1555	2846	4043	5519	7797	9679	13653
396	1559	2907	4044	5549	7802	9908	13659
397	1587	2911	4045	5567	7904	10008	13660
398	1590	2912	4046	5568	7907	10419	13669
399	1601	2917	4047	5569	7957	10420	13670
448	1641	2919	4048	5570	7958	10421	13841
455	1710	2920	4135	5572	7959	10422	13842
456	1737	2921	4138	5575	8055	10423	13926
493	1771	2923	4210	5576	8056	10424	13939
537	1784	2924	4212	5578	8108	10425	13977
584	1942	2929	4214	5579	8109	10426	14006
643	2027	2930	4215	5642	8121	10453	14080
740	2236	3014	4216	5752	8184	10513	14136
744	2256	3069	4225	5753	8210	11205	14176
752	2275	3157	4227	5758	8242	11206	14222



## Government Notices

---

768	2276	3158	4279	5772	8269	11207	14223
774	2310	3160	4280	5773	8275	11208	14254
876	2469	3161	4422	5776	8285	11216	14278
877	2473	3162	4426	5800	8286	11650	14359
883	2474	3164	4427	5801	8287	11754	14378
944	2480	3165	4491	5810	8288	11887	14434
962	2549	3168	4502	5811	8299	11889	14453
980	2557	3171	4503	5894	8300	11891	14615
1046	2560	3258	4507	5964	8326	12020	
1072	2572	3348	4509	5982	8327	12021	

File Reference: 08/2056

## Water Notices

---

### WATER ACT 1912

An application for a licence, under section 10, Part 2 of the *Water Act 1912*, as amended, has been received as follows:

RICHARD DOUGLAS HOWARD and JENNIFER HOWARD for a pump on the Clarence River on Lot 114 DP 1199270, Parish of Clifden, County of Clarence, for irrigation of 13 hectares (20 megalitres). Entitlement by way of permanent transfer. (Ref: 30SL067313).

Any inquiries should be directed to (02) 6641 6500. Written objections, from any local occupier or statutory authority, specifying grounds and how their interests are affected, must be lodged with Department of Primary Industries Water, Locked Bag 10, Grafton NSW 2460, within 28 days of this publication.

BART KELLETT  
Water Regulation Officer

## Other Government Notices

### ASSOCIATIONS INCORPORATION ACT 2009

#### Cancellation of Incorporation Pursuant to Section 74

Take notice that the incorporation of the following associations is cancelled by this notice pursuant to section 74 of the *Associations Incorporation Act 2009*.

BRAIDWOOD HERITAGE SOCIETY INCORPORATED	INC1301258
ERIN'S PLACE INC	Y1179324
EUROLEY/GILLENBAH LANDCARE GROUP INCORPORATED	Y2761610
FORSTER WATERSIDE INCORPORATED	INC9888567
GENDAI REIKI NETWORK AUSTRALIA INCORPORATED	INC9886021
GREY ARCHERS HUNTER VALLEY INCORPORATED	INC9893616
HAWKESBURY/NEPEAN BASS ANGLERS INCORPORATED	Y2525428
MACARTHUR PERFORMING ARTS SOCIETY INC	Y0621300
NEWPORT LADIES PROBUS CLUB INC	Y1292136
NUFFINSUS MOTORSPORTS INCORPORATED	INC9894498
QUEANBEYAN UNITED JUNIOR RUGBY LEAGUE FOOTBALL CLUB INCORPORATED	INC9874207
ROTARY INTERNATIONAL DISTRICT 9690 INCORPORATED	INC9890892
SOUTHERN RIVERINA YOUTH SUPPORT SERVICES INC	Y0152212
THE ACADEMY OF SINOLOGICAL STUDIES (AUSTRALIA) INCORPORATED	INC1500265
THE AWAITED SAVIOUR INCORPORATED	INC1400586

Cancellation is effective as at the date of gazettal.

Dated 15th day of July 2015.

ROBYNE LUNNEY  
Delegate of the Commissioner  
NSW Fair Trading

### ASSOCIATIONS INCORPORATION ACT 2009

#### Cancellation of Incorporation Pursuant to Section 76

Take notice that the incorporation of the following associations is cancelled by this notice pursuant to section 76 of the *Associations Incorporation Act 2009*.

ABC BUSINESS CLUB INCORPORATED	INC9891368
AFL MIDNORTH COAST JUNIORS INC	INC9890750
ALIVE MINISTRY INCORPORATED	INC9890987
ALL AUSSIE 4X4 CLUB INCORPORATED	INC9890387
ALL BLACKS SPORTS CLUB INCORPORATED	INC9890022
ALL LITTLE KIDDIES CENTRE INCORPORATED	Y2090930
ALLEGIANCE FIGHTING INCORPORATED	INC9890210
AMANA INCORPORATED	INC9888233
AMAROO COLLEGE INCORPORATED	INC9883580
AMAZIGH ASSOCIATION OF AUSTRALIA INCORPORATED	INC9889852
ANTAKSHARI AUSTRALIA INCORPORATED	INC9888130
APEX CLUB OF GRIFFITH INC	Y0214707
AREKAVA GROUP INCORPORATED	INC9890621
ARMENIAN CULTURAL ACADEMY OF AUSTRALIA INCORPORATED	INC9891491
ARMIDALE PEGUINS SWIMMING CLUB INCORPORATED	INC9889102
ART & SOUL INCORPORATED	INC9890171
ASIA PACIFIC SUPPLY CHAIN ASSOCIATION INCORPORATED	INC9889475
ASIAN MERCHANT ASSOCIATION NSW INCORPORATED	INC9888983
ASIA-PACIFIC INSTITUTE FOR INTELLIGENT SYSTEMS INCORPORATED	INC9888753
ASSEMBLY OF GOD CHURCH OF SAMOA IN NEWCASTLE CITY INCORPORATED	INC9891030
ASSOCIATION FOR VEDIC ARTS & CULTURE INCORPORATED	INC9890235
ASSOCIAZIONE CALCIO NAPOLI SYDNEY INCORPORATED	INC9890373

ASSOCIAZIONE LAZIALI NEL MONDO – SYDNEY INCORPORATED	INC9891058	AUSTRALIA IMPORTERS ASSOCIATION INCORPORATED	INC9888977
ASWJ REVESBY INCORPORATED	INC9891470	AUSTRALIA JIANGSU FRIENDSHIP ASSOCIATION INCORPORATED	INC9888018
ATHLETICS BASEBALL CLUB INCORPORATED	INC9889143	AUSTRALIA MANDINGO ASSOCIATION INCORPORATED	INC9890634
AUS DDREAM (AUSTRALIANS UNITED SUPPORTING DEVELOPMENT DELIVERED RESPONSIBLY ETHICALLY AND MORALLY) INCORPORATED	INC9891018	AUSTRALIA NEW SOUTH WALES CHINESE WRITER’S ASSOCIATION INCORPORATED	INC9891123
AUSA INTERNATIONAL ENTREPRENEURS CLUB INCORPORATED	INC9890707	AUSTRALIA PHILIPPINES SERVICES LEAGUE NSW CHAPTER INCORPORATED	INC9888951
AUSINO ALLIANCE ASSOCIATION INCORPORATED	INC9890990	AUSTRALIA VAVA’U TONGAN ASSOCIATION INCORPORATED	INC9891261
AUSSIE ANGELS NETWORK INCORPORATED	INC9890729	AUSTRALIA-CHINA FESTIVAL ORGANIZING COMMITTEE OF AUSTRALIA CHINA HOSPITAL FORUM INCORPORATED	INC9890380
AUSSIE GALLERIES INCORPORATED	INC9891500	AUSTRALIAN AND NEW ZEALAND SOCIETY FOR SPORTS DENTISTRY & TRAUMA INCORPORATED	INC9891137
AUSSIE RACING CAR CLUB INCORPORATED	INC9889375	AUSTRALIAN ARTISTS IN THE HAVANA BIENNIAL INCORPORATED	INC9890608
AUST-NZ CHINA UNITED COMMERCIAL AND INDUSTRIAL ASSOCIATION (AU) INCORPORATED	INC9889899	AUSTRALIAN BOOKBINDERS INCORPORATED	INC9889551
AUSTRALIA & CHINA CULTURAL AND ART COOPERATION ASSOCIATION INCORPORATED	INC9887924	AUSTRALIAN BUSINESS OWNERS ASSOCIATION INCORPORATED	INC9890637
AUSTRALIA & CHINA E-COMMERCE COUNCIL INCORPORATED	INC9889108	AUSTRALIAN CAR BROKERS ASSOCIATION INCORPORATED	INC9888304
AUSTRALIA & NEW ZEALAND EDUCATION EXCHANGE ASSOCIATION INCORPORATED	INC9889552	AUSTRALIAN CHINESE BUSINESS ENTERPRISE ASSOCIATION INCORPORATED	INC9888570
AUSTRALIA & NEW ZEALAND SOCIETY FOR THE PROMOTION OF PEACEFUL REUNIFICATION OF CHINA INCORPORATED	INC9891270	AUSTRALIAN DIGITAL AND TECHNOLOGY ASSOCIATION INCORPORATED	INC9889327
AUSTRALIA ASHFIELD CHINESE INDUSTRIAL AND COMMERCIAL ASSOCIATION INCORPORATED	INC9889630	AUSTRALIAN DOG RESCUERS ORG INCORPORATED	INC9887818
AUSTRALIA ASSOCIATION OF JIANGSU BUSINESS AND TRADE INCORPORATED	INC9888020	AUSTRALIAN FIJIAN VANUA BALAVU COMMUNITY ASSOCIATION GROUP INC	INC9889154
AUSTRALIA CHINA (TIBET) BUDDHISM CULTURE TECHNOLOGY ECONOMICS DEVELOPMENTS SOCIETY INCORPORATED	INC9890381	AUSTRALIAN FORMULA 2 CLUB – NSW INCORPORATED	Y2765500
AUSTRALIA CHINA EXCHANGE, COOPERATION AND DEVELOPMENT FORUM INCORPORATED	INC9890222	AUSTRALIAN HELLENIC EDUCATIONAL FOUNDATION INCORPORATED	INC9888128
		AUSTRALIAN HELLENIC EDUCATORS ASSOCIATION INCORPORATED	INC9892076
		AUSTRALIAN HOUSE OF PRAYER INCORPORATED	Y2376709

AUSTRALIAN INDIAN MEDICAL ASSOCIATION INCORPORATED	INC9888180	EVERY GAMER'S GUILD INCORPORATED	INC9890683
AUSTRALIAN ITALIAN FOOTBALL & REFEREES EXCHANGE ASSOCIATION INCORPORATED	INC9888729	FRIENDS OF FORBES APEX INCORPORATED	Y2990542
AUSTRALIAN MONITORING CENTRE ASSOCIATION INCORPORATED	INC9888989	GGTEC INSERVICE INCORPORATED	Y2684647
AUSTRALIAN SHANGHAI CULTURAL FESTIVAL EXPO PROMOTIONAL WEEK INCORPORATED	INC9885813	GIOVANI SICILIANI D'AUSTRALIA INCORPORATED	INC9886091
BARRABA AERO CLUB INC	Y1212217	GLENREAGH DISTRICT LITTLE ATHLETICS INCORPORATED	INC9874708
BATLOW ENDURANCE RIDE INCORPORATED	INC9880464	GOODMANS FORD LANDCARE GROUP INCORPORATED	INC9875308
BE FREE FC INCORPORATED	INC9896065	GRACE POINT COMMUNITY CHURCH INCORPORATED	INC9890629
BELLBROOK COMMUNITY PROGRESS ASSOCIATION INCORPORATED	INC9884759	GRAFTON ANIMAL RESCUE INC	INC9888602
BONDI FOOTBALL CLUB INCORPORATED	INC9885194	GRIFFITH SAMOAN ASSOCIATION INCORPORATED	Y2982638
BROTHERHOOD OF CHALKIDIKI "ARISTOTELES" OF NEW SOUTH WALES INCORPORATED	Y0113029	GUILDFORD AND DISTRICT CHAMBER OF COMMERCE INCORPORATED	Y2445033
BURRA BEE DEE ABORIGINAL ELDERS GROUP INCORPORATED	INC9883498	HOLROYD AND PARRAMATTA YOUTH NETWORK INCORPORATED	INC9874570
BYRON ENVIRONMENTAL AND CONSERVATION ORGANISATION INCORPORATED	Y1177428	HUNTER SURF INDUSTRY CLUSTER INCORPORATED	INC9875387
CABARITA AMATEUR SWIMMING CLUB INCORPORATED	INC9890652	INTERNATIONAL WOMEN'S HEALTH & BEAUTY CARE ASSOCIATION INCORPORATED	INC9891498
CASINO WOMENS HOCKEY CLUB INC	Y1601008	ISMACS AUSTRALASIA INCORPORATED	INC9881926
CHEON RYU MARTIAL ARTS WORLD UNITED ASSOCIATION INCORPORATED	INC9882405	KELLYVILLE/ROUSE HILL PROGRESS ASSOCIATION INCORPORATED	Y3006501
CHINE CHORUS INC	INC9888813	KURRI KURRI CRICKET CLUB INCORPORATED	Y1173342
CHURCH OF SCIENTOLOGY MISSION OF CHINATOWN, SYDNEY INCORPORATED	INC9878565	LIGHTNING RIDGE SWIMMING CLUB INCORPORATED	INC9886873
COMBINED AGENCY SOCIAL CLUB INCORPORATED	INC9882859	LIONS CLUB OF CURLEWIS INC	Y0610846
COONABARABRAN PISTOL CLUB INCORPORATED	Y2691211	MALTA RUGBY LEAGUE INCORPORATED	INC9881497
COORANBONG CHAMBER OF COMMERCE INCORPORATED	INC9875530	MALTESE CLUB OF N.S.W. INCORPORATED	INC9888296
DANCEPLAY AUSTRALIA INCORPORATED	INC9887515	MEMBERS ONLY FINANCIAL ASSISTANCE AFTER SUDDEN EVENTS INCORPORATED	INC9889545
DESERT SONG INCORPORATED	INC9885278	MOREE ARTS COUNCIL INCORPORATED	INC9874890
DUNEDOO WOODLAND LEARNING CENTRE INCORPORATED	INC9879966	N.S.W. RAIL COAL HERITAGE CENTRE INCORPORATED	Y3060201
		NEUROFIBROMATOSIS ASSOCIATION OF AUSTRALIA INC	Y1138931

NEW ENGLAND RAILWAY INCORPORATED	Y2268908
NORWEST FIGURE SKATING CLUB INCORPORATED	INC9879009
PATRIOTS AUSTRALIA SOUTH COAST – NSW CHAPTER INCORPORATED	INC9889128
RAND, WALBUNDRIE, BILLABONG CREEK LANDCARE GROUP INCORPORATED	Y2602440
SAINT ROCCO PROTECTOR OF GIBELLINA TRAPANI ASSOCIATION INC	Y0108508
SAVE BOTANY BEACH INCORPORATED	INC9878705
SERB IAN CULTURAL CLUB ST.SAVA INCORPORATED	Y1880410
SINGLETON WOODWORKERS CLUB INCORPORATED	INC9890144
SOUTH WALLSEND JUNIOR SOCCER CLUB INC	Y0203028
TAMWORTH RADIO CLUB INC	Y0934321
THE ANIWANIWA CLUB INCORPORATED	INC9878944
THE AUSMUS GROUP INCORPORATED	INC9888902
THE BANGLOW CULTURAL DEVELOPMENT FOUNDATION INCORPORATED	INC9881622
THE LAST HOUR CALL MINISTRY, INTERNATIONAL INCORPORATED	INC9891702
THE LAUNCHPAD INCORPORATED	INC9888076
THE ROBERTSON GUILD INCORPORATED	INC9879972
THE SCARLET LADIES INCORPORATED	INC9883925
THE WHAT NEXT PROJECT? INCORPORATED	INC9888055
THE WORLD FEDERATION OF CHINESE ORGANISATIONS FROM VIETNAM, CAMBODIA & LAO ASSOCIATION OF NSW INCORPORATED	INC9891782
THE YAG (YERIN ARTSPACE GOSFORD) INCORPORATED	INC9889115
THE YOUNG AND DISTRICT DARTS ASSOCIATION INC	Y0824330

THEATRE MANLY INCORPORATED	Y2823811
TWEED COAST BUCCANEERS INCORPORATED	Y2639113
ULLADULLA COASTAL CHURCH INCORPORATED	INC9882138
WARRAGAMBA/SILVERDALE BUSINESS & COMMUNITY INCORPORATED	INC9879189
WILLOUGHBY FOOTBALL CLUB INCORPORATED	INC9895714
WILLOUGHBY RESIDENTS ASSOCIATION INCORPORATED	INC9895717
WILLOUGHBY SPORTS CLUB INCORPORATED	INC9895716
WINDSOR JUNIOR RUGBY LEAGUE INC	Y0847313
WINGS OF GLORY INTERNATIONAL MINISTRIES INCORPORATED	INC9889153
WOLLONDILLY POMEROY LANDCARE GROUP INCORPORATED	Y2179220

Cancellation is effective as at the date of gazettal.

Dated this 17th day of July 2015.

CHRISTINE GOWLAND  
 Delegate of the Commissioner  
 NSW Fair Trading

**CHILDREN (PROTECTION AND PARENTAL RESPONSIBILITY) ACT 1997**

**ORDER**

I, the Honourable Gabrielle Upton, Attorney General of the State of New South Wales, in pursuance of section 14 (2) of the *Children (Protection and Parental Responsibility) Act 1997*, do, by this my Order, declare the following area to be an operational area for the purposes of Division 2 of Part 3 of that Act:

The Local Government Area of Orange.

This Order takes effect on 1 July 2015 and the declaration of the operational area remains in force until 30 June 2019.

Signed at Sydney, this 27th day of June 2015.

GABRIELLE UPTON, MP  
 Attorney General

**CO-OPERATIVES NATIONAL LAW (NSW)**

Section 601AB (3) of the Corporations Act 2001 as Applied by Section 453 of the Co-operatives National Law (NSW)

Notice of Proposed Deregistration –  
Registrar Initiated under Section 601AB

**Co-operative Details**

Co-operative: Wagga African Australian  
Co-operative Limited

Co-operative Number: NSWC28493

**Notice**

The Registrar proposes to de-register the Co-operative under section 601AB of the *Corporations Act 2001* as applied by section 453 of the *Co-operatives National Law (NSW)*.

The Registrar may de-register the Co-operative when two months have passed since publication of this Notice in the *NSW Government Gazette*.

Dated this ninth day of July 2015 at Bathurst

CHRISTINE GOWLAND  
General Manager, Registry Services  
Delegate of the Registrar of Co-operatives

**GEOGRAPHICAL NAMES ACT 1966**

Pursuant to the provisions of section 8 of the *Geographical Names Act 1966*, the Geographical Names Board hereby notifies that it proposes to assign the name:

*Roy McDougall Park* for a reserve located at the intersection of Flowers Drive and Northwood Road in the locality of Catherine Hill Bay.

The position and extent for this feature is recorded and shown within the Geographical Names Register of New South Wales. The proposal can also be viewed and submissions lodged on the Geographical Names Board website at ([www.gnb.nsw.gov.au](http://www.gnb.nsw.gov.au)) from Friday 17 July to Monday 17 August 2015, alternatively written submissions may be lodged with the Secretary, Geographical Names Board, 346 Panorama Ave, Bathurst NSW 2795.

In accordance with section 9 of the *Geographical Names Act 1966* all submissions lodged may be subject to a freedom of information application and may be viewed by third party to assist the Board in considering this proposal.

D MOONEY  
Chairman  
Geographical Names Board

**LOCAL GOVERNMENT ACT 1993**

Proposal to Merge Far North Coast County Council, Richmond River County Council and Rous County Council

A proposal has been received from Rous County Council to merge Far North Coast County Council, Richmond River County Council and Rous County Council.

The proposal has the support of Far North Coast County Council and Richmond River County Council.

Far North Coast County Council is responsible for the eradication of noxious weeds in its area of operations.

Richmond River County Council is responsible for flood plain management in its area of operations.

Rous County Council is responsible for water supply in its area of operations.

The proposed merger will take effect from 1 July 2016.

Information concerning the proposal can be obtained from the offices of Rous County Council, Ballina Shire Council, Byron Shire Council, Kyogle Council, Lismore City Council, Richmond Valley Council and Tweed Shire Council during business hours from 15 July 2015 until 4pm on 21 August 2015. That information may also be found on the website of Rous County Council at [www.rouswater.nsw.gov.au](http://www.rouswater.nsw.gov.au).

Anyone affected by the proposal may make submissions or comments on the proposal to the Minister for Local Government, C/- Office of Local Government, Locked Bag 3015, Nowra, NSW 2541 or by fax to (02) 4428 4199 or by email to [olg@olg.nsw.gov.au](mailto:olg@olg.nsw.gov.au).

Any submissions or comments must be lodged by 21 August 2015.

The Hon PAUL TOOLE, MP  
Minister for Local Government

**POISONS AND THERAPEUTIC GOODS ACT 1966**

**ORDER**

**Exemption to Supply by Automatic Machine**

Pursuant to subsection (4) of section (36) of the *Poisons and Therapeutic Goods Act 1966*, I Bruce Batty, Deputy Chief Pharmacist, a duly appointed delegate of the Minister for Health, do hereby exempt the Central Coast Local Health District from the operation of subsection (1) of section 36 of the Poisons and Therapeutic Goods Act the supply of a regulated good from an automatic machine.

Furthermore, in accordance with subsection (4) of section 36 of the Poisons and Therapeutic Goods Act, this Order is subject to the following conditions:

- (a) This authority applies to the product Nicorette 4mg Gum<sup>®</sup> for the purpose of nicotine replacement therapy
- (b) The product must not be included in the Schedules of the NSW Poisons List
- (c) The product must be included on the Australian Register of Therapeutic Goods
- (d) The product must be supplied only in the original packs, with batch numbers and expiry dates

- (e) This authority applies to automatic machines in the following locations:
- Gosford Hospital Accident and Emergency Waiting Room
  - Wyong Hospital Accident and Emergency Waiting Room
- (f) This authority expires on 10 July 2018.

This Order is to take effect on and from 10 July 2015.

The Order to exempt the Central Coast Local Health District from the operation of subsection (1) of section 36 of the Poisons and Therapeutic Goods Act for the supply of a regulated good from an automatic machine on 11 March 2015 is hereby revoked.

Signed and dated at Sydney, 10 July 2015.

BRUCE BATTYE  
Deputy Chief Pharmacist  
Delegate of the Minister for Health

---

**TRANSPORT ADMINISTRATION ACT 1988**  
**LAND ACQUISITION (JUST TERMS**  
**COMPENSATION) ACT 1991**

Transport for NSW

**ERRATUM**

The Notice of Compulsory Acquisition of Land published in the *New South Wales Government Gazette* No 137 of 18 October 2013, folio 4555, contained an error. The following corrects that error and the Gazettal date remains 18 October 2013.

Schedule 1, commencing on folio 4554, should have read as follows:

- Lot 33 in DP 1167828: Property 105 Schofields Road, Rouse Hill said to be in the ownership of Jack Thomas Knight.

Dated this 3rd day of July 2015.

MARGARET COLLEEN HOLE  
Solicitor for North West Rail Link  
Transport for NSW

---

**TRANSPORT ADMINISTRATION ACT 1988**  
**LAND ACQUISITION (JUST TERMS**  
**COMPENSATION) ACT 1991**

Notice of Compulsory Acquisition of Land for the Purposes of Transport for NSW

Transport for NSW, with the approval of Her Excellency the Governor, declares that the land described in the Schedule hereto is acquired by compulsory process under the provisions of the *Land Acquisition (Just Terms Compensation) Act 1991* for the purposes of Transport for NSW, as authorised by the *Transport Administration Act 1988*.

Dated this 15th day of April 2015

MARGARET COLLEEN HOLE  
Solicitor for North West Rail Link  
Transport for NSW

**Schedule 1**

“All that piece of land situated in the Local Government Area of Hornsby, Parish of Field of Mars, County of Cumberland comprising Part Vol 2634 Fol 193 and known as Hull Road, Beecroft said to be in the ownership of Hornsby Shire Council, affected by plan of acquisition Lot 41 in DP 1180962.

---

**TRANSPORT ADMINISTRATION ACT 1988**  
**LAND ACQUISITION (JUST TERMS**  
**COMPENSATION) ACT 1991**

Notice of Compulsory Acquisition of Land for the Purposes of Transport for NSW

Transport for NSW, with the approval of Her Excellency the Governor, declares that the land described in the Schedule hereto is acquired by compulsory process under the provisions of the *Land Acquisition (Just Terms Compensation) Act 1991* for the purposes of Transport for NSW, as authorised by the *Transport Administration Act 1988*.

Dated this 2nd day of March 2015

MARGARET COLLEEN HOLE  
Solicitor for North West Rail Link  
Transport for NSW

**Schedule**

“All that piece of land situated in the Local Government Area of Hornsby, Parish of Field of Mars, County of Cumberland comprising Part Vol 5147 Fol 18 and known as Fiona Road, Beecroft said to be in the ownership of Hornsby Shire Council, affected by plan of acquisition Lot 41 in DP 1180962.

---

**TRANSPORT ADMINISTRATION ACT 1988**  
**LAND ACQUISITION (JUST TERMS**  
**COMPENSATION) ACT 1991**

Notice of Compulsory Acquisition of Land for the Purposes of Transport for NSW

Transport for NSW, with the approval of Her Excellency the Governor, declares that the land described in Schedules 1 and 2 hereto are acquired by compulsory process under the provisions of the *Land Acquisition (Just Terms Compensation) Act 1991* for the purposes of Transport for NSW, as authorised by the *Transport Administration Act 1988*.

Dated this 4th day of June 2015

MARGARET COLLEEN HOLE  
Solicitor for North West Rail Link  
Transport for NSW

**Schedule 1**

“All that piece of land situated in the Local Government Area of The Hills Shire, Parish of Castle Hill, County of Castle Hill comprising Part Vol 1221 Fol 221 and known as Cecil Avenue, Castle Hill said to be in the ownership of Cecil Purser, affected by plan of acquisition Lot 130 in DP 1180963.”



**Schedule 2**

“All that piece of land situated in the Local Government Area of The Hills Shire, Parish of Castle Hill, County of Castle Hill comprising Part Vol 7188 Fol 83 and known as Showground Road, Castle Hill said to be in the ownership of Leonard Thomas Bradshaw, affected by plan of acquisition Lot 130 in DP 1180963.”





## PRIVATE ADVERTISEMENTS

### NOTICE OF FINAL GENERAL MEETING

The Orkney Pty Limited  
(In Voluntary Liquidation) ACN 000 145 291

In accordance with section 509 of the Corporations Act notice is hereby given that the Final General Meeting of the abovenamed Company will be held at 2/131 Clarence Street, Sydney NSW on 24 August 2015 at 10.00 am for the purpose of having laid before it by the liquidator an account showing how the winding up has been conducted and the manner in which the assets of the company have been distributed and a hearing of an explanation of the account by the liquidator and to authorise the Liquidator to destroy all books and records of the Company on completion of all duties.

Dated 13 July 2015.

F MacDONALD, Liquidator, c/- K. B. Raymond & Co,  
Level 2, 131 Clarence Street, Sydney NSW 2000. [8059]