

Government Gazette

of the State of

New South Wales

Number 81

Friday, 7 October 2016

The *New South Wales Government Gazette* is the permanent public record of official notices issued by the New South Wales Government. It also contains local council and other notices and private advertisements.

The Gazette is compiled by the Parliamentary Counsel's Office and published on the NSW legislation website (www.legislation.nsw.gov.au) under the authority of the NSW Government. The website contains a permanent archive of past Gazettes.

To submit a notice for gazettal – see [Gazette Information](#).

GOVERNMENT NOTICES

Miscellaneous Instruments

FIRE BRIGADES ACT 1989

Order under Section 5 (2)

T F BATHURST, Lieutenant-Governor

I, The Honourable Thomas Frederick Bathurst, AC, Lieutenant-Governor of the State of New South Wales, with the advice of the Executive Council and in pursuance of section 5 (2) of the *Fire Brigades Act 1989*, do, by this my Order, vary the Orders published in *Government Gazette* of 8 September 1995 (Casino) and reconstitute the Fire District in the following Schedule and declare that the provisions of the Fire Brigades Act shall apply to the area described in the Schedule.

Signed at Sydney, this 21st day of September 2016

THOMAS FREDERICK BATHURST
Lieutenant-Governor

By His Excellency's Command

DAVID ELLIOTT, BA, MA, MP
Minister for Emergency Services

Schedule

In this Schedule, a reference to a local government area is a reference to that area with boundaries as at the date of publication of the Order in the Gazette.

Casino Fire District

Comprising the existing Fire District in Richmond Valley Council, additions and deletions as delineated on Map No 253 kept in the office of Fire & Rescue NSW.

NATIONAL PARKS AND WILDLIFE ACT 1974

Notice of Reservation of a National Park

I, General The Honourable David Hurley AC DSC (Ret'd), Governor of the State of New South Wales, with the advice of the Executive Council, reserve the land described in the Schedule below as part of **Mares Forest National Park**, under the provisions of section 30A (1) of the *National Parks and Wildlife Act 1974*.

Signed and sealed at Sydney this 14th day of September 2016.

DAVID HURLEY
Governor

By His Excellency's Command,

MARK SPEAKMAN SC, MP
Minister for the Environment

GOD SAVE THE QUEEN

Land District – Goulburn LGA – Upper Lachlan

Schedule

County Westmoreland, Parish Bouverie, about 94.56 hectares being Lot 3 DP 1206955 and the unformed Crown road separating Lot 3 DP 1206955 and Lot 140 DP 757044 from Lot 34 DP 757044.

Papers OEH EF15/14625

NATIONAL PARKS AND WILDLIFE ACT 1974

Notice of Reservation of a National Park

I, General The Honourable David Hurley AC DSC (Ret'd), Governor of the State of New South Wales, with the advice of the Executive Council, reserve the land described in the Schedule 1 below as part of **Mugii Murum-ban State Conservation Area**, under the provisions of section 30A (1) of the *National Parks and Wildlife Act 1974*.

Signed and sealed at Sydney this 14th day of September 2016.

DAVID HURLEY
Governor

By His Excellency's Command,

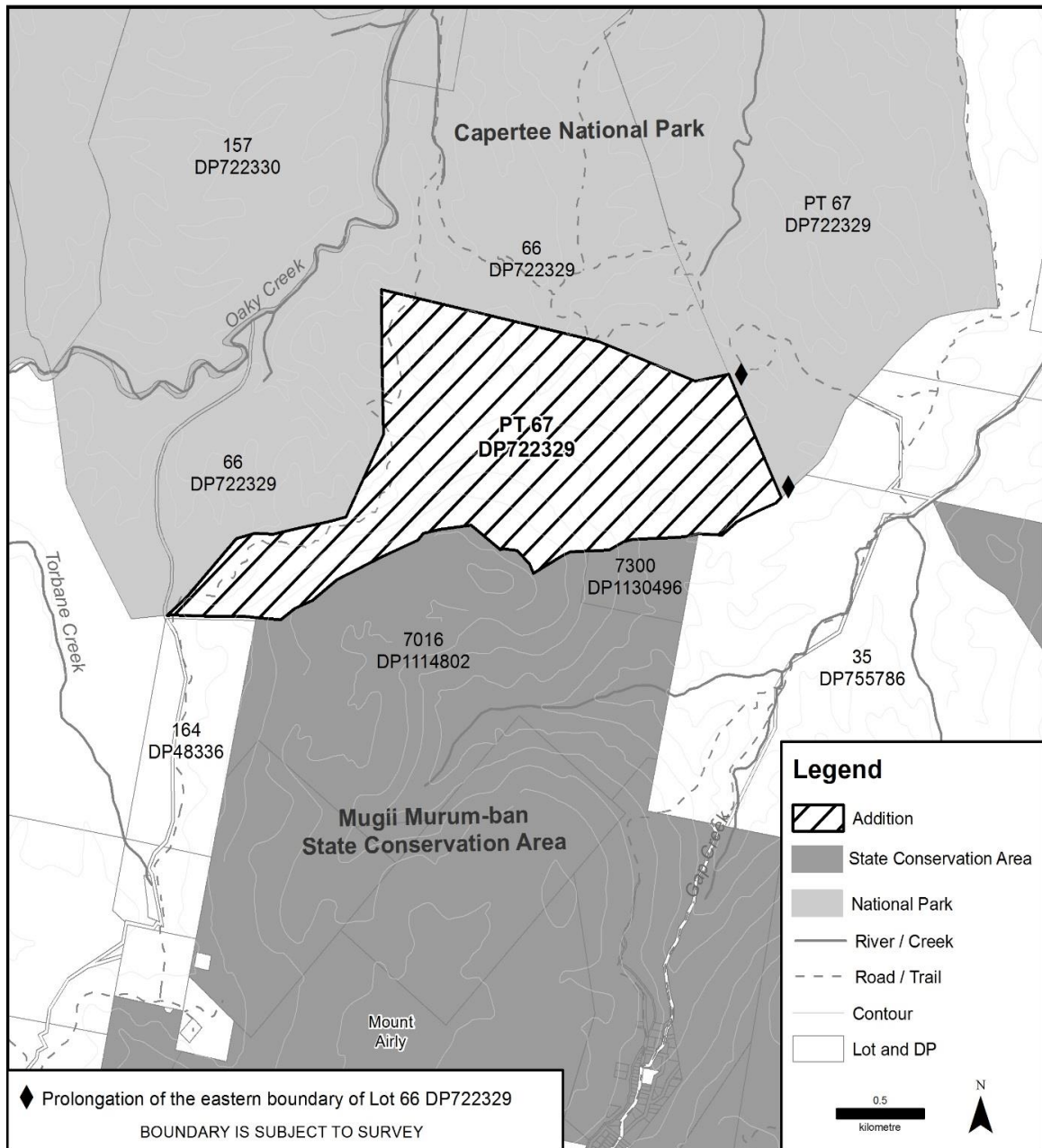
MARK SPEAKMAN SC, MP
Minister for the Environment

GOD SAVE THE QUEEN
Land District – Mudgee LGA – Lithgow

Schedule 1

County Roxburgh, Parish Morundurey, about 274.2 hectares being that part of Lot 67 DP 722329 as shown by hatching on the diagram below.

Diagram



NATIONAL PARKS AND WILDLIFE ACT 1974

Notice of Reservation of a State Conservation Area

I, General The Honourable David Hurley AC DSC (Ret'd), Governor of the State of New South Wales, with the advice of the Executive Council, reserve the lands described in the Schedule below as part of **Sugarloaf State Conservation Area**, under the provisions of section 30A (1) of the *National Parks and Wildlife Act 1974*.

Signed and sealed at Sydney this 14th day of September 2016.

DAVID HURLEY
Governor

By His Excellency's Command,

MARK SPEAKMAN SC, MP
Minister for the Environment

GOD SAVE THE QUEEN

Land District – Maitland LGA – Cessnock and Lake Macquarie

Schedule

County Northumberland, Parishes Stockrington and Teralba, 304.6 hectares being Lot 126 DP 755262, Lot 2 DP 551917 and Lot 102 DP 1164569.

Papers OEH/EF14/7139.

Note: The above reservation is restricted to a depth of 40m below the surface.

NATIONAL PARKS AND WILDLIFE ACT 1974

Notice of Reservation of a State Conservation Area

I, General The Honourable David Hurley AC DSC (Ret'd), Governor of the State of New South Wales, with the advice of the Executive Council, reserve the lands described in the Schedules below as part of **Werakata State Conservation Area**, under the provisions of section 30A (1) of the *National Parks and Wildlife Act 1974*.

Signed and sealed at Sydney this 14th day of September 2016.

DAVID HURLEY
Governor

By His Excellency's Command,

MARK SPEAKMAN SC, MP
Minister for the Environment

GOD SAVE THE QUEEN

Land District – Maitland LGA – Cessnock

Schedule

County Northumberland, Parish Stanford, 341.4 hectares being Lot 8 DP 1114318, Lot 30 DP 1177041 and Lots 1000 & 1002 DP 1142529.

Papers OEH/EF14/7146

Appointments

HEALTH SERVICES ACT 1997

Removal Of Members

Far West Local Health District Board

I, Jillian Skinner, Minister for Health, pursuant to the provisions of section 26 (2) and section 29 (1) (a) of the *Health Services Act 1997*, do by this instrument, hereby remove those persons listed below as members of the Far West Local Health District Board on and from 7 October 2016.

- Mr Allan CARTER
- Mr Clyde THOMSON
- Professor David LYLE
- Mr Bradley CLARKE

Signed and dated: 23 September 2016

JILLIAN SKINNER, MP
Minister for Health

HEALTH SERVICES ACT 1997

Removal Of Members

Northern NSW Local Health District Board

I, Jillian Skinner, Minister for Health, pursuant to the provisions of section 26 (2) and section 29 (1) (a) of the *Health Services Act 1997*, do by this instrument, hereby remove those persons listed below as members of the Northern NSW Local Health District Board on and from 7 October 2016.

- Professor Lesley BARCLAY
- Dr Jean COLLIE
- Dr Sue Page MITCHELL

Signed and dated: 23 September 2016

JILLIAN SKINNER, MP
Minister for Health

Mining and Petroleum Notices

Notice is given that the following applications have been received:

ASSESSMENT LEASE APPLICATION

(T16-1121)

No 57, WESTLIME PTY LIMITED (ACN 090 152 828), area of about 44.78 hectares, for clay/shale, dimension stone, feldspathic materials and limestone, dated 26 September 2016. (Orange Mining Division).

EXPLORATION LICENCE APPLICATIONS

(T16-1122)

No 5362, SILVER CITY MINERALS LIMITED (ACN 130 933 309), area of 11 units, for Group 1, dated 28 September 2016. (Broken Hill Mining Division).

(T16-1123)

No 5363, ALKANE RESOURCES LTD (ACN 000 689 216), area of 21 units, for Group 1, dated 29 September 2016. (Orange Mining Division).

(T16-1124)

No 5364, ALKANE RESOURCES LTD (ACN 000 689 216), area of 11 units, for Group 1, dated 4 October 2016. (Sydney Mining Division).

The Hon ANTHONY ROBERTS, MP
Minister for Industry, Resources and Energy

Notice is given that the following applications have been granted:

EXPLORATION LICENCE APPLICATION

(T15-1114)

No 5234, now Exploration Licence No 8468, MICA EXPLORATION AREAS PTY LTD (ACN 608 643 045), Counties of Farnell and Mootwingee, Map Sheet (7235), area of 17 units, for Group 1, dated 21 September 2016, for a term until 21 September 2018.

MINING LEASE APPLICATION

(T15-1095)

Orange No 514, now Mining Lease No 1743 (Act 1992), CMOC MINING PTY LIMITED (ACN 164 997 317), Parish of Limestone, County of Kennedy; and Parish of Wombin, County of Kennedy, Map Sheet (8532-3-S), area of 193.3 hectares, for the purpose of all purposes, dated 1 September 2016, for a term until 1 September 2037. As a result of the grant of this title, Exploration Licence No 5801 has partly ceased to have effect.

The Hon ANTHONY ROBERTS, MP
Minister for Industry, Resources and Energy

Notice is given that the following application has been withdrawn:

EXPLORATION LICENCE APPLICATION

(T15-1070)

No 5197, AWATI RESOURCES PTY LTD (ACN 106 020 419), County of Evelyn, Map Sheet (7238). Withdrawal took effect on 15 March 2016.

The Hon ANTHONY ROBERTS, MP
Minister for Industry, Resources and Energy

Notice is given that the following applications for renewal have been received:

(12-4873)

Exploration Licence No 6001, PEREGRINE MINERAL SANDS PTY LTD (ACN 009 307 591), area of 62 units. Application for renewal received 28 September 2016.

The Hon ANTHONY ROBERTS, MP
Minister for Industry, Resources and Energy

(12-4846)

Exploration Licence No 7621, ENHANCE PLACE PTY LIMITED (ACN 077 105 867), area of 313 hectares. Application for renewal received 27 September 2016.

(T13-1113)

Exploration Licence No 8194, ALKANE RESOURCES LTD (ACN 000 689 216), area of 11 units. Application for renewal received 4 October 2016.

(16-1721)

Mining Lease No 1405 (Act 1992), CADIA HOLDINGS PTY LIMITED (ACN 062 648 006), area of 3116 hectares. Application for renewal received 23 September 2016.

(16-1720)

Mining Lease No 1449 (Act 1992), CADIA HOLDINGS PTY LIMITED (ACN 062 648 006), area of 99.16 hectares. Application for renewal received 23 September 2016.

The Hon ANTHONY ROBERTS, MP
Minister for Industry, Resources and Energy

RENEWAL OF CERTAIN AUTHORITIES

Notice is given that the following authorities have been renewed:

(15-0631)

Exploration Licence No 6837, CHINA WASTE CORPORATION LIMITED (ACN 003 078 591), County of Blaxland, Map Sheet (8032), area of 6 units, for a further term until 24 July 2018. Renewal effective on and from 30 September 2016.

(T11-0087)

Exploration Licence No 7800, TARONGA MINES PTY LTD (ACN 126 854 288), Counties of Clive and Gough, Map Sheet (9239), area of 57 units, for a further term until 4 July 2017. Renewal effective on and from 30 September 2016.

(15-0045)

Mining Lease No 460 (Act 1973), EOE (NO.75) PTY LTD (ACN 006 829 787), Parish of Ramsay, County of Bourke, Map Sheet (8229-2-N), area of 12.54 hectares, for a further term until 31 December 2030. Renewal effective on and from 28 September 2016.

(15-0045)

Mining Lease No 467 (Act 1973), EOE (NO.75) PTY LTD (ACN 006 829 787), Parish of Warri, County of Bourke, Map Sheet (8229-2-N), area of 1.165 hectares, for a further term until 31 December 2030. Renewal effective on and from 28 September 2016.

(15-0045)

Mining Lease No 504 (Act 1973), EOE (NO.75) PTY LTD (ACN 006 829 787), Parish of Warri, County of Bourke, Map Sheet (8229-2-N), area of 35.54 hectares, for a further term until 31 December 2030. Renewal effective on and from 28 September 2016.

(15-0045)

Mining Lease No 505 (Act 1973), EOE (NO.75) PTY LTD (ACN 006 829 787), Parish of Warri, County of Bourke, Map Sheet (8229-2-N), area of 20.73 hectares, for a further term until 31 December 2030. Renewal effective on and from 28 September 2016.

(15-0045)

Mining Lease No 506 (Act 1973), EOE (NO.75) PTY LTD (ACN 006 829 787), Parish of Warri, County of Bourke, Map Sheet (8229-2-N), area of 29.04 hectares, for a further term until 31 December 2030. Renewal effective on and from 28 September 2016.

(15-0045)

Mining Lease No 507 (Act 1973), EOE (NO.75) PTY LTD (ACN 006 829 787), Parish of Warri, County of Bourke, Map Sheet (8229-2-N), area of 29.32 hectares, for a further term until 31 December 2030. Renewal effective on and from 28 September 2016.

(15-0045)

Mining Lease No 508 (Act 1973), EOE (NO.75) PTY LTD (ACN 006 829 787), Parish of Warri, County of Bourke, Map Sheet (8229-2-N), area of 32.02 hectares, for a further term until 31 December 2030. Renewal effective on and from 28 September 2016.

The Hon ANTHONY ROBERTS, MP
Minister for Industry, Resources and Energy

(15-0045)

Mining Lease No 509 (Act 1973), EOE (NO.75) PTY LTD (ACN 006 829 787), Parish of Warri, County of Bourke, Map Sheet (8229-2-N), area of 26.97 hectares, for a further term until 31 December 2030. Renewal effective on and from 28 September 2016.

(15-0045)

Mining Lease No 510 (Act 1973), EOE (NO.75) PTY LTD (ACN 006 829 787), Parish of Warri, County of Bourke, Map Sheet (8229-2-N), area of 25.43 hectares, for a further term until 31 December 2030. Renewal effective on and from 28 September 2016.

(15-0045)

Mining Lease No 555 (Act 1973), EOE (NO.75) PTY LTD (ACN 006 829 787), Parish of Warri, County of Bourke, Map Sheet (8229-2-N), area of 2271 square metres, for a further term until 31 December 2030. Renewal effective on and from 28 September 2016.

(15-0045)

Mining Lease No 619 (Act 1973), EOE (NO.75) PTY LTD (ACN 006 829 787), Parish of Ramsay, County of Bourke, Map Sheet (8229-2-N), area of 8154 square metres, for a further term until 31 December 2030. Renewal effective on and from 28 September 2016.

(15-0045)

Mineral Lease No 5140 (Act 1906), EOE (NO.75) PTY LTD (ACN 006 829 787), Map Sheet, area of 2362 square metres, for a further term until 31 December 2030. Renewal effective on and from 28 September 2016.

(15-0045)

Mineral Lease No 5698 (Act 1906), EOE (NO.75) PTY LTD (ACN 006 829 787), Parish of Ramsay, County of Bourke; and Parish of Warri, County of Bourke, Map Sheet (8229-2-N), area of 2403 square metres, for a further term until 31 December 2030. Renewal effective on and from 28 September 2016.

(15-0045)

Mineral Lease No 6084 (Act 1906), EOE (NO.75) PTY LTD (ACN 006 829 787), Parish of Ramsay, County of Bourke; and Parish of Warri, County of Bourke, Map Sheet (8229-2-N), area of 2403 square metres, for a further term until 31 December 2030. Renewal effective on and from 28 September 2016.

(15-0045)

Mineral Lease No 6085 (Act 1906), EOE (NO.75) PTY LTD (ACN 006 829 787), Map Sheet (), area of 2362 square metres, for a further term until 31 December 2030. Renewal effective on and from 28 September 2016.

(15-0045)

Mineral Lease No 6088 (Act 1906), EOE (NO.75) PTY LTD (ACN 006 829 787), Parish of Ramsay, County of Bourke; and Parish of Warri, County of Bourke, Map Sheet (8229-2-N), area of 2428 square metres, for a further term until 31 December 2030. Renewal effective on and from 28 September 2016.

(15-0045)

Mineral Lease No 6089 (Act 1906), EOE (NO.75) PTY LTD (ACN 006 829 787), Map Sheet, area of 1075 square metres, for a further term until 31 December 2030. Renewal effective on and from 28 September 2016.

(15-0045)

Mineral Lease No 6098 (Act 1906), EOE (NO.75) PTY LTD (ACN 006 829 787), Parish of Warri, County of Bourke, Map Sheet (8229-2-N), area of 5.609 hectares, for a further term until 31 December 2030. Renewal effective on and from 28 September 2016.

(15-0045)

Mineral Lease No 6135 (Act 1906), EOE (NO.75) PTY LTD (ACN 006 829 787), Parish of Ramsay, County of Bourke, Map Sheet (8229-2-N), area of 7.987 hectares, for a further term until 31 December 2030. Renewal effective on and from 28 September 2016.

(15-0045)

Mineral Lease No 6140 (Act 1906), EOE (NO.75) PTY LTD (ACN 006 829 787), Parish of Ramsay, County of Bourke, Map Sheet (8229-2-N), area of 20.5277 hectares, for a further term until 31 December 2030. Renewal effective on and from 28 September 2016.

(15-0045)

Mineral Lease No 6157 (Act 1906), EOE (NO.75) PTY LTD (ACN 006 829 787), Parish of Ramsay, County of Bourke, Map Sheet (8229-2-N), area of 17.3 hectares, for a further term until 31 December 2030. Renewal effective on and from 28 September 2016.

The Hon ANTHONY ROBERTS, MP
Minister for Industry, Resources and Energy

(15-0045)

Mineral Lease No 6213 (Act 1906), EOE (NO.75) PTY LTD (ACN 006 829 787), Parish of Ramsay, County of Bourke, Map Sheet (8229-2-N), area of 4.957 hectares, for a further term until 31 December 2030. Renewal effective on and from 28 September 2016.

(15-0045)

Mineral Lease No 6218 (Act 1906), EOE (NO.75) PTY LTD (ACN 006 829 787), Parish of Ramsay, County of Bourke; and Parish of Warri, County of Bourke, Map Sheet (8229-2-N), area of 2.916 hectares, for a further term until 31 December 2030. Renewal effective on and from 28 September 2016.

(15-0045)

Mining Purposes Lease No 112 (Act 1973), EOE (NO.75) PTY LTD (ACN 006 829 787), Parish of Warri, County of Bourke, Map Sheet (8229-2-N), area of 40.06 hectares, for a further term until 31 December 2030. Renewal effective on and from 28 September 2016.

(15-0045)

Mining Purposes Lease No 1297 (Act 1906), EOE (NO.75) PTY LTD (ACN 006 829 787), Parish of Ramsay, County of Bourke, Map Sheet (8229-2-N), area of 7.987 hectares, for a further term until 31 December 2030. Renewal effective on and from 28 September 2016.

(15-0045)

Mining Purposes Lease No 1298 (Act 1906), EOE (NO.75) PTY LTD (ACN 006 829 787), Parish of Ramsay, County of Bourke, Map Sheet (8229-2-N), area of 2.023 hectares, for a further term until 31 December 2030. Renewal effective on and from 28 September 2016.

(15-0045)

Mining Purposes Lease No 1300 (Act 1906), EOE (NO.75) PTY LTD (ACN 006 829 787), Parish of Ramsay, County of Bourke, Map Sheet (8229-2-N), area of 20.53 hectares, for a further term until 31 December 2030. Renewal effective on and from 28 September 2016.

(15-0045)

Private Lands (Mining Purposes) Lease No 1043 (Act 1906), EOE (NO.75) PTY LTD (ACN 006 829 787), Parish of Warri, County of Bourke, Map Sheet (8229-2-N), area of 4.85 hectares, for a further term until 31 December 2030. Renewal effective on and from 28 September 2016.

(15-0045)

Private Lands (Mining Purposes) Lease No 3210 (Act 1906), EOE (NO.75) PTY LTD (ACN 006 829 787), Parish of Warri, County of Bourke, Map Sheet (8229-2-N), area of 3.31 hectares, for a further term until 31 December 2030. Renewal effective on and from 28 September 2016.

(15-0045)

Private Lands (Mining Purposes) Lease No 3239 (Act 1906), EOE (NO.75) PTY LTD (ACN 006 829 787), Parish of Warri, County of Bourke, Map Sheet (8229-2-N), area of 4.05 hectares, for a further term until 31 December 2030. Renewal effective on and from 28 September 2016.

(T03-0926)

Private Lands (Mining Purposes) Lease No 3240 (Act 1906), EOE (NO.75) PTY LTD (ACN 006 829 787), Parish of Warri, County of Bourke, Map Sheet (), area of 4.9 hectares, for a further term until 31 December 2025. Renewal effective on and from 28 September 2016.

(15-0045)

Private Lands (Mining Purposes) Lease No 3486 (Act 1906), EOE (NO.75) PTY LTD (ACN 006 829 787), Parish of Warri, County of Bourke, Map Sheet (8229-2-N), area of 5.526 hectares, for a further term until 31 December 2030. Renewal effective on and from 28 September 2016.

(15-0045)

Private Lands Lease No 790 (Act 1924), EOE (NO.75) PTY LTD (ACN 006 829 787), Parish of Ramsay, County of Bourke, Map Sheet (8229-2-N), area of 2.97 hectares, for a further term until 31 December 2030. Renewal effective on and from 28 September 2016.

(15-0045)

Private Lands Lease No 794 (Act 1924), EOE (NO.75) PTY LTD (ACN 006 829 787), Parish of Ramsay, County of Bourke, Map Sheet (8229-2-N), area of 3.18 hectares, for a further term until 31 December 2030. Renewal effective on and from 28 September 2016.

The Hon ANTHONY ROBERTS, MP
Minister for Industry, Resources and Energy

(15-0045)

Private Lands Lease No 970 (Act 1924), EOE (NO.75) PTY LTD (ACN 006 829 787), Parish of Warri, County of Bourke, Map Sheet (8229-2-N), area of 1.597 hectares, for a further term until 31 December 2030. Renewal effective on and from 28 September 2016.

(15-0045)

Private Lands Lease No 1290 (Act 1924), EOE (NO.75) PTY LTD (ACN 006 829 787), Parish of Ramsay, County of Bourke, Map Sheet (8229-2-N), area of 1.11 hectares, for a further term until 31 December 2030. Renewal effective on and from 28 September 2016.

(15-0045)

Private Lands Lease No 1310 (Act 1906), EOE (NO.75) PTY LTD (ACN 006 829 787), Parish of Warri, County of Bourke, Map Sheet (8229-2-N), area of 5.666 hectares, for a further term until 31 December 2030. Renewal effective on and from 28 September 2016.

(15-0045)

Private Lands Lease No 3223 (Act 1906), EOE (NO.75) PTY LTD (ACN 006 829 787), Parish of Ramsay, County of Bourke, Map Sheet (8229-2-N), area of 3.653 hectares, for a further term until 31 December 2030. Renewal effective on and from 28 September 2016.

(15-0045)

Private Lands Lease No 3224 (Act 1906), EOE (NO.75) PTY LTD (ACN 006 829 787), Parish of Ramsay, County of Bourke, Map Sheet (8229-2-N), area of 2.37 hectares, for a further term until 31 December 2030. Renewal effective on and from 28 September 2016.

(15-0045)

Private Lands Lease No 3310 (Act 1906), EOE (NO.75) PTY LTD (ACN 006 829 787), Parish of Ramsay, County of Bourke, Map Sheet (8229-2-N), area of 4.183 hectares, for a further term until 31 December 2030. Renewal effective on and from 28 September 2016.

(15-0045)

Private Lands Lease No 3339 (Act 1906), EOE (NO.75) PTY LTD (ACN 006 829 787), Parish of Warri, County of Bourke, Map Sheet (8229-2-N), area of 1.556 hectares, for a further term until 31 December 2030. Renewal effective on and from 28 September 2016.

(15-0045)

Private Lands Lease No 3387 (Act 1906), EOE (NO.75) PTY LTD (ACN 006 829 787), Parish of Warri, County of Bourke, Map Sheet (8229-2-N), area of 8991.7 square metres, for a further term until 31 December 2030. Renewal effective on and from 28 September 2016.

(15-0045)

Private Lands Lease No 3403 (Act 1906), EOE (NO.75) PTY LTD (ACN 006 829 787), Parish of Warri, County of Bourke, Map Sheet (8229-2-N), area of 21.27 hectares, for a further term until 31 December 2030. Renewal effective on and from 28 September 2016.

(15-0045)

Private Lands Lease No 3414 (Act 1906), EOE (NO.75) PTY LTD (ACN 006 829 787), Parish of Warri, County of Bourke, Map Sheet (8229-2-N), area of 3.27 hectares, for a further term until 30 December 2030. Renewal effective on and from 28 September 2016.

(15-0045)

Private Lands Lease No 3487 (Act 1906), EOE (NO.75) PTY LTD (ACN 006 829 787), Parish of Warri, County of Bourke, Map Sheet (8229-2-N), area of 2.721 hectares, for a further term until 31 December 2030. Renewal effective on and from 28 September 2016.

(15-0045)

Private Lands Lease No 3561 (Act 1906), EOE (NO.75) PTY LTD (ACN 006 829 787), Parish of Warri, County of Bourke, Map Sheet (8229-2-N), area of 4.047 hectares, for a further term until 31 December 2030. Renewal effective on and from 28 September 2016.

(15-0045)

Private Lands Lease No 3602 (Act 1906), EOE (NO.75) PTY LTD (ACN 006 829 787), Map Sheet (), area of 560.8 square metres, for a further term until 31 December 2030. Renewal effective on and from 28 September 2016.

(15-0045)

Private Lands Lease No 3772 (Act 1906), EOE (NO.75) PTY LTD (ACN 006 829 787), Parish of Warri, County of Bourke, Map Sheet (8229-2-N), area of 2.02 hectares, for a further term until 31 December 2030. Renewal effective on and from 28 September 2016.

The Hon ANTHONY ROBERTS, MP
Minister for Industry, Resources and Energy

(15-0045)

Special (Crown & Private Lands) Lease No 5 (Act 1969), EOE (NO.75) PTY LTD (ACN 006 829 787), Parish of Ramsay, County of Bourke; and Parish of Warri, County of Bourke, Map Sheet (8229-2-N), area of 1922 square metres, for a further term until 31 December 2030. Renewal effective on and from 28 September 2016.

The Hon ANTHONY ROBERTS, MP
Minister for Industry, Resources and Energy

**CANCELLATION OF AUTHORITIES AT
REQUEST OF HOLDERS**

Notice is given that the following authorities have been cancelled:

(T15-1006)

Exploration Licence No 8364, BOOMERANG NATURAL RESOURCES PTY LTD (ACN 602 859 129), LEON CRESSWELL AND NORTH GOLD RESOURCES PTY LTD (ACN 145 991 144), Map Sheet (), area of 35 units. Cancellation took effect on 14 June 2016.

(T15-1006)

Exploration Licence No 8365, BOOMERANG NATURAL RESOURCES PTY LTD (ACN 602 859 129), LEON CRESSWELL AND NORTH GOLD RESOURCES PTY LTD (ACN 145 991 144), County of Yungnulgra, Map Sheet (7436, 7437, 7535, 7536), area of 65 units. Cancellation took effect on 14 June 2016.

The Hon ANTHONY ROBERTS, MP
Minister for Industry, Resources and Energy

Crown Lands Notices

1300 886 235 www.crownland.nsw.gov.au

ARMIDALE OFFICE

NOTICE OF PURPOSE OTHER THAN THE DECLARED PURPOSE PURSUANT TO SECTION 34A (2) (b) OF THE CROWN LANDS ACT 1989

Pursuant to section 34A (2) (b) of the *Crown Lands Act 1989*, the Crown reserve(s) specified in Column 2 of the Schedule is to be used or occupied under a relevant interest granted for the purpose(s) specified in Column 1 of the Schedule where such use or occupation is other than the declared purpose of the reserve.

The Hon NIALL BLAIR, MLC
Minister for Lands and Water

Schedule

Column 1	Column 2
Training Purposes	Reserve No 755808 Public Purpose: Future Public Requirements Notified: 29 June 2007 File Reference: 16/08047

DUBBO OFFICE

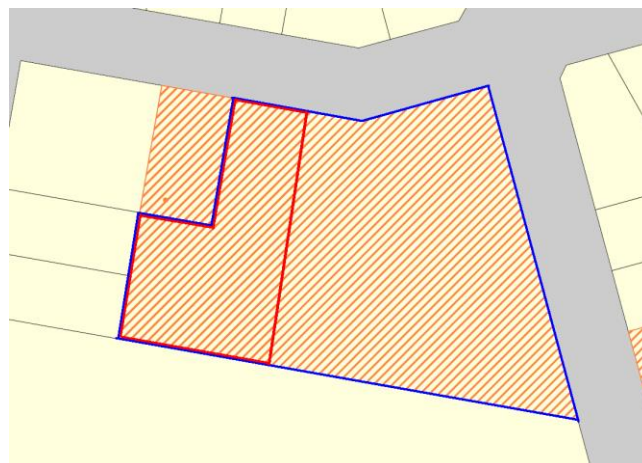
REVOCATION OF RESERVATION OF CROWN LAND

Pursuant to section 90 of the *Crown Lands Act 1989*, the reservation of Crown land specified in Column 1 of the Schedule hereunder is revoked to the extent specified opposite thereto in Column 2 of the Schedule.

The Hon NIALL BLAIR, MLC
Minister for Lands and Water

Schedule

Column 1	Column 2
Land District: Dubbo Local Government Area: Dubbo Locality: Dubbo Reserve No 86916, identified by blue edge in diagram hereunder Public Purpose: Public Recreation Lot 701 DP 1023448 Area: 7780m ² Notified: 18 October 1968 File Reference: 14/06426	The part Lot 701 DP 1023448 comprising an area of 2184m ² identified by red edge in diagram hereunder is hereby revoked from Reserve No 86916 and has been added to Reserve No 87513 by notification this day. Note: The part remaining Lot 701 DP 1023448 comprises an area of 5596m ² and is now identified as Lot 5 DP 1224528 being Reserve No 86916 for Public Recreation.



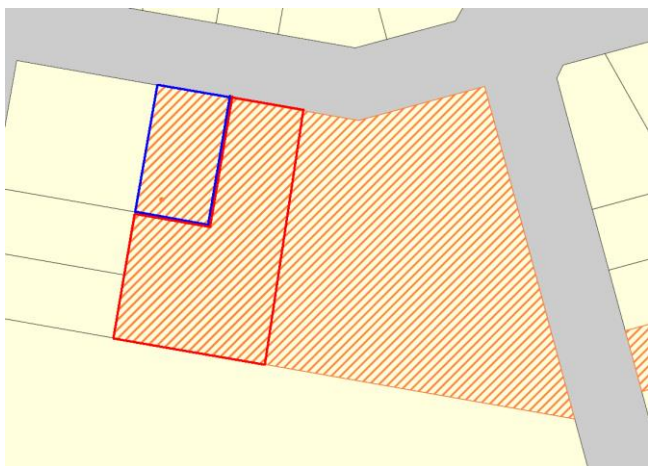
ADDITION TO RESERVED CROWN LAND

Pursuant to section 88 of the *Crown Lands Act 1989*, the Crown land specified in Column 1 of the Schedule hereunder is added to the reserved land specified opposite thereto in Column 2 of the Schedule

The Hon NIALL BLAIR, MLC
Minister for Lands and Water

Schedule

Column 1	Column 2
Land District: Dubbo Local Government Area: Dubbo Locality: Dubbo Part Lot 701 DP 1023448 identified by red edge in the diagram hereunder Parish: Dubbo County: Lincoln Area: 2184m ² File Reference: 14/06426	Reserve No 87513, identified by blue edge in diagram hereunder Public Purpose: Kindergarten Notified: 21 November 1969 Lot 4 Sec 53 DP 758361 Parish: Dubbo County: Lincoln Previous area: 727m ² New Area: 2911m ² , Note: Reserve No 87513 for Kindergarten now comprises an area of 2911m ² and is now identified as Lot 4 DP 1224528 being the consolidation of the areas identified by blue and red edge in the diagram hereunder.



GOULBURN OFFICE

NOTICE OF PURPOSE OTHER THAN THE DECLARED PURPOSE PURSUANT TO SECTION 34A (2) (b) OF THE CROWN LANDS ACT 1989

Pursuant to section 34A (2) (b) of the *Crown Lands Act 1989*, the Crown reserve(s) specified in Column 2 of the Schedule is to be used or occupied under a relevant interest granted for the purpose(s) specified in Column 1 of the Schedule where such use or occupation is other than the declared purpose of the reserve.

The Hon NIALL BLAIR, MLC
Minister for Lands and Water

Schedule

Column 1	Column 2
Environmental Protection	Reserve No 750521 Public Purpose: Future Public Requirements Notified: 29 June 2007 File Reference: 16/07780

GRAFTON OFFICE

NOTIFICATION OF CLOSING OF A ROAD

In pursuance of the provisions of the *Roads Act 1993*, the road hereunder described is closed and the lands comprised therein cease to be public road and the rights of passage and access that previously existed in relation to the road is extinguished. Upon closing, title to the land, comprising the former public road, vests in the body specified in the Schedule hereunder.

The Hon NIALL BLAIR, MLC
Minister for Lands and Water

Description

*Parish – Timbarra; County – Clive
Land District – Tenterfield; LGA – Tenterfield*

Road Closed: Lot 1 DP 1222648
File No: 14/09029

Schedule

On closing, the land within Lot 1 DP 1222648 remains vested in the State of New South Wales as Crown land.

NOTIFICATION OF CLOSING OF A ROAD

In pursuance of the provisions of the *Roads Act 1993*, the road hereunder described is closed and the lands comprised therein cease to be public road and the rights of passage and access that previously existed in relation to the road is extinguished. Upon closing, title to the land, comprising the former public road, vests in the body specified in the Schedule hereunder.

The Hon NIALL BLAIR, MLC
Minister for Lands and Water

Description

*Parish – Meriti; County – Arrawatta
Land District – Inverell; LGA – Inverell*

Road Closed: Lot 1 DP 1219553
File No: 15/05775

Schedule

On closing, the land within Lot 1 DP 1219553 remains vested in the State of New South Wales as Crown land.

NOTIFICATION OF CLOSING OF A ROAD

In pursuance of the provisions of the *Roads Act 1993*, the road hereunder described is closed and the lands comprised therein cease to be public road and the rights of passage and access that previously existed in relation to the road is extinguished. Upon closing, title to the land, comprising the former public road, vests in the body specified in the Schedule hereunder.

The Hon NIALL BLAIR, MLC
Minister for Lands and Water

Description

*Parish – Ditmas; County – Gough
Land District – Glen Innes
LGA – Glen Innes Severn Shire*

Road Closed: Lots 3–4 DP 1215930
File No: 11/13750

Schedule

On closing, the land within Lots 3–4 DP 1215930 remains vested in the State of New South Wales as Crown land.

NOTIFICATION OF CLOSING OF A ROAD

In pursuance of the provisions of the *Roads Act 1993*, the road hereunder described is closed and the lands comprised therein cease to be public road and the rights of passage and access that previously existed in relation to the road is extinguished. Upon closing, title to the land, comprising the former public road, vests in the body specified in the Schedule hereunder.

The Hon NIALL BLAIR, MLC
Minister for Lands and Water

Description

*Parishes – Ella, Fenwick; County – Vernon
Land District – Walcha; LGA – Walcha*

Road Closed: Lot 4 DP 1221142
File No: 16/01758

Schedule

On closing, the land within Lot 4 DP 1221142 remains vested in the State of New South Wales as Crown land.

NOTIFICATION OF CLOSING OF A ROAD

In pursuance of the provisions of the *Roads Act 1993*, the road hereunder described is closed and the lands comprised therein cease to be public road and the rights of passage and access that previously existed in relation to the road is extinguished. Upon closing, title to the land, comprising the former public road, vests in the body specified in the Schedule hereunder.

The Hon NIALL BLAIR, MLC
Minister for Lands and Water

Description

*Parish – Gordon; County – Dudley
Land District – Kempsey; LGA – Kempsey*

Road Closed: Lot 2 DP 1219801
File No: 15/10825

Schedule

On closing, the land within Lot 2 DP 1219801 remains vested in the State of New South Wales as Crown land.

NOTIFICATION OF CLOSING OF A ROAD

In pursuance of the provisions of the *Roads Act 1993*, the road hereunder described is closed and the lands comprised therein cease to be public road and the rights of passage and access that previously existed in relation to the road is extinguished. Upon closing, title to the land, comprising the former public road, vests in the body specified in the Schedule hereunder.

The Hon NIALL BLAIR, MLC
Minister for Lands and Water

Description

*Parish – Cootamundra; County – Harden
Land District – Cootamundra
LGA – Cootamundra-Gundagai*

Road Closed: Lot 3 DP 1222456
File No: 15/05676

Schedule

On closing, the land within Lot 3 DP 1222456 remains vested in the State of New South Wales as Crown land.

NOTIFICATION OF CLOSING OF A ROAD

In pursuance of the provisions of the *Roads Act 1993*, the road hereunder described is closed and the lands comprised therein cease to be public road and the rights of passage and access that previously existed in relation to the road is extinguished. Upon closing, title to the land, comprising the former public road, vests in the body specified in the Schedule hereunder.

The Hon NIALL BLAIR, MLC
Minister for Lands and Water

Description

*Parishes – Reid, Bookookoorara; County – Buller
Land District – Tenterfield; LGA – Tenterfield*

Road Closed: Lot 5 DP 1220721
File No: AE06H403

Schedule

On closing, the land within Lot 5 DP 1220721 remains vested in the State of New South Wales as Crown land.

NOTIFICATION OF CLOSING OF A ROAD

In pursuance of the provisions of the *Roads Act 1993*, the road hereunder described is closed and the lands comprised therein cease to be public road and the rights of passage and access that previously existed in relation to the road is extinguished. Upon closing, title to the land, comprising the former public road, vests in the body specified in the Schedule hereunder.

The Hon NIALL BLAIR, MLC
Minister for Lands and Water

Description

*Parish – Cootamundra; County – Harden
Land District – Cootamundra
LGA – Cootamundra-Gundagai*

Road Closed: Lot 2 DP 1222456
File No: 15/05223

Schedule

On closing, the land within Lot 2 DP 1222456 remains vested in the State of New South Wales as Crown land.

NOTIFICATION OF CLOSING OF A ROAD

In pursuance of the provisions of the *Roads Act 1993*, the road hereunder described is closed and the lands comprised therein cease to be public road and the rights of passage and access that previously existed in relation to the road is extinguished. Upon closing, title to the land, comprising the former public road, vests in the body specified in the Schedule hereunder.

The Hon NIALL BLAIR, MLC
Minister for Lands and Water

Description

*Parishes – Cootamundra, Dudauman
Counties – Harden, Bland
Land District – Cootamundra
LGA – Cootamundra-Gundagai*

Road Closed: Lot 4 DP 1222454, Lot 1 DP 1222456
File No: 15/05813

Schedule

On closing, the land within Lot 4 DP 1222454, Lot 1 DP 1222456 remains vested in the State of New South Wales as Crown land.

NOTIFICATION OF CLOSING OF A ROAD

In pursuance of the provisions of the *Roads Act 1993*, the road hereunder described is closed and the lands comprised therein cease to be public road and the rights of passage and access that previously existed in relation to the road is extinguished. Upon closing, title to the land, comprising the former public road, vests in the body specified in the Schedule hereunder.

The Hon NIALL BLAIR, MLC
Minister for Lands and Water

Description

*Parish – Uralla; County – Sandon
Land District – Armidale; LGA – Uralla*

Road Closed: Lot 3 DP 1221232
File No: 14/11017

Schedule

On closing, the land within Lot 3 DP 1221232 remains vested in the State of New South Wales as Crown land.

NOTIFICATION OF CLOSING OF A ROAD

In pursuance of the provisions of the *Roads Act 1993*, the road hereunder described is closed and the lands comprised therein cease to be public road and the rights of passage and access that previously existed in relation to the road is extinguished. Upon closing, title to the land, comprising the former public road, vests in the body specified in the Schedule hereunder.

The Hon NIALL BLAIR, MLC
Minister for Lands and Water

Description

*Parish – Ulmarra; County – Clarence
Land District – Grafton; LGA – Clarence Valley*

Road Closed: Lots 21–23 DP 1223192

File No: GF05H426

Schedule

On closing, the land within Lots 21–23 DP 1223192 remains vested in the State of New South Wales as Crown land.

NOTIFICATION OF CLOSING OF A ROAD

In pursuance of the provisions of the *Roads Act 1993*, the road hereunder described is closed and the lands comprised therein cease to be public road and the rights of passage and access that previously existed in relation to the road is extinguished. Upon closing, title to the land, comprising the former public road, vests in the body specified in the Schedule hereunder.

The Hon NIALL BLAIR, MLC
Minister for Lands and Water

Description

*Parish – Tuckombil; County – Rous
Land District – Lismore; LGA – Ballina*

Road Closed: Lots 1–2 DP 1223734

File No: 08/0840

Schedule

On closing, the land within Lots 1–2 DP 1223734 remains vested in the State of New South Wales as Crown land.

NOTIFICATION OF CLOSING OF A ROAD

In pursuance of the provisions of the *Roads Act 1993*, the road hereunder described is closed and the lands comprised therein cease to be public road and the rights of passage and access that previously existed in relation to the road is extinguished. Upon closing, title to the land, comprising the former public road, vests in the body specified in the Schedule hereunder.

The Hon NIALL BLAIR, MLC
Minister for Lands and Water

Description

*Parishes – Blacknote, Sandon; County – Sandon
Land District – Armidale; LGA – Uralla*

Road Closed: Lots 3–4 DP 1222286

File No: 16/02543

Schedule

On closing, the land within Lots 3–4 DP 1222286 remains vested in the State of New South Wales as Crown land.

NOTIFICATION OF CLOSING OF A ROAD

In pursuance of the provisions of the *Roads Act 1993*, the road hereunder described is closed and the lands comprised therein cease to be public road and the rights of passage and access that previously existed in relation to the road is extinguished. Upon closing, title to the land, comprising the former public road, vests in the body specified in the Schedule hereunder.

The Hon NIALL BLAIR, MLC
Minister for Lands and Water

Description

*Parishes – Ben Lomond, Macintyre; County – Gough
Land District – Glen Innes
LGA – Glen Innes Severn Shire*

Road Closed: Lots 1–3 DP 1204957

File No: 14/05564

Schedule

On closing, the land within Lots 1–3 DP 1204957 remains vested in the State of New South Wales as Crown land.

NOTIFICATION OF CLOSING OF A ROAD

In pursuance of the provisions of the *Roads Act 1993*, the road hereunder described is closed and the lands comprised therein cease to be public road and the rights of passage and access that previously existed in relation to the road is extinguished. Upon closing, title to the land, comprising the former public road, vests in the body specified in the Schedule hereunder.

The Hon NIALL BLAIR, MLC
Minister for Lands and Water

Description

*Parish – Sandy Creek; County – Hardinge
Land District – Armidale; LGA – Armidale Regional*

Road Closed: Lot 1 DP 1219552

File No: 14/06259

Schedule

On closing, the land within Lot 1 DP 1219552 remains vested in the State of New South Wales as Crown land.

NOTIFICATION OF CLOSING OF A ROAD

In pursuance of the provisions of the *Roads Act 1993*, the road hereunder described is closed and the lands comprised therein cease to be public road and the rights of passage and access that previously existed in relation to the road is extinguished. Upon closing, title to the land, comprising the former public road, vests in the body specified in the Schedule hereunder.

The Hon NIALL BLAIR, MLC
Minister for Lands and Water

Description

*Parishes – Wyndham, Redbank; County – Arrawatta
Land District – Inverell; LGA – Inverell*

Road Closed: Lot 1 DP 1208819
File No: 14/09047

Schedule

On closing, the land within Lot 1 DP 1208819 remains vested in the State of New South Wales as Crown land.

NOTIFICATION OF CLOSING OF A ROAD

In pursuance of the provisions of the *Roads Act 1993*, the road hereunder described is closed and the lands comprised therein cease to be public road and the rights of passage and access that previously existed in relation to the road is extinguished. Upon closing, title to the land, comprising the former public road, vests in the body specified in the Schedule hereunder.

The Hon NIALL BLAIR, MLC
Minister for Lands and Water

Description

*Parish – Boorobil; County – Nandewar
Land District – Gunnedah; LGA – Gunnedah*

Road Closed: Lot 1 DP 1223383
File No: 07/1745

Schedule

On closing, the land within Lot 1 DP 1223383 remains vested in the State of New South Wales as Crown land.

NOTIFICATION OF CLOSING OF A ROAD

In pursuance of the provisions of the *Roads Act 1993*, the road hereunder described is closed and the lands comprised therein cease to be public road and the rights of passage and access that previously existed in relation to the road is extinguished. Upon closing, title to the land, comprising the former public road, vests in the body specified in the Schedule hereunder.

The Hon NIALL BLAIR, MLC
Minister for Lands and Water

Description

*Parish – Metz; County – Sandon
Land District – Armidale; LGA – Armidale Regional*

Road Closed: Lot 1 DP 1216413
File No: 07/2450

Schedule

On closing, the land within Lot 1 DP 1216413 remains vested in the State of New South Wales as Crown land.

NOTIFICATION OF CLOSING OF A ROAD

In pursuance of the provisions of the *Roads Act 1993*, the road hereunder described is closed and the lands comprised therein cease to be public road and the rights of passage and access that previously existed in relation to the road is extinguished. Upon closing, title to the land, comprising the former public road, vests in the body specified in the Schedule hereunder.

The Hon NIALL BLAIR, MLC
Minister for Lands and Water

Description

*Parish – Unkya; County – Raleigh
Land District – Kempsey; LGA – Nambucca*

Road Closed: Lot 1 DP 1222650
File No: 16/02309

Schedule

On closing, the land within Lot 1 DP 1222650 remains vested in the State of New South Wales as Crown land.

HAY OFFICE

REVOCATION OF RESERVATION OF CROWN LAND

Pursuant to section 90 of the *Crown Lands Act 1989*, the reservation of Crown land specified in Column 1 of the Schedule hereunder is revoked to the extent specified opposite thereto in Column 2 of the Schedule.

The Hon NIALL BLAIR, MLC
Minister for Lands and Water

Schedule

Column 1

Land District: Deniliquin
Local Government Area:
Edward River Council
Locality: Deniliquin
Reserve No 756325
Public Purpose: future
public requirements
Notified: 29 June 2007
File Reference: 16/04157

Column 2

The part being
Lots 2 & 3 DP No 1135813
Parish South Deniliquin
County Townsend
of an area of 5,522m²

NEWCASTLE OFFICE

NOTIFICATION OF CLOSING OF A ROAD

In pursuance of the provisions of the *Roads Act 1993*, the road hereunder described is closed and the lands comprised therein cease to be public road and the rights of passage and access that previously existed in relation to the road is extinguished. Upon closing, title to the land, comprising the former public road, vests in the body specified in the Schedule hereunder.

The Hon NIALL BLAIR, MLC
Minister for Lands and Water

Description

*Parishes – Goombargana, Osborne, Granville
County – Hume; Land District – Corowa, Urana
LGA – Federation, Greater Hume*

Road Closed: Lots 6–8 DP 1219506
File No: 14/05139

Schedule

On closing, the land within Lots 6–8 DP 1219506 remains vested in the State of New South Wales as Crown land.

NOTIFICATION OF CLOSING OF A ROAD

In pursuance of the provisions of the *Roads Act 1993*, the road hereunder described is closed and the lands comprised therein cease to be public road and the rights of passage and access that previously existed in relation to the road is extinguished. Upon closing, title to the land, comprising the former public road, vests in the body specified in the Schedule hereunder.

The Hon NIALL BLAIR, MLC
Minister for Lands and Water

Description

*Parishes – Granville, Lowes; County – Hume
Land District – Corowa; LGA – Federation*

Road Closed: Lots 1–3 DP 1219506
File No: 14/05137

Schedule

On closing, the land within Lots 1–3 DP 1219506 remains vested in the State of New South Wales as Crown land.

NOTIFICATION OF CLOSING OF A ROAD

In pursuance of the provisions of the *Roads Act 1993*, the road hereunder described is closed and the lands comprised therein cease to be public road and the rights of passage and access that previously existed in relation to the road is extinguished. Upon closing, title to the land, comprising the former public road, vests in the body specified in the Schedule hereunder.

The Hon NIALL BLAIR, MLC
Minister for Lands and Water

Description

*Parish – Granville; County – Hume
Land District – Corowa; LGA – Federation*

Road Closed: Lots 4–5 DP 1219506
File No: 14/05138

Schedule

On closing, the land within Lots 4–5 DP 1219506 being Crown public road remains vested in the State of New South Wales as Crown land.

On closing, the land within Lot 4–5 DP 1219506 being unconstructed Council public road becomes vested in the State of New South Wales as Crown Land.

Council’s reference: NS:14/2603

NOTIFICATION OF CLOSING OF A ROAD

In pursuance of the provisions of the *Roads Act 1993*, the road hereunder described is closed and the lands comprised therein cease to be public road and the rights of passage and access that previously existed in relation to the road is extinguished. Upon closing, title to the land, comprising the former public road, vests in the body specified in the Schedule hereunder.

The Hon NIALL BLAIR, MLC
Minister for Lands and Water

Description

*Parishes – Simpson, Nullo; County – Phillip
Land District – Rylstone; LGA – Mid-Western Regional*

Road Closed: Lot 1 DP 1223776
File No: 10/15836

Schedule

On closing, the land within Lot 1 DP 1223776 remains vested in the State of New South Wales as Crown land.

NOTIFICATION OF CLOSING OF A ROAD

In pursuance of the provisions of the *Roads Act 1993*, the road hereunder described is closed and the lands comprised therein cease to be public road and the rights of passage and access that previously existed in relation to the road is extinguished. Upon closing, title to the land, comprising the former public road, vests in the body specified in the Schedule hereunder.

The Hon NIALL BLAIR, MLC
Minister for Lands and Water

Description

*Parish – Lucan; County – Bathurst
Land District – Blayney; LGA – Blayney*

Road Closed: Lots 1–2 DP 1222478
File No: CL/00263

Schedule

On closing, the land within Lots 1–2 DP 1222478 remains vested in the State of New South Wales as Crown land.

NOTIFICATION OF CLOSING OF A ROAD

In pursuance of the provisions of the *Roads Act 1993*, the road hereunder described is closed and the lands comprised therein cease to be public road and the rights of passage and access that previously existed in relation to the road is extinguished. Upon closing, title to the land, comprising the former public road, vests in the body specified in the Schedule hereunder.

The Hon NIALL BLAIR, MLC
Minister for Lands and Water

Description

*Parish – Guineacora; County – Argyle
Land District – Goulburn; LGA – Upper Lachlan*

Road Closed: Lot 1 DP 1223505
File No: 16/04696

Schedule

On closing, the land within Lot 1 DP 1223505 remains vested in the State of New South Wales as Crown land.

NOTIFICATION OF CLOSING OF A ROAD

In pursuance of the provisions of the *Roads Act 1993*, the road hereunder described is closed and the lands comprised therein cease to be public road and the rights of passage and access that previously existed in relation to the road is extinguished. Upon closing, title to the land, comprising the former public road, vests in the body specified in the Schedule hereunder.

The Hon NIALL BLAIR, MLC
Minister for Lands and Water

Description

*Parish – Bungalong; County – Monteagle
Land District – Grenfell; LGA – Weddin*

Road Closed: Lots 1–2 DP 1223313
File No: 09/08708

Schedule

On closing, the land within Lots 1–2 DP 1223313 remains vested in the State of New South Wales as Crown land.

NOTIFICATION OF CLOSING OF A ROAD

In pursuance of the provisions of the *Roads Act 1993*, the road hereunder described is closed and the lands comprised therein cease to be public road and the rights of passage and access that previously existed in relation to the road is extinguished. Upon closing, title to the land, comprising the former public road, vests in the body specified in the Schedule hereunder.

The Hon NIALL BLAIR, MLC
Minister for Lands and Water

Description

*Parish – Anson; County – Bathurst
Land District – Orange; LGA – Cabonne*

Road Closed: Lot 1 DP 1222234
File No: 10/05373

Schedule

On closing, the land within part Lot 1 DP 1222234 remains vested in the State of New South Wales as Crown land.

On closing, the land within part Lot 1 DP 1222234 becomes vested in the State of New South Wales as Crown Land.

Council's reference: 10/05373

NOTIFICATION OF CLOSING OF A ROAD

In pursuance of the provisions of the *Roads Act 1993*, the road hereunder described is closed and the lands comprised therein cease to be public road and the rights of passage and access that previously existed in relation to the road is extinguished. Upon closing, title to the land, comprising the former public road, vests in the body specified in the Schedule hereunder.

The Hon NIALL BLAIR, MLC
Minister for Lands and Water

Description

*Parish – Moonan; County – Durham
Land District – Scone; LGA – Hunter*

Road Closed: Lot 1 DP 1188238
File No: 08/2718

Schedule

On closing, the land within part Lot 1 DP 1188238 remains vested in the State of New South Wales as Crown land.

NOTIFICATION OF CLOSING OF A ROAD

In pursuance of the provisions of the *Roads Act 1993*, the road hereunder described is closed and the lands comprised therein cease to be public road and the rights of passage and access

that previously existed in relation to the road is extinguished. Upon closing, title to the land, comprising the former public road, vests in the body specified in the Schedule hereunder.

The Hon NIALL BLAIR, MLC
Minister for Lands and Water

Description

*Parish – Bocoble; County – Roxburgh
Land District – Rylstone; LGA – Mid-Western Regional*

Road Closed: Lot 11 DP 1219797
File No: 14/00131

Schedule

On closing, the land within Lot 11 DP 1219797 remains vested in the State of New South Wales as Crown land.

NOTIFICATION OF CLOSING OF A ROAD

In pursuance of the provisions of the *Roads Act 1993*, the road hereunder described is closed and the lands comprised therein cease to be public road and the rights of passage and access that previously existed in relation to the road is extinguished. Upon closing, title to the land, comprising the former public road, vests in the body specified in the Schedule hereunder.

The Hon NIALL BLAIR, MLC
Minister for Lands and Water

Description

*Parish – Noonbar; County – Leichhardt
Land District – Coonamble; LGA – Coonamble*

Road Closed: Lot 1 DP 1218867
File No: 15/07061:JT

Schedule

On closing, the land within Lot 1 DP 1218867 remains vested in the State of New South Wales as Crown land.

NOTIFICATION OF CLOSING OF A ROAD

In pursuance of the provisions of the *Roads Act 1993*, the road hereunder described is closed and the lands comprised therein cease to be public road and the rights of passage and access that previously existed in relation to the road is extinguished. Upon closing, title to the land, comprising the former public road, vests in the body specified in the Schedule hereunder.

The Hon NIALL BLAIR, MLC
Minister for Lands and Water

Description

*Parish – Puggoon; County – Bligh
Land District – Wellington; LGA – Mid-Western Regional*

Road Closed: Lot 1 DP 1221057
File No: 15/11287

Schedule

On closing, the land within Lot 1 DP 1221057 remains vested in the State of New South Wales as Crown land.

NOTIFICATION OF CLOSING OF A ROAD

In pursuance of the provisions of the *Roads Act 1993*, the road hereunder described is closed and the lands comprised therein cease to be public road and the rights of passage and access that previously existed in relation to the road is extinguished. Upon closing, title to the land, comprising the former public road, vests in the body specified in the Schedule hereunder.

The Hon NIALL BLAIR, MLC
Minister for Lands and Water

Description

*Parishes – Moonan, Omadale; County – Durham
Land District – Scone; LGA – Upper Hunter*

Road Closed: Lots 2, 4, 7, 9 DP 1188238
File No: 08/2718

Schedule

On closing, the land within Lots 2, 4, 7, 9 DP 1188238 remains vested in the State of New South Wales as Crown land.

NOWRA OFFICE

NOTIFICATION OF CLOSING OF A ROAD

In pursuance of the provisions of the *Roads Act 1993*, the road hereunder described is closed and the lands comprised therein cease to be public road and the rights of passage and access that previously existed in relation to the road is extinguished. Upon closing, title to the land, comprising the former public road, vests in the body specified in the Schedule hereunder.

The Hon NIALL BLAIR, MLC
Minister for Lands and Water

Description

*Parish – Manly Cove; County – Cumberland
Land District – Metropolitan; LGA – Northern Beaches*

Road Closed: Lot 2 DP 1205253
File No: 14/00762

Schedule

On closing, the land within Lot 2 DP 1205253 remains vested in the State of New South Wales as Crown land.

**NOTICE OF PURPOSE OTHER THAN THE
DECLARED PURPOSE PURSUANT TO
SECTION 34A (2) (b) OF THE
CROWN LANDS ACT 1989**

Pursuant to section 34A (2) (b) of the *Crown Lands Act 1989*, the Crown reserve(s) specified in Column 2 of the Schedule is to be used or occupied under a relevant interest granted for the purpose(s) specified in Column 1 of the Schedule where such use or occupation is other than the declared purpose of the reserve.

The Hon NIALL BLAIR, MLC
Minister for Lands and Water

Schedule

Column 1

Environmental Rehabilitation

Column 2

Reserve No 95911
Public Purpose: Public Recreation
Notified: 27 April 1982
File Reference: 16/04616

Reserve No 1011949
Public Purpose: Access and Public Requirements, Tourism Purposes and Environmental and Heritage Conservation
Notified: This Day
File Reference: 16/04616

Schedule

Column 1

Environmental Protection

Column 2

Reserve No 751292
Public Purpose: Future Public Requirements
Notified: 29 June 2007
File Reference: 16/07585

Schedule

Column 1

Sporting Event

Column 2

Reserve No 755909
Public Purpose: Future Public Requirements
Notified: 29 June 2007
File Reference: 16/06725

Reserve No 755916
Public Purpose: Future Public Requirements
Notified: 29 June 2007
File Reference: 16/06725

Reserve No 755931
Public Purpose: Future Public Requirements
Notified: 29 June 2007
File Reference: 16/06725

Reserve No 755975
Public Purpose: Future Public Requirements
Notified: 29 June 2007
File Reference: 16/06725

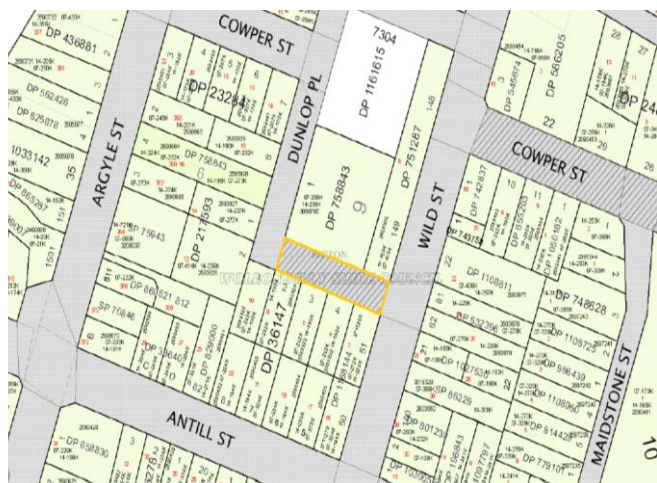
Reserve No 111
Public Purpose: Public School Purposes
Notified: 21 January 1884
File Reference: 16/06725

Reserve No 1002949
Public Purpose: Heritage Purposes, Environmental Protection
Notified: 5 April 2002
File Reference: 16/06725

SYDNEY METROPOLITAN OFFICE

ERRATUM

In the notification appearing in the *New South Wales Government Gazette* No 80, Folio 4640, of 30 September 2016, under the heading “Roads Act 1993, Order, Transfer of a Crown Road to Council” diagram depicting incorrect area for transfer was shown and is therefore replaced with diagram hereunder.



TAMWORTH OFFICE

NOTIFICATION OF CLOSING OF A ROAD

In pursuance of the provisions of the *Roads Act 1993*, the road hereunder described is closed and the lands comprised therein cease to be public road and the rights of passage and access that previously existed in relation to the road is extinguished. Upon closing, title to the land, comprising the former public road, vests in the body specified in the Schedule hereunder.

The Hon NIALL BLAIR, MLC
Minister for Lands and Water

Description

*Parish – Brennan; County – Pottinger
Land District – Gunnedah; LGA – Liverpool Plains*

Road Closed: Lot 1 DP 1212620
File No: 09/01890

Schedule

On closing, the land within Lot 1 DP 1212620 remains vested in the State of New South Wales as Crown land.

WAGGA WAGGA OFFICE

NOTICE OF PURPOSE OTHER THAN THE DECLARED PURPOSE PURSUANT TO SECTION 34A (2) (b) OF THE CROWN LANDS ACT 1989

Pursuant to section 34A (2) (b) of the *Crown Lands Act 1989*, the Crown reserve(s) specified in Column 2 of the Schedule is to be used or occupied under a relevant interest granted for the purpose(s) specified in Column 1 of the Schedule where such use or occupation is other than the declared purpose of the reserve.

The Hon NIALL BLAIR, MLC
Minister for Lands and Water

Schedule

Column 1

Grazing

Column 2

Reserve No 30509
Public Purpose:
Trigonometrical Purposes
Notified: 20 January 1900
File Reference: 16/00062

Schedule

Column 1

Pipeline

Column 2

Reserve No 700028
Public Purpose: Travelling
Stock
Notified: 23 May 1997
File Reference: 16/00049

WESTERN REGION OFFICE

NOTICE OF PURPOSE OTHER THAN THE DECLARED PURPOSE PURSUANT TO SECTION 34A (2) (b) OF THE CROWN LANDS ACT 1989

Pursuant to section 34A (2) (b) of the *Crown Lands Act 1989*, the Crown reserve(s) specified in Column 2 of the Schedule is to be used or occupied under a relevant interest granted for the purpose(s) specified in Column 1 of the Schedule where such use or occupation is other than the declared purpose of the reserve.

The Hon NIALL BLAIR, MLC
Minister for Lands and Water

Schedule

Column 1

Environmental
Rehabilitation

Column 2

Reserve No 84334
Public Purpose: Generally
Notified: 22 March 1963
File Reference: 15/08234

Other Government Notices

ASSOCIATIONS INCORPORATION ACT 2009

Cancellation of Registration Pursuant to Section 80

Take notice that AUSTRALIAN KOOKABURRA KIDS FOUNDATION INCORPORATED (INC9889623) became registered under the *Corporations Act 2001* (of the Commonwealth) as AUSTRALIAN KOOKABURRA KIDS FOUNDATION LIMITED – ACN 614 172 173, a public company limited by guarantee on the 2 day of September 2016, and accordingly its registration under the *Associations Incorporation Act 2009* is cancelled as of that date.

Dated: 14 September 2016

ROBYNE LUNNEY
Delegate of the Commissioner
NSW Fair Trading

ASSOCIATIONS INCORPORATION ACT 2009

Cancellation of Registration Pursuant to Section 80

Take notice that FAR WEST COMMUNITY LEGAL CENTRE INCORPORATED (INC3502872) became registered under the *Corporations Act 2001* (of the Commonwealth) as FAR WEST COMMUNITY LEGAL CENTRE LIMITED - ACN 614 424 136, a public company limited by guarantee on the 24th day of August 2016, and accordingly its registration under the *Associations Incorporation Act 2009* is cancelled as of that date.

Dated: 14 September 2016

ROBYNE LUNNEY
Delegate of the Commissioner
NSW Fair Trading

CO-OPERATIVES NATIONAL LAW (NSW)

Section 601AA (4) of the Corporations Act 2001
as Applied by Section 453 of the
Co-operatives National Law (NSW)

Notice of Proposed Deregistration – Voluntary

Co-Operative Details

Co-operative: TWC Press Co-operative Ltd

Co-operative Number: NSWC30274

Notice

The Registrar has received an application to deregister the Co-operative under section 601AA of the *Corporations Act 2001* as applied by section 453 of the *Co-Operatives National Law (NSW)*.

The Registrar may deregister the Co-operative when two months have passed since publication of this Notice in the *NSW Government Gazette*.

Dated this 23rd day of September 2016 at Bathurst.

CHRISTINE GOWLAND
Director, Registry Services
Delegate of the Registrar of Co-operatives

DISTRICT COURT ACT 1973

District Court of New South Wales

DIRECTION

Pursuant to section 32 of the *District Court Act 1973*, I direct that the District Court shall sit in its civil jurisdiction at the place and time shown as follows:

Armidale 10.00am 17 October 2016 (1 week)
Sittings Cancelled

Dated this 4th day of October 2016.

Justice D PRICE AM
Chief Judge

DISTRICT COURT ACT 1973

District Court of New South Wales

DIRECTION

Pursuant to section 173 of the *District Court Act 1973*, I direct that the District Court shall sit in its criminal jurisdiction at the place and time shown as follows:

Coffs Harbour 10.00am 5 December 2016 (3 days)
Special Fixture

Dated this 4th day of October 2016.

Justice D PRICE AM
Chief Judge

POISONS AND THERAPEUTIC GOODS REGULATION 2008

ORDER

Withdrawal of Drug Authority

In accordance with the provisions of clause 175 (1) of the *Poisons and Therapeutic Goods Regulation 2008* an Order has been made on Mr Nicholas HATZISAVAS (PHA0001406183) of Richmond NSW 2753, prohibiting him until further notice, as a pharmacist, from supplying or having possession of, or manufacturing any preparation, admixture or extract of a drug of addiction as authorised by clauses 85 and 102 of the Regulation.

This Order is to take effect on and from 5 October 2016.

Dated at Sydney, 3 October 2016

ELIZABETH KOFF
Secretary
NSW Health

PUBLIC LOTTERIES ACT 1996

OZ LOTTO

ERRATUM

The Instrument of Approval published in the *Government Gazette* No 77 of 16 September 2016, page 2623, and the Oz Lotto Rules published in *Government Gazette* No 75 of 16 September 2016, pages 2569–2612, are hereby amended. This notice corrects the errors and the gazettal date remains 16 September 2016.

1. The Instrument of Approval advises that the Game Rules take effect on and from the date of gazettal, this is incorrect and should read:
 - a. An increase in Subscription fees contained in Schedule 1 of the Game Rules is effective from 4 October 2016 (for Draws 1186 and beyond) for the games of Oz Lotto.
 - b. An increase in Commission fees contained in Schedule 1 of the Game Rules is effective from 8 November 2016 for the games of Oz Lotto.

All other rules remain as originally gazetted.

Dated this 5th day of October 2016

SAMANTHA TORRES
Executive Director
Liquor & Gaming NSW

SURVEYING AND SPATIAL INFORMATION ACT 2002

Registration of Surveyors

Pursuant to the provisions of the *Surveying and Spatial Information Act 2002*, section 10 (1) (a), the undermentioned persons have been Registered as a Land Surveyor in New South Wales from the dates shown.

Name	Address	Effective Date
ARMSTRONG David Raymond	72 Marks Road Gorokan 2263	12 September 2016

DAVID JOB
Acting President
MICHAEL SPITERI
Registrar

SURVEYING AND SPATIAL INFORMATION ACT 2002

Registration of Surveyors

Pursuant to the provisions of the *Surveying and Spatial Information Act 2002*, section 10 (1) (a), the undermentioned persons have been Registered as a Mining Surveyor Unrestricted in New South Wales from the dates shown.

Name	Address	Effective Date
HORD James Edward	7 Pacific Crescent Ashtonfield 2323	12 September 2016

DAVID JOB
Acting President
MICHAEL SPITERI
Registrar

SURVEYING AND SPATIAL INFORMATION ACT 2002

Removal of Name from the Register of Surveyors

Pursuant to the provisions of the *Surveying and Spatial Information Act 2002*, section 10A (1), the undermentioned Land Surveyors have been removed from the Register of Surveyors

Name	Date of Removal	Date of Registration
PRIVETT Leigh Gordon	19 September 2016	17 November 2004

DAVID JOB
Acting President
MICHAEL SPITERI
Registrar

SURVEYING AND SPATIAL INFORMATION ACT 2002

Restoration of Name to the Register of Surveyors

Pursuant to the provisions of the *Surveying and Spatial Information Act 2002*, section 10A (3), the undermentioned Land Surveyors have been restored to the Register of Surveyors.

Name	Date of Original Registration	Removal Date	Restoration Date
BOOT Gregory John	5 December 2000	1 September 2016	27 September 2016
NANCARROW Peter Laurence	5 December 2000	1 September 2016	27 September 2016

DAVID JOB
Acting President
MICHAEL SPITERI
Registrar

SURVEYING AND SPATIAL INFORMATION ACT 2002

Restoration of Name to the Register of Surveyors

Pursuant to the provisions of the *Surveying and Spatial Information Act 2002*, section 10A (3), the undermentioned Land Surveyors have been restored to the Register of Surveyors.

Name	Date of Original Registration	Removal Date	Restoration Date
BOOT Gregory John	5 December 2000	1 September 2016	27 September 2016
EDWARDS Gary Michael	19 March 1982	1 September 2016	20 September 2016
EGAN Stephen Ross	21 March 2007	1 September 2016	5 October 2016
ELGOOD Robert Walter	21 March 1975	1 September 2016	21 September 2016
MCCROW Kenneth Bruce	26 September 1961	1 September 2016	21 September 2016
MOTT Andrew John	8 January 2008	1 September 2016	21 September 2016
MUELLER Daniel Matthias	12 July 2007	1 September 2012	28 September 2016
NANCARROW Peter Laurence	5 December 2000	1 September 2016	27 September 2016
SMITH Anthony Patrick	23 November 2012	1 September 2016	29 September 2016
SMITH Darryl Jack	23 March 1984	1 September 2016	4 October 2016
VAIVARS Kieron	21 July 2014	1 September 2016	21 September 2016

DAVID JOB
Acting President
MICHAEL SPITERI
Registrar

SURVEYING AND SPATIAL INFORMATION ACT 2002

Restoration of Name to the Register of Surveyors

Pursuant to the provisions of the *Surveying and Spatial Information Act 2002*, section 10A (3), the undermentioned Land Surveyors have been restored to the Register of Surveyors.

Name	Date of Original Registration	Removal Date	Restoration Date
BOWLER Samuel Mark	20 March 1990	1 September 2016	19 September 2016
CROFT Michael James	12 October 2009	1 September 2016	19 September 2016
DRENNAN Gavin Paul	17 September 2007	1 September 2016	19 September 2016
GOWEN Brian Charles	6 October 1976	1 September 2016	28 September 2016
GRABARA Thierry Stephan Marcel	20 March 1992	1 September 2016	27 September 2016
GROVES Glendyn Paul	14 March 1986	1 September 2016	19 September 2016
HAMER William Leonard	1 July 2008	1 September 2016	28 September 2016
JACOBS Peter Gregory	29 April 2010	1 September 2016	19 September 2016
JOLLIE David Alan	1 April 1980	1 September 2016	15 September 2016
LAWSON Paul Anthony	12 September 2016	1 September 2016	26 September 2016
LIVINGSTONE Gregory Robert	23 September 1983	1 September 2016	19 September 2016
LORD Scott Peter Lindsay	21 November 2011	1 September 2016	13 September 2016
MULDOON Richard Scott	4 November 2003	1 September 2016	9 September 2016
OWEN Matthew John	8 November 2010	1 September 2016	19 September 2016
OXLEY Gregory Keith	19 March 1979	1 September 2016	13 September 2016
PLOWMAN Matthew Paul	5 December 2000	1 September 2016	14 September 2016
SCHMALFELDT Lee Michael	27 July 2009	1 September 2016	27 September 2016
SHOEBRIDGE Morgan	6 July 2000	1 September 2016	16 September 2016
SMIDT Darryll Ross	20 April 2009	1 September 2016	15 September 2016
USHER Andrew Frank	30 July 1997	1 September 2016	15 September 2016
VOLLEBERGH Nicole Francis	2 April 2014	1 September 2016	28 September 2016
WYPER Philip Andrew	18 April 1991	1 September 2016	9 September 2016

DAVID JOB
Acting President

MICHAEL SPITERI
Registrar

SURVEYING AND SPATIAL INFORMATION ACT 2002

Restoration of Name to the Register of Surveyors

Pursuant to the provisions of the *Surveying and Spatial Information Act 2002*, section 10A (3), the undermentioned Mining Surveyors (Unrestricted) have been restored to the Register of Surveyors.

Name	Date of Original Registration	Removal Date	Restoration Date
HURLEY David James	8 April 2005	1 September 2016	27 September 2016
MAYNARD Phillip John	24 October 2003	1 September 2016	9 September 2016
SMITH Justin William	11 August 2015	1 September 2016	26 September 2016

DAVID JOB
Acting President

MICHAEL SPITERI
Registrar

COUNCIL NOTICES

BALLINA SHIRE COUNCIL

ROADS ACT 1993
Section 10

Dedication of Land as Public Road

Notice is hereby given that in accordance with section 10 of the *Roads Act 1993*, the land described in the Schedule below is dedicated to the public as road.

P HICKEY, General Manager, Ballina Shire Council,
PO Box 450, Ballina NSW 2478

Schedule

Lot 2 DP 1222480 at Rocky Point Road, Lennox Head
[8827]

BEGA VALLEY SHIRE COUNCIL

ROADS ACT 1993
Naming of Roads

Notice is hereby given that Bega Valley Shire Council, pursuant to section 162 of the *Roads Act 1993*, has officially named the road(s) as shown hereunder:

Name	Locality
AQUA MARINE CIRCUIT	Wallaga Lake

Description

This name is proposed for a loop road exiting from O'Connells Point Road (near Brighton Park Road) and returning to O'Connells Point Road at Wallaga Lake

LEANNE BARNES, General Manager, Bega Valley Shire Council, PO Box 492, Bega NSW 2550
GNB Ref: 0261 [8828]

GUNNEDAH SHIRE COUNCIL

ROADS ACT 1993
Naming of Roads

Notice is hereby given that Gunnedah Shire Council, pursuant to section 162 of the *Roads Act 1993*, has officially named the road(s) as shown hereunder:

Name	Locality
SAFFRON CLOSE	Gunnedah

Description

Two lane cul-de-sac road oriented in a north south direction to the north of existing Blackjack Forest Road, Gunnedah and servicing 13 proposed residential allotments.

CAROLYN HUNT, Manager Development and Planning, Gunnedah Shire Council, PO Box 63, Gunnedah NSW 2380
GNB Ref: 0265 [8829]

HAWKESBURY CITY COUNCIL

ROADS ACT 1993
Section 10

Dedication of Land as Public Road

Notice is hereby given by Hawkesbury City Council, pursuant to section 10 of the *Roads Act 1993*, that the land described in the Schedule below is hereby dedicated as public road.

Dated at Windsor 30 September 2016.

LAURIE MIFSUD, Acting General Manager, Hawkesbury City Council, 366 George Street, Windsor NSW 2756.

Schedule

Lot 2 in Deposited Plan 1221138 [8830]

QUEANBEYAN-PALERANG REGIONAL COUNCIL

LOCAL GOVERNMENT ACT 1993
Sections 50 (1) and 50 (4)

Notification of Vesting Land –
71 London Road, Queanbeyan

Notice is hereby given pursuant to sections 50 (1) and 50 (4) of the *Local Government Act 1993* that the land described in the Schedule below is vested in the Queanbeyan-Palerang Regional Council by a resolution of the Council adopted on 28 September 2016.

PETER TEGART, Acting General Manager, Queanbeyan-Palerang Regional Council, 257 Crawford St, Queanbeyan NSW 2620.

Schedule A

Lot 536 in Deposited Plan 8708 shown in this plan as "Reserve for Recreation and other Public Purposes" and comprising the land in Folio 536/8708. [8831]

THE HILLS SHIRE COUNCIL

ROADS ACT 1993
Naming of Roads

Notice is hereby given that The Hills Shire Council, pursuant to section 162 of the *Roads Act 1993*, has officially named the road(s) as shown hereunder:

Name	Locality
BRANDYWELL CLOSE	Glenorie

Description

Extending in a north easterly direction from Gracemere Crescent for approx 50m before slightly turning in a northerly direction for approx 100m ending in a cul-de-sac.

DAVE WALKER, General Manager, The Hills Shire Council, 3 Columbia Court, Baulkham Hills NSW 2153
GNB Ref: 0266 [8832]

TWEED SHIRE COUNCIL

LOCAL GOVERNMENT ACT 1993

LAND ACQUISITION (JUST TERMS
COMPENSATION) ACT 1991

Notice of Compulsory Acquisition of Land

Tweed Shire Council declares with the approval of His Excellency the Governor that the easement described in the Schedule below, excluding any mines or deposits of minerals in the land, are acquired by compulsory process in accordance with the provisions of the *Land Acquisition (Just Terms Compensation) Act 1991* to drain sewage.

Dated at Murwillumbah 4 August 2016.

TROY GREEN, General Manager, Tweed Shire Council.

Schedule

(Z) proposed easement to drain sewage 5 and 8.5 wide within the bed of the stream, Cudgen Creek and within Lot 3 DP 803772 as shown in DP 1197936 [8833]

WINGECARRIBEE SHIRE COUNCIL

LOCAL GOVERNMENT ACT 1993

Section 50

Notice is hereby given that Wingecarribee Shire Council dedicates the land described in the Schedule below as Public Reserve under section 50 of the *Local Government Act 1993*.

ANN PRENDERGAST, General Manager, Wingecarribee Shire Council, Civic Centre, 68 Elizabeth St Moss Vale NSW 2577.

Schedule

All that piece or parcel of land known as Lot 100 in DP 1218098 in Wingecarribee Shire, Parish of Bong Bong in the County of Camden, and as described in Folio Identifier 100/1218098. [8834]

PRIVATE ADVERTISEMENTS

COMPANY NOTICES

CORPORATIONS ACT 2001

Subregulation 5.6.65 (1)

ASSOCIATIONS INCORPORATIONS ACT 2009

Section 64

Notice to Priority Creditors
of Intention to Declare a Dividend

Inner West Skills Centre Inc (In Liquidation)

ABN 13 334 392 432

("the Association")

A first and final priority dividend is to be declared on 7 December 2016 for the Association.

Creditors whose debts or claims have not already been admitted are required on or before 2 November 2016 to formally prove their debts or claims. If they do not they will be excluded from the benefit of the dividend.

Date of Notice	7 October 2016
Liquidator	Peter Paul Krejci
Address	BRI Ferrier Level 30, Australia Square, 264 George Street Sydney NSW 2000
Contact person	Kira Yu
Contact number	(02) 8263 2300
Facsimile	(02) 8263 2399
Email	Ky@brifnsw.com.au [8835]