



# *Government Gazette*

of the State of

New South Wales

**Number 87**

**Friday, 28 October 2016**

---

The *New South Wales Government Gazette* is the permanent public record of official notices issued by the New South Wales Government. It also contains local council and other notices and private advertisements.

The Gazette is compiled by the Parliamentary Counsel's Office and published on the NSW legislation website ([www.legislation.nsw.gov.au](http://www.legislation.nsw.gov.au)) under the authority of the NSW Government. The website contains a permanent archive of past Gazettes.

To submit a notice for gazettal – see [Gazette Information](#).

# PARLIAMENT

## ACTS OF PARLIAMENT ASSENTED TO

Legislative Council Office, Sydney 25 October 2016

It is hereby notified, for general information, that His Excellency the Governor has, in the name and on behalf of Her Majesty, this day assented to the undermentioned Acts passed by the Legislative Council and Legislative Assembly of New South Wales in Parliament assembled, viz.:

Act No 53, 2016—An Act to amend the *Housing Act 2001* with respect to the entry of concurrent leases; and to amend the *Community Housing Providers (Adoption of National Law) Act 2012* with respect to the registration of, and provision of assistance to, community housing providers that cannot be registered under the Community Housing Providers National Law (NSW). [**Housing Legislation Amendment Bill 2016**]

Act No 54, 2016—An Act to amend various Acts relating to courts and crimes and other Justice portfolio matters. [**Justice Portfolio Legislation (Miscellaneous Amendments) Bill 2016**]

Act No 55, 2016—An Act to amend certain Acts and instruments in various respects and for the purposes of effecting statute law revision; and to make certain savings. [**Statute Law (Miscellaneous Provisions) Bill (No 2) 2016**]

DAVID BLUNT  
Clerk of the Parliaments

## ACTS OF PARLIAMENT ASSENTED TO

Legislative Assembly Office, Sydney 25 October 2016

It is hereby notified, for general information, that His Excellency the Governor, has, in the name and on behalf of Her Majesty, this day assented to the under mentioned Acts passed by the Legislative Assembly and Legislative Council of New South Wales in Parliament assembled, viz.:

Act No 56—An Act to amend the *Child Protection (Working with Children) Act 2012* and the *Children and Young Persons (Care and Protection) Act 1998* and other Acts with respect to working with children clearance checks and the employment of children; and for other purposes. [**Child Protection (Working with Children) and Other Child Protection Legislation Amendment Bill**]

Act No 57—An Act to amend the *Waste Avoidance and Resource Recovery Act 2001* to establish a container deposit scheme to promote litter reduction and the recovery, reuse and recycling of beverage containers; and for other purposes. [**Waste Avoidance and Resource Recovery Amendment (Container Deposit Scheme) Bill**]

HELEN MINNICAN  
Acting Clerk of the Legislative Assembly

# GOVERNMENT NOTICES

## Miscellaneous Instruments

### NATIONAL PARKS AND WILDLIFE ACT 1974

#### Notice of Reservation of a State Conservation Area

I, General The Honourable David Hurley AC DSC (Ret'd), Governor of the State of New South Wales, with the advice of the Executive Council, reserve the lands described in the Schedule below as part of Wombat Creek State Conservation Area, under the provisions of section 30A (1) of the *National Parks and Wildlife Act 1974*.

Signed and sealed at Sydney this 12th day of October 2016.

DAVID HURLEY  
Governor

By His Excellency's Command,

MARK SPEAKMAN SC, MP  
Minister for the Environment

GOD SAVE THE QUEEN

*Land District – Grafton LGA – Clarence Valley*

#### Schedule

County Clarence, Parish Coaldale, about 501.3 hectares being Lot 120 DP 751364 inclusive of the Crown road.

*Papers* OEH/EF15/1901

### NATIONAL PARKS AND WILDLIFE ACT 1974

#### Part Revocation of Proclamation

I, His Excellency General The Honourable David Hurley AC DSC (Ret'd), Governor of the State of New South Wales, with the advice of the Executive Council and in pursuance of the powers vested in me under section 68 of the *National Parks and Wildlife Act 1974*, with the consent of every owner and occupier do, on the recommendation of the Chief Executive of the Office of Environment and Heritage (OEH), by this my Proclamation partly revoke the lands described as Coolumbala Wildlife Refuge and notified in *Government Gazette* No 131 of 12th November 1971.

Signed and Sealed at Sydney this 19th day of October 2016

DAVID HURLEY  
Governor

By His Excellency's Command

MARK SPEAKMAN SC, MP  
Minister for the Environment

GOD SAVE THE QUEEN!

#### Description

*Land District – Orange Council – Cabonne*

County of Bathurst, Parish of Lennox, 804 hectares, being Lots 35 & 47 DP 750389 and Lot 103 DP 1005154  
OEH 02/01641

### NATIONAL PARKS AND WILDLIFE ACT 1974

#### Proclamation

I, General The Honourable David Hurley AC DSC (Ret'd), Governor of the State of New South Wales, with the advice of the Executive Council, and pursuance of section 71BC of the *National Parks and Wildlife Act 1974*, by this my proclamation reserve the land specified in the Schedule below as part of the area leased under Part 4A of that Act as an addition to Gaagal Wanggaan (South Beach) National Park.

Signed and sealed at Sydney this 12th day of October 2016.

DAVID HURLEY  
Governor

By His Excellency's Command,

MARK SPEAKMAN SC, MP  
Minister for the Environment

GOD SAVE THE QUEEN

*Land District – Kempsey LGA – Nambucca*

#### Schedule

County Raleigh, Parish Warrell, 28.1 hectares being Lot 1 DP 1162454.

*Papers* OEH EF14/7306.

## Appointments

---

### RURAL ASSISTANCE ACT 1989

NSW Rural Assistance Authority Board

Appointment of Members

I, Niall Mark Blair, MLC, Minister for Primary Industries make the following appointments:

1. Pursuant to section 9 and Schedule 1 of the *Rural Assistance Act 1989*, I appoint the persons listed in column 1 of the table below as members of the New South Wales Rural Assistance Authority Board, having met the statutory criteria specified in column 2 of the table, for a term commencing on the date of this instrument and expiring on the date specified in column 3 of the table.

Name of Member	Statutory criteria met	Expiry of Term
Robert Rolfe MacArthur BROWN	Section 9 (3) (c)	30 June 2019
Diana GIBBS	Section 9 (3) (c)	30 June 2019

Signed this 21st day of September 2016.

NIALL MARK BLAIR, MLC  
Minister for Primary Industries

## Planning and Environment Notices

### HERITAGE ACT 1977

Notice of Listing on the State Heritage Register  
under Section 37 (1) (b)

Waverley Cemetery  
St Thomas Street, Bronte

SHR No 1975

In pursuance of section 37 (1) (b) of the *Heritage Act 1977* (NSW), the Heritage Council gives notice that the item of environmental heritage specified in Schedule "A" has been listed on the State Heritage Register in accordance with the decision of the Minister for Heritage made on 8 June 2016 to direct the listing. This listing applies to the curtilage or site of the item, being the land described in Schedule "B".

HERITAGE COUNCIL OF NEW SOUTH WALES

#### Schedule "A"

The item known as Waverley Cemetery situated on the land described in Schedule "B".

#### Schedule "B"

All those pieces or parcels of land known as Lot 1877 DP 1173589 in Parish of Alexandria, County of Cumberland shown on the plan catalogued HC 2723 in the office of the Heritage Council of New South Wales.

### HERITAGE ACT 1977

Order under Section 57 (2)  
to Grant Site Specific Exemptions from Approval

Waverley Cemetery

SHR No 1975

I, the Minister for Heritage, on the recommendation of the Heritage Council of New South Wales, in pursuance of section 57 (2) of the *Heritage Act 1977*, do, by this my order, grant an exemption from section 57 (1) of that Act in respect of the engaging in or carrying out of any activities described in Schedule "C" by the owner or manager of the land described in Schedule "B" on the item described in Schedule "A".

Sydney, 8th Day of June 2016

The Hon MARK SPEAKMAN SC, MP  
Minister for Heritage

#### Schedule "A"

The item known as Waverley Cemetery, situated on the land described in Schedule "B".

#### Schedule "B"

All those pieces or parcels of land known as Lot 1877 DP 1173589 in Parish of Alexandria, County of Cumberland shown on the plan catalogued HC 2723 in the office of the Heritage Council of New South Wales.

### Schedule "C"

#### 1. Maintenance and Repair

- Manual clearing of paths and drains;
- Maintenance of any roads, paths, signs, fences, drains and buildings where maintenance means the continuous protective care of significant existing materials;
- Hand weeding of grave plots;
- Mowing of lawns and paths;
- Poisoning of weeds by careful spot application of a herbicide not affecting ornamental or symbolic plantings or remnant native vegetation;
- Careful spraying of paths with selective herbicide;
- Remedial tree surgery carried out according to professional horticultural standards;
- Removal of dead, dying or dangerous trees or tree limbs in cases where there is a public safety risk;
- Sympathetic repair and maintenance of existing roads, paths, signs and drains where like-for-like replacement materials are used and consideration is given to the effect of cumulative replacement;
- Suppression of fires in cases of threat to human lives, property or cemetery monuments;
- Repair to fences where like-for-like replacement materials are used;
- Graffiti removal by use of low pressure water and neutral detergents and mild brushing and scrubbing with a soft bristle brush;
- Sympathetic repairs to buildings where like-for-like replacement materials are used and consideration is given to the effect of cumulative replacement; and
- Sympathetic maintenance and repairs to retaining walls using existing or like-for-like replacement materials and consideration is given to the effect of cumulative replacement.

#### 2. Use of the Cemetery

- Continued use of existing family vaults;
- Interments, including coffin burials/ ash interments in new and/ or existing family allotments. If new memorials are required, memorials are to be in keeping with and sympathetic to the original cemetery style (Victorian/ Edwardian);
- Erection of standard memorials in any areas used by the Armed Services;
- Erection of memorials in family plots remaining in use provided memorials are in keeping with those existing;
- Re-lettering/addition of inscriptions where this is undertaken in an equivalent and compatible letter type or attachment of panels of other compatible materials to existing monuments;
- Ceremonies, Funerals and gatherings that are consistent with Memorial Services; and
- Organised tours.

**3. Minor Activities**

- The development of new memorialisation areas which may include the alteration of non-significant structures;
- Change of building use including the alteration of internal non-significant fabric;
- Work programmes as approved from time to time by the Heritage Council of NSW or its delegate; and
- All other activities provided for in a Conservation Management Plan or other Plan of Management (including amendments) endorsed by the Heritage Council in the future.

---

**HERITAGE ACT 1977**

Order under Section 57 (2)

to Grant Site Specific Exemptions from Approval

Greatest Wonder of the World and American Tobacco  
Warehouse and Fancy Goods Emporium

SHR No 01983

I, the Minister for Heritage, on the recommendation of the Heritage Council of New South Wales, in pursuance of section 57 (2) of the *Heritage Act 1977*, do, by this my order, grant an exemption from section 57 (1) of that Act in respect of the engaging in or carrying out of any activities described in Schedule “C” by the owner described in Schedule “B” on the item described in Schedule “A”.

Sydney, 5th Day of September 2016

The Hon MARK SPEAKMAN SC, MP  
Minister for Heritage

**Schedule “A”**

The item known as Greatest Wonder of the World and American Tobacco Warehouse and Fancy Goods Emporium, situated on the land described in Schedule “B”.

**Schedule “B”**

All those pieces or parcels of land known as Lot 1 DP 400599 in Parish of Guntawang, County of Phillip shown on the plan catalogued HC 2910 in the office of the Heritage Council of New South Wales.

**Schedule “C”**

All works and activities in accordance with the current and valid development consent, DA 0273/2016 from Mid-Western Regional Council in force at the date of gazettal for listing The Greatest Wonder of the World and the American Tobacco Warehouse and Fancy Goods Emporium on the State Heritage Register.

## Roads and Maritime Notices

### MARINE SAFETY ACT 1998

Section 12 (2)

Marine Notice

Regulation of Vessels – Exclusion Zone

#### Location

Lake Talbot, Narrandera – the whole of Lake Talbot.

#### Duration

8:00am to 7:00pm Saturday 29 and Sunday 30 October 2016.

#### Detail

The 2016 Classic Wooden Powerboat National Regatta event will be conducted on the waters of Lake Talbot, Narrandera.

An **EXCLUSION ZONE** is specified during the event and will be created on the whole of Lake Talbot.

Unauthorised vessels and persons are strictly prohibited from entering the exclusion zone, which may be patrolled by Roads and Maritime or Police.

Penalties may apply (section 12 (5) – *Marine Safety Act 1998*).

For full details visit the Roads and Maritime Services website – [www.rms.nsw.gov.au/maritime](http://www.rms.nsw.gov.au/maritime)

Marine Notice: SO1676

Date: 24 October 2016

ANGUS MITCHELL

Executive Director

NSW Maritime

Delegate

Penalties may apply (section 12 (5) – *Marine Safety Act 1998*)

For full details visit the Roads and Maritime Services website – [www.rms.nsw.gov.au/maritime](http://www.rms.nsw.gov.au/maritime)

Marine Notice: SY1631

Date: 25 October 2016

ANGUS MITCHELL

Executive Director

NSW Maritime

Delegate

### TRANSPORT ADMINISTRATION ACT 1988

#### LAND ACQUISITION (JUST TERMS COMPENSATION) ACT 1991

Notice of Compulsory Acquisition of Land in the Local Government Area of North Sydney

Transport for NSW by its delegate declares, with the approval of His Excellency the Lieutenant-Governor, that the interest in land described in the schedule below is acquired by compulsory process under the provisions of the *Land Acquisition (Just Terms Compensation) Act 1991* as authorised by clause 11 of Schedule 1 of the *Transport Administration Act 1988* for the purposes of the *Transport Administration Act 1988*.

TOM GELLIBRAND

Acting Program Director

Sydney Metro

Transport for NSW

#### Schedule

The interest of GC111 Pty Ltd ACN 163 501 675 (lessee) in Lot 15 in DP 69345, Lot 10 in DP 70667 and Lots 1 and 2 in DP 123056, being the whole of the land in Auto Consol 13209-142

(Transport for NSW Document Number: A5600061)

### MARINE SAFETY ACT 1998

Section 12 (2)

Marine Notice

Regulation of Vessels – Exclusion Zone

#### Location

Tuggerah Lake, 150 metres from the shore off Memorial Park at The Entrance.

#### Duration

From 8:45pm to 9:00pm on the following dates: – Saturday 12 November 2016, Saturday 24 December 2016, Monday 26 December 2016 and Saturday 31 December 2016

#### Detail

Fireworks displays will be conducted on the waters of Tuggerah Lake, 150 metres from the shore of Memorial Park at The Entrance.

An **EXCLUSION ZONE** is specified during the event, and will be created at the above location. The Zone will be indicated by the presence of control vessels.

Unauthorised vessels and persons are strictly prohibited from entering the Exclusion Zone during the times above. Vessel operators should comply with directions issued from control vessels and must keep a proper lookout at all times when navigating near the Zone.

### TRANSPORT ADMINISTRATION ACT 1988

#### LAND ACQUISITION (JUST TERMS COMPENSATION) ACT 1991

Notice of Compulsory Acquisition of Land in the Local Government Area of Sydney

Transport for NSW by its delegate declares, with the approval of His Excellency the Governor, that the land described in the schedule below is acquired by compulsory process under the provisions of the *Land Acquisition (Just Terms Compensation) Act 1991* as authorised by clause 11 of Schedule 1 of the *Transport Administration Act 1988* for the purposes of the *Transport Administration Act 1988*.

RODD STAPLES

Program Director

Sydney Metro

Transport for NSW

#### Schedule

All that piece of land situated in the Local Government Area of Sydney, Parish of St James and County of Cumberland,

comprising Lot 2 in Deposited Plan 509677, being the whole of land in Certificate of Title Folio Identifier 2/509677, said to be in the possession of Gwynvill Properties Pty Limited ACN 009 714 372, but excluding from the acquisition:

- Reservations and Conditions in the Crown Grant;
- Book 2410 No 970 – Cross easements affecting the party wall on the western boundary of Lot 2 in Deposited Plan 509677;
- Book 2410 No 970 Easement (in the event of fire) affecting the part of the land within described formerly in Volume 7963 Folio 43; and
- Lease AH607363 – Lease to UTSG Pty Ltd ACN 150 346 544 (by way of assignment of lease) in respect of Ground Floor and First Floor, 40 Park Street, Sydney. Expires 28 February 2018.

(Transport for NSW Document Number: A5513863)

---

### ROADS ACT 1993

#### LAND ACQUISITION (JUST TERMS COMPENSATION) ACT 1991

Notice of Compulsory Acquisition of Land at Bexley North in the Rockdale City Council Area

Roads and Maritime Services by its delegate declares, with the approval of His Excellency the Governor, that the land described in the schedule below is acquired by compulsory process under the provisions of the *Land Acquisition (Just Terms Compensation) Act 1991* for the purposes of the *Roads Act 1993*.

K DURIE  
Manager, Compulsory Acquisition & Road Dedication  
Roads and Maritime Services

#### Schedule

All those pieces or parcels of land situated in the Rockdale City Council area, Parish of St George and County of Cumberland, shown as:

Lots 24 and 32 Deposited Plan 1221173, being parts of the land in Certificate of Title 73/35230 and said to be in the possession of Major Nelson Baty and Jan Maree Baty (registered proprietors) and Westpac Banking Corporation (mortgagee);

Lots 25 and 33 Deposited Plan 1221173, being parts of the land in Certificate of Title 74/35230 and said to be in the possession of Guo Zeng Yu and Yi Fei Shen (registered proprietors) and Westpac Banking Corporation (mortgagee);

Lots 31, 32, 52 and 53 Deposited Plan 1222081, being parts of the land in Certificate of Title CP/SP18101 and said to be in the possession of The Owners – Strata Plan No 18101;

Lots 33 and 54 Deposited Plan 1222081, being parts of the land in Certificate of Title 55/17340 and said to be in the possession of Allan Clifford McFarland and Gabriel Mary McFarland;

Lots 34 and 55 Deposited Plan 1222081, being parts of the land in Certificate of Title 54/17340 and said to be in the possession of George Ibrahim and Miranda Ibrahim;

Lots 35, 36, 56 and 57 Deposited Plan 1222081, being parts of the land in Certificate of Title Auto Consol 13392-43 and said to be in the possession of Antonino Naccarella and Rina Naccarella;

Lots 37 and 58 Deposited Plan 1222081, being parts of the land in Certificate of Title 51/17340 and said to be in the possession of Olga Pronin;

Lots 38 and 59 Deposited Plan 1222081, being parts of the land in Certificate of Title 50/17340 and said to be in the possession of Morgan John Evans (registered proprietor) and Fatima Serhan (lessee);

Lots 39 and 60 Deposited Plan 1222081, being parts of the land in Certificate of Title 49/17340 and said to be in the possession of Graham John Conway and Nora Conway (registered proprietors) and Chao Pama and Pattaralada Pama (lessee);

Lots 40 and 61 Deposited Plan 1222081, being parts of the land in Certificate of Title 48/17340 and said to be in the possession of Geronimo Nominees Pty Ltd;

Lots 41 and 62 Deposited Plan 1222081, being parts of the land in Certificate of Title 47/17340 and said to be in the possession of Nikolaos Kanellakis and Lea Kanellakis;

Lots 43 and 64 Deposited Plan 1222081 and Lots 44 and 65 Deposited Plan 1222081, being parts of the land in Certificates of Title 76/17340 and 77/17340 respectively and said to be in the possession of Rockdale City Council;



Lots 45 and 66 Deposited Plan 1222081, being parts of the land in Certificate of Title 78/17340 and said to be in the possession of Peter Stanley Tuck and Pyntwo Pty Limited;

Lots 46, 47, 67 and 68 Deposited Plan 1222081, being parts of the land in Certificate of Title Auto Consol 11453-85 and said to be in the possession of Peter Stanley Tuck and Pyntwo Pty Limited;

Lots 48 and 69 Deposited Plan 1222081, being parts of the land in Certificate of Title 81/17340 and said to be in the possession of Maurice Simon, Christopher Gerard Simon, Allen Joseph Simon and Joseph John Simon;

Lots 49 and 70 Deposited Plan 1222081, being parts of the land in Certificate of Title 82/17340 and said to be in the possession of Maurice Simon;

Lots 26 and 32 Deposited Plan 1222083, being parts of the land in Certificate of Title 72/17340 and said to be in the possession of William Scott and Sarah Caroline Paton Scott;

Lots 27 and 33 Deposited Plan 1222083, being parts of the land in Certificate of Title 73/17340 and said to be in the possession of Ramoncito Carlo Ferro and Julia Kwu (registered proprietors) and www.loans.com.au Pty Ltd (mortgagee);

Lots 28 and 34 Deposited Plan 1222083, being parts of the land in Certificate of Title 74/17340 and said to be in the possession of Ronald Leonard Leeds and Ellen Therese Leeds; and

Lots 29 and 35 Deposited Plan 1222083, being parts of the land in Certificate of Title 75/17340 and said to be in the possession of Rockdale City Council (registered proprietor) and Registrar General (caveator).

(RMS papers: SF2016/146171; RO SF2016/072315)

---

### **ROADS ACT 1993**

#### **LAND ACQUISITION (JUST TERMS COMPENSATION) ACT 1991**

Notice of Compulsory Acquisition of Land at Concord in the City of Canada Bay Council Area, at Concord and Croydon in the Burwood Council Area and at Croydon and Haberfield in the Inner West Council Area.

Roads and Maritime Services by its delegate declares, with the approval of His Excellency the Governor, that the land described in the schedule below is acquired by compulsory process under the provisions of the *Land Acquisition (Just Terms Compensation) Act 1991* for the purposes of the *Roads Act 1993*.

K DURIE

Manager, Compulsory Acquisition & Road Dedication  
Roads and Maritime Services

#### **Schedule**

All those pieces or parcels of land situated in the City of Canada Bay Council, Burwood Council and Inner West Council areas, Parish of Concord and County of Cumberland, shown as:

Lots 62 and 74 Deposited Plan 1220898, being parts of the land in Certificate of Title 25/12739 and said to be in the possession of Lynda Ying Lee (registered proprietor) and National Australia Bank Limited (mortgagee);

Lots 63 and 75 Deposited Plan 1220898, being parts of the land in Certificate of Title 26/12739 and said to be in the possession of Pizzolato Nominees Pty Ltd (registered proprietor) and Perpetual Limited (mortgagee);

Lots 64 and 76 Deposited Plan 1220898, being parts of the land in Certificate of Title 27/12739 and said to be in the possession of Paul Samuel Abela and Kerrie Linda Abela (registered proprietors) and Westpac Banking Corporation (mortgagee);

Lots 65 and 77 Deposited Plan 1220898, being parts of the land in Certificate of Title 4/10110 and said to be in the possession of Boutros Moussa and Nouf Moussa;

Lots 66 and 78 Deposited Plan 1220898, being parts of the land in Certificate of Title 5/10110 and said to be in the possession of Chahid Habib;

Lots 68 and 80 Deposited Plan 1220898, being parts of the land in Certificate of Title 7/1120348 and Lots 67 and 79 Deposited Plan 1220898, being parts of the land in Certificate of Title 6/10110 and said to be in the possession of Ahmad Khaddour and Fatima Khaddour;

Lots 69 and 81 Deposited Plan 1220898, being parts of the land in Certificate of Title 1/321923 and said to be in the possession of Dianne Habib and Mounir Habib (registered proprietors) and Westpac Banking Corporation (mortgagee);

Lots 70 and 82 Deposited Plan 1220898, being parts of the land in Certificate of Title 8/10110 and said to be in the possession of Najib Antonios Obeid and Laure Obeid (registered proprietors) and Commonwealth Bank of Australia (mortgagee);

Lots 71 and 83 Deposited Plan 1220898, being parts of the land in Certificate of Title 9/10110 and said to be in the possession of Amal Moussa (registered proprietor) and Westpac Banking Corporation (mortgagee);

Lots 72 and 84 Deposited Plan 1220898, being parts of the land in Certificate of Title 10/10110 and said to be in the possession of The Trust Company (Australia) Limited;

- Lots 73 and 85 Deposited Plan 1220898, being parts of the land in Certificate of Title 1/311774 and said to be in the possession of Yong Wang and Zujian Li (registered proprietors) and Commonwealth Bank of Australia (mortgagee);
- Lots 27 and 44 Deposited Plan 1218599, being parts of the land in Certificate of Title 1/181087 and said to be in the possession of Yong Wang and Zujian Li (registered proprietors) and Commonwealth Bank of Australia (mortgagee);
- Lots 50 and 70 Deposited Plan 1220987, being parts of the land in Certificate of Title 5/9645 and said to be in the possession of Liang Liu and Lei Xu (registered proprietors) and ING Bank (Australia) Limited (mortgagee);
- Lots 51 and 71 Deposited Plan 1220987, being parts of the land in Certificate of Title 6/9645 and said to be in the possession of Gary Brian Case and Jennifer May Case (registered proprietors) and Bendigo and Adelaide Bank Limited (mortgagee);
- Lots 52 and 72 Deposited Plan 1220987, being parts of the land in Certificate of Title 7/9645 and said to be in the possession of Habib Moussa (registered proprietor) and National Australia Bank Limited (mortgagee);
- Lots 53 and 73 Deposited Plan 1220987, being parts of the land in Certificate of Title 8/9645 and said to be in the possession of Hai Liang Xue and Fang Chong (registered proprietors) and Westpac Banking Corporation (mortgagee);
- Lots 54 and 74 Deposited Plan 1220987, being parts of the land in Certificate of Title 9/9645 and said to be in the possession of Alan Man Long Hong (registered proprietor) and Westpac Banking Corporation (mortgagee);
- Lots 55 and 75 Deposited Plan 1220987, being parts of the land in Certificate of Title 10/9645 and said to be in the possession of Edwin Lam (registered proprietor) and Commonwealth Bank of Australia (mortgagee);
- Lots 56 and 76 Deposited Plan 1220987, being parts of the land in Certificate of Title 11/9645 and said to be in the possession of Gojko Miletic and Kata Miletic;
- Lots 57 and 77 Deposited Plan 1220987, being parts of the land in Certificate of Title 12/9645 and said to be in the possession of Shun Wah Tai;
- Lots 58 and 78 Deposited Plan 1220987, being parts of the land in Certificate of Title A/324162 and said to be in the possession of Bautista Prada and Maria Antonia Prada;
- Lots 59 and 79 Deposited Plan 1220987, being parts of the land in Certificate of Title 1/127155 and said to be in the possession of Gregory Frederick Charles Pywell and Bernadette Pywell;
- Lots 66 and 86 Deposited Plan 1220987, being parts of the land in Certificate of Title 16/9645 and said to be in the possession of Gregory Frederick Charles Pywell and Bernadette Therese Pywell (registered proprietors) and St George Bank Limited (mortgagee);
- Lots 68 and 88 Deposited Plan 1220987, being parts of the land in Certificate of Title 14/9645 and said to be in the possession of Mehzen Aboumelhem and Josephine Boumelhem (registered proprietors) and Westpac Banking Corporation (mortgagee);
- Lots 67 and 87 Deposited Plan 1220987, being parts of the land in Certificate of Title 15/9645 and said to be in the possession of Francesca Sanfilippo;
- Lots 65 and 85 Deposited Plan 1220987, being parts of the land in Certificate of Title 17/9645 and said to be in the possession of Maroun Ishak and Yolla Ishak (registered proprietors) and St George Bank Limited (mortgagee);
- Lots 64 and 84 Deposited Plan 1220987, being parts of the land in Certificate of Title 18/9645 and said to be in the possession of Joe Nakad, Maria Nakad and Sid Nakad (registered proprietors) and Westpac Banking Corporation (mortgagee);
- Lots 63 and 83 Deposited Plan 1220987, being parts of the land in Certificate of Title 19/9645 and said to be in the possession of Mark Andrew Mason and Natalie Andrea Roka (registered proprietors) and National Australia Bank Limited (mortgagee);
- Lots 62 and 82 Deposited Plan 1220987, being parts of the land in Certificate of Title 20/9645 and said to be in the possession of George Wen-Gin Tang and I-Ling Lo (registered proprietors) and HSBC Bank Australia Limited (mortgagee);
- Lots 61 and 81 Deposited Plan 1220987, being parts of the land in Certificate of Title 21/9645 and said to be in the possession of Anastasios Evgeniou and Rosetta Evgeniou (registered proprietors) and Westpac Banking Corporation (mortgagee);
- Lots 60 and 80 Deposited Plan 1220987, being parts of the land in Certificate of Title 22/9645 and said to be in the possession of Rong Nian Ying and Ping Fang Yan (registered proprietors) and St George Bank Limited (mortgagee);
- Lots 60 and 69 Deposited Plan 1221376, being parts of the land in Certificate of Title 8/11749 and said to be in the possession of Shuanbin Zhang and Jie Shang (registered proprietors) and Westpac Banking Corporation (mortgagee);
- Lots 61 and 70 Deposited Plan 1221376, being parts of the land in Certificate of Title 7/11749 and said to be in the possession of Jong Ho Yoo and Choon Kyung Yoo (registered proprietors) and National Australia Bank Limited (mortgagee);
- Lots 62 and 71 Deposited Plan 1221376, being parts of the land in Certificate of Title 21/1043574 and said to be in the possession of Charbel Abou-Antoun and Eva Abou-Antoun (registered proprietors) and Westpac Banking Corporation (mortgagee);
- Lots 63 and 72 Deposited Plan 1221376, being parts of the land in Certificate of Title A/317298 and said to be in the possession of Kylie Dang (registered proprietor) and Westpac Banking Corporation (mortgagee);

Lots 64 and 73 Deposited Plan 1221376, being parts of the land in Certificate of Title 4/11749 and said to be in the possession of Christopher Meng Chee Lim, Patricia May Chin Yap and Wendy Moi Koy Lim (registered proprietors) and Citigroup Pty Limited (mortgagee);

Lots 65 and 74 Deposited Plan 1221376, being parts of the land in Certificate of Title B/317298 and said to be in the possession of MGC Wealth Pty Limited;

Lots 66 and 75 Deposited Plan 1221376, being parts of the land in Certificate of Title 20/1043574 and said to be in the possession of New South Wales Land and Housing Corporation;

Lots 67 and 76 Deposited Plan 1221376, being parts of the land in Certificate of Title 1/11749 and said to be in the possession of Charles Emile Habib (registered proprietor) and Commonwealth Bank of Australia (mortgagee);

Lots 53, 54, 76 and 77 Deposited Plan 1220975, being parts of the land in Certificate of Title Auto Consol 5619-237 and said to be in the possession of New South Wales Land and Housing Corporation;

Lots 55 and 78 Deposited Plan 1220975, being parts of the land in Certificate of Title 11/10231 and said to be in the possession of Angelo Scavera;

Lots 56 and 79 Deposited Plan 1220975, being parts of the land in Certificate of Title 10/10231 and said to be in the possession of Glenda Margaret Cascio;

Lots 57 and 80 Deposited Plan 1220975, being parts of the land in Certificate of Title 68/7313 and said to be in the possession of John Gerard Berrell and Christine Joy Berrell (registered proprietors) and Westpac Banking Corporation (mortgagee);

Lots 58 and 81 Deposited Plan 1220975, being parts of the land in Certificate of Title 67/7313 and said to be in the possession of Kai Qun Zhang and Li Ping Zhou (registered proprietors) and Commonwealth Bank of Australia (mortgagee);

Lots 59 and 82 Deposited Plan 1220975, being parts of the land in Certificate of Title 66/7313 and said to be in the possession of Tony Peter Sukkar and Ghina Romanos (registered proprietors) and Australia and New Zealand Banking Group Limited (mortgagee);

Lots 61 and 84 Deposited Plan 1220975, being parts of the land in Certificate of Title 3/902319 and said to be in the possession of Allan James Watson and Carolyn Zoe Watson (registered proprietors) and The Rock Building Society Limited (mortgagee);

Lots 62, 63, 85 and 86 Deposited Plan 1220975, being parts of the land in Certificate of Title Auto Consol 12220-128 and said to be in the possession of Julie Frances Lamond (registered proprietor) and National Australia Bank Limited (mortgagee);

Lots 64 and 87 Deposited Plan 1220975, being parts of the land in Certificate of Title 30/7313 and said to be in the possession of Tianshu Wang and Wu Dong (registered proprietors) and Westpac Banking Corporation (mortgagee);

Lots 65 and 88 Deposited Plan 1220975, being parts of the land in Certificate of Title 31/7313 and said to be in the possession of Anna Santelmann;

Lots 66 and 89 Deposited Plan 1220975, being parts of the land in Certificate of Title 32/7313 and said to be in the possession of Gwendoline Beryl Bernoth;

Lots 67 and 90 Deposited Plan 1220975, being parts of the land in Certificate of Title 33/7313 and said to be in the possession of Raeleen Lawrence and Brett Edward Palmer (registered proprietors) and AFSH Nominees Pty Ltd (mortgagee);

Lots 68 and 91 Deposited Plan 1220975, being parts of the land in Certificate of Title 34/7313 and said to be in the possession of Dennis Jolly and Lesley Jolly (registered proprietors) and Westpac Banking Corporation (mortgagee);

Lots 75 and 98 Deposited Plan 1220975, being parts of the land in Certificate of Title 8/7313 and said to be in the possession of Francesca Trovato;

Lots 74 and 97 Deposited Plan 1220975, being parts of the land in Certificate of Title 9/7313 and said to be in the possession of David Brian Newall and Gillian Frances Newall (registered proprietors) and St George Bank Limited (mortgagee);

Lots 73 and 96 Deposited Plan 1220975, being parts of the land in Certificate of Title 10/7313 and said to be in the possession of Graeme Charles Shephard and Tarja Susan Shephard;

Lots 72 and 95 Deposited Plan 1220975, being parts of the land in Certificate of Title 11/7313 and said to be in the possession of Debra Ann Grech and Stephen John Grief;

Lots 71 and 94 Deposited Plan 1220975, being parts of the land in Certificate of Title 12/7313 and said to be in the possession of Anthony Peter Sherriff and Jacqueline Anne Sherriff (registered proprietors) and Commonwealth Bank of Australia (mortgagee);

Lots 70 and 93 Deposited Plan 1220975, being parts of the land in Certificate of Title 13/7313 and said to be in the possession of Maria Matilda Trunzo;

Lots 69 and 92 Deposited Plan 1220975, being parts of the land in Certificate of Title 14/7313 and said to be in the possession of Graham McEachran and Phillip McEachran;

- Lots 58 and 68 Deposited Plan 1221004, being parts of the land in Certificate of Title 18/4/4501 and said to be in the possession of Wenrong Xu and Jianwei Lin (registered proprietors) and Westpac Banking Corporation (mortgagee);
- Lots 57 and 67 Deposited Plan 1221004, being parts of the land in Certificate of Title 17/4/4501 and said to be in the possession of Maria Berarducci (registered proprietor) and St George Bank Limited (mortgagee);
- Lots 54 and 64 Deposited Plan 1221004, being parts of the land in Certificate of Title 1/832986 and said to be in the possession of The Uniting Church in Australia Property Trust (N.S.W.);
- Lots 56 and 66 Deposited Plan 1221004, being parts of the land in Certificate of Title 19/4/4501 and said to be in the possession of Robert Hugh Wallace;
- Lots 55 and 65 Deposited Plan 1221004, being parts of the land in Certificate of Title 20/4/4501 and said to be in the possession of Maurice Valentinuzzi and Lorena Valentinuzzi;
- Lots 53 and 63 Deposited Plan 1221004, being parts of the land in Certificate of Title 12/4/4501 and said to be in the possession of John Faker (registered proprietor) and Westpac Banking Corporation (mortgagee);
- Lots 52 and 62 Deposited Plan 1221004, being parts of the land in Certificate of Title 11/4/4501 and said to be in the possession of Kin Wah Wong and Chor Fong Hai (registered proprietors) and Westpac Banking Corporation (mortgagee);
- Lots 51 and 61 Deposited Plan 1221004, being parts of the land in Certificate of Title 2/937763 and said to be in the possession of Francesca Lugas;
- Lots 40 and 54 Deposited Plan 1220940, being parts of the land in Certificate of Title 20/3/4501 and said to be in the possession of Josephine Habib (registered proprietor) and Commonwealth Bank of Australia (mortgagee);
- Lots 34 and 48 Deposited Plan 1220940, being parts of the land in Certificate of Title 12/3/4501 and said to be in the possession of David Michael Said;
- Lots 35 and 49 Deposited Plan 1220940, being parts of the land in Certificate of Title 13/3/4501 and said to be in the possession of Francesca Valentinuzzi;
- Lots 38 and 52 Deposited Plan 1220940, being parts of the land in Certificate of Title 1/316076 and said to be in the possession of Alvaro Costa Da Silva Marreiros (registered proprietor) and Commonwealth Bank of Australia (mortgagee);
- Lots 37 and 51 Deposited Plan 1220940, being parts of the land in Certificate of Title 2/316076 and said to be in the possession of Agatha Previtera;
- Lots 36 and 50 Deposited Plan 1220940, being parts of the land in Certificate of Title 3/316076 and said to be in the possession of Terry Wong and My Luc Lily Wong (registered proprietors) and AFSH Nominees Pty Ltd (mortgagee);
- Lots 39 and 53 Deposited Plan 1220940, being parts of the land in Certificate of Title 16/3/4501 and said to be in the possession of Maria Russo;
- Lots 42 and 56 Deposited Plan 1220940, being parts of the land in Certificate of Title 2/223233 and said to be in the possession of Bernadette Gargano and Chiara Gargano;
- Lots 41 and 55 Deposited Plan 1220940, being parts of the land in Certificate of Title 1/223233 and said to be in the possession of Jodie Elizabeth Newson;
- Lots 43 and 57 Deposited Plan 1220940, being parts of the land in Certificate of Title E/404957 and said to be in the possession of Jim Liaros (registered proprietor) and Australia and New Zealand Banking Group Limited (mortgagee);
- Lots 44 and 58 Deposited Plan 1220940, being parts of the land in Certificate of Title B/343103 and said to be in the possession of Andrew Yun-Ching Chen and Clarinda May Huay Chen (registered proprietors) and Westpac Banking Corporation (mortgagee);
- Lots 46 and 60 Deposited Plan 1220940, being parts of the land in Certificate of Title 191/1127662 and said to be in the possession of Elizabeth Ann Hall (registered proprietor) and Commonwealth Bank of Australia (mortgagee);
- Lots 45 and 59 Deposited Plan 1220940, being parts of the land in Certificate of Title 192/1127662 and said to be in the possession of Jack Cheuk Chi Tam and Catherine Grace Carlos (registered proprietors) and Commonwealth Bank of Australia (mortgagee);
- Lots 77 and 82 Deposited Plan 1220983, being parts of the land in Certificate of Title B/404180 and said to be in the possession of Giuseppa Maiorana;
- Lots 78 and 83 Deposited Plan 1220983, being parts of the land in Certificate of Title A/404180 and said to be in the possession of Joao Luis Goncalves Lopes and Lucilia Lopes Patricio Goncalves (registered proprietors) and Commonwealth Bank of Australia (mortgagee);
- Lots 79 and 84 Deposited Plan 1220983, being parts of the land in Certificate of Title 20/5974 and said to be in the possession of Francesco Chisari and Antonia Chisari;
- Lots 76 and 81 Deposited Plan 1220983, being parts of the land in Certificate of Title 18/5974 and said to be in the possession of Nicole Frances Pearce and Walter William Pearce (registered proprietors) and Commonwealth Bank of Australia (mortgagee);

Lots 28 and 46 Deposited Plan 1221052, being parts of the land in Certificate of Title 1/A/1756 and Lots 29 and 47 Deposited Plan 1221052, being parts of the land in Certificate of Title 1/11585 and said to be in the possession of Ngoc Chi Do and Kim Sang Ngo (registered proprietors), National Australia Bank Limited (mortgagee) and Fernwood Investments Pty Limited (lessee);

Lots 30 and 48 Deposited Plan 1221052, being parts of the land in Certificate of Title 2/11585 and said to be in the possession of Ian John Palmer and Lynette Jane Palmer;

Lots 31 and 49 Deposited Plan 1221052, being parts of the land in Certificate of Title 3/11585 and said to be in the possession of Dukerm Pty Limited (registered proprietor) and National Australia Bank Limited (mortgagee);

Lots 32 and 50 and Deposited Plan 1221052, being parts of the land in Certificate of Title 4/11585 and Lots 33 and 51 Deposited Plan 1221052, being parts of the land in Certificate of Title 5/11585 and said to be in the possession of Dukerm Pty Limited (registered proprietor) and National Australia Bank Limited (mortgagee);

Lots 34, 35, 52 and 53 Deposited Plan 1221052, being parts of the land in Certificate of Title Auto Consol 5551-183 and said to be in the possession of Salvatore Pighini and Carmela Pighini;

Lots 41 and 59 Deposited Plan 1221052, being parts of the land in Certificate of Title 7/A/1756 and said to be in the possession of Russell Mark Perrott (registered proprietor) and Westpac Banking Corporation (mortgagee);

Lots 42 and 60 Deposited Plan 1221052, being parts of the land in Certificate of Title 2/330010 and said to be in the possession of Josephine Rosalie Giompaolo (registered proprietor), Australia and New Zealand Banking Group Limited (mortgagee) and Westpac Banking Corporation (caveator);

Lots 43 and 61 Deposited Plan 1221052, being parts of the land in Certificate of Title 1/330010 and said to be in the possession of Dennis Schoonbergen (registered proprietor) and Suncorp-Metway Limited (mortgagee);

Lots 44 and 62 Deposited Plan 1221052, being parts of the land in Certificate of Title 10/167457 and said to be in the possession of Michael John Jackson and Gina Jackson (registered proprietors) and Commonwealth Bank of Australia (mortgagee);

Lots 36 and 54 Deposited Plan 1221052, being parts of the land in Certificate of Title B/442286 and said to be in the possession of Peter William Bridge and Cheryl Therese Bridge (registered proprietors) and Westpac Banking Corporation (mortgagee);

Lots 37 and 55 Deposited Plan 1221052, being parts of the land in Certificate of Title A/442286 and said to be in the possession of Simon John McMillan and Melissa Nicole McMillan (registered proprietors) and National Australia Bank Limited (mortgagee);

Lots 38 and 56 Deposited Plan 1221052, being parts of the land in Certificate of Title 51/303209 and said to be in the possession of Stanley Frederick Thorne Hean and Winifred May Hean;

Lots 39 and 57 Deposited Plan 1221052, being parts of the land in Certificate of Title 51A/303209 and said to be in the possession of Raffaele Iodice;

Lots 40 and 58 Deposited Plan 1221052, being parts of the land in Certificate of Title B/305521 and said to be in the possession of Blake John Tierney and Angela Therese Tierney (registered proprietors) and Bank of Queensland Limited (mortgagee);

Lots 103 and 105 Deposited Plan 1221042, being parts of the land in Certificate of Title A/440192 and said to be in the possession of New South Wales Land and Housing Corporation;

Lots 102 and 104 Deposited Plan 1221042, being parts of the land in Certificate of Title B/440192 and said to be in the possession of Anna Maria Mezzatesta;

Lots 23 and 32 Deposited Plan 1221601, being parts of the land in Certificate of Title 1/8664 and said to be in the possession of Robert Henry Boyd;

Lots 22 and 31 Deposited Plan 1221601, being parts of the land in Certificate of Title 2/8664 and said to be in the possession of Anthony Leuzzi and Jenny Leuzzi (registered proprietors) and Westpac Banking Corporation (mortgagee);

Lots 20 and 29 Deposited Plan 1221601, being parts of the land in Certificate of Title 3/8664 and said to be in the possession of Lorrence Platania (registered proprietor) and Commonwealth Bank of Australia (mortgagee);

Lots 19 and 28 Deposited Plan 1221601, being parts of the land in Certificate of Title 4/8664 and said to be in the possession of Vivien Teresa Verzi (registered proprietor) and Arab Bank Australia Limited (mortgagee);

Lots 21 and 30 Deposited Plan 1221601, being parts of the land in Certificate of Title 36/663404 and said to be in the possession of Ian David Hull and Jan Maree Hull (registered proprietors) and Perpetual Trustees Victoria Limited (mortgagee);

Lots 37 and 45 Deposited Plan 1221659, being parts of the land in Certificate of Title 3/25630 and said to be in the possession of Christian Barrientos (registered proprietor) and St George Bank Limited (mortgagee);

Lots 38, 40, 46 and 48 Deposited Plan 1221659, being parts of the land in Certificate of Title 1/177186 and said to be in the possession of Antonio Romano and Susanna Romano (registered proprietors) and Commonwealth Bank of Australia (mortgagee);

Lots 39 and 47 Deposited Plan 1221659, being parts of the land in Certificate of Title 1/114957 and said to be in the possession of Michael Boumelhem and Elane Boumelhem (registered proprietors) and Australia and New Zealand Banking Group Limited (mortgagee);

Lots 41 and 49 Deposited Plan 1221659, being parts of the land in Certificate of Title 2/114957 and said to be in the possession of Neil Lexley Townsend (registered proprietor) and AMP Bank Limited (mortgagee);

Lots 42 and 50 Deposited Plan 1221659, being parts of the land in Certificate of Title 1/984994 and said to be in the possession of Qiao Yan Chen and Xiu Chai Ye (registered proprietors) and Westpac Banking Corporation (mortgagee);

Lots 43 and 51 Deposited Plan 1221659, being parts of the land in Certificate of Title C/326687 and said to be in the possession of Sandra Winifred Kessler (registered proprietor) and Commonwealth Bank of Australia (mortgagee);

Lots 44 and 52 Deposited Plan 1221659, being parts of the land in Certificate of Title 1/512663 and said to be in the possession of Rong Xu and Weibin Jiang (registered proprietors) and Westpac Banking Corporation (mortgagee);

Lots 20, 21, 22, 28, 29 and 30 Deposited Plan 1221579, being parts of the land in Certificate of Title Auto Consol 12874-14 and said to be in the possession of Andrew Joseph Agliozzo and Caterina Jennifer Agliozzo (registered proprietors) and Westpac Banking Corporation (mortgagee);

Lots 23, 24, 31 and 32 Deposited Plan 1221579, being parts of the land in Certificate of Title Auto Consol 15494-231 and said to be in the possession of Andrew Joseph Agliozzo and Caterina Jennifer Agliozzo (registered proprietors) and Westpac Banking Corporation (mortgagee);

Lots 25 and 33 Deposited Plan 1221579, being parts of the land in Certificate of Title 2/602149 and said to be in the possession of Andrew Joseph Agliozzo and Caterina Jennifer Agliozzo (registered proprietors) and Westpac Banking Corporation (mortgagee);

Lots 61 and 69 Deposited Plan 1221681, being parts of the land in Certificate of Title 12/719101 and said to be in the possession of Premier Real Estate (Hurlstone Park) Pty Limited (registered proprietor), Commonwealth Bank of Australia (mortgagee) and Autosports Suzuki Pty Limited (lessee);

Lots 62 and 70 Deposited Plan 1221681, being parts of the land in Certificate of Title 13/719101 and said to be in the possession of Global Battery Company Pty Limited (registered proprietor) and Lion Batteries (Wholesale) Pty Limited (lessee);

Lots 65 and 73 Deposited Plan 1221681, being parts of the land in Certificate of Title 30/815419 and said to be in the possession of Myer Abraham Zulaikha (registered proprietor) and Harris Street Franchising Pty Ltd (lessee);

Lots 92 and 94 Deposited Plan 1221729, being parts of the land in Certificate of Title X/401993 and said to be in the possession of Patricia Anne Doughty (registered proprietor) and National Australia Bank Limited (mortgagee);

Lots 93 and 95 Deposited Plan 1221729, being parts of the land in Certificate of Title Y/401993 and said to be in the possession of Brigitte Gertrude Duba;

Lots 66 and 81 Deposited Plan 1221789, being parts of the land in Certificate of Title 45/11680 and said to be in the possession of Giuseppina Calicetto (registered proprietor) and Commonwealth Bank of Australia (mortgagee);

Lots 67 and 82 Deposited Plan 1221789, being parts of the land in Certificate of Title 43/8741 and said to be in the possession of Garry Douglas Thompson and Susan Evelyn Thompson (registered proprietors) and Commonwealth Bank of Australia (mortgagee);

Lots 68 and 83 Deposited Plan 1221789, being parts of the land in Certificate of Title 41/8741 and said to be in the possession of Antonio Martire, Maria Martire, Vincenzo Di Pino and Rosanna Martire Di Pino;

Lots 69 and 84 Deposited Plan 1221789, being parts of the land in Certificate of Title 40/8741 and said to be in the possession of Ricardo Jorge Malta and Julie Malta (registered proprietors) and Commonwealth Bank of Australia (mortgagee);

Lots 74 and 89 Deposited Plan 1221789, being parts of the land in Certificate of Title 32/8741 and said to be in the possession of Shaun Hirendra Nair and Antonella Nair (registered proprietors) and Westpac Banking Corporation (mortgagee);

Lots 75 and 90 Deposited Plan 1221789, being parts of the land in Certificate of Title 33/8741 and said to be in the possession of Kum Weng Hui and Tjung Tjin Hui (registered proprietors) and Westpac Banking Corporation (mortgagee);

Lots 76 and 91 Deposited Plan 1221789, being parts of the land in Certificate of Title 342/515967 and said to be in the possession of Lanfranco Bortolotti;

Lots 77 and 92 Deposited Plan 1221789, being parts of the land in Certificate of Title 341/515967 and said to be in the possession of Lanfranco Bortolotti;

Lots 78 and 93 Deposited Plan 1221789, being parts of the land in Certificate of Title 35/8741 and said to be in the possession of Gary Cronin and Roslyn Daphne Cronin;

Lots 72 and 87 Deposited Plan 1221789, being parts of the land in Certificate of Title A/313150 and said to be in the possession of Claudia Mary Elizabeth Drevikovskiy;

Lots 71 and 86 Deposited Plan 1221789, being parts of the land in Certificate of Title B/313150A and B/313150B and said to be in the possession of Antonino Costanzo, Guiseppe Costanzo, Rosario Costanzo, Santina Di Lonardo, Salvatore Costanzo and Geraldine Ines Tizzone;

Lots 70 and 85 Deposited Plan 1221789, being parts of the land in Certificate of Title C/313150 and said to be in the possession of Haralabes Stathopoulos and Argyro Stathopoulos;

Lots 53 and 66 Deposited Plan 1221565, being parts of the land in Certificate of Title B/316744 and said to be in the possession of Richard Anthony Jarvis and Susan Gai Jarvis (registered proprietors) and Westpac Banking Corporation (mortgagee);

Lots 54 and 67 Deposited Plan 1221565, being parts of the land in Certificate of Title C/316744 and said to be in the possession of Colin Crowther Gray and Cecily Jane Gray (registered proprietors) and St George Bank Limited (mortgagee);

Lots 55 and 68 Deposited Plan 1221565, being parts of the land in Certificate of Title 35/11680 and said to be in the possession of Ronald James Seeto and Beverly Rose Seeto (registered proprietors) and Metropolitan Homes No 37 Building & Investment Co-Operative Society Limited (mortgagee);

Lots 56 and 69 Deposited Plan 1221565, being parts of the land in Certificate of Title A/411071 and said to be in the possession of Giuseppe Fontana and Irene Mary Fontana (registered proprietors) and Commonwealth Bank of Australia (mortgagee);

Lots 57 and 70 Deposited Plan 1221565, being parts of the land in Certificate of Title B/411071 and said to be in the possession of Xi Liu (registered proprietor) and Commonwealth Bank of Australia (mortgagee);

Lots 58 and 71 Deposited Plan 1221565, being parts of the land in Certificate of Title 64/8741 and said to be in the possession of Glenn Raymond Pearce and Janelle Elaine Pearce (registered proprietors) and National Australia Bank Limited (mortgagee);

Lots 59 and 72 Deposited Plan 1221565, being parts of the land in Certificate of Title 31/11680 and said to be in the possession of Alfonso Costa and Concetta Costa;

Lots 60 and 73 Deposited Plan 1221565, being parts of the land in Certificate of Title 32/11680 and said to be in the possession of Bonifacio Ferrer and Lucrecia Ferrer;

Lots 61 and 74 Deposited Plan 1221565, being parts of the land in Certificate of Title 33/11680 and said to be in the possession of Antonio Saffioti;

Lots 62 and 75 Deposited Plan 1221565, being parts of the land in Certificate of Title 34/11680 and said to be in the possession of Giuseppe Fontana and Irene Mary Fontana;

Lots 63 and 76 Deposited Plan 1221565, being parts of the land in Certificate of Title A/404822 and said to be in the possession of Antonio Checchia and Leonarda Checchia;

Lots 64 and 77 Deposited Plan 1221565, being parts of the land in Certificate of Title B/404822 and said to be in the possession of Desmond Leonard Rosberg and Bernadette Marcelle Rosberg;

Lots 65 and 78 Deposited Plan 1221565, being parts of the land in Certificate of Title A/323996 and said to be in the possession of Mavis Margaret McDonald Ballantyne Jarvie;

Lots 27, 28, 42 and 43 Deposited Plan 1221675, being parts of the land in Certificate of Title Auto Consol 10020-161 and said to be in the possession of Paul Geoffery Enemark (registered proprietor) and Australia and New Zealand Banking Group Limited (mortgagee);

Lots 29 and 44 Deposited Plan 1221675, being parts of the land in Certificate of Title 1/103521 and said to be in the possession of Rosa Ciaschetti;

Lots 30 and 45 Deposited Plan 1221675, being parts of the land in Certificate of Title 16/655325 and said to be in the possession of Giovanna Di Nallo (registered proprietor) and Westpac Banking Corporation (mortgagee);

Lots 31 and 46 Deposited Plan 1221675, being parts of the land in Certificate of Title 1/961424 and said to be in the possession of Gregory David Marrott and Shayne Marrott (registered proprietors) and Teachers Mutual Bank Limited (mortgagee);

Lots 25 and 40 Deposited Plan 1221675, being parts of the land in Certificate of Title 1/209119 and said to be in the possession of Ausgrid;

Lots 34 and 49 Deposited Plan 1221675, being parts of the land in Certificate of Title 1/171123 and said to be in the possession of Carly Maree Neylan (registered proprietor) and Commonwealth Bank of Australia (mortgagee);

Lots 35 and 50 Deposited Plan 1221675, being parts of the land in Certificate of Title 1/300854 and said to be in the possession of Stephen Edward Tierney and Megan Jane Tierney;

Lots 36 and 51 Deposited Plan 1221675, being parts of the land in Certificate of Title 1/949109 and said to be in the possession of Antonio Manuel Coelho and Maria Graciette Coelho (registered proprietors) and Westpac Banking Corporation (mortgagee);

Lots 37 and 52 Deposited Plan 1221675, being parts of the land in Certificate of Title 1/115472 and said to be in the possession of Joseph John Grzelak (registered proprietor) and Commonwealth Bank of Australia (mortgagee);

Lots 38 and 53 Deposited Plan 1221675, being parts of the land in Certificate of Title 1/947287 and said to be in the possession of Howard Edward Connors and Maureen Patricia Connors;

Lots 39 and 54 Deposited Plan 1221675, being parts of the land in Certificate of Title 1/945634 and said to be in the possession of Yuening Shi and Sijia Guo (registered proprietors) and Westpac Banking Corporation (mortgagee);

Lots 26 and 41 Deposited Plan 1221675, being parts of the land in Certificate of Title 1/103520 and said to be in the possession of Salvatore Mannino;

Lots 81 to 85 inclusive and 94 to 98 inclusive Deposited Plan 1221689, being parts of the land in Certificate of Title Auto Consol 5713-17 and said to be in the possession of Trustees of the Roman Catholic Church for the Archdiocese of Sydney (registered proprietor) and EnergyAustralia (caveator);

Lots 80 and 93 Deposited Plan 1221689, being parts of the land in Certificate of Title A/927042 and said to be in the possession of Trustees of the Roman Catholic Church for the Archdiocese of Sydney;

Lots 79 and 92 Deposited Plan 1221689, being parts of the land in Certificate of Title B/927042 and said to be in the possession of Trustees of the Roman Catholic Church for the Archdiocese of Sydney;

Lots 78 and 91 Deposited Plan 1221689, being parts of the land in Certificate of Title C/927042 and said to be in the possession of Trustees of the Roman Catholic Church for the Archdiocese of Sydney;

Lots 77 and 90 Deposited Plan 1221689, being parts of the land in Certificate of Title 2/514695 and said to be in the possession of Eric Wayne Greenaway and Wanda Helen Greenaway (registered proprietors) and Australia and New Zealand Banking Group Limited (mortgagee);

Lots 76 and 89 Deposited Plan 1221689, being parts of the land in Certificate of Title 1/514695 and said to be in the possession of Eve Gouzos (registered proprietor) and Westpac Banking Corporation (mortgagee);

Lots 75 and 88 Deposited Plan 1221689, being parts of the land in Certificate of Title 54/1099460 and said to be in the possession of Emil Khalil and Najla Khalil;

Lots 74 and 87 Deposited Plan 1221689, being parts of the land in Certificate of Title 1/75982 and said to be in the possession of Josephine Juan and Elmer Juan (registered proprietors) and St George Bank Limited (mortgagee);

Lots 73 and 86 Deposited Plan 1221689, being parts of the land in Certificate of Title D/78906 and said to be in the possession of Dan Ping Ryan;

Lots 101 and 102 Deposited Plan 1221686, being parts of the land in Certificate of Title CP/SP84864 and said to be in the possession of The Owners – Strata Plan No. 84864; and

Lots 18 and 27 Deposited Plan 1221601, being parts of the land in Certificate of Title Volume 3020 Folio 19 and said to be in the possession of Clifford Edward William Cooper.

(RMS papers: SF2016/129228; RO SF2015/119031)



## Mining and Petroleum Notices

Notice is given that the following applications have been received:

### EXPLORATION LICENCE APPLICATIONS

(T16-1135)

No 5375, OBERON GOLD PTY LTD, area of 64 units, for Group 1, dated 14 October 2016. (Orange Mining Division).

(T16-1148)

No 5376, ARGENT MINERALS LIMITED (ACN 124 780 276), area of 100 units, for Group 1, dated 18 October 2016. (Broken Hill Mining Division).

(T16-1149)

No 5377, ARGENT MINERALS LIMITED (ACN 124 780 276), area of 200 units, for Group 1, dated 18 October 2016. (Broken Hill Mining Division).

(T16-1150)

No 5378, PTR RESOURCES PTY LTD (ACN 153 851 702), area of 100 units, for Group 1, dated 20 October 2016. (Armidale Mining Division).

(T16-1151)

No 5379, DAVID ORIEL INDUSTRIES PTY LTD (ACN 001 571 544), area of 6 units, for Group 1, dated 25 October 2016. (Inverell Mining Division).

(T16-1152)

No 5380, GOLD AND COPPER RESOURCES PTY LIMITED (ACN 124 534 863), area of 46 units, for Group 1, dated 26 October 2016. (Orange Mining Division).

The Hon ANTHONY ROBERTS, MP  
Minister for Industry, Resources and Energy

Notice is given that the following applications have been granted:

### MINING LEASE APPLICATIONS

(T13-1600)

Singleton No 457, now Mining Lease No 1744 (Act 1992), CENTENNIAL MANDALONG PTY LIMITED (ACN 101 508 892), Parish of Mandolong, County of Northumberland; Parish of Olney, County of Northumberland; and Parish of Wyong, County of Northumberland, Map Sheet (9131-1-S), area of 409 hectares, to mine for coal, dated 6 October 2016, for a term until 6 October 2037. As a result of the grant of this title, Exploration Licence No 6317 has partly ceased to have effect.

(T14-1507)

Singleton No 476, now Mining Lease No 1739 (Act 1992), HUNTER VALLEY ENERGY COAL PTY LTD (ACN 062 894 464), Parish of Brougham, County of Durham; and Parish of Wynn, County of Durham, Map Sheet (9033-2-N, 9033-2-S), area of 46.79 hectares, for the purpose of all purposes, dated 25 July 2016, for a term until 25 July 2037.

The Hon ANTHONY ROBERTS, MP  
Minister for Industry, Resources and Energy

Notice is given that the following applications for renewal have been received:

(16-1820)

Exploration Licence No 6009, JERVOIS MINING LIMITED (ACN 007 626 575), area of 3 units. Application for renewal received 20 October 2016.

(16-1817)

Exploration Licence No 6918, KOKONG HOLDINGS PTY LTD (ACN 008 622 348), area of 12 units. Application for renewal received 20 October 2016.

(16-1812)

Exploration Licence No 7225, PERILYA BROKEN HILL LIMITED (ACN 099 761 289), area of 2 units. Application for renewal received 19 October 2016.

(T12-1059)

Exploration Licence No 7989, GOLDEN CROSS OPERATIONS PTY. LTD. (ACN 050 212 827), area of 16 units. Application for renewal received 21 October 2016.

(T13-1116)

Exploration Licence No 8185, PERILYA BROKEN HILL LIMITED (ACN 099 761 289), area of 6 units. Application for renewal received 21 October 2016.

(T13-1099)

Exploration Licence No 8192, OCHRE RESOURCES PTY LTD (ACN 112 833 351), area of 60 units. Application for renewal received 20 October 2016.

(16-1818)

Exploration Licence No 8316, EMC METALS AUSTRALIA PTY LTD (ACN 160 223 325), area of 5 units. Application for renewal received 20 October 2016.

(16-1830)

Exploration (Prospecting) Licence No 1050, CONRAD SILVER MINES PTY LTD (ACN 106 967 506), area of 4 units. Application for renewal received 21 October 2016.

The Hon ANTHONY ROBERTS, MP  
Minister for Industry, Resources and Energy

### RENEWAL OF CERTAIN AUTHORITIES

Notice is given that the following authority has been renewed:

(12-5039)

Exploration Licence No 2934, PEELWOOD PTY LTD (ACN 158 043 059), County of Georgiana, Map Sheet (8729), area of 6 units, for a further term until 22 October 2017. Renewal effective on and from 21 October 2016.

The Hon ANTHONY ROBERTS, MP  
Minister for Industry, Resources and Energy

**CANCELLATION OF AUTHORITIES  
AT REQUEST OF HOLDERS**

Notice is given that the following authorities have been cancelled:

(T15-1028)

Exploration Licence No 8415, ALDERAN RESOURCES PTY LTD (ACN 165 079 201), County of Bligh and County of Napier, Map Sheet (8733, 8833, 8834), area of 52 units. Cancellation took effect on 19 October 2016.

(T95-0607)

Mining Lease No 348 (Act 1973), SIBELCO LIME (NSW) PTY LTD (ACN 004 776 989), Parish of Antimony, County of Buller; and Parish of Antimony, County of Buller, Map Sheet (9340-2-N, 9340-2-N), area of 10.63 hectares. Cancellation took effect on 21 October 2016.

(T95-0609)

Mining Lease No 350 (Act 1973), SIBELCO LIME (NSW) PTY LTD (ACN 004 776 989), Parish of Antimony, County of Buller; and Parish of Antimony, County of Buller, Map Sheet (9340-2-N, 9340-2-N), area of 8 hectares. Cancellation took effect on 21 October 2016.

The Hon ANTHONY ROBERTS, MP  
Minister for Industry, Resources and Energy

---

**TRANSFERS**

(14-2974)

Exploration Licence No 6178, formerly held by GOLD FIELDS AUSTRALASIA PTY LTD (ACN 087 624 600) has been transferred to MODELING RESOURCES PTY LTD (ACN 169 211 876). The transfer was registered on 27 September 2016.

(14-2974)

Exploration Licence No 6913, formerly held by GOLD FIELDS AUSTRALASIA PTY LTD (ACN 087 624 600) has been transferred to MODELING RESOURCES PTY LTD (ACN 169 211 876). The transfer was registered on 27 September 2016.

(14-2974)

Exploration Licence No 7424, formerly held by GOLD FIELDS AUSTRALASIA PTY LTD (ACN 087 624 600) has been transferred to MODELING RESOURCES PTY LTD (ACN 169 211 876). The transfer was registered on 27 September 2016.

(14-2974)

Exploration Licence No 7440, formerly held by GOLD FIELDS AUSTRALASIA PTY LTD (ACN 087 624 600) has been transferred to MODELING RESOURCES PTY LTD (ACN 169 211 876). The transfer was registered on 27 September 2016.

(14-2974)

Exploration Licence No 7675, formerly held by GOLD FIELDS AUSTRALASIA PTY LTD (ACN 087 624 600) has been transferred to MODELING RESOURCES PTY LTD (ACN 169 211 876). The transfer was registered on 27 September 2016.

(14-2974)

Exploration Licence No 7676, formerly held by GOLD FIELDS AUSTRALASIA PTY LTD (ACN 087 624 600) has been transferred to MODELING RESOURCES PTY LTD (ACN 169 211 876). The transfer was registered on 27 September 2016.

The Hon ANTHONY ROBERTS, MP  
Minister for Industry, Resources and Energy

---

**EXPIRY**

Mineral Claim Converted To Lease No 75 (Act 1992), WALTER RALPH JORDAN, Parish of Devon, County of Sandon; and Parish of Uralla, County of Sandon. This title expired on 21 October 2016.

The Hon ANTHONY ROBERTS, MP  
Minister for Industry, Resources and Energy

---

**CANCELLATION OF AUTHORITIES  
AT REQUEST OF HOLDERS**

(T15-1006)

Notice was given in error in the *New South Wales Government Gazette* dated 7 October 2016 that the following authority had a cancellation take effect on 14 June 2016. The correct notice is as follows:

Exploration Licence No 8364, BOOMERANG NATURAL RESOURCES PTY LTD (ACN 602 859 129), LEON CRESSWELL AND NORTH GOLD RESOURCES PTY LTD (ACN 145 991 144), Map Sheet (7337, 7437), area of 35 units. Cancellation took effect on 4 October 2016.

# Crown Lands Notices

1300 886 235 [www.crownland.nsw.gov.au](http://www.crownland.nsw.gov.au)

## ARMIDALE OFFICE

### APPOINTMENT OF TRUST BOARD MEMBERS

Pursuant to section 93 of the *Crown Lands Act 1989*, the persons whose names are specified in Column 1 of the Schedule hereunder are appointed, for the terms of office specified in that Column, as members of the trust board for the reserve trust specified opposite thereto in Column 2, which has been established and appointed as trustee of the reserve referred to opposite thereto in Column 3 of the Schedule.

The Hon NIALL BLAIR, MLC  
Minister for Lands and Water

#### Schedule

Column 1	Column 2	Column 3
Michael PARTRIDGE (re-appointment)	Myall Creek Public Hall And Recreation Reserve Trust	Reserve No 54198 Public Purpose: Public Recreation Notified: 1 October 1920
Ian James DAVIDSON (re-appointment)		Reserve No 55752 Public Purpose: Public Hall Notified: 20 October 1922
Ian Barry ARMSTRONG (re-appointment)		File Reference: AE80R55
Graeme John NEWNHAM (re-appointment)		
Warren David ROGERS (re-appointment)		
Diane Pearl READ (re-appointment)		

For a term commencing 1 January 2017 and expiring 31 December 2021.

## DUBBO OFFICE

### NOTICE OF PURPOSE OTHER THAN THE DECLARED PURPOSE PURSUANT TO SECTION 34A (2) (b) OF THE CROWN LANDS ACT 1989

Pursuant to section 34A (2) (b) of the *Crown Lands Act 1989*, the Crown reserve(s) specified in Column 2 of the Schedule is to be used or occupied under a relevant interest granted for the purpose(s) specified in Column 1 of the Schedule where such use or occupation is other than the declared purpose of the reserve

The Hon NIALL BLAIR, MLC  
Minister for Lands and Water

#### Schedule

Column 1	Column 2
Dam; Grazing	Reserve No 94377 Public Purpose: Future Public Requirements Notified: 13 March 1981 File Reference: 15/06556

## GOULBURN OFFICE

### NOTICE OF PURPOSE OTHER THAN THE DECLARED PURPOSE PURSUANT TO SECTION 34A (2) (b) OF THE CROWN LANDS ACT 1989

Pursuant to section 34A (2) (b) of the *Crown Lands Act 1989*, the Crown reserve(s) specified in Column 2 of the Schedule is to be used or occupied under a relevant interest granted for the purpose(s) specified in Column 1 of the Schedule where such use or occupation is other than the declared purpose of the reserve

The Hon NIALL BLAIR, MLC  
Minister for Lands and Water

#### Schedule

Column 1	Column 2
Grazing	Reserve No 161 Public Purpose: Preservation of Water Supply Notified: 31 July 1882 File Reference: 15/06210

### REVOCAION OF RESERVATION OF CROWN LAND

Pursuant to section 90 of the *Crown Lands Act 1989*, the reservation of Crown land specified in Column 1 of the Schedule hereunder is revoked to the extent specified opposite thereto in Column 2 of the Schedule.

The Hon NIALL BLAIR, MLC  
Minister for Lands and Water

#### Schedule

Column 1	Column 2
Land District: Goulburn Local Government Area: Goulburn Mulwaree Council Locality: Mulwaree Reserve No 95836 Public Purpose: Future Public Requirements Notified: 5 March 1982 File Reference: 14/04219	The whole being Lot 107 DP No 750033 Parish Mulwaree County Argyle Lot 108 DP No 750033 Parish Mulwaree County Argyle of an area of 73.75ha

**Notes:** Application to Purchase Perpetual Lease 108039 has been approved

## GRAFTON OFFICE

### NOTIFICATION OF CLOSING OF A ROAD

In pursuance of the provisions of the *Roads Act 1993*, the road hereunder described is closed and the lands comprised therein cease to be public road and the rights of passage and access that previously existed in relation to the road is extinguished. Upon closing, title to the land, comprising the former public road, vests in the body specified in the Schedule hereunder.

The Hon NIALL BLAIR, MLC  
Minister for Lands and Water

#### Description

*Parishes – Pucka, Yulgilbar; County – Drake  
Land District – Grafton; LGA – Clarence Valley*

Road Closed: Lot 14 DP 1214984

File No: 14/07598

#### Schedule

On closing, the land within Lot 14 DP 1214984 remains vested in the State of New South Wales as Crown land.

### NOTIFICATION OF CLOSING OF A ROAD

In pursuance of the provisions of the *Roads Act 1993*, the road hereunder described is closed and the lands comprised therein cease to be public road and the rights of passage and access that previously existed in relation to the road is extinguished. Upon closing, title to the land, comprising the former public road, vests in the body specified in the Schedule hereunder.

The Hon NIALL BLAIR, MLC  
Minister for Lands and Water

#### Description

*Parish – Riley; County – Richmond  
Land District – Lismore; LGA – Richmond Valley*

Road Closed: Lot 4 DP 1213678

File No: 15/04011

#### Schedule

On closing, the land within Lot 4 DP 1213678 remains vested in the State of New South Wales as Crown land.

### NOTIFICATION OF CLOSING OF A ROAD

In pursuance of the provisions of the *Roads Act 1993*, the road hereunder described is closed and the lands comprised therein cease to be public road and the rights of passage and access that previously existed in relation to the road is extinguished. Upon closing, title to the land, comprising the former public road, vests in the body specified in the Schedule hereunder.

The Hon NIALL BLAIR, MLC  
Minister for Lands and Water

#### Description

*Parishes – Honeysuckle, Nuandle, Stonybattery, Baldwin  
County – Hardinge  
Land District – Armidale; LGA – Uralla*

Road Closed: Lots 1–5 DP 1223454, Lots 6–9 DP 1223455

File No: 15/03879

#### Schedule

On closing, the land within Lots 1–5 DP 1223454, Lots 6–9 DP 1223455 remains vested in the State of New South Wales as Crown land.

### NOTIFICATION OF CLOSING OF A ROAD

In pursuance of the provisions of the *Roads Act 1993*, the road hereunder described is closed and the lands comprised therein cease to be public road and the rights of passage and access that previously existed in relation to the road is extinguished. Upon closing, title to the land, comprising the former public road, vests in the body specified in the Schedule hereunder.

The Hon NIALL BLAIR, MLC  
Minister for Lands and Water

#### Description

*Parish – Salway; County – Vernon  
Land District – Walcha; LGA – Walcha*

Road Closed: Lots 1–2 DP 1211431

File No: 14/10974

#### Schedule

On closing, the land within Lots 1–2 DP 1211431 remains vested in the State of New South Wales as Crown land.

### NOTIFICATION OF CLOSING OF A ROAD

In pursuance of the provisions of the *Roads Act 1993*, the road hereunder described is closed and the lands comprised therein cease to be public road and the rights of passage and access that previously existed in relation to the road is extinguished. Upon closing, title to the land, comprising the former public road, vests in the body specified in the Schedule hereunder.

The Hon NIALL BLAIR, MLC  
Minister for Lands and Water

#### Description

*Parish – Everett; County – Hardinge  
Land District – Armidale; LGA – Armidale Regional*

Road Closed: Lot 1 DP 1223276

File No: 16/01025

#### Schedule

On closing, the land within Lot 1 DP 1223276 remains vested in the State of New South Wales as Crown land.

### NOTIFICATION OF CLOSING OF A ROAD

In pursuance of the provisions of the *Roads Act 1993*, the road hereunder described is closed and the lands comprised therein cease to be public road and the rights of passage and access that previously existed in relation to the road is extinguished. Upon closing, title to the land, comprising the former public road, vests in the body specified in the Schedule hereunder.

The Hon NIALL BLAIR, MLC  
Minister for Lands and Water

**Description**

*Parish – Everett; County – Hardinge*  
*Land District – Armidale; LGA – Armidale Regional*  
Road Closed: Lot 1 DP 1205082  
File No: 14/06573

**Schedule**

On closing, the land within Lot 1 DP 1205082 remains vested in the State of New South Wales as Crown land.

---

**NOTIFICATION OF CLOSING OF A ROAD**

In pursuance of the provisions of the *Roads Act 1993*, the road hereunder described is closed and the lands comprised therein cease to be public road and the rights of passage and access that previously existed in relation to the road is extinguished. Upon closing, title to the land, comprising the former public road, vests in the body specified in the Schedule hereunder.

The Hon NIALL BLAIR, MLC  
Minister for Lands and Water

**Description**

*Parish – Urialla; County – Murray*  
*Land District – Queanbeyan*  
*LGA – Queanbeyan-Palerang Regional*  
Road Closed: Lot 3 DP 1223411  
File No: 16/02499

**Schedule**

On closing, the land within Lot 3 DP 1223411 remains vested in the State of New South Wales as Crown land.

---

**NOTIFICATION OF CLOSING OF A ROAD**

In pursuance of the provisions of the *Roads Act 1993*, the road hereunder described is closed and the lands comprised therein cease to be public road and the rights of passage and access that previously existed in relation to the road is extinguished. Upon closing, title to the land, comprising the former public road, vests in the body specified in the Schedule hereunder.

The Hon NIALL BLAIR, MLC  
Minister for Lands and Water

**Description**

*Parish – Bluff Land; County – Clive*  
*Land District – Tenterfield; LGA – Tenterfield*  
Road Closed: Lot 3 DP 1223612  
File No: 16/04714

**Schedule**

On closing, the land within Lot 3 DP 1223612 remains vested in the State of New South Wales as Crown land.

---

**NOTIFICATION OF CLOSING OF A ROAD**

In pursuance of the provisions of the *Roads Act 1993*, the road hereunder described is closed and the lands comprised therein cease to be public road and the rights of passage and access that previously existed in relation to the road is extinguished.

Upon closing, title to the land, comprising the former public road, vests in the body specified in the Schedule hereunder.

The Hon NIALL BLAIR, MLC  
Minister for Lands and Water

**Description**

*Parish – Booroo; County – Clive*  
*Land District – Tenterfield; LGA – Tenterfield*  
Road Closed: Lots 1–5 DP 1224457  
File No: 16/05445

**Schedule**

On closing, the land within Lots 1–5 DP 1224457 remains vested in the State of New South Wales as Crown land.

---

**NOTIFICATION OF CLOSING OF A ROAD**

In pursuance of the provisions of the *Roads Act 1993*, the road hereunder described is closed and the lands comprised therein cease to be public road and the rights of passage and access that previously existed in relation to the road is extinguished. Upon closing, title to the land, comprising the former public road, vests in the body specified in the Schedule hereunder.

The Hon NIALL BLAIR, MLC  
Minister for Lands and Water

**Description**

*Parish – Bardsley; County – Fitzroy*  
*Land District – Grafton; LGA – Clarence Valley*  
Road Closed: Lot 1 DP 1221738  
File No: 12/06082

**Schedule**

On closing, the land within Lot 1 DP 1221738 becomes vested in the State of New South Wales as Crown land.

---

**ROADS ACT 1993**

**ORDER**

**Correction of Defective Instrument**

As per the notification of “Notification of Closing of a Road” which appeared in *Government Gazette* dated 7 October, 2016, folio 2751, part of the description is hereby amended. Under heading of “Description” and “Schedule” the words “Lot 4 DP 1221142”; are deleted and replaced with “Lots 3 and 4 DP 1221142”. Ref: 16/01758

---

**NOTIFICATION OF CLOSING OF A ROAD**

In pursuance of the provisions of the *Roads Act 1993*, the road hereunder described is closed and the lands comprised therein cease to be public road and the rights of passage and access that previously existed in relation to the road is extinguished. Upon closing, title to the land, comprising the former public road, vests in the body specified in the Schedule hereunder.

The Hon NIALL BLAIR, MLC  
Minister for Lands and Water

**Description**

*Parish – Tuckombil; County – Rous  
Land District – Lismore; LGA – Ballina*

Road Closed: Lot 3 DP 1223734  
File No: 08/0840

**Schedule**

On closing, the land within Lot 3 DP 1223734 remains vested in the State of New South Wales as Crown land.

**NOTIFICATION OF CLOSING OF A ROAD**

In pursuance of the provisions of the *Roads Act 1993*, the road hereunder described is closed and the lands comprised therein cease to be public road and the rights of passage and access that previously existed in relation to the road is extinguished. Upon closing, title to the land, comprising the former public road, vests in the body specified in the Schedule hereunder.

The Hon NIALL BLAIR, MLC  
Minister for Lands and Water

**Description**

*Parish – Yarragundry; County – Mitchell  
Land District – Wagga Wagga; LGA – Wagga Wagga*

Road Closed: Lot 1 DP 1211061  
File No: 15/01720

**Schedule**

On closing, the land within Lot 1 DP 1211061 remains vested in the State of New South Wales as Crown land.

**NOTICE OF PURPOSE OTHER THAN THE DECLARED PURPOSE PURSUANT TO SECTION 34A (2) (b) OF THE CROWN LANDS ACT 1989**

Pursuant to section 34A (2) (b) of the *Crown Lands Act 1989*, the Crown reserve(s) specified in Column 2 of the Schedule is to be used or occupied under a relevant interest granted for the purpose(s) specified in Column 1 of the Schedule where such use or occupation is other than the declared purpose of the reserve

The Hon NIALL BLAIR, MLC  
Minister for Lands and Water

**Schedule**

**Column 1**

Filming Event  
File Reference 16/07855  
Sculpture  
File Reference 16/07100

**Column 2**

Reserve No 56146  
Public Purpose: Generally  
Notified: 11 May 1923

**Schedule**

**Column 1**

Filming Event  
File Reference 16/07855  
Sculpture  
File Reference 16/07100

**Column 2**

Reserve No 1011268  
Public Purpose: Future  
Public Requirements  
Notified: 3 February 2006

**MAITLAND OFFICE**

**ERRATUM**

The notification appearing in the *New South Wales Government Gazette* No 44 of 3 June 2016, folio 1220, under the heading “Roads Act 1993, Order, Transfer of a Crown Road to Council” purporting to the transfer of part Wallaby Scrub Road to Singleton Council and subsequent Erratum appearing in the *New South Wales Government Gazette* No 50 of 17 June 2016, folio 1398 replacing Schedule 1 were published in error. This erratum notice revokes both these notices.

**ROADS ACT 1993**

**ORDER**

**Transfer of a Crown Road to a Council**

In pursuance of the provisions of section 151, *Roads Act 1993*, the Crown road specified in Schedule 1 is transferred to the Roads Authority specified in Schedule 2, hereunder, as from the date of publication of this notice and as from that date, the road specified in Schedule 1 ceases to be a Crown road.

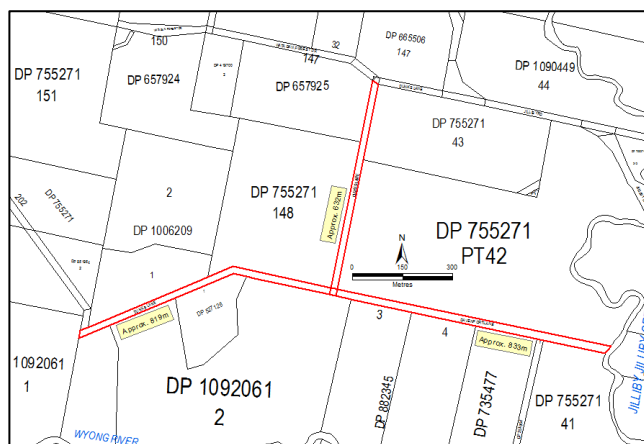
The Hon NIALL BLAIR, MLC  
Minister for Lands and Water

**Schedule 1**

*Parish – Wyong; County – Northumberland  
Land District – Gosford  
Local Government Area – Central Coast Council*

Crown public road being Davenport Lane extending approx. 833 metres west from Jilliby Jilliby Creek, terminating at the intersection with Dunks Lane and Crown public road Dunks Lane extending south from north west boundary of Lot 43 DP 755271 extending south approx. 632 metres and then west and south west approx. 819 metres to the eastern boundary of Lot 1 DP 1092061 (as highlighted in the diagram below).

**Schedule 2**



Roads Authority: Central Coast Council  
Councils Reference:  
Lands File Reference: 16/08637

**NOTICE OF PURPOSE OTHER THAN  
THE DECLARED PURPOSE PURSUANT  
TO SECTION 34A (2) (b) OF THE  
CROWN LANDS ACT 1989**

Pursuant to section 34A (2) (b) of the *Crown Lands Act 1989*, the Crown reserve(s) specified in Column 2 of the Schedule is to be used or occupied under a relevant interest granted for the purpose(s) specified in Column 1 of the Schedule where such use or occupation is other than the declared purpose of the reserve

The Hon NIALL BLAIR, MLC  
Minister for Lands and Water

**Schedule**

Column 1	Column 2
Environmental Rehabilitation	Reserve No 71569 Public Purpose: Future Public Requirements Notified: 29 June 1945 File Reference: 16/04257
	Reserve No 73628 Public Purpose: Public Hall, Public Recreation Notified: 4 August 1950 File Reference: 16/04257
	Reserve No 755251 Public Purpose: Future Public Requirements Notified: 29 June 2007 File Reference: 16/04257

**Schedule**

Column 1	Column 2
Drainage	Reserve No 755245 Public Purpose: Future Public Requirements Notified: 29 June 2007 File Reference: 16/07327
	Reserve No 56146 Public Purpose: Generally Notified: 11 May 1923 File Reference: 16/07327

**NEWCASTLE OFFICE**

**NOTICE OF PUBLIC PURPOSE  
PURSUANT TO SECTION 34A (2) (b) OF THE  
CROWN LANDS ACT 1989**

Pursuant to section 34A (2) (b) of the *Crown Lands Act 1989*, the Crown reserve specified in Column 1 of the Schedule is to be occupied for the additional purpose specified in Column 2 of the Schedule.

The Hon NIALL BLAIR, MLC  
Minister for Lands and Water

**Schedule**

Column 1	Column 2
Reserve No 1017068 Public Purpose: Extension to Cemetery Notified: 30 November 1904 Parish: Dubbo County: Lincoln	Communication Facilities

**NOTIFICATION OF CLOSING OF A ROAD**

In pursuance of the provisions of the *Roads Act 1993*, the road hereunder described is closed and the lands comprised therein cease to be public road and the rights of passage and access that previously existed in relation to the road is extinguished. Upon closing, title to the land, comprising the former public road, vests in the body specified in the Schedule hereunder.

The Hon NIALL BLAIR, MLC  
Minister for Lands and Water

**Description**

*Parishes – Tarambijal, Youlbung; County – Gowen  
Land District – Coonamble; LGA – Gilgandra*

Road Closed: Lot 1 DP 1223998

File No: 09/11537

**Schedule**

On closing, the land within Lot 1 DP 1223998 remains vested in the State of New South Wales as Crown land.

**NOTIFICATION OF CLOSING OF A ROAD**

In pursuance of the provisions of the *Roads Act 1993*, the road hereunder described is closed and the lands comprised therein cease to be public road and the rights of passage and access that previously existed in relation to the road is extinguished. Upon closing, title to the land, comprising the former public road, vests in the body specified in the Schedule hereunder.

The Hon NIALL BLAIR, MLC  
Minister for Lands and Water

**Description**

*Parish – Catombal; County – Gordon  
Land District – Molong; LGA – Dubbo Regional (formerly  
Western Plains Regional)*

Road Closed: Lots 1–2 DP 1222416

File No: 09/15381

**Schedule**

On closing, the land within Lots 1–2 DP 1222416 remains vested in the State of New South Wales as Crown land.

**NOTIFICATION OF CLOSING OF A ROAD**

In pursuance of the provisions of the *Roads Act 1993*, the road hereunder described is closed and the lands comprised therein cease to be public road and the rights of passage and access that previously existed in relation to the road is extinguished. Upon closing, title to the land, comprising the former public road, vests in the body specified in the Schedule hereunder.

The Hon NIALL BLAIR, MLC  
Minister for Lands and Water

**Description**

*Parish – Huntley; County – Bathurst  
Land District – Orange; LGA – Orange*

Road Closed: Lot 2 DP 1218934

File No: 16/00271

**Schedule**

On closing, the land within Lot 2 DP 1218934 remains vested in the State of New South Wales as Crown land.

---

**NOTIFICATION OF CLOSING OF A ROAD**

In pursuance of the provisions of the *Roads Act 1993*, the road hereunder described is closed and the lands comprised therein cease to be public road and the rights of passage and access that previously existed in relation to the road is extinguished. Upon closing, title to the land, comprising the former public road, vests in the body specified in the Schedule hereunder.

The Hon NIALL BLAIR, MLC  
Minister for Lands and Water

**Description**

*Parish – Warraba East; County – Leichhardt  
Land District – Coonamble; LGA – Coonamble*

Road Closed: Lot 2 DP 1223380

File No: 16/01926

**Schedule**

On closing, the land within Lot 2 DP 1223380 remains vested in the State of New South Wales as Crown land.

---

**NOTIFICATION OF CLOSING OF A ROAD**

In pursuance of the provisions of the *Roads Act 1993*, the road hereunder described is closed and the lands comprised therein cease to be public road and the rights of passage and access that previously existed in relation to the road is extinguished. Upon closing, title to the land, comprising the former public road, vests in the body specified in the Schedule hereunder.

The Hon NIALL BLAIR, MLC  
Minister for Lands and Water

**Description**

*Parish – Three Brothers; County – Bathurst  
Land District – Bathurst; LGA – Blayney*

Road Closed: Lots 1–2 DP 1211953

File No: 15/01687

**Schedule**

On closing, the land within Lots 1–2 DP 1211953 remains vested in the State of New South Wales as Crown land.

---

**NOTIFICATION OF CLOSING OF A ROAD**

In pursuance of the provisions of the *Roads Act 1993*, the road hereunder described is closed and the lands comprised therein cease to be public road and the rights of passage and access that previously existed in relation to the road is extinguished. Upon closing, title to the land, comprising the former public road, vests in the body specified in the Schedule hereunder.

The Hon NIALL BLAIR, MLC  
Minister for Lands and Water

**Description**

*Parish – Brundah; County – Monteagle  
Land District – Grenfell; LGA – Weddin*

Road Closed: Lots 1–5 DP 1219584

File No: CL/00749:JT

**Schedule**

On closing, the land within Lots 1–5 DP 1219584 remains vested in the State of New South Wales as Crown land.

---

**NOTIFICATION OF CLOSING OF A ROAD**

In pursuance of the provisions of the *Roads Act 1993*, the road hereunder described is closed and the lands comprised therein cease to be public road and the rights of passage and access that previously existed in relation to the road is extinguished. Upon closing, title to the land, comprising the former public road, vests in the body specified in the Schedule hereunder.

The Hon NIALL BLAIR, MLC  
Minister for Lands and Water

**Description**

*Parishes – Euchabil, Beugamel; County – Kennedy  
Land District – Parkes; LGA – Parkes*

Road Closed: Lot 1 DP 1224413

File No: 11/11939

**Schedule**

On closing, the land within Lot 1 DP 1224413 remains vested in the State of New South Wales as Crown land.

---

**NOTIFICATION OF CLOSING OF A ROAD**

In pursuance of the provisions of the *Roads Act 1993*, the road hereunder described is closed and the lands comprised therein cease to be public road and the rights of passage and access that previously existed in relation to the road is extinguished. Upon closing, title to the land, comprising the former public road, vests in the body specified in the Schedule hereunder.

The Hon NIALL BLAIR, MLC  
Minister for Lands and Water

**Description**

*Parish – Neila; County – Forbes  
Land District – Cowra; LGA – Cowra*

Road Closed: Lot 2 DP 1223382, Lot 6 DP 1223412

File No: 08/0017

**Schedule**

On closing, the land within Lot 2 DP 1223382, Lot 6 DP 1223412 remains vested in the State of New South Wales as Crown land.



**NOWRA OFFICE**

**ROADS ACT 1993**

**ORDER**

Transfer of a Crown Road to a Council

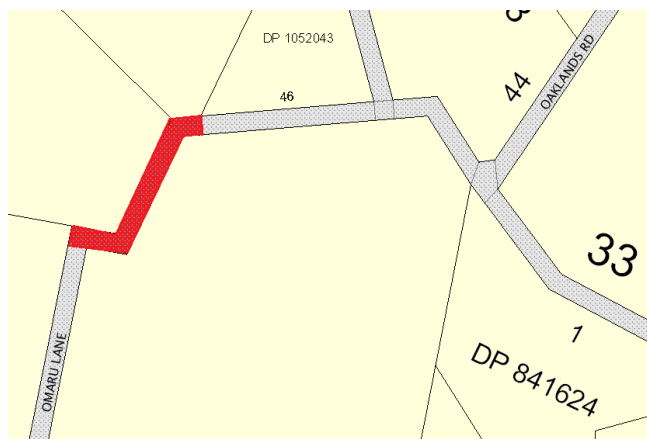
In pursuance of the provisions of section 151, *Roads Act 1993*, the Crown roads specified in Schedule 1 is transferred to the Roads Authority specified in Schedule 2 hereunder, as from the date of publication of this notice and as from that date the roads specified in Schedule 1 cease to be a Crown road.

The Hon NIALL BLAIR, MLC  
Minister for Lands and Water

**Schedule 1**

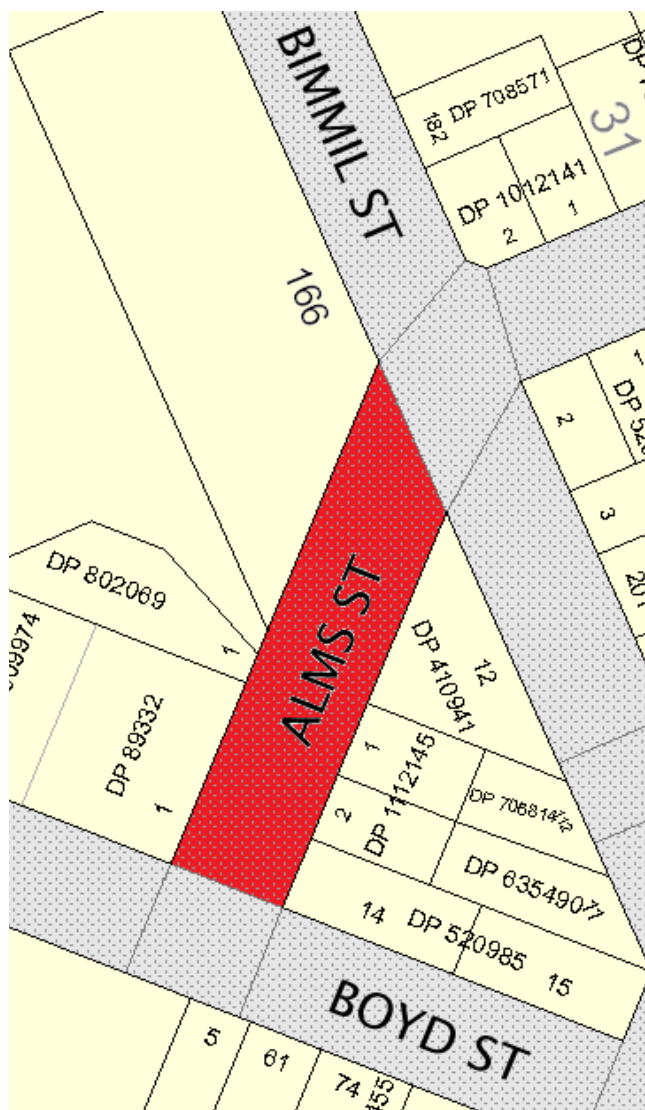
*Parish – Pambula; County – Auckland  
Land District – Bega; LGA – Bega Valley*

Description: Part of Crown road (shown by red colour in diagram hereunder), known as Omaru Lane at Bald Hills.



**Schedule 2**

Road Authority: Bega Valley Shire Council  
Crown Lands File Ref: 16/08551 – W573528  
Council Ref: Michelle Preo



**Schedule 2**

Road Authority: Bega Valley Shire Council  
Crown Lands File Ref: 16/08572 – W573548  
Council Ref: Rickee Marshall

**ROADS ACT 1993**

**ORDER**

Transfer of a Crown Road to a Council

In pursuance of the provisions of section 151, *Roads Act 1993*, the Crown roads specified in Schedule 1 is transferred to the Roads Authority specified in Schedule 2 hereunder, as from the date of publication of this notice and as from that date the roads specified in Schedule 1 cease to be a Crown road.

The Hon NIALL BLAIR, MLC  
Minister for Lands and Water

**Schedule 1**

*Parish – Eden; County – Auckland  
Land District – Bega; LGA – Bega Valley*

Description: Crown road (shown by red colour in diagram hereunder), known as Alms Street at Eden.

**DISSOLUTION OF RESERVE TRUST**

Pursuant to section 92 (3) of the *Crown Lands Act 1989*, the reserve trust specified in Column 1 of the Schedule hereunder, which was established in respect of the reserve specified opposite thereto in Column 2 of the Schedule, is dissolved effective 1 November 2016.

The Hon NIALL BLAIR, MLC  
Minister for Lands and Water

**Schedule**

Column 1	Column 2
Killalea State Park Trust	Dedication No 1001339 Public Purpose: Public Recreation Notified: 1 June 1997 File Reference: NA93R15

**APPOINTMENT OF RESERVE TRUST  
AS TRUSTEE OF A RESERVE**

Pursuant to section 92 (1) of the *Crown Lands Act 1989*, the reserve trust specified in Column 1 of the Schedule hereunder is appointed as trustee of the reserve specified opposite thereto in Column 2 of the Schedule effective 1 November 2016.

The Hon NIALL BLAIR, MLC  
Minister for Lands and Water

**Schedule**

Column 1	Column 2
NSW Crown Holiday Parks Trust	Dedication No 1001339 Public Purpose: Public Recreation Notified: 1 June 1997 File Reference: 12/07969

is to be used or occupied under a relevant interest granted for the purpose(s) specified in Column 1 of the Schedule where such use or occupation is other than the declared purpose of the reserve

The Hon NIALL BLAIR, MLC  
Minister for Lands and Water

**Schedule**

Column 1	Column 2
Grazing	Reserve No 95647 Public Purpose: Access Notified: 30 October 1981 File Reference: 16/05206 Reserve No 750141 Public Purpose: Future Public Requirements Notified: 29 June 2007 File Reference: 15/08556

**NOTICE OF PURPOSE OTHER THAN  
THE DECLARED PURPOSE PURSUANT  
TO SECTION 34A (2) (b) OF THE  
CROWN LANDS ACT 1989**

Pursuant to section 34A (2) (b) of the *Crown Lands Act 1989*, the Crown reserve(s) specified in Column 2 of the Schedule is to be used or occupied under a relevant interest granted for the purpose(s) specified in Column 1 of the Schedule where such use or occupation is other than the declared purpose of the reserve

The Hon NIALL BLAIR, MLC  
Minister for Lands and Water

**Schedule**

Column 1	Column 2
Entertainment Event	Reserve No 1011848 Public Purpose: Access and Public Requirements, Rural Services, Tourism Purposes and Environmental and Heritage Conservation Notified: 18 August 2006 File Reference: 16/08258 Reserve No 56146 Public Purpose: Generally Notified: 11 May 1923 File Reference: 16/08258 Reserve No 1011268 Public Purpose: Future Public Requirements Notified: 3 February 2006 File Reference: 16/08258

**TAMWORTH OFFICE**

**ROADS ACT 1993**

**ORDER**

Transfer of a Crown Road to a Council

In pursuance of the provisions of section 151, *Roads Act 1993*, the Crown roads specified in Schedule 1 are transferred to the Roads Authority specified in Schedule 2, hereunder, as from the date of publication of this notice and as from that date, the roads specified in Schedule 1 cease to be Crown road.

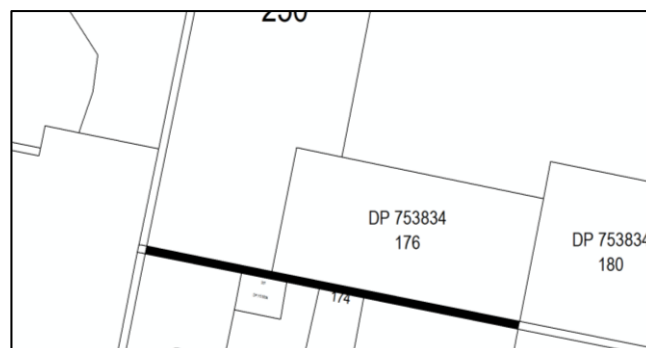
The Hon NIALL BLAIR, MLC  
Minister for Lands and Water

**Schedule 1**

*Parish – Burdekin; County – Inglis  
Land District – Tamworth  
Local Government Area – Tamworth Regional*

Crown public road south of Lots 176 and 250 DP 753834 as highlighted in black shading in the diagram below.

**Schedule 2**



Roads Authority: Tamworth Regional Council  
Council's Reference: kd/JP/SF1840  
Lands File Reference: 16/07890

**ORANGE OFFICE**

**NOTICE OF PURPOSE OTHER THAN  
THE DECLARED PURPOSE PURSUANT  
TO SECTION 34A (2) (b) OF THE  
CROWN LANDS ACT 1989**

Pursuant to section 34A (2) (b) of the *Crown Lands Act 1989*, the Crown reserve(s) specified in Column 2 of the Schedule

**ROADS ACT 1993  
ORDER**

Transfer of a Crown Road to a Council

In pursuance of the provisions of section 151, *Roads Act 1993*, the Crown roads specified in Schedule 1 are transferred to the Roads Authority specified in Schedule 2, hereunder, as from the date of publication of this notice and as from that date, the roads specified in Schedule 1 cease to be Crown road.

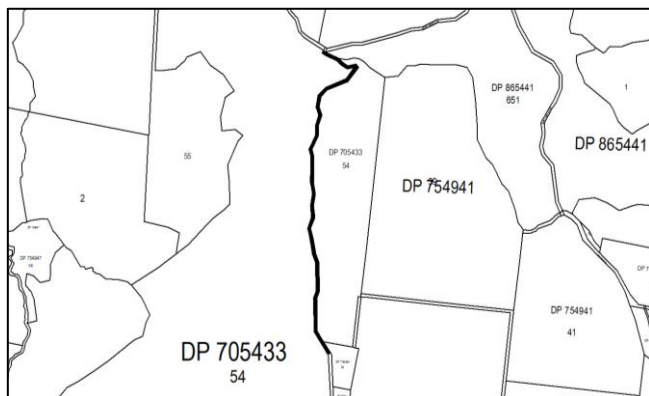
The Hon NIALL BLAIR, MLC  
Minister for Lands and Water

**Schedule 1**

*Parish – Lindesay; County – Nandewar  
Land District – Narrabri  
Local Government Area – Tamworth Regional*

Crown public road within Lot 54 DP 705433 as highlighted in black shading in the diagram below.

**Schedule 2**



Roads Authority: Tamworth Regional Council  
Council's Reference: kd/JB/SF1840  
Lands File Reference: 16/07890

**WAGGA WAGGA OFFICE**

**REVOCAION OF RESERVATION  
OF CROWN LAND**

Pursuant to section 90 of the *Crown Lands Act 1989*, the reservation of Crown land specified in Column 1 of the Schedule hereunder is revoked to the extent specified opposite thereto in Column 2 of the Schedule.

The Hon NIALL BLAIR, MLC  
Minister for Lands and Water

**Schedule**

Column 1	Column 2
Land District: Tumbarumba Local Government Area: Snowy Valleys Council Locality: Burra Reserve No 86653 Public Purpose: Soil Conservation Notified: 8 March 1968 File Reference: WA80H544	The whole being Lot 45 DP No 755857 Parish Burra County Selwyn of an area of 53.42ha

**Notes:** Sale of Perpetual Lease 110378 approved

**REMOVAL FROM OFFICE OF CORPORATION  
MANAGER OF RESERVE TRUST**

Pursuant to section 96 (2) of the *Crown Lands Act 1989*, the corporation specified in Schedule 1 hereunder is removed from the office of manager of the reserve trust specified in Schedule 2, which is trustee of the reserve referred to in Schedule 3.

The Hon NIALL BLAIR, MLC  
Minister for Lands and Water

**Schedule 1**

Lands Administration Ministerial Corporation

**Schedule 2**

Mangoplah Public Hall Trust

**Schedule 3**

Reserve No 51995  
Public Purpose: Public Hall  
Notified: 16 February 1917  
File Reference: WA80R198-02#01

**APPOINTMENT OF TRUST BOARD MEMBERS**

Pursuant to section 93 of the *Crown Lands Act 1989*, the persons whose names are specified in Column 1 of the Schedule hereunder are appointed, for the terms of office specified in that Column, as members of the trust board for the reserve trust specified opposite thereto in Column 2, which has been established and appointed as trustee of the reserve referred to opposite thereto in Column 3 of the Schedule.

The Hon NIALL BLAIR, MLC  
Minister for Lands and Water

**Schedule**

Column 1	Column 2	Column 3
Susan Mary PORTER (re-appointment) Boyd Keith KENDALL (new member) Bruce Ronald KLIMPSCHE (new member) Daniel Norman LLOYD (new member)	Mangoplah Public Hall Trust	Reserve No 51995 Public Purpose: Public Hall Notified: 16 February 1917 File Reference: WA80R198-02#01

For a term  
commencing the  
date of this notice  
and expiring  
27 October 2021.

**WESTERN REGION OFFICE**

**ALTERATION OF PURPOSE/CONDITIONS  
OF A WESTERN LANDS LEASE**

It is hereby notified that in pursuance of the provisions of section 18J *Western Lands Act 1901*, the purpose and

conditions of the undermentioned Western Lands Lease have been altered as shown.

The Hon NIALL BLAIR, MLC  
Minister for Lands and Water

*Administrative District – Wentworth  
Shire – Wentworth, County – Wentworth*

The purpose of Western Lands Lease 6173, being the land contained within Folio Identifier 4/1184841 has been altered from “Accommodation Paddock” to “Grazing, Cultivation (Dryland) and Conservation” effective from 19 October 2016.

As a consequence of the alteration of purpose/conditions rent will be assessed annually in line with the *Western Lands Act 1901* and Regulations.

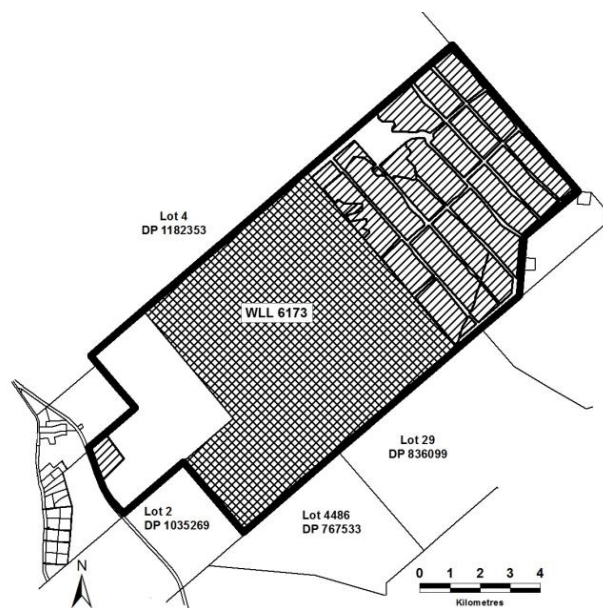
The conditions have been altered by the inclusion of the special conditions following.

**Special Conditions and Reservations attached to Western Lands Lease 6173**

1. The land leased must only be used for the purpose of Grazing, Cultivation (Dryland) and Conservation.
2. Sandhills and other soils with a surface texture of loamy sand or coarser shall be left uncultivated unless specifically approved by the Commissioner.
3. Texture contrast (or duplex) soils are soil types which have a sandy to loamy topsoil abruptly overlying a clay subsoil and are prone to scalding (producing claypans and hummocks). Land within 60 metres of any texture contrast or duplex soil area shall not be cultivated except in accordance with a plan approved by the Commissioner.
4. Areas with a slope greater than 2% shall not be cultivated until any soil conservation measures documented in a plan approved by the Commissioner have been implemented at the lessee’s expense.
5. Incised drainage lines, other than man-made structures, which carry water after storms shall be left uncultivated in the channels and for a distance of at least 20 metres on either side of the banks of the channels except when the Commissioner specifies otherwise.
6. Stubble shall be retained on the soil surface and shall not be burnt, except with the approval of the Commissioner or his delegate.
7. Long fallow shall only be carried out using approved conservation farming techniques. In the event that the Commissioner is of the view that the soil is being depleted by the rotation adopted, a restricted rotation may be required.
8. Livestock may be excluded from cultivated fallows by direction of the Commissioner or the Rangeland Management Officer.
9. The lessee shall undertake any appropriate measures, at his/her own expense, ordered by the Commissioner to rehabilitate any degraded cultivated areas.
10. The lessee shall establish windbreaks at his/her own expense as may be ordered by the Commissioner to provide adequate protection of the soil.
11. The lessee shall maintain records of cultivation dates and methods; of crop or pasture sowings; of the success or failure and yield (where relevant) of each sowing

attempt and of fertiliser or agricultural chemicals used. These records are to be made available to the Commissioner or his delegate upon request and the Commissioner may retain and use information from such records.

12. The lessee shall only **dryland cultivate** an area of **3,688** hectares as indicated by the hatched area on the diagram below, and must ensure that no cultivation or ancillary works associated with any cultivation occurs outside of this area.
13. The lessee must within three months from the date of addition of these conditions to the lease erect and maintain to the satisfaction of the Commissioner a stock proof fence around that part of the leased land as indicated by cross hatching on the diagram herein. The area of **6,151 ha** shown cross-hatched on the diagram below is to be set aside for **Conservation**.
14. The lessee must ensure that during the term of the lease all domestic stock is excluded from that part of the lease as indicated by cross hatching on the diagram herein.
15. The lessee must not remove any timber, fallen logs or rocks from that part of the lease as indicated by cross hatching on the diagram herein unless written approval has been granted by either the Commissioner or Minister.



**NOTICE OF PURPOSE OTHER THAN THE DECLARED PURPOSE PURSUANT TO SECTION 34A (2) (b) OF THE CROWN LANDS ACT 1989**

Pursuant to section 34A (2) (b) of the *Crown Lands Act 1989*, the Crown reserve(s) specified in Column 2 of the Schedule is to be used or occupied under a relevant interest granted for the purpose(s) specified in Column 1 of the Schedule where such use or occupation is other than the declared purpose of the reserve

The Hon NIALL BLAIR, MLC  
Minister for Lands and Water

Column 1	Schedule	Column 1	Column 2	Column 3
Concrete Ramp	<p><b>Column 2</b> Reserve No 84334 Public Purpose: Generally Notified: 22 March 1963 File Reference: 15/10655</p>			
<p><b>REMOVAL FROM OFFICE OF CORPORATION MANAGER OF RESERVE TRUST</b></p>				
<p>Pursuant to section 96 (2) of the <i>Crown Lands Act 1989</i>, the corporation specified in Schedule 1 hereunder is removed from the office of manager of the reserve trust specified in Schedule 2, which is trustee of the reserve referred to in Schedule 3.</p>				
<p>The Hon NIALL BLAIR, MLC Minister for Lands and Water</p>				
<p><b>Schedule 1</b></p>				
<p>Lands Administration Ministerial Corporation</p>				
<p><b>Schedule 2</b></p>				
<p>Bottle Bend Reserve Trust</p>				
<p><b>Schedule 3</b></p>				
<p>Reserve No 1028348 Public Purpose: Nature Conservation Notified: 2 July 2010 File Reference: 10/06391-03</p>				
<p>The person for the time being holding the office of Councillor, Wentworth Shire Council (ex-officio member) Octavian Ovidiu MANESCU (new member) For a term commencing the date of this notice and expiring 27 October 2021.</p>				

Column 1	Column 2	Column 3
<p><b>APPOINTMENT OF TRUST BOARD MEMBERS</b></p>		
<p>Pursuant to section 93 of the <i>Crown Lands Act 1989</i>, the persons whose names are specified in Column 1 of the Schedule hereunder are appointed, for the terms of office specified in that Column, as members of the trust board for the reserve trust specified opposite thereto in Column 2, which has been established and appointed as trustee of the reserve referred to opposite thereto in Column 3 of the Schedule.</p>		
<p>The Hon NIALL BLAIR, MLC Minister for Lands and Water</p>		
<p><b>Schedule</b></p>		
<b>Column 1</b>	<b>Column 2</b>	<b>Column 3</b>
Ian WHITFIELD (new member)	Bottle Bend Reserve Trust	Reserve No 1028348 Public Purpose: Nature Conservation Notified: 2 July 2010 File Reference: 10/06391-03
Rhonda O'DONNELL (new member)		
Michael John CARTER (new member)		
Paul HELEY (new member)		
<p>The person for the time being holding the office of Board Member, Murray Darling Wetlands Working Group Ltd (ex-officio member)</p>		

## Water Notices

---

### WATER MANAGEMENT ACT 2000

Notice under Section 142

Private Irrigation Districts

Notification of a Petition

It is hereby notified that a petition has been received from landholders of lands along the proposed domestic pipeline in the Mallowa Creek area to form a private water supply district to be known as the Mallowa and Ballinboora Creeks Private Irrigation District, under the provisions of Part 2 of Chapter 4 of the *Water Management Act 2000*. Details of the petition, the works proposed and lands to be benefitted by the Mallowa and Ballinboora Creeks Private Irrigation District may be obtained from the NSW Office of Water at 7023 Gwydir Hwy, Inverell NSW 2360. Further information may be obtained from Mr Neil Eigeland, Manager Basin Pipe, on telephone 6721 9822.

Persons who wish to lodge a supplementary petition to be included in the Mallowa and Ballinboora Creeks Private Irrigation District, or who wish to lodge an objection to the granting of the petition, may do so within 28 days from the date of this publication.

Dated this 8th day of September 2016.

The Hon NIALL BLAIR, MLC  
Minister for Primary Industries  
Minister for Lands and Water

## Other Government Notices

### ASSOCIATIONS INCORPORATION ACT 2009

#### Cancellation of Incorporation Pursuant to Section 74

Take notice that the incorporation of the following associations is cancelled by this notice pursuant to section 74 of the *Associations Incorporation Act 2009*.

AUSTRALIAN DENTAL PROSTHETISTS ASSOCIATION (NSW) INCORPORATED	Y1086334
CENTRAL COAST MENS HOCKEY ASSOCIATION INC	Y0109015
COOKARDINIA TENNIS CLUB & RECREATIONAL RESERVE COMMITTEE INC	INC9876776
DRAGONS ABREAST CLARENCE VALLEY INCORPORATED	INC9884106
FRIENDS OF THE REGAL INCORPORATED	INC9897880
G & S FOOD NETWORK INCORPORATED	INC1500378
THE HORBURY HUNT CLUB INC	Y0944807
INNER WHEEL CLUB OF PARRAMATTA INC	Y0106514
INNER WHEEL CLUB OF RYDE INC	Y0444244
PITTWATER COMMUNITY ARTS INCORPORATED	INC9881058
SYDNEY MANDARIN BIBLE CHURCH INCORPORATED	INC1500079
TWEED COMMUNITY GROUP INCORPORATED	INC9892181

Cancellation is effective as at the date of gazettal.

Dated this 25th day of October 2016.

ROBYNE LUNNEY  
Delegate of the Commissioner  
NSW Fair Trading

### ASSOCIATIONS INCORPORATION ACT 2009

#### Cancellation of Registration Pursuant to Section 76

Take notice that the registration of the following associations is cancelled by this notice pursuant to section 76 of the *Associations Incorporation Act 2009*.

CENTRAL WEST SCHOOL FOR STEINER EDUCATION INCORPORATED	INC1300318
IAAL CHARITABLE ASSOCIATION INCORPORATED	Y2570031
MAHANAIM DECALOGUE & PROPHECY MINISTRY INCORPORATED	INC9893668
PERUANOS UNIDOS INCORPORATED	INC9888062

PORT KEMBLA LEAGUES CLUB JUNIOR LEAGUE INCORPORATED	Y1759645
SHAHEED BHAGAT SINGH KABADDI CLUB INCORPORATED	INC1300101
SHALOM SYDNEY MINISTRY INCORPORATED	INC9884140
THE AVIATION INSTITUTE OF AUSTRALIA NSW DIVISION INCORPORATED	Y2727020
THE PHAP AN BUDDHIST CENTRE INCORPORATED	INC9888433
WORLD – KICA AUSTRALIA INC	INC9887761

Cancellation is effective as at the date of gazettal.

Dated this 28th day of October 2016

CHRISTINE GOWLAND  
Delegate of the Commissioner  
NSW Fair Trading

### ASSOCIATIONS INCORPORATION ACT 2009

#### Cancellation of Registration Pursuant to Section 80

Take notice that ECOLOGICAL AGRICULTURE AUSTRALIA INC (INC9891929) became registered under the Co-operatives National Law (NSW) as Australian Institute of Ecological Agriculture Co-operative Ltd NSW31922, a non-distributing non-share co-operative on the 17th day of October 2016, and accordingly its registration under the *Associations Incorporation Act 2009* is cancelled as of that date.

Dated: 24 October 2016

ROBYNE LUNNEY  
Delegate of the Commissioner  
NSW Fair Trading

### DISTRICT COURT ACT 1973

District Court of New South Wales

#### DIRECTION

Pursuant to section 32 of the *District Court Act 1973*, I direct that the District Court shall sit in its civil jurisdiction at the place and time shown as follows:

Bega            10.00am            7 November 2016 (1 week)  
**Sittings Cancelled**

Dated this 25th day of October 2016.

Justice D PRICE AM  
Chief Judge

**CRIMINAL PROCEDURE ACT 1986**

District Court Criminal Practice Note 13

Call Over for Trials in Circuit Sittings

**Commencement**

1. This Practice Note commences on 1 December 2016.

**Application**

2. This Practice Note applies to criminal trials heard in circuit sittings.

**Definitions**

3. In this Practice Note:  
“circuit sitting” means a scheduled sitting of the District Court in all country venues except Lismore, Newcastle, Gosford, Dubbo and Wollongong  
“court” means the District Court  
“pre-trial conference” means a conference held under s 140 of the *Criminal Procedure Act 1986*  
“Presiding Judge” means the judge who will preside over the circuit sitting in question  
“prosecutor” has the same meaning as in the *Criminal Procedure Act 1986*  
“telephone call over” means a sitting of the court conducted via telephone conference

**Introduction**

4. The purpose of this Practice Note is to reduce delays in criminal trials in circuit sittings by requiring the prosecutor and an Australian legal practitioner representing the accused person to attend a telephone call over at least three weeks prior to the commencement of the circuit sitting. Normally, counsel briefed to appear at the trial are expected to attend the telephone call over.
5. This Practice Note responds to the provisions of the *Criminal Procedure Act 1986*, Part 3, Division 3 (‘Case management provisions and other provisions to reduce delays in proceedings’).

**Process**

6. At least three weeks prior to the commencement of a circuit sitting the Presiding Judge will conduct a telephone call over of each of the matters listed for trial during that sitting. That call over will occur outside of normal court hours to enable counsel briefed for the trials to attend.
7. Parties will be notified of the date, time and required telephone details for the telephone call over by the Presiding Judge’s chambers no later than four weeks prior to the commencement of the circuit sitting.
8. The prosecutor must file, serve and send to the Presiding Judge’s associate the Crown Case Statement at least five days prior to the telephone call over.
9. During the telephone call over, the court may make any such orders, determinations or findings, or give such directions or rulings, as it thinks appropriate to identify the issues in contention and for the efficient management and conduct of the trial.
10. Case management measures available to the court during the call over include the ordering of pre-trial conferences and further pre-trial disclosure. The court has discretion in determining which (if any) measures are suitable in the proceedings concerned.

11. The following persons must attend the telephone call over:
  - a. the prosecutor,
  - b. the Australian legal practitioner representing the accused person, and
  - c. the accused person, if not represented by an Australian legal practitioner and not in custody.
12. The accused person is not required and is not expected to attend the telephone call over provided he or she is represented by an Australian legal practitioner.
13. The prosecutor and the accused person’s legal representatives are to attend the telephone call over with full knowledge of the state of the proceedings.

Dated: 25 October 2016

The Hon Justice D M PRICE AM  
Chief Judge of the District Court



# COUNCIL NOTICES

## BLACKTOWN CITY COUNCIL

ROADS ACT 1993  
Section 10

Dedication of Land as a Public Road

Notice is hereby given that in accordance with section 10 of the *Roads Act 1993*, the land described in the Schedule below is dedicated to the public as road.

K ROBINSON, General Manager, Blacktown City Council,  
PO Box 63, Blacktown NSW 2148.

### Schedule

Lot 2 in DP 1182446 Cranbourne Street, Riverstone [8862]

## CAMPBELLTOWN CITY COUNCIL

ROADS ACT 1993  
Naming of Roads

Notice is hereby given that Campbelltown City Council, pursuant to section 162 of the *Roads Act 1993*, has officially named the road(s) as shown hereunder:

Name	Locality
SALTBUSH WALK	Denham Court

### Description

A new walkway within Stage 5 of the Willowdale estate, off Jamboree Avenue.

Name	Locality
GEEBUNG LANE	Denham Court

### Description

A new laneway in Stage 5 of the Willowdale estate, between Kanooka Street and Indigo Crescent.

Name	Locality
PRIMROSE LANE	Denham Court

### Description

A new laneway within Stage 5 of the Willowdale estate, between Elymus Lane and Kanooka Street.

Name	Locality
TUSSOCK LANE	Denham Court

### Description

A new laneway within Stage 5 of the Willowdale estate, between Barbula Road and Primrose Lane.

Name	Locality
ELYMUS LANE	Denham Court

### Description

A new laneway within Stage 5 of the Willowdale estate, between Barbula Road and Kanooka Street.

Name	Locality
OTTELIA LANE	Denham Court

### Description

A new laneway within Stage 5 of the Willowdale estate, between Barbula Road and Kanooka Street.

Name	Locality
PINKWOOD LANE	Denham Court

### Description

A new laneway within Stage 5 of the Willowdale estate, between Barbula Road and Kanooka Street.

Name	Locality
MIRBELIA STREET	Denham Court

### Description

A new road within Stage 5 of the Willowdale estate, between Barbula Road and Indigo Crescent.

Name	Locality
SUNDEW STREET	Denham Court

### Description

A new road within Stage 5 of the Willowdale estate, between Kanooka Street and Indigo Crescent.

Name	Locality
KANOOKA STREET	Denham Court

### Description

A new road within Stage 5 of the Willowdale estate, between Indigo Crescent and Jamboree Avenue.

Name	Locality
INDIGO CRESCENT	Denham Court

### Description

A new road within Stage 5 of the Willowdale estate, between Barbula Road and Kanooka Street.

Name	Locality
BARBULA ROAD	Denham Court

### Description

New road within Stage 5 of the Willowdale estate, between Willowdale Drive and Jamboree Avenue.

LINDY DEITZ, General Manager, Campbelltown City Council, PO Box 57, Campbelltown NSW 2560  
GNB Ref: 0280 [8863]

**CESSNOCK CITY COUNCIL**

ROADS ACT 1993  
Section 10

Dedication of Land as Public Road

Notice is hereby given that in accordance with section 10 of the *Roads Act 1993*, the lands described in the Schedule below are dedicated to the public as roads.

STEPHEN GLEN, General Manager, Cessnock City Council,  
PO Box 152, Cessnock NSW 2325

**Schedule**

Lot 1 DP 1198726  
Lot 5 DP 1198726  
Lot 1 DP 1189216  
Lot 2 DP 1189216  
Lot 3 DP 1189216 [8864]

**MID-WESTERN REGIONAL COUNCIL**

ROADS ACT 1993  
Naming of Roads

Notice is hereby given that Mid-Western Regional Council, pursuant to section 162 of the *Roads Act 1993*, has officially named the road(s) as shown hereunder:

<b>Name</b>	<b>Locality</b>
MERAMIE STREET	Caerleon

**Description**

Road running east then south off Hone Creek Drive in a subdivision over Lot 159 DP 1219918

BRAD CAM, General Manager, Mid-Western Regional Council, PO Box 156, 86 Market Street, Mudgee NSW 2850  
GNB Ref: 0279 [8865]

**PORT MACQUARIE-HASTINGS COUNCIL**

LOCAL GOVERNMENT ACT 1993  
Section 553

Waste Water Service Extensions

Notice is hereby given pursuant to section 553 of the *Local Government Act 1993*, that Council's Sewer mains have been extended to service the land described hereunder.

**North Shore Sewerage Scheme:**

Lot 1 DP 41359, Lot 123 DP 1002296, Lot 1 DP 43916, Lots 1–2 DP 43927,  
Lots 1–3 DP 552384, Lot 1 DP 41270, Lot 21 DP 1040272, Lot 154 DP 722756,  
Lot 1 DP 722729, Lot 1 DP 43914, Lot 1 DP 41933, Lot 1 DP 41913, Lot 1 DP 43936,  
Lot 1 DP 43937, Lot 1 DP 43918, Lots 2–3 DP 613259, Lot 1 DP 606017,  
Lot 2 DP 562420, Lots 73–76, 78–86 & 88 DP 247188, Lots 1–10 DP 251920,  
Lots 2–3 DP 1106655, Lot 1 DP 799148, Lot 1 DP 1100182, Lot 1 DP 43967,  
Lot 181 DP 864523, Lot 1 DP 398549, Lot 160 DP 46865, Lots 89, 90–97, 99–110, 112–114 & 116–125 DP 244317,

Lots 1–10, 15–19, 22–35 & 37 DP 215928, Lots 1–26 DP 221558,

Lots 1–13, 15–17, 20–27, 30–37, 42–44, 46 & 48 DP 217022, Lots 1–68 DP 238782, Lots 1–9, 11–16, 19–26, 28–62 & 64–71 DP 238301,

Lots 1 & 2 SP 86355, Lot 2 DP 606468, Lot 1 DP 583466, Lot 1 DP 41942,

Lot 1 DP 41374, Lot 1 DP 43898, Lot 1 DP 873784, Lot 1 DP 41281, Lot 1 DP 43987,

Lot 1 DP 43986, Lot 1 DP 704829, Lot 1 DP 41504, Lot 1 DP 722693, Lot 1 DP 41015,

Lot 1 DP 41606, Lot 1 DP 1061725, Lot 1 DP 43968, Lot 1 43969, Lot 1 DP 41909,

Lot 1 DP 41523, Lot 1 DP 41505, Lot 1 DP 41356, Lot 1 DP 41357, Lot 1 DP 47399

Lot 1 DP 1107462, Lot 157 DP 822644, Lot 2 DP 854999, Lot 2 DP 635703,

Lot 1 & 3 DP 774126, Lots 21 & 23 DP 1015559, Lots 161–162 DP 1007852

Lots 150–151 DP 45942, Lots 155–156 DP 729802, Licence 395510, PO 156224,

Lots 125–131, 143–144, 148–149 DP 43989, Licence 311248, Licence 490464,

Licence 550797, Lot 159 DP 822698, Lot 109 DP 754451

Lot 31 DP 1213619 being Scarborough Way Dunbogan

Lots 101–105 DP 1219231 – being Ventura Place & Premier Close Port Macquarie

Lot 1 DP 1041196 being 172 The Ruins Way Port Macquarie

Lots 201–208 DP 1224778 – being Ventura Place & Premier Close Port Macquarie

Land that is not connected thereto shall become rateable for waste water availability charges after (60) days from the date of this notice, or from the date upon which the land is connected to Council's service, whichever is the earlier.

C. SWIFT-McNAIR, General Manager, Port Macquarie-Hastings Council, PO Box 84 Port Macquarie NSW 2444.

[8866]

**THE HILLS SHIRE COUNCIL**

LOCAL GOVERNMENT ACT 1993

LAND ACQUISITION (JUST TERMS  
COMPENSATION) ACT 1991

Notice of Compulsory Acquisition of Land

The Hills Shire Council declares with the approval of His Excellency the Governor that the land described in the Schedule below, excluding only those mines or deposits of minerals in the land expressly reserved to the Crown, is acquired by compulsory process in accordance with the *Land Acquisition (Just Terms Compensation) Act 1991* for public recreation.

Dated at Baulkham Hills this Twenty Eighth day of October 2016

DAVE WALKER – General Manager

**Schedule 1**

Lot 1 DP 561523 [8867]

**THE HILLS SHIRE COUNCIL**

Public Notice

Pesticide Use Notification Plan

At its meeting on 11 October 2016, Council adopted its Pesticide Use Notification Plan in accordance with the requirements of the *Pesticides Regulation 2009*.

The aim of this Plan is to meet the community's general right to know about pesticide applications made to outdoor public places that are owned or controlled by The Hills Shire Council. The Plan allows members of the community to take action to avoid contact with pesticides, if they wish.

The Plan also applies to the area of Bidjigal Reserve when Council undertakes fox control baiting programs within the reserve.

A copy of the Plan can be downloaded from Council's website ([www.thehills.nsw.gov.au](http://www.thehills.nsw.gov.au)) or viewed at Council's Customer Contact Centre within the Council Administration Centre, 3 Columbia Court, Baulkham Hills.

DAVE WALKER, General Manager [8868]

**WINGECARRIBEE SHIRE COUNCIL**

LOCAL GOVERNMENT ACT 1993  
Section 50 (3) and (4)

Notice is hereby given that the land described in the Schedule below is vested in Wingecarribee Shire Council pursuant to section 50 (3) and (4) of the *Local Government Act 1993*.

ANN PRENDERGAST, General Manager, Wingecarribee Shire Council, Civic Centre, 68 Elizabeth St Moss Vale NSW 2577.

**Schedule**

All that piece or parcel of land known as Lot 105 Sec 2 in DP 12742 in the Parish of Yarrawa, County of Camden, shown in this plan as 'Reserve for Drainage' and as described in Folio Identifier 105/2/12742 [8869]

**WOLLONGONG CITY COUNCIL**

ROADS ACT 1993  
Section 16

Notice of Dedication of Land as Public Road

Notice is hereby given that pursuant to section 16 of the *Roads Act 1993*, the land described in the Schedule below is hereby dedicated as public road.

D FARMER, General Manager, Wollongong City Council, Locked Bag 8821, Wollongong DC, NSW 2500.

**Schedule**

That portion of land shown in dark grey on the accompanying plan.



[8870]

# PRIVATE ADVERTISEMENTS

## ESTATE NOTICE

Creditors, Next-of-kin and others. Re MONICA KIM LIN CHIN also known as MONICA KIMLIN CHIN late of 220 Middleborough Road, Blackburn South, Victoria deceased. Creditors next of kin and others having claims in respect of the estate of the deceased who died on February 18, 2015 are required by the Executor of her estate Martin Kok-Weng Lui, also known as Martin Kok Weng Lui, of 47 Taparoo Road Templestowe Victoria to send particulars of the claim to him by January 12, 2017 after which date the said Executor may convey or distribute the assets having regard only to the claims of which he then has notice.

MARTIN KOK-WENG LUI also known as MARTIN KOK WENG LUI of 47 Taparoo Road Templestowe Victoria 3106

[8871]