



Government Gazette

of the State of
New South Wales

Number 28
Friday, 15 April 2016

The *New South Wales Government Gazette* is the permanent public record of official notices issued by the New South Wales Government. It also contains local council and other notices and private advertisements.

The Gazette is compiled by the Parliamentary Counsel's Office and published on the NSW legislation website (www.legislation.nsw.gov.au) under the authority of the NSW Government. The website contains a permanent archive of past Gazettes.

To submit a notice for gazettal – see [Gazette Information](#).

PARLIAMENT

ACTS OF PARLIAMENT ASSENTED TO

Legislative Assembly Office, Sydney 6 April 2016

It is hereby notified, for general information, that His Excellency the Governor, has, in the name and on behalf of Her Majesty, this day assented to the under mentioned Acts passed by the Legislative Assembly and Legislative Council of New South Wales in Parliament assembled, viz.:

Act No 9 — An Act to amend the *Crimes (Domestic and Personal Violence) Act 2007* to give effect to the New South Wales component of a national recognition scheme for domestic violence orders. [**Crimes (Domestic and Personal Violence) Amendment (National Domestic Violence Orders Recognition) Bill**]

Act No 10 — An Act to amend the *Fair Trading Act 1987* to provide for the establishment of a scheme for the publication of service station fuel prices; and to make a consequential amendment to the *Fair Trading Regulation 2012*. [**Fair Trading Amendment (Fuel Price Transparency) Bill**]

Act No 11 — An Act to amend the *Assisted Reproductive Technology Act 2007* with respect to the keeping of records and the provision of information about donors of gametes and their offspring; to amend the *Births, Deaths and Marriages Registration Act 1995* to provide for donor conception information to be recorded on the Births, Deaths and Marriages Register; and for other purposes. [**Assisted Reproductive Technology Amendment Bill**]

Act No 12 — An Act to amend the *Biofuels Act 2007* to modify the minimum biofuel requirements and their application and to extend requirements for the provision of information. [**Biofuels Amendment Bill**]

RONDA MILLER

Clerk of the Legislative Assembly

ACT OF PARLIAMENT ASSENTED TO

Legislative Council Office, Sydney 8 April 2016

It is hereby notified, for general information, that His Excellency the Governor has, in the name and on behalf of Her Majesty, this day assented to the undermentioned Act passed by the Legislative Council and Legislative Assembly of New South Wales in Parliament assembled, viz.:

Act No 8, 2016 – An Act to amend the *Electricity Supply Act 1995* with respect to the installation, maintenance and replacement of electricity meters and the carrying out of certain electrical work; to amend the *Electricity (Consumer Safety) Act 2004* with respect to electricity meters; and for other purposes. [**Electricity Supply Amendment (Advanced Meters) Act 2016**]

DAVID BLUNT

Clerk of the Parliaments

GOVERNMENT NOTICES

Miscellaneous Instruments

LOCAL GOVERNMENT ACT 1993

Order under Section 318B

I, the Hon Paul Toole, MP, Minister for Local Government, in pursuance of section 318B (1) (b) of the *Local Government Act 1993* (Act), do hereby order that the election requirements of the Act in relation to the ordinary election due to be held on 10 September 2016 for the councils identified in Column 1 of the attached Schedule be postponed from the date of this order until the date indicated in Column 2 of the attached Schedule by reason that matters affecting the boundaries of each area of the councils identified in Column 1 are under consideration by the Local Government Boundaries Commission.

Dated this 12th day of April 2016.

PAUL TOOLE, MP
Minister for Local Government

Schedule

Schedule pursuant to the Ministerial Order dated 12 April 2016, under section 318B (1) (b) of the *Local Government Act 1993*.

Column 1	Column 2
Council	Date election requirements postponed to
Armidale Dumaresq Council	Twelve months after this order is made
Ashfield Council	Twelve months after this order is made
Auburn City Council	Twelve months after this order is made
Bankstown City Council	Twelve months after this order is made
Bathurst Regional Council	Twelve months after this order is made
Berrigan Council	Twelve months after this order is made
Blayney Shire Council	Twelve months after this order is made
Bombala Council	Twelve months after this order is made
Boorowa Council	Twelve months after this order is made
Burwood Council	Twelve months after this order is made
Cabonne Shire Council	Twelve months after this order is made
Canada Bay Council	Twelve months after this order is made
Canterbury City Council	Twelve months after this order is made
Conargo Shire Council	Twelve months after this order is made
Cooma-Monaro Shire Council	Twelve months after this order is made
Cootamundra Council	Twelve months after this order is made
Corowa Shire Council	Twelve months after this order is made
Deniliquin Council	Twelve months after this order is made
Dubbo City Council	Twelve months after this order is made
Dungog Shire Council	Twelve months after this order is made
Gloucester Shire Council	Twelve months after this order is made
Gosford City Council	Twelve months after this order is made
Goulburn Mulwarree Council	Twelve months after this order is made
Gundagai Shire Council	Twelve months after this order is made
Guyra Shire Council	Twelve months after this order is made
Harden Shire Council	Twelve months after this order is made
Hawkesbury City Council	Twelve months after this order is made
The Hills Shire Council	Twelve months after this order is made
Holroyd City Council	Twelve months after this order is made
Hornsby Shire Council	Twelve months after this order is made
Hunter's Hill Council	Twelve months after this order is made
Hurstville City Council	Twelve months after this order is made

Appointments

COAL INDUSTRY ACT 2001

Instrument of Appointment

I, Anthony Roberts, Minister for Industry, Resources and Energy do, by this instrument, pursuant to clauses 5 (3) (b), 6 and 7 of Schedule 5 to the *Coal Industry Act 2001*, appoint David MOULT (being a nominee of the New South Wales Mineral Council Limited) as a part-time Director of Coal Services Pty Limited, Coal Mines Insurance Pty Limited and Mines Rescue Pty Limited for a period of three (3) years commencing on 1 January 2017 and expiring on 31 December 2019.

Dated this 16th day of March 2016

The Hon ANTHONY ROBERTS, MP
Minister for Resources and Energy

CONSTITUTION ACT 1902

Ministerial Arrangements during the Absence from Duty of the Premier, and Minister for Western Sydney

Pursuant to section 36 of the *Constitution Act 1902*, His Excellency the Governor, with the advice of the Executive Council, has authorised the Honourable T W Grant MP to act for and on behalf of the Premier for the period from 18 April to 22 April 2016; and the Honourable D F Perrottet MP to act for and on behalf of the Minister for Western Sydney, for the period from 18 April to 22 April 2016.

Dated: 13 April 2016

MIKE BAIRD, MP
Premier

CONSTITUTION ACT 1902

Ministerial Arrangements for the Minister for Corrections, Minister for Emergency Services and Minister for Veterans Affairs

Pursuant to section 36 of the *Constitution Act 1902*, His Excellency the Governor, with the advice of the Executive Council, has authorised the Honourable T W Grant MP to act for and on behalf of the Minister for Corrections, Minister for Emergency Services and Minister for Veterans Affairs for the period from 19 April and 29 April 2016, inclusive.

Dated: 13 April 2016

MIKE BAIRD, MP
Premier

Planning and Environment Notices

HERITAGE ACT 1977

Notice of Listing on the State Heritage Register
under Section 37 (1) (b)

12 Pounder Rifled Breech-Loading Gun (Armstrong)
(Moveable Heritage Item)
72 End Street, Deniliquin

SHR No 1947

In pursuance of section 37 (1) (b) of the *Heritage Act 1977* (NSW), the Heritage Council gives notice that the item of environmental heritage specified in Schedule "A" has been listed on the State Heritage Register in accordance with the decision of the Minister for Heritage made on 21 March 2016 to direct the listing.

HERITAGE COUNCIL OF NEW SOUTH WALES

Schedule "A"

The item known as the 12 Pounder Rifled Breech-Loading Gun (Armstrong) (moveable heritage item), situated on the land described in Schedule "B".

Schedule "B"

All those pieces or parcels of land known as Part Lot 11 of Deposited Plan 544836 in Parish of South Deniliquin, County of Townsend shown on the plan catalogued HC 2629 in the office of the Heritage Council of New South Wales.

HERITAGE ACT 1977

Order under Section 57 (2)
to Grant Site Specific Exemptions from Approval

12 Pounder Rifled Breech-Loading Gun (Armstrong)
(Moveable Heritage Item)

SHR No 1947

I, the Minister for Heritage, on the recommendation of the Heritage Council of New South Wales, in pursuance of section 57 (2) of the *Heritage Act 1977*, do, by this my order, grant an exemption from section 57 (1) of that Act in respect of the engaging in or carrying out of any activities described in Schedule "C" by the owner described in Schedule "B" on the item described in Schedule "A".

Sydney, 21st Day of March 2016

MARK SPEAKMAN SC, MP
Minister for Heritage

Schedule "A"

The item known as the 12 Pounder Rifled Breech-Loading Gun (Armstrong) (moveable heritage item), situated on the land described in Schedule "B".

Schedule "B"

All those pieces or parcels of land known as Part Lot 11 of Deposited Plan 544836 in Parish of South Deniliquin, County of Townsend shown on the plan catalogued HC 2629 in the office of the Heritage Council of New South Wales.

Schedule "C"

1. General maintenance and cleaning of the moveable heritage item.

- Any works to the gazebo structure (that houses the moveable heritage item) provided works do not adversely impact the gun itself, the displayed timber carriage remnant and the displayed projectile.
- Any works to elements within the gazebo structure (that houses the moveable heritage item) provided works do not adversely impact the item. This exemption excludes work (beyond the Standard Exemptions) to the gun itself, the displayed timber carriage remnant and the displayed projectile.
- Any works to replace or repair the wheels, carriage or stands supporting the moveable heritage item (if constructed to the specifications of those currently in place).
- Installation of interpretive displays provided the displays do not attach directly to the fabric of the moveable heritage item.

HERITAGE ACT 1977

Notice of Listing on the State Heritage Register
under Section 37 (1) (b)

Mount St Mary Campus of the
Australian Catholic University

25A Barker Road, Strathfield

SHR No 1965

In pursuance of section 37 (1) (b) of the *Heritage Act 1977* (NSW), the Heritage Council gives notice that the item of environmental heritage specified in Schedule "A" has been listed on the State Heritage Register in accordance with the decision of the Minister for Heritage made on 4 April 2016 to direct the listing. This listing applies to the curtilage or site of the item, being the land described in Schedule "B".

HERITAGE COUNCIL OF NEW SOUTH WALES

Schedule "A"

The item known as the Mount St Mary Campus of the Australian Catholic University, situated on the land described in Schedule "B".

Schedule "B"

All those pieces or parcels of land known as Part Lot 11 DP 869042 in Parish of Concord, County of Cumberland shown edged heavy black on the plan catalogued HC 2691 in the office of the Heritage Council of New South Wales.

HERITAGE ACT 1977

Order under Section 57 (2)
to Grant Site Specific Exemptions from Approval

Mount St Mary Campus of the
Australian Catholic University

SHR No 1965

I, the Minister for Heritage, on the recommendation of the Heritage Council of New South Wales, in pursuance of section 57 (2) of the *Heritage Act 1977*, do, by this my order, grant an exemption from section 57 (1) of that Act in respect

of the engaging in or carrying out of any activities described in Schedule “C” by the owner described in Schedule “B” on the item described in Schedule “A”.

Dated at Sydney, 4th Day of April 2016

The Hon MARK SPEAKMAN SC, MP
Minister for Heritage

Schedule “A”

The item known as the Mount St Mary Campus of the Australian Catholic University, situated on the land described in Schedule “B”.

Schedule “B”

All those pieces or parcels of land known as Part Lot 11 DP 869042 in Parish of Concord, County of Cumberland shown edged heavy black on the plan catalogued HC 2691 in the office of the Heritage Council of New South Wales.

Schedule “C”

1. All Standard Exemptions.
2. All works and activities in accordance with a current and valid development consent from Strathfield Council or the Land and Environment Court:
 - DA 2013/088 (Main Entry & Bus Set Down).
3. All works and activities which have no adverse impact on elements of the site rated as moderate, high or exceptional in a Heritage Council-endorsed Conservation Management Plan.
4. The removal of all trees listed for removal in the Concept Plan approval for the campus granted by the Minister for Planning on 18 June 2015.
5. Works undertaken within the development precincts nominated in the Concept Plan, which works are consistent with the approved Concept Plan.
6. All works and activities identified as ‘exempt’ in a Heritage Council-endorsed Conservation Management Plan.
7. All works and activities identified as ‘exempt’ in a Heritage Council-approved Interpretation and Way-Finding Plan.
8. Works and activities associated with the maintenance and upkeep of landscaped gardens and grounds including; mowing, tree surgery or pruning of trees considered a danger to the public or staff or necessary to the health of the tree. Maintenance, repair of existing roads, paths, fences, garden edges, rendered retaining walls and gates.
9. Works and activities associated with installation of computing and audio visual equipment which do not impact on building fabric or views graded as moderate, high or exceptional significance in a Heritage Council-endorsed Conservation Management Plan.
10. Works and activities associated with the ongoing surfacing and maintenance of roadways, verges, drainage, pedestrian pathways where these do not impact on assessed significant archaeology as outlined in a Heritage Council-endorsed Conservation Management Plan.
11. Activities associated with public functions and events, that have no adverse impact on elements of the site

rated as moderate, high or exceptional, and that are in accordance with a Heritage Council-endorsed Conservation Management Plan.

12. Works and activities associated with the temporary projection of imagery on to the external walls of campus buildings.
13. Temporary structures (including stages, fencing, portable lavatories, food and beverage services and small marquees) associated with special events to be erected where they have no adverse impact on elements of the site rated as moderate, high or exceptional in a Heritage Council-endorsed Conservation Management Plan for periods of time of up to 6 weeks duration and limited to 84 days per year. Such structures must be dismantled within 48 hours of the completion of the event.
14. Temporary structures (including medium term teaching accommodation) associated with the facilitation of university activities to be erected where they have no adverse impact on elements of the site rated as moderate, high or exceptional in a Heritage Council-endorsed Conservation Management Plan for up to five years from date of listing to aid implementation of the Concept Plan.
15. All permanent security arrangements for the Campus where these have no adverse impacts on building fabric or views rated moderate, high or exceptional significance in a Heritage Council-endorsed Conservation Management Plan.
16. The installation of semi-permanent plasma and flat screen displays that are consistent with a Heritage Council-endorsed Conservation Management Plan, and that have no adverse impact on elements of the site rated as moderate, high or exceptional in a Heritage Council-endorsed Conservation Management Plan.
17. Works and activities associated with the fit-out and improvement of shops and restaurants, provided there is no adverse impact on elements of the site rated as moderate, high or exceptional in a Heritage Council endorsed Conservation Management Plan.

NATIONAL PARKS AND WILDLIFE ACT 1974

Lane Cove National Park Plan of Management

The *Lane Cove National Park Plan of Management* was adopted by the Minister for the Environment on 17 February 2016.

The plans are available on the web at: www.environment.nsw.gov.au/parkmanagement/ParkManagementPlans.htm.

Roads and Maritime Notices

ROADS ACT 1993

LAND ACQUISITION (JUST TERMS COMPENSATION) ACT 1991

Notice of Compulsory Acquisition of Land
at Burrill Lake in the Shoalhaven City Council Area

Roads and Maritime Services by its delegate declares, with the approval of His Excellency the Governor, that the land described in the schedule below is acquired by compulsory process under the provisions of the *Land Acquisition (Just Terms Compensation) Act 1991* for the purposes of the *Roads Act 1993*.

K DURIE
Manager, Compulsory Acquisition & Road Dedication
Roads and Maritime Services

Schedule

All those pieces or parcels of Crown land situated in the Parishes of Woodburn and Ulladulla and County of St Vincent shown as Lots 9 to 12 inclusive and Lot 15 Deposited Plan 1205656, being parts of the land in Certificates of Title 7022/1115777, 155/755972, 7021/1115776 and 7041/1059898 respectively.

The land is said to be in the possession of the Crown and Shoalhaven City Council (reserve trust manager)

(RMS Papers: SF2015/168069; RO SF2013/182055)

ROADS ACT 1993

Notice of Dedication of Land as Public Road
at Castle Hill in the Hornsby Shire Council Area

Roads and Maritime Services, by its delegate, dedicates the land described in the schedule below as public road under section 10 of the *Roads Act 1993*.

K DURIE
Manager, Compulsory Acquisition & Road Dedication
Roads and Maritime Services

Schedule

All that piece or parcel of land situated in the Hornsby Shire Council area, Parish of South Colah and County of Cumberland, shown as Lot 3 Deposited Plan 840468.

(RMS Papers: SF2016/044083; RO SF2013/005269)

Mining and Petroleum Notices

Notice is given that the following applications have been received:

EXPLORATION LICENCE APPLICATIONS

(T16-1015)

No 5259, SECRETARY NSW DEPT INDUSTRY SKILLS & REGIONAL DEVELOPMENT ON BEHALF OF CROWN, area of 960 units, for Group 1, dated 29 February 2016. (Cobar Mining Division).

(T16-1028)

No 5272, BROKEN HILL OPERATIONS PTY LTD (ACN 054 920 893), area of 5 units, for Group 1, dated 8 April 2016. (Broken Hill Mining Division).

MINING LEASE APPLICATION

(T16-1503)

No 524, COAL & ALLIED OPERATIONS PTY LTD (ACN 000 023 656), area of about 33 hectares, to mine for coal, dated 6 April 2016. (Singleton Mining Division).

The Hon ANTHONY ROBERTS, MP
Minister for Industry, Resources and Energy

Notice is given that the following application has been granted:

EXPLORATION LICENCE APPLICATION

(T15-1088)

No 5212, now Exploration Licence No 8425, GOLD AND COPPER RESOURCES PTY LIMITED (ACN 124 534 863), Counties of Bathurst and Forbes, Map Sheet (8630), area of 34 units, for Group 1, dated 17 February 2016, for a term until 17 February 2019.

The Hon ANTHONY ROBERTS, MP
Minister for Industry, Resources and Energy

Notice is given that the following application has been refused:

EXPLORATION LICENCE APPLICATION

(T16-1021)

No 5266, PAUL LOUIS FORNER AND PETER JOHN FORNER, County of Finch, Map Sheet (8438). Refusal took effect on 18 March 2016.

The Hon ANTHONY ROBERTS, MP
Minister for Industry, Resources and Energy

Notice is given that the following applications for renewal have been received:

(T12-1187)

Exploration Licence No 8076, SILVER CITY MINERALS LIMITED (ACN 130 933 309), area of 6 units. Application for renewal received 6 April 2016.

(T12-1205)

Exploration Licence No 8078, SILVER CITY MINERALS LIMITED (ACN 130 933 309), area of 50 units. Application for renewal received 6 April 2016.

The Hon ANTHONY ROBERTS, MP
Minister for Industry, Resources and Energy

RENEWAL OF CERTAIN AUTHORITIES

Notice is given that the following authorities have been renewed:

(15-1134)

Exploration Licence No 3854, NIMROD RESOURCES LIMITED (ACN 130 842 063), Counties of Gunderbooka and Irrara, Map Sheet (8038), area of 7 units, for a further term until 20 May 2017. Renewal effective on and from 28 January 2016.

(12-4348)

Exploration Licence No 5982, ZINTOBA PTY LTD (ACN 001 318 341) AND PEAK GOLD MINES PTY LTD (ACN 001 533 777), County of Mouramba, Map Sheet (8033, 8133), area of 18 units, for a further term until 29 August 2020. Renewal effective on and from 28 January 2016.

(13-3535)

Exploration Licence No 6304, DONALD JOHN PERKIN, County of Roxburgh, Map Sheet (8831), area of 49 units, for a further term until 23 September 2017. Renewal effective on and from 28 January 2016.

(15-2237)

Exploration Licence No 6336, AUGUR RESOURCES LTD (ACN 106 879 690), County of Flinders, Map Sheet (8233, 8234, 8333, 8334), area of 50 units, for a further term until 31 October 2018. Renewal effective on and from 28 January 2016.

(14-2058)

Exploration Licence No 6818, DIVERSIFIED MINING PTY LTD (ACN 139 102 435), Counties of Clive and Drake, Map Sheet (9339, 9340), area of 8 units, for a further term until 4 July 2017. Renewal effective on and from 9 March 2016.

(T08-0074)

Exploration Licence No 7321, STRAITS GOLD PTY LIMITED (ACN 072 498 081), County of Ashburnham, Map Sheet (8631), area of 4 units, for a further term until 9 March 2017. Renewal effective on and from 17 February 2016.

(15-1876)

Exploration Licence No 7389, GOLDEN CROSS OPERATIONS PTY. LTD. (ACN 050 212 827), Counties of Flinders and Mouramba, Map Sheet (8134), area of 5 units, for a further term until 20 August 2018. Renewal effective on and from 28 January 2016.

(T09-0069)

Exploration Licence No 7651, EMX EXPLORATION PTY LTD (ACN 139 612 427), Counties of Mootwingee and Yungnulgra, Map Sheet (7336, 7436), area of 16 units, for a further term until 6 December 2018. Renewal effective on and from 17 February 2016.

(T12-1292)

Exploration Licence No 8136, THOMSON RESOURCES LTD (ACN 138 358 728), County of Cowper, Map Sheet (8136), area of 6 units, for a further term until 9 July 2018. Renewal effective on and from 9 March 2016.

(T12-1286)

Exploration Licence No 8163, RIVERSTON TIN PTY LTD (ACN 164 404 988), Counties of Dowling and Gipps, Map Sheet (8230), area of 30 units, for a further term until 4 September 2018. Renewal effective on and from 17 February 2016.

(T13-1083)

Exploration Licence No 8176, SIBELCO AUSTRALIA LIMITED (ACN 000 971 844), County of Inglis, Map Sheet (9036), area of 4 units, for a further term until 15 October 2018. Renewal effective on and from 17 February 2016.

(T13-1028)

Exploration Licence No 8186, NIMROD RESOURCES LIMITED (ACN 130 842 063), County of Gunderbooka, Map Sheet (8038, 8138), area of 53 units, for a further term until 29 October 2017. Renewal effective on and from 17 February 2016.

(15-2310)

Exploration Licence No 8187, NIMROD RESOURCES LIMITED (ACN 130 842 063), County of Gunderbooka, Map Sheet (8037, 8038), area of 17 units, for a further term until 29 October 2017. Renewal effective on and from 17 February 2016.

The Hon ANTHONY ROBERTS, MP
Minister for Industry, Resources and Energy

WITHDRAWAL OF APPLICATIONS FOR RENEWAL

Notice is given that the applications for renewal in respect of the following authorities have been withdrawn:

(T10-0179)

Exploration Licence No 7717, DRL (GUNDAGAI) PTY LIMITED (ACN 147 939 599), Counties of Clarendon and Harden, Map Sheet (8528), area of 8 units. The authority ceased to have effect on 15 February 2016.

(T10-0187)

Exploration Licence No 7718, DRL (ADELONG) PTY LIMITED (ACN 147 939 491), County of Wynyard, Map Sheet (8527), area of 7 units. The authority ceased to have effect on 15 February 2016.

(T10-0165)

Exploration Licence No 7730, DRL (IRONBARKS) PTY LIMITED (ACN 147 939 544), Counties of Forbes and Gipps, Map Sheet (8430), area of 6 units. The authority ceased to have effect on 15 February 2016.

(T11-0178)

Exploration Licence No 7853, DRILL RESOURCES (COOBA) PTY LTD (ACN 151 338 555), County of Clarendon, Map Sheet (8428), area of 3 units. The authority ceased to have effect on 15 February 2016.

The Hon ANTHONY ROBERTS, MP
Minister for Industry, Resources and Energy

TRANSFERS

(15-2383)

Exploration Licence No 5792, formerly held by TEMPLAR RESOURCES PTY LTD (ACN 085 644 944) has been transferred to SANDFIRE RESOURCES NL (ACN 105 154 185). The transfer was registered on 18 March 2016.

(15-2381)

Exploration Licence No 5864, formerly held by TEMPLAR RESOURCES PTY LTD (ACN 085 644 944) has been transferred to SANDFIRE RESOURCES NL (ACN 105 154 185). The transfer was registered on 22 March 2016.

(T15-1770)

Exploration Licence No 6594, formerly held by DELLWORTH PTY LIMITED (ACN 002998192) has been transferred to GLENDELL TENEMENTS PTY LIMITED (ACN 056 693 175). The transfer was registered on 24 March 2016.

(15-2323)

Exploration Licence No 6845, formerly held by TEMPLAR RESOURCES PTY LTD (ACN 085 644 944) has been transferred to SANDFIRE RESOURCES NL (ACN 105 154 185). The transfer was registered on 22 March 2016.

(15-2232)

Mining Lease No 1648 (Act 1992), formerly held by INTEGRA COAL OPERATIONS PTY LTD (ACN 113 030 998) has been transferred to BLOOMFIELD COLLIERIES PTY LTD (ACN 000 106 972). The transfer was registered on 24 March 2016.

(15-2232)

Mining Lease No 1651 (Act 1992), formerly held by INTEGRA COAL OPERATIONS PTY LTD (ACN 113 030 998) has been transferred to BLOOMFIELD COLLIERIES PTY LTD (ACN 000 106 972). The transfer was registered on 24 March 2016.

(13-1638)

Petroleum Exploration Licence No 433, formerly held by SANTOS NSW PTY LTD (ACN 094 269 780), ENERGIA AUSTRALIA NARRABRI GAS PTY LTD (ACN 147 609 729) AND SANTOS QNT PTY LTD. (ACN 083 077 196) has been transferred to SANTOS NSW PTY LTD (ACN 094 269 780) AND SANTOS QNT PTY LTD. (ACN 083 077 196). The transfer was registered on 6 April 2016.

The Hon ANTHONY ROBERTS, MP
Minister for Industry, Resources and Energy

MINING ACT 1992

Order under Section 369A

Constitution of Fossicking District 56

Pursuant to section 369A of the *Mining Act 1992*, I, Christopher Yeats, Executive Director Geological Survey of NSW in the Department for Industry, Skills and Regional Development, as delegate of the Minister for Industry, Resources and Energy, do, by this Order, constitute the following fossicking district:

- a) all land within the Local Government Area of Upper Lachlan Shire Council and identified by bold black outline in the map in Schedule 1, to be named Fossicking District 56.

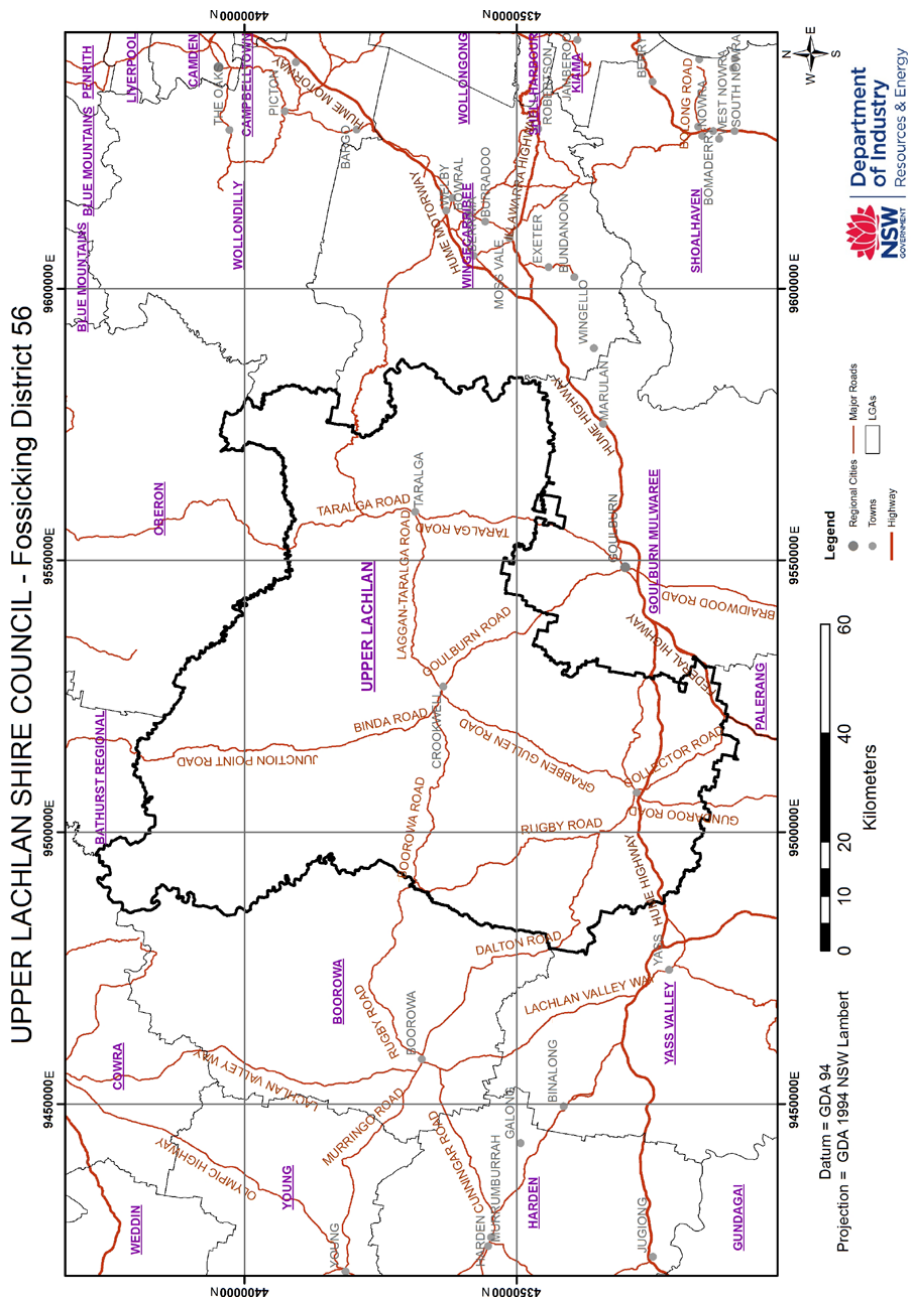
This Order commences on the date on which it is published in the *NSW Government Gazette*.

Dated this 12th day of April 2016.

CHRIS YEATS
 Executive Director Geological Survey of NSW
 As delegate of the Minister for Industry, Resources and Energy

SCHEDULE 1

Map FD02 – Fossicking District 56



Primary Industries Notices

STOCK DISEASES ACT 1923

Appointment of Inspectors

I, Scott Hansen, Director General of the Department of Primary Industries with the delegated authority of the Secretary of the Department of Industry, Skills and Regional Development pursuant to section 22C of the *Stock Diseases Act 1923* (“the Act”) and pursuant to section 6 (1) of the Act, hereby appoint Erica Kathleen KENNEDY, Anthony Jason HOUSE and Lee James GRIEVE as inspectors for the purposes of the Act.

Dated this 4th day of April 2016

SCOTT HANSEN
Director General
Department of Primary Industries
(an office within the Department of Industry, Skills
and Regional Development)

Crown Lands Notices

1300 886 235 www.crownland.nsw.gov.au

ARMIDALE OFFICE

ROADS ACT 1993

ORDER

Transfer of a Crown Road to a Council

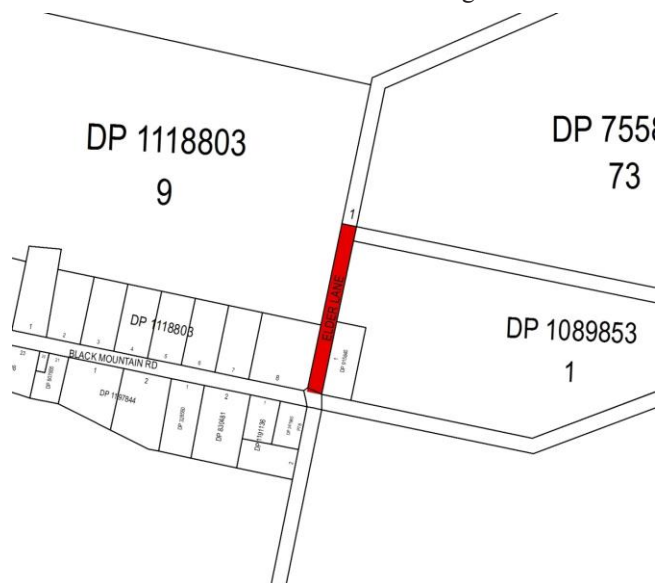
In pursuance of the provisions of section 151, *Roads Act 1993*, the Crown road specified in Schedule 1 is hereby transferred to the Roads Authority specified in Schedule 2 hereunder, and as from the date of publication of this notice, the road specified in schedule 1 ceases to be a Crown road.

The Hon NIALL BLAIR, MLC
Minister for Lands and Water

Schedule 1

Parish – Exmouth; County – Sandon
Land District – Armidale; LGA – Guyra Shire

Crown road shown coloured in red on diagram hereunder.



Schedule 2

Roads Authority: Guyra Shire Council
Lands Reference: 16/01326

NOTICE OF PURPOSE OTHER THAN THE DECLARED PURPOSE PURSUANT TO SECTION 34A (2) (b) OF THE CROWN LANDS ACT 1989

Pursuant to section 34A (2) (b) of the *Crown Lands Act 1989*, the Crown reserve(s) specified in Column 2 of the Schedule is to be used or occupied under a relevant interest granted for the purpose(s) specified in Column 1 of the Schedule where such use or occupation is other than the declared purpose of the reserve.

The Hon NIALL BLAIR, MLC
Minister for Lands and Water

Schedule

Column 1
Recreation

Column 2
Reserve No 755808
Public Purpose: Future
Public Requirements
Notified: 29 June 2007
File Reference: 15/09120

DUBBO OFFICE

NOTICE OF PURPOSE OTHER THAN THE DECLARED PURPOSE PURSUANT TO SECTION 34A (2) (b) OF THE CROWN LANDS ACT 1989

Pursuant to section 34A (2) (b) of the *Crown Lands Act 1989*, the Crown reserve(s) specified in Column 2 of the Schedule is to be used or occupied under a relevant interest granted for the purpose(s) specified in Column 1 of the Schedule where such use or occupation is other than the declared purpose of the reserve.

The Hon NIALL BLAIR, MLC
Minister for Lands and Water

Schedule

Column 1
Grazing

Column 2
Reserve No 39163
Public Purpose: Access
Notified: 6 May 1905
File Reference: 16/01497

ERRATUM

The notice that appeared in the *New South Wales Government Gazette* No 64 dated 31 July 2015 under the heading 'Dissolution of Reserve Trust' regarding Reserve 65210, Reserve 51266 and Reserve 44862 was published in error and is hereby withdrawn.

The Hon NIALL BLAIR, MLC
Minister for Lands and Water

ASSIGNMENT OF NAME TO A RESERVE TRUST

Pursuant to clause 4 (3) of Schedule 8 of the *Crown Lands Act 1989*, the name specified in Column 1 of the Schedule hereunder is assigned to the reserve trust constituted as trustee of the reserve specified opposite thereto in Column 2 of the Schedule.

The Hon NIALL BLAIR, MLC
Minister for Lands and Water

Column 1	Schedule	Column 2
Coolah (R65210) Rubbish Depot Reserve Trust	Reserve No 65210 Public Purpose: Sanitary Purposes, Rubbish Depot, Addition Notified: 26 April 1935 File Reference: 15/06240	
Coolah (R51266) Rubbish Depot Reserve Trust	Reserve No 51266 Public Purpose: Sanitary Purposes, Rubbish Depot Notified: 14 January 1916 File Reference: 15/06240	
Coolah (R44862) Night Soil Depot Reserve Trust	Reserve No 44862 Public Purpose: Night Soil Depot Notified: 16 February 1910 File Reference: 15/06240	

DISSOLUTION OF RESERVE TRUST

Pursuant to section 92 (3) of the *Crown Lands Act 1989*, the reserve trust specified in Column 1 of the Schedule hereunder, which was established in respect of the reserve specified opposite thereto in Column 2 of the Schedule, is dissolved.

The Hon. NIALL BLAIR, MLC
Minister for Lands and Water

Schedule

Column 1	Column 2
Coolah (R65210) Rubbish Depot Reserve Trust	Reserve No 65210 Public Purpose: Sanitary Purposes, Rubbish Depot, Addition Notified: 26 April 1935 File Reference: 15/06240
Coolah (R51266) Rubbish Depot Reserve Trust	Reserve No 51266 Public Purpose: Sanitary Purposes, Rubbish Depot Notified: 14 January 1916 File Reference: 15/06240
Coolah (R44862) Night Soil Depot Reserve Trust	Reserve No 44862 Public Purpose: Night Soil Depot Notified: 16 February 1910 File Reference: 15/06240

GRAFTON OFFICE

NOTIFICATION OF CLOSING OF A ROAD

In pursuance of the provisions of the *Roads Act 1993*, the road hereunder described is closed and the lands comprised therein cease to be public road and the rights of passage and access that previously existed in relation to the road is extinguished. Upon closing, title to the land, comprising the former public road, vests in the body specified in the Schedule hereunder.

The Hon NIALL BLAIR, MLC
Minister for Lands and Water

Description

*Parish – Ellangowan; County – Richmond
Land District – Casino; LGA – Richmond Valley*
Road Closed: Lot 5 DP 1211064
File No: 15/01453

Schedule

On closing, the land within Lot 5 DP 1211064 remains vested in the State of New South Wales as Crown land.

NOTIFICATION OF CLOSING OF A ROAD

In pursuance of the provisions of the *Roads Act 1993*, the road hereunder described is closed and the lands comprised therein cease to be public road and the rights of passage and access that previously existed in relation to the road is extinguished. Upon closing, title to the land, comprising the former public road, vests in the body specified in the Schedule hereunder.

The Hon NIALL BLAIR, MLC
Minister for Lands and Water

Description

*Parish – Bungawalbin; County – Richmond
Land District – Lismore; LGA – Richmond Valley*
Road Closed: Lot 1 DP 1212922
File No: 15/05401

Schedule

On closing, the land within Lot 1 DP 1212922 remains vested in the State of New South Wales as Crown land.

NOTIFICATION OF CLOSING OF A ROAD

In pursuance of the provisions of the *Roads Act 1993*, the road hereunder described is closed and the lands comprised therein cease to be public road and the rights of passage and access that previously existed in relation to the road is extinguished. Upon closing, title to the land, comprising the former public road, vests in the body specified in the Schedule hereunder.

The Hon NIALL BLAIR, MLC
Minister for Lands and Water

Description

*Parish – Tullooona; County – Stapyllton
Land District – Moree; LGA – Moree Plains*
Road Closed: Lot 1 DP 1216411
File No: 15/03840

Schedule

On closing, the land within Lot 1 DP 1216411 remains vested in the State of New South Wales as Crown land.

NOTIFICATION OF CLOSING OF A ROAD

In pursuance of the provisions of the *Roads Act 1993*, the road hereunder described is closed and the lands comprised therein cease to be public road and the rights of passage and access that previously existed in relation to the road is extinguished. Upon closing, title to the land, comprising the former public road, vests in the body specified in the Schedule hereunder.

The Hon NIALL BLAIR, MLC
Minister for Lands and Water

Description

*Parish – Coolanga; County – Staphylton
Land District – Warialda; LGA – Moree Plains*

Road Closed: Lot 2 DP 1216412

File No: 15/03841

Schedule

On closing, the land within Lot 2 DP 1216412 remains vested in the State of New South Wales as Crown land.

NOTIFICATION OF CLOSING OF A ROAD

In pursuance of the provisions of the *Roads Act 1993*, the road hereunder described is closed and the lands comprised therein cease to be public road and the rights of passage and access that previously existed in relation to the road is extinguished. Upon closing, title to the land, comprising the former public road, vests in the body specified in the Schedule hereunder.

The Hon NIALL BLAIR, MLC
Minister for Lands and Water

Description

*Parish – Turville; County – Fitzroy
Land District – Grafton; LGA – Clarence Valley*

Road Closed: Lots 1–3 DP 1215602

File No: 15/05569

Schedule

On closing, the land within Lots 1–3 DP 1215602 remains vested in the State of New South Wales as Crown land.

NOTIFICATION OF CLOSING OF A ROAD

In pursuance of the provisions of the *Roads Act 1993*, the road hereunder described is closed and the lands comprised therein cease to be public road and the rights of passage and access that previously existed in relation to the road is extinguished. Upon closing, title to the land, comprising the former public road, vests in the body specified in the Schedule hereunder.

The Hon NIALL BLAIR, MLC
Minister for Lands and Water

Description

*Parish – Bungowannah; County – Hume
Land District – Albury; LGA – Greater Hume*

Road Closed: Lot 3 DP 1217207

File No: 15/01630

Schedule

On closing, the land within Lot 3 DP 1217207 remains vested in the State of New South Wales as Crown land.

NOTIFICATION OF CLOSING OF A ROAD

In pursuance of the provisions of the *Roads Act 1993*, the road hereunder described is closed and the lands comprised therein cease to be public road and the rights of passage and access that previously existed in relation to the road is extinguished. Upon closing, title to the land, comprising the former public road, vests in the body specified in the Schedule hereunder.

The Hon NIALL BLAIR, MLC
Minister for Lands and Water

Description

*Parish – Missabotti; County – Raleigh
Land District – Bellingen; LGA – Nambucca*

Road Closed: Lot 1 DP 1216942

File No: 13/13848

Schedule

On closing, the land within Lot 1 DP 1216942 remains vested in the State of New South Wales as Crown land.

NOTIFICATION OF CLOSING OF A ROAD

In pursuance of the provisions of the *Roads Act 1993*, the road hereunder described is closed and the lands comprised therein cease to be public road and the rights of passage and access that previously existed in relation to the road is extinguished. Upon closing, title to the land, comprising the former public road, vests in the body specified in the Schedule hereunder.

The Hon NIALL BLAIR, MLC
Minister for Lands and Water

Description

*Parish – Yarrow; County – Gough
Land District – Glen Innes
LGA – Glen Innes Severn Shire*

Road Closed: Lot 2 DP 1214367

File No: 15/05652

Schedule

On closing, the land within Lot 2 DP 1214367 remains vested in the State of New South Wales as Crown land.

NOTIFICATION OF CLOSING OF A ROAD

In pursuance of the provisions of the *Roads Act 1993*, the road hereunder described is closed and the lands comprised therein cease to be public road and the rights of passage and access that previously existed in relation to the road is extinguished. Upon closing, title to the land, comprising the former public road, vests in the body specified in the Schedule hereunder.

The Hon NIALL BLAIR, MLC
Minister for Lands and Water

Description

*Parish – Lewis; County – Clive
Land District – Glen Innes
LGA – Glen Innes Severn Shire*

Road Closed: Lot 5 DP 1214100

File No: 15/05415

Schedule

On closing, the land within Lot 5 DP 1214100 remains vested in the State of New South Wales as Crown land.

NOTIFICATION OF CLOSING OF A ROAD

In pursuance of the provisions of the *Roads Act 1993*, the road hereunder described is closed and the lands comprised therein cease to be public road and the rights of passage and access that previously existed in relation to the road is extinguished.

Upon closing, title to the land, comprising the former public road, vests in the body specified in the Schedule hereunder.

The Hon NIALL BLAIR, MLC
Minister for Lands and Water

Description

*Parish – Nandabah; County – Richmond
Land District – Casino; LGA – Richmond Valley*

Road Closed: Lot 2 DP 1209914
File No: 15/01472

Schedule

On closing, the land within Lot 2 DP 1209914 remains vested in the State of New South Wales as Crown land.

NOTIFICATION OF CLOSING OF A ROAD

In pursuance of the provisions of the *Roads Act 1993*, the road hereunder described is closed and the lands comprised therein cease to be public road and the rights of passage and access that previously existed in relation to the road is extinguished. Upon closing, title to the land, comprising the former public road, vests in the body specified in the Schedule hereunder.

The Hon NIALL BLAIR, MLC
Minister for Lands and Water

Description

*Parishes – Coolcumba, Fletcher
Counties – Hawes, Vernon
Land District – Walcha; LGA – Walcha*

Road Closed: Lot 1 DP 1217199
File No: 07/2362

Schedule

On closing, the land within Lot 1 DP 1217199 remains vested in the State of New South Wales as Crown land.

NOTIFICATION OF CLOSING OF A ROAD

In pursuance of the provisions of the *Roads Act 1993*, the road hereunder described is closed and the lands comprised therein cease to be public road and the rights of passage and access that previously existed in relation to the road is extinguished. Upon closing, title to the land, comprising the former public road, vests in the body specified in the Schedule hereunder.

The Hon NIALL BLAIR, MLC
Minister for Lands and Water

Description

*Parish – Dunoos; County – Rous
Land District – Lismore; LGA – Lismore*

Road Closed: Lot 2 DP 1210235
File No: 15/02177

Schedule

On closing, the land within Lot 2 DP 1210235 remains vested in the State of New South Wales as Crown land.

NOTIFICATION OF CLOSING OF A ROAD

In pursuance of the provisions of the *Roads Act 1993*, the road hereunder described is closed and the lands comprised therein cease to be public road and the rights of passage and access that previously existed in relation to the road is extinguished. Upon closing, title to the land, comprising the former public road, vests in the body specified in the Schedule hereunder.

The Hon NIALL BLAIR, MLC
Minister for Lands and Water

Description

*Parish – Cowmerton; County – Benarba
Land District – Moree; LGA – Moree Plains*

Road Closed: Lot 3 DP 1217610
File No: 15/09317

Schedule

On closing, the land within Lot 3 DP 1217610 remains vested in the State of New South Wales as Crown land.

NOTIFICATION OF CLOSING OF A ROAD

In pursuance of the provisions of the *Roads Act 1993*, the road hereunder described is closed and the lands comprised therein cease to be public road and the rights of passage and access that previously existed in relation to the road is extinguished. Upon closing, title to the land, comprising the former public road, vests in the body specified in the Schedule hereunder.

The Hon NIALL BLAIR, MLC
Minister for Lands and Water

Description

*Parish – Fairy Mount; County – Rous
Land District – Casino; LGA – Kyogle*

Road Closed: Lots 1–2 DP 1212263
File No: 15/05859

Schedule

On closing, the land within Lots 1–2 DP 1212263 remains vested in the State of New South Wales as Crown land.

NOTIFICATION OF CLOSING OF A ROAD

In pursuance of the provisions of the *Roads Act 1993*, the road hereunder described is closed and the lands comprised therein cease to be public road and the rights of passage and access that previously existed in relation to the road is extinguished. Upon closing, title to the land, comprising the former public road, vests in the body specified in the Schedule hereunder.

The Hon NIALL BLAIR, MLC
Minister for Lands and Water

Description

*Parish – Whalan; County – Benarba
Land District – Moree; LGA – Moree Plains*

Road Closed: Lot 2 DP 1215224
File No: 15/09319

Schedule

On closing, the land within Lot 2 DP 1215224 remains vested in the State of New South Wales as Crown land.

NOTIFICATION OF CLOSING OF A ROAD

In pursuance of the provisions of the *Roads Act 1993*, the road hereunder described is closed and the lands comprised therein cease to be public road and the rights of passage and access that previously existed in relation to the road is extinguished. Upon closing, title to the land, comprising the former public road, vests in the body specified in the Schedule hereunder.

The Hon NIALL BLAIR, MLC
Minister for Lands and Water

Description

*Parishes – Kinnimo, Cowmerton, Whalan
Counties – Stapylton, Benarba
Land District – Moree; LGA – Moree Plains*

Road Closed: Lot 3 DP 1215223, Lot 1 DP 1215224
File No: 15/09318

Schedule

On closing, the land within Lot 3 DP 1215223, Lot 1 DP 1215224 remains vested in the State of New South Wales as Crown land.

NOTIFICATION OF CLOSING OF A ROAD

In pursuance of the provisions of the *Roads Act 1993*, the road hereunder described is closed and the lands comprised therein cease to be public road and the rights of passage and access that previously existed in relation to the road is extinguished. Upon closing, title to the land, comprising the former public road, vests in the body specified in the Schedule hereunder.

The Hon NIALL BLAIR, MLC
Minister for Lands and Water

Description

*Parish – Walcha; County – Vernon
Land District – Walcha; LGA – Walcha*

Road Closed: Lot 7 DP 1217346
File No: 15/10401

Schedule

On closing, the land within Lot 7 DP 1217346 remains vested in the State of New South Wales as Crown land.

NOTIFICATION OF CLOSING OF A ROAD

In pursuance of the provisions of the *Roads Act 1993*, the road hereunder described is closed and the lands comprised therein cease to be public road and the rights of passage and access that previously existed in relation to the road is extinguished. Upon closing, title to the land, comprising the former public road, vests in the body specified in the Schedule hereunder.

The Hon NIALL BLAIR, MLC
Minister for Lands and Water

Description

*Parish – Yatta; County – Courallie
Land District – Narrabri; LGA – Moree Plains*

Road Closed: Lot 1 DP 1217348
File No: 15/02585

Schedule

On closing, the land within Lot 1 DP 1217348 remains vested in the State of New South Wales as Crown land.

NOTIFICATION OF CLOSING OF A ROAD

In pursuance of the provisions of the *Roads Act 1993*, the road hereunder described is closed and the lands comprised therein cease to be public road and the rights of passage and access that previously existed in relation to the road is extinguished. Upon closing, title to the land, comprising the former public road, vests in the body specified in the Schedule hereunder.

The Hon NIALL BLAIR, MLC
Minister for Lands and Water

Description

*Parish – Armidale; County – Sandon
Land District – Armidale; LGA – Armidale Dumaresq*

Road Closed: Lot 1 DP 1217406
File No: 07/2283

Schedule

On closing, the land within Lot 1 DP 1217406 remains vested in the State of New South Wales as Crown land.

NOTICE OF PURPOSE OTHER THAN THE DECLARED PURPOSE PURSUANT TO SECTION 34A (2) (b) OF THE CROWN LANDS ACT 1989

Pursuant to section 34A (2) (b) of the *Crown Lands Act 1989*, the Crown reserve(s) specified in Column 2 of the Schedule is to be used or occupied under a relevant interest granted for the purpose(s) specified in Column 1 of the Schedule where such use or occupation is other than the declared purpose of the reserve.

The Hon NIALL BLAIR, MLC
Minister for Lands and Water

Schedule

Column 1	Column 2
Community Event	Reserve No 69040 Public Purpose: Future Public Requirements Notified: 23 February 1940 File Reference: 16/01169
	Reserve No 93088 Public Purpose: Future Public Requirements Notified: 18 July 1980 File Reference: 16/01169
	Reserve No 1014608 Public Purpose: Public Recreation and Coastal Environmental Protection, Community Purposes, Tourist Facilities and Services Notified: 7 March 2008 File Reference: 16/01169

Column 1	Column 2
	Reserve No 56146 Public Purpose: Generally Notified: 11 May 1923 File Reference: 16/01169
	Reserve No 1011268 Public Purpose: Future Public Requirements Notified: 3 February 2006 File Reference: 16/01169

Schedule

Column 1	Column 2
Grazing	Reserve No 93169 Public Purpose: Future Public Requirements Notified: 18 July 1980 File Reference: 15/06542

GRIFFITH OFFICE

NOTICE OF PURPOSE OTHER THAN THE DECLARED PURPOSE PURSUANT TO SECTION 34A (2) (b) OF THE CROWN LANDS ACT 1989

Pursuant to section 34A (2) (b) of the *Crown Lands Act 1989*, the Crown reserve(s) specified in Column 2 of the Schedule is to be used or occupied under a relevant interest granted for the purpose(s) specified in Column 1 of the Schedule where such use or occupation is other than the declared purpose of the reserve.

The Hon NIALL BLAIR, MLC
Minister for Lands and Water

Schedule

Column 1	Column 2
Grazing; Agriculture	Reserve No 752319 Public Purpose: Future Public Requirements Notified: 29 June 2007 File Reference: 15/11430

MOREE OFFICE

NOTICE OF PURPOSE OTHER THAN THE DECLARED PURPOSE PURSUANT TO SECTION 34A (2) (b) OF THE CROWN LANDS ACT 1989

Pursuant to section 34A (2) (b) of the *Crown Lands Act 1989*, the Crown reserve(s) specified in Column 2 of the Schedule is to be used or occupied under a relevant interest granted for the purpose(s) specified in Column 1 of the Schedule where such use or occupation is other than the declared purpose of the reserve.

The Hon NIALL BLAIR, MLC
Minister for Lands and Water

Schedule

Column 1	Column 2
Grazing	Reserve No 93327 Public Purpose: Future Public Requirements Notified: 8 August 1980 File Reference: 15/09676

Schedule

Column 1	Column 2
Grazing; Cultivation	Reserve No 751136 Public Purpose: Future Public Requirements Notified: 29 June 2007 File Reference: 15/09676

NEWCASTLE OFFICE

NOTIFICATION OF CLOSING OF A ROAD

In pursuance of the provisions of the *Roads Act 1993*, the road hereunder described is closed and the lands comprised therein cease to be public road and the rights of passage and access that previously existed in relation to the road is extinguished. Upon closing, title to the land, comprising the former public road, vests in the body specified in the Schedule hereunder.

The Hon NIALL BLAIR, MLC
Minister for Lands and Water

Description

*Parish – Manly Cove; County – Cumberland
Land District – Metropolitan; LGA – Warringah*

Road Closed: Lot 1 DP 1207612

File No: 13/15329

Schedule

On closing, the land within Lot 1 DP 1207612 remains vested in Warringah Council as community land for the purposes of the *Local Government Act 1993*.

Council Reference: DC00077

NOTIFICATION OF CLOSING OF A ROAD

In pursuance of the provisions of the *Roads Act 1993*, the road hereunder described is closed and the lands comprised therein cease to be public road and the rights of passage and access that previously existed in relation to the road is extinguished. Upon closing, title to the land, comprising the former public road, vests in the body specified in the Schedule hereunder.

The Hon NIALL BLAIR, MLC
Minister for Lands and Water

Description

*Parish – Gulgong; County – Phillip
Land District – Mudgee; LGA – Mid-Western Regional*

Road Closed: Lot 1 DP 121738 subject to a right of carriageway created by Deposited Plan 1217387

File No: 09/11824

Schedule

On closing, the land within Lot 1 DP 1217387 remains vested in the State of New South Wales as Crown land.

NOTIFICATION OF CLOSING OF A ROAD

In pursuance of the provisions of the *Roads Act 1993*, the road hereunder described is closed and the lands comprised therein cease to be public road and the rights of passage and access that previously existed in relation to the road is extinguished. Upon closing, title to the land, comprising the former public road, vests in the body specified in the Schedule hereunder.

The Hon NIALL BLAIR, MLC
Minister for Lands and Water

Description

*Parish – Derringgullen; County – King
Land District – Yass; LGA – Yass Valley*

Road Closed: Lots 1–2 DP 1217048 (subject to easement/
right of carriageway created by Deposited Plan 1217048)
File No: 09/02362

Schedule

On closing, the land within Lots 1–2 DP 1217048 remains vested in the State of New South Wales as Crown land.

NOTIFICATION OF CLOSING OF A ROAD

In pursuance of the provisions of the *Roads Act 1993*, the road hereunder described is closed and the lands comprised therein cease to be public road and the rights of passage and access that previously existed in relation to the road is extinguished. Upon closing, title to the land, comprising the former public road, vests in the body specified in the Schedule hereunder.

The Hon NIALL BLAIR, MLC
Minister for Lands and Water

Description

*Parish – South Junee; County – Clarendon
Land District – Wagga Wagga; LGA – Junee*

Road Closed: Lot 5 DP 1215519
File No: 15/05237

Schedule

On closing, the land within Lot 5 DP 1215519 remains vested in the State of New South Wales as Crown land.

NOTIFICATION OF CLOSING OF A ROAD

In pursuance of the provisions of the *Roads Act 1993*, the road hereunder described is closed and the lands comprised therein cease to be public road and the rights of passage and access that previously existed in relation to the road is extinguished. Upon closing, title to the land, comprising the former public road, vests in the body specified in the Schedule hereunder.

The Hon NIALL BLAIR, MLC
Minister for Lands and Water

Description

*Parish – Tarlee; County – Jamison
Land District – Narrabri; LGA – Narrabri*

Road Closed: Lot 1 DP 1217037
File No: 14/07356

Schedule

On closing, the land within Lot 1 DP 1217037 remains vested in the State of New South Wales as Crown land.

NOTIFICATION OF CLOSING OF A ROAD

In pursuance of the provisions of the *Roads Act 1993*, the road hereunder described is closed and the lands comprised therein cease to be public road and the rights of passage and access that previously existed in relation to the road is extinguished. Upon closing, title to the land, comprising the former public road, vests in the body specified in the Schedule hereunder.

The Hon NIALL BLAIR, MLC
Minister for Lands and Water

Description

*Parish – Cowra; County – Bathurst
Land District – Cowra; LGA – Cowra*

Road Closed: Lot 1 DP 1216032
File No: 15/03913

Schedule

On closing, the land within Lot 1 DP 1216032 becomes vested in the State of New South Wales as Crown Land.
Council’s reference: DWS405708

NOTIFICATION OF CLOSING OF A ROAD

In pursuance of the provisions of the *Roads Act 1993*, the road hereunder described is closed and the lands comprised therein cease to be public road and the rights of passage and access that previously existed in relation to the road is extinguished. Upon closing, title to the land, comprising the former public road, vests in the body specified in the Schedule hereunder.

The Hon NIALL BLAIR, MLC
Minister for Lands and Water

Description

*Parish – Eurabba; County – Bland
Land District – Grenfell; LGA – Weddin*

Road Closed: Lot 1 DP 1216038
File No: CL/00244

Schedule

On closing, the land within Lot 1 DP 1216038 remains vested in the State of New South Wales as Crown land.

NOTIFICATION OF CLOSING OF A ROAD

In pursuance of the provisions of the *Roads Act 1993*, the road hereunder described is closed and the lands comprised therein cease to be public road and the rights of passage and access that previously existed in relation to the road is extinguished. Upon closing, title to the land, comprising the former public road, vests in the body specified in the Schedule hereunder.

The Hon NIALL BLAIR, MLC
Minister for Lands and Water

Description

*Parish – Glenlogan; County – Bathurst
Land District – Cowra; LGA – Cowra*

Road Closed: Lot 1 DP 1216340
File No: 15/03830

Schedule

On closing, the land within Lot 1 DP 1216340 remains vested in the State of New South Wales as Crown land.

NOTIFICATION OF CLOSING OF A ROAD

In pursuance of the provisions of the *Roads Act 1993*, the road hereunder described is closed and the lands comprised therein cease to be public road and the rights of passage and access that previously existed in relation to the road is extinguished. Upon closing, title to the land, comprising the former public road, vests in the body specified in the Schedule hereunder.

The Hon NIALL BLAIR, MLC
Minister for Lands and Water

Description

*Parish – Goonigal; County – Forbes
Land District – Forbes; LGA – Forbes*

Road Closed: Lot 3 DP 1214363
File No: CL/00643

Schedule

On closing, the land within Lot 3 DP 1214363 remains vested in the State of New South Wales as Crown land.

NOTIFICATION OF CLOSING OF A ROAD

In pursuance of the provisions of the *Roads Act 1993*, the road hereunder described is closed and the lands comprised therein cease to be public road and the rights of passage and access that previously existed in relation to the road is extinguished. Upon closing, title to the land, comprising the former public road, vests in the body specified in the Schedule hereunder.

The Hon NIALL BLAIR, MLC
Minister for Lands and Water

Description

*Parish – Collieblue; County – Bligh
Land District – Dunedoo; LGA – Warrumbungle*

Road Closed: Lot 2 DP 1217728
File No: 15/09729

Schedule

On closing, the land within Lot 2 DP 1217728 remains vested in the State of New South Wales as Crown land.

NOTIFICATION OF CLOSING OF A ROAD

In pursuance of the provisions of the *Roads Act 1993*, the road hereunder described is closed and the lands comprised therein cease to be public road and the rights of passage and access that previously existed in relation to the road is extinguished. Upon closing, title to the land, comprising the former public road, vests in the body specified in the Schedule hereunder.

The Hon NIALL BLAIR, MLC
Minister for Lands and Water

Description

*Parish – Morongla; County – Forbes
Land District – Cowra; LGA – Cowra*

Road Closed: Lot 1 DP 1216172
File No: 15/06038

Schedule

On closing, the land within Lot 1 DP 1216172 remains vested in the State of New South Wales as Crown land.

NOTIFICATION OF CLOSING OF A ROAD

In pursuance of the provisions of the *Roads Act 1993*, the road hereunder described is closed and the lands comprised therein cease to be public road and the rights of passage and access that previously existed in relation to the road is extinguished. Upon closing, title to the land, comprising the former public road, vests in the body specified in the Schedule hereunder.

The Hon NIALL BLAIR, MLC
Minister for Lands and Water

Description

*Parish – Colo; County – Hunter
Land District – Windsor; LGA – Hawkesbury*

Road Closed: Lot 1 DP 1216944
File No: 15/02023

Schedule

On closing, the land within Lot 1 DP 1216944 remains vested in the State of New South Wales as Crown land.

NOTIFICATION OF CLOSING OF A ROAD

In pursuance of the provisions of the *Roads Act 1993*, the road hereunder described is closed and the lands comprised therein cease to be public road and the rights of passage and access that previously existed in relation to the road is extinguished. Upon closing, title to the land, comprising the former public road, vests in the body specified in the Schedule hereunder.

The Hon NIALL BLAIR, MLC
Minister for Lands and Water

Description

*Parishes – Anson, Clinton; County – Bathurst
Land District – Orange; LGA – Cabonne*

Road Closed: Lots 1–2 DP 1217501
File No: CL/00464

Schedule

On closing, the land within Lots 1–2 DP 1217501 remains vested in the State of New South Wales as Crown land.

NOTIFICATION OF CLOSING OF A ROAD

In pursuance of the provisions of the *Roads Act 1993*, the road hereunder described is closed and the lands comprised therein cease to be public road and the rights of passage and access that previously existed in relation to the road is extinguished. Upon closing, title to the land, comprising the former public road, vests in the body specified in the Schedule hereunder.

The Hon NIALL BLAIR, MLC
Minister for Lands and Water

Description

*Parish – Walmar; County – Denham
Land District – Walgett; LGA – Walgett*

Road Closed: Lots 1–2 DP 1201229 (subject to easement for electricity purposes created by Deposited Plan 1201229)
File No: 12/05060

Schedule

On closing, the land within Lots 1–2 DP 1201229 remains vested in the State of New South Wales as Crown land.

REVOCATION OF RESERVATION OF CROWN LAND

Pursuant to section 90 of the *Crown Lands Act 1989*, the reservation of Crown land specified in Column 1 of the Schedule hereunder is revoked to the extent specified opposite thereto in Column 2 of the Schedule.

The Hon NIALL BLAIR, MLC
Minister for Lands and Water

Schedule

Column 1

Parish: Huntley
County: Bathurst
Land District: Orange
Local Government Area: Orange
Locality: Spring Terrace Reserve No 750387
Public Purpose: Future Public Requirements
Notified: 29 June 2007
File Reference: CL/00673

Column 2

The part being:
Lot 2 DP 1148215
(closed road vide gazette 18 January 1911, folio 353)
of an area of 0.9893 ha

Notes: For the purpose of sale of Lot 2 DP 1148215 – closed Crown road notified in *Government Gazette* 18/01/1911 to an adjoining owner.

NOTIFICATION OF CLOSING OF A ROAD

In pursuance of the provisions of the *Roads Act 1993*, the road hereunder described is closed and the lands comprised therein cease to be public road and the rights of passage and access that previously existed in relation to the road is extinguished. Upon closing, title to the land, comprising the former public road, vests in the body specified in the Schedule hereunder.

The Hon NIALL BLAIR, MLC
Minister for Lands and Water

Description

*Parish – Ward; County – Hawes
Land District – Walcha; LGA – Walcha*

Road Closed: Lot 1 DP 1217957
File No: 15/05809

Schedule

On closing, the land within Lot 1 DP 1217957 remains vested in the State of New South Wales as Crown land.

NOWRA OFFICE

ROADS ACT 1993

ORDER

Transfer of a Crown Road to a Council

In pursuance of the provisions of section 151, *Roads Act 1993*, the Crown roads specified in Schedule 1 is transferred to the Roads Authority specified in Schedule 2 hereunder, as from the date of publication of this notice and as from that date the roads specified in Schedule 1 cease to be a Crown road.

The Hon NIALL BLAIR, MLC
Minister for Lands and Water

Schedule 1

*Parish – Bimmil; County – Auckland
Land District – Bega; LGA – Bega Valley*

Description: Crown roads (shown by red colour in diagram hereunder), being part of Hopkins Street and part of Storey Avenue at Eden.



Schedule 2

Road Authority: Bega Valley Shire Council
Crown Lands File Ref: 16/01030 – W563859

NOTICE OF PURPOSE OTHER THAN THE DECLARED PURPOSE PURSUANT TO SECTION 34A (2) (b) OF THE CROWN LANDS ACT 1989

Pursuant to section 34A (2) (b) of the *Crown Lands Act 1989*, the Crown reserve(s) specified in Column 2 of the Schedule is to be used or occupied under a relevant interest granted for the purpose(s) specified in Column 1 of the Schedule where such use or occupation is other than the declared purpose of the reserve.

The Hon NIALL BLAIR, MLC
Minister for Lands and Water

Column 1	Schedule	Column 2
Sewerage Pipeline		Reserve No 755967 Public Purpose: Future Public Requirements Notified: 29 June 2007 File Reference: 15/10717

7. The lessee must undertake any appropriate measures, at his/her own expense, ordered by the Commissioner to rehabilitate any degraded cultivated areas.
8. The lessee must establish windbreaks at his/her own expense as may be ordered by the Commissioner to provide adequate protection of the soil.
9. The lessee must ensure no cultivation or ancillary works are undertaken within 50 metres of the Narran River except with the specific approval of the Commissioner.

WESTERN REGION OFFICE

ALTERATION OF PURPOSE/CONDITIONS OF A WESTERN LANDS LEASE

It is hereby notified that in pursuance of the provisions of section 18J *Western Lands Act 1901*, the purpose and conditions of the undermentioned Western Lands Lease have been altered as shown.

The Hon NIALL BLAIR, MLC
Minister for Lands and Water

*Administrative District – Walgett
Shire – Walgett, County – Narran*

The purpose of Western Lands Lease 15247, being the land contained within Folio Identifiers 1/1217867 and 32/754992 has been altered from “Pastoral” to “Cultivation” effective from 1 April 2016.

As a consequence of the alteration of purpose/conditions rent will be assessed annually in line with the *Western Lands Act 1901* and Regulations.

The conditions of Western Lands Lease 15247 have been altered by the inclusion of the Special Condition shown below.

Special Conditions Attached to Western Land Lease 15247

1. The land leased must only be used for the purpose of Cultivation.
2. The lessee must ensure that sand hills and other soils with a surface texture of loamy sand or coarser are left uncultivated unless specifically approved by the Commissioner.
3. The lessee must ensure land within 60 metres of any texture contrast or duplex soil area remains uncultivated except in accordance with a plan approved by the Commissioner. Texture contrast (or duplex) soils are soil types which have a sandy to loamy topsoil abruptly overlying a clay subsoil and are prone to scalding (producing clay pans and hummocks).
4. The lessee must ensure areas with a slope greater than 2% remain uncultivated until any soil conservation measures documented in a plan approved by the Commissioner have been implemented at the lessee’s expense.
5. The lessee must ensure incised drainage lines, other than man-made structures, which carry water after storms are left uncultivated in the channels and for a distance of at least 20 metres on either side of the banks of the channels except when the Commissioner specifies otherwise.
6. The lessee must ensure stubble is retained on the soil surface and must not be burnt, except with the approval of the Commissioner or his delegate.

Water Notices

WATER ACT 1912

Notice of NSW Civil & Administrative Tribunal Hearing

The NSW Civil & Administrative Tribunal (NCAT) will be convening for a hearing (public inquiry) at Coffs Harbour Court House 2 Beryl Street Coffs Harbour on Thursday 21st April 2016, commencing at approximately 12 noon. The hearing is in regard to an administrative review of the desirability of granting a licence under the *Water Act 1912* by way of permanent transfer to KULBIR SINGH ATWAL & SURINDER KAUR ATWAL for a dam & 100mm pump on an unnamed watercourse on Lot 86 DP 134693 Parish of Moonee County of Fitzroy for irrigation & farming purposes (Ref 1510615).

WATER ACT 1912

Notice of NSW Civil & Administrative Tribunal Hearing

The NSW Civil & Administrative Tribunal (NCAT) will be convening for a directions hearing at Level 10, John Maddison Tower, 86 Goulburn Street, Sydney on Tuesday 12th July 2016, commencing at 10:30am. The directions hearing is in regard to an administrative review of the desirability of granting of a licence under the *Water Act 1912* by way of permanent transfer to MANGIT KAUR SINGH and MUKHTIAR SINGH for two dams, 1 * 100mm pump and 1 * 50mm pump on unnamed watercourses on Lot 17 DP 876733 Parish of Moonee, County of Fitzroy for Conservation of water for irrigation (Ref 1610105).

Other Government Notices

ASSOCIATIONS INCORPORATION ACT 2009

Cancellation of Incorporation Pursuant to Section 74

Take notice that the incorporation of the following associations is cancelled by this notice pursuant to section 74 of the *Associations Incorporation Act 2009*.

AUSTRALIAN HERITAGE DANCERS INC	Y0269623
AUSTRALIAN SAMBO FEDERATION INCORPORATED	INC9893475
BHARAT VIKAS PARISHAD AUSTRALIA INCORPORATED	Y2957243
CENTENARY OF ANZAC HILLS COMMUNITY COMMITTEE INCORPORATED	INC1300491
ELERMORE VALE OUT OF HOURS SCHOOL CARE INC	Y1472918
E-SAN EASTERN THAI ASSOCIATION OF AUSTRALIA INCORPORATED	INC1501641
FREE SERBIAN ORTHODOX CHURCH SCHOOL CONGREGATION SAINT NICHOLAS OF ZICA INCORPORATED	INC9888522
HASTINGS YOUTH THEATRE INCORPORATED	INC9894585
N.S.W. MANGO INCORPORATED	Y2632134
WEST OF THE RANGE HISTORICAL SOCIETY INCORPORATED	Y0506102

Cancellation is effective as at the date of gazettal.

Dated 13th day of April 2016.

ROBYNE LUNNEY
Delegate of the Commissioner
NSW Fair Trading

ASSOCIATIONS INCORPORATION ACT 2009

Cancellation of Registration Pursuant to Section 80

Take notice that ROOFING TILE ASSOCIATION OF AUSTRALIA INCORPORATED (Y2147630) became registered under the *Corporations Act 2001* (of the Commonwealth) as ROOFING TILE ASSOCIATION OF AUSTRALIA LIMITED – ACN 610 821 871, a public company limited by guarantee on the eighteenth day of February 2016, and accordingly its registration under the *Associations Incorporation Act 2009* is cancelled as of that date.

Dated 13 April 2016.

ROBYNE LUNNEY
Delegate of the Commissioner
NSW Fair Trading

BETTING AND RACING ACT 1998

Order for Prescription as Sports Controlling Body – Approval

I, The Honourable Troy Wayne Grant MP, Deputy Premier and Minister for Racing, under section 17B (1) of the *Betting and Racing Act 1998*, do hereby approve the following organisations in Column 1 to be the sports controlling bodies for the sports in Column 2:

Organisation	Sport
NRL	Rugby League
Cricket Australia	Cricket

This approval takes effect on and from the date of gazettal.

Dated this 7th day of April 2016

The Honourable TROY GRANT, MP
Deputy Premier
Minister for Justice and Police
Minister for the Arts
Minister for Racing

COMPANION ANIMALS REGULATION 2008

ORDER

Organisations Approved by the Chief Executive,
Local Government under Clause 16 (d)

Pursuant to clause 16 (d) of the *Companion Animals Regulation 2008*, the organisation listed in Schedule 1 is hereby approved, subject to the conditions contained in Schedule 2.

Schedule 1

Name of organisation	Address of organisation
Best Friends Pet Rescue Association Inc.	PO Box 5312 Wagga Wagga NSW 2650

Schedule 2

1. The exemption under clause 16 (d) of the *Companion Animals Regulation 2008* from the requirements of section 9 of the *Companion Animals Act 1998* only applies to an animal in the custody of an organisation listed in Schedule 1:
 - a) if the organisation is holding that animal for the sole purpose of re-housing the animal with a new owner; and
 - b) if the organisation maintains appropriate records that show compliance with the *Companion Animals Act 1998*, *Companion Animals Regulation 2008* and the Guidelines for Approval to be an Organisation Exempt from Companion Animal Registration under clause 16 (d) of the *Companion Animals Regulation 2008*; and
 - c) if the organisation maintains a register that is made available to the relevant local council and the Office of Local Government as requested. The Register must list the names of all carers involved in the

rehoming of animals and the locations of all animals received under the exemption while in the custody of the organisation.

2. The exemption under clause 16 (d) of the *Companion Animals Regulation 2008* from the requirements of section 9 of the *Companion Animals Act 1998* expires five years from the date of this order, unless revoked or varied at an earlier time.

Date: 8 April 2016

MARK HELY

Acting Director, Investigations and Performance
Office of Local Government

COMPANION ANIMALS REGULATION 2008

ORDER

Organisations Approved by the Chief Executive,
Local Government under Clause 16 (d)

Pursuant to clause 16 (d) of the *Companion Animals Regulation 2008*, the organisation listed in Schedule 1 is hereby approved, subject to the conditions contained in Schedule 2.

Schedule 1

Name of organisation	Address of organisation
Tiki Animal Rescue Inc.	159 Torryburn Road Torryburn NSW 2421

Schedule 2

1. The exemption under clause 16 (d) of the *Companion Animals Regulation 2008* from the requirements of section 9 of the *Companion Animals Act 1998* only applies to an animal in the custody of an organisation listed in Schedule 1:
 - a) if the organisation is holding that animal for the sole purpose of re-housing the animal with a new owner; and
 - b) if the organisation maintains appropriate records that show compliance with the *Companion Animals Act 1998*, *Companion Animals Regulation 2008* and the Guidelines for Approval to be an Organisation Exempt from Companion Animal Registration under clause 16 (d) of the *Companion Animals Regulation 2008*; and
 - c) if the organisation maintains a register that is made available to the relevant local council and the Office of Local Government as requested. The Register must list the names of all carers involved in the rehoming of animals and the locations of all animals received under the exemption while in the custody of the organisation.
2. The exemption under clause 16 (d) of the *Companion Animals Regulation 2008* from the requirements of section 9 of the *Companion Animals Act 1998* expires five years from the date of this order, unless revoked or varied at an earlier time.

Date: 8 April 2016

MARK HELY

Acting Director, Investigations and Performance
Office of Local Government

CO-OPERATIVES NATIONAL LAW (NSW)

Section 601AA (4) of the Corporations Act 2001
as Applied by Section 453 of the
Co-operatives National Law (NSW)

Notice of Proposed Deregistration – Voluntary

Co-operative Details

Co-operative: Ecomart Northern Rivers Co-op Ltd
Co-operative Number: NSWC28449

Notice

The Registrar has received an application to deregister the Co-operative under section 601AA of the *Corporations Act 2001* as applied by section 453 of the *Co-operatives National Law (NSW)*.

The Registrar may deregister the Co-operative when two months have passed since publication of this Notice in the *NSW Government Gazette*.

Dated this 7th day of April 2016 at Bathurst.

CHRISTINE GOWLAND

General Manager, Registry Services
Delegate of the Registrar of Co-operatives

DISTRICT COURT ACT 1973

District Court of New South Wales

Direction

Pursuant to section 173 of the *District Court Act 1973*, I direct that the District Court shall sit in its criminal jurisdiction at the place and time shown as follows:

Queanbeyan	10am	14 June 2016 (2 weeks)
Sittings Cancelled		

Dated this 6th day of April 2016

Justice D PRICE AM
Chief Judge

GEOGRAPHICAL NAMES ACT 1966

Pursuant to the provisions of section 7A (1) of the *Geographical Names Act 1966*, the Geographical Names Board has this day assigned the recorded name listed hereunder as a geographical name.

Tenchs Prospect Mount for a mount situated 3.4kms south east of Ready Swamp and 800m north east of Long Swamp, located on a highpoint on a spur 89m above sea level in the locality of Glenorie.

The position and extent for this feature is recorded and shown within the Geographical Names Register of New South Wales. This information can be accessed through the Board's website at www.gnb.nsw.gov.au.

D MOONEY
Chairman
Geographical Names Board

GEOGRAPHICAL NAMES ACT 1966

Pursuant to the provisions of section 8 of the *Geographical Names Act 1966*, the Geographical Names Board hereby notifies that it proposes to assign the name:

Angophora Bushland Reserve for a reserve located at the intersection of Bona Vista Road and Burgess Street in the suburb of Armidale.

The position and extent for this feature is recorded and shown within the Geographical Names Register of New South Wales. The proposal can also be viewed and submissions lodged on the Geographical Names Board website at www.gnb.nsw.gov.au from Friday 15th April to Monday 16th May 2016, alternatively written submissions may be lodged with the Secretary, Geographical Names Board, 346 Panorama Ave, Bathurst NSW 2795.

In accordance with section 9 of the *Geographical Names Act 1966* all submissions lodged may be subject to a freedom of information application and may be viewed by third party to assist the Board in considering this proposal.

D MOONEY
Chairman
Geographical Names Board

GEOGRAPHICAL NAMES ACT 1966

Pursuant to the provisions of section 8 of the *Geographical Names Act 1966*, the Geographical Names Board hereby notifies that it proposes to assign the names:

Arthur Campbell Reserve for a reserve located at the intersection of Willawa Avenue and Fern Street in the suburb of Gerringong.

Boneyard Beach for a beach located to the north of Bombo Headland and south of Cathedral Rocks, accessed via Cliff Drive. The beach extends for approximately 437 metres, in the suburb of Bombo.

The position and extent of these features are recorded and shown within the Geographical Names Register of New South Wales. The proposal can also be viewed and submissions lodged on the Geographical Names Board website at www.gnb.nsw.gov.au from 13th April to Friday 13th May 2016, alternatively written submissions may be lodged with the Secretary, Geographical Names Board, 346 Panorama Ave, Bathurst NSW 2795.

In accordance with section 9 of the *Geographical Names Act 1966* all submissions lodged may be subject to a freedom of information application and may be viewed by third party to assist the Board in considering this proposal.

D MOONEY
Chairman
Geographical Names Board

GEOGRAPHICAL NAMES ACT 1966

Notice to Amend Locality Boundaries
in the Forbes Local Government Area

Pursuant to the provisions of section 10 of the *Geographical Names Act 1966*, the Geographical Names Board hereby notifies that it has this day amended the locality boundaries between Lake Cowal, Corinella and Wirrinia in the Forbes Local Government Area as shown on map GNB3700-3.

The position and extent of these features are shown in the Geographical Names Register of New South Wales which can be viewed on the Geographical Names Board's website at www.gnb.nsw.gov.au.

D MOONEY
Chairman
Geographical Names Board

**LAND ACQUISITION (JUST TERMS
COMPENSATION) ACT 1991**

NOTICE

I, the Hon Dominic Perrottet MP, Minister for Finance, Services and Property, pursuant to section 60 (2) (b) of the *Land Acquisition (Just Terms Compensation) Act 1991*, notify the amount of \$27,235 as the maximum amount of compensation in respect of solatium for land acquisitions taking effect on or after 1 June 2016.

LOCAL COURT OF NEW SOUTH WALES

Revocation of Practice Note

Practice Note No 1 of 2005 – *Listing Procedure for WorkCover and other Summary Prosecutions in the Chief Industrial Magistrate's Court commenced on or after 1 July 2005* is revoked on and from 15 April 2016.

Judge GRAEME HENSON
Chief Magistrate

MENTAL HEALTH ACT 2007

Section 109

Declaration of Mental Health Facility

I, Elizabeth Koff, Acting Secretary of the NSW Ministry of Health, pursuant to section 109 of the *Mental Health Act 2007*, and section 43 of the *Interpretation Act 1987*, DO HEREBY:

- (a) REVOKE the Order published in the *New South Wales Government Gazette* No 166 of 13 November 2009, declaring the Emergency Department of Ryde Hospital to be a declared mental health facility in accordance with section 109 of the *Mental Health Act 2007*, designated in the "mental health emergency assessment" class.

Signed, this 5th day of April 2016

ELIZABETH KOFF
Acting Secretary
Ministry of Health

**PARENTS AND CITIZENS ASSOCIATIONS
INCORPORATION ACT 1976**

Section 13 (4)

Notice of Incorporation of Parents
and Citizens Associations

The following associations are hereby incorporated under the *Parents and Citizens Associations Incorporation Act 1976*.

- 1. Barham Public School
- 2. Elizabeth Macarthur High School

3. Bronte Public School
4. Granville South Creative and Performing Arts High School
5. Caroline Chisholm School
6. Granville South Public School

General Counsel
Department of Education

**POISONS AND THERAPEUTIC GOODS
REGULATION 2008**

ORDER

Withdrawal of Drug Authority

In accordance with the provisions of clause 175 (1) of the *Poisons and Therapeutic Goods Regulation 2008* an Order has been made on Mr Sunay AHMED (NMW0001143550) of Hurlstone Park NSW 2193, prohibiting him, until further notice, as a nurse from having possession of or supplying a drug of addiction as authorised by clause 101 (1) of the Regulation.

This Order is to take effect on and from 13 April 2016.

Dated at Sydney, 8 April 2016

ELIZABETH KOFF
A/Secretary
NSW Health

**POISONS AND THERAPEUTIC GOODS
REGULATION 2008**

ORDER

Withdrawal of Drug Authority

In accordance with the provisions of clause 175 (1) of the *Poisons and Therapeutic Goods Regulation 2008* an Order has been made on Mr Darran YOUNG of Orchard Hills NSW 2748, prohibiting him, until further notice, as an ambulance officer employed in the Ambulance Service of NSW from having possession of or supplying a drug of addiction as authorised by clause 101 (1) of the Regulation.

This Order is to take effect on and from 15 April 2016.

Dated at Sydney, 8 April 2016

ELIZABETH KOFF
A/Secretary
NSW Health

LAW INSTITUTE OF VICTORIA LIMITED SCHEME

Professional Standards Act 2003 (Vic)

PREAMBLE

- A. The Law Institute of Victoria Limited (“the LIV”) is a voluntary occupational association for legal practitioners (solicitors) in Victoria.
- B. The LIV has made an application to the Professional Standards Council (“Council”), appointed under the *Professional Standards Act 2003 (Vic)* (“the Act”) for approval of a scheme under the Act, and this document comprises the scheme (“the Scheme”).
- C. The Scheme has been prepared by the LIV for the purposes of limiting Occupational Liability of Participating Members to the extent to which such liability may be limited under the Act.
- D. The Scheme is to apply to all Participating Members.
- E. The LIV has furnished the Council with a risk management program intended to be implemented in respect of its Participating Members and the means by which those strategies are intended to be implemented.
- F. The Scheme is intended to remain in force for a period of five (5) years from its commencement, subject to s34 of the Act
- G. The Scheme commences on 1 July 2016.

LAW INSTITUTE OF VICTORIA SCHEME

1. Preparation of the Scheme

- 1.1. This Scheme is a scheme under the Act prepared by the LIV, whose business address is 470 Bourke Street, Melbourne, Victoria.
- 1.2. The Scheme is intended to operate as a scheme of Victoria, New South Wales, Queensland, South Australia, Western Australia, the Northern Territory and the Australian Capital Territory.
- 1.3. Relevant definitions for the purpose of this Scheme are as follows:

“Australian Practising Certificate” has the same meaning as it has in the Legal Uniform Law (Victoria)¹;

“Corporate Legal Practitioner” has the same meaning as it has in the Legal Profession Uniform Law (Victoria)²;

“Court” has the same meaning as it has in the Act;

“Damages” has the same meaning as it has in the Act;

“Financial Year” means a financial accounting period ending 30 June;

“Full Member” means an Australian legal practitioner who is a full member of the Law Institute of Victoria;

¹ Refer Legal Profession Uniform Law Application Act 2014 s4

² Refer Legal Profession Uniform Law Application Act 2014 s4

“Government Legal Practitioner” has the same meaning as it has in the Legal Profession Uniform Law (Victoria)³;

“Incorporated Legal Practice” means an incorporated legal practice within the meaning of the Legal Profession Uniform Law (Victoria) that is a member of the Law Institute of Victoria⁴;

“Law Practice” has the same meaning as it has in the Legal Profession Uniform Law (Victoria)⁵;

“Legal Services” has the same meaning as it has in the Legal Profession Uniform Law (Victoria)⁶;

“Occupational Liability” has the same meaning as it has in the Act⁷;

“Participating Members” means those persons specified in clause 2.1 of the Scheme;

“Principal” has the same meaning as it has in the Legal Profession Uniform Law (Victoria)⁸;

“Relevant Time” means the time at which an act or omission in relation to the provision of legal services occurred, upon which a cause of action was founded; and

“Total Annual Fee Income” means the amount charged during a Financial Year for services provided by or on behalf of a Law Practice some of whose members are Participating Members.

2. Persons to whom the Scheme applies

2.1. The Scheme applies to:

- 2.1.1. Full Members who hold a current Australian Practising Certificate who are not excluded or exempted under clauses 2.2. or 2.3. of the Scheme;
- 2.1.2. Incorporated Legal Practices;
- 2.1.3. all persons to whom, by virtue of sections 20, 21 or 22 of the Act⁹, the Scheme applies;
- 2.1.4. all persons to whom clause 2.1.1. applied at the Relevant Time but no longer applies;
- 2.1.5. all corporations to which clause 2.1.2. applied at the Relevant Time but no longer applies;

³ Refer Legal Profession Uniform Law Application Act 2014 s4

⁴ Refer Legal Profession Uniform Law Application Act 2014 s4

⁵ Refer Legal Profession Uniform Law Application Act 2014 s4

⁶ Refer legal Profession Uniform Law Application Act 2014 s4

⁷ Refer Legal Profession Uniform Law Application Act 2014 s4

⁸ Refer *Legal Profession Uniform Law Application Act, 2014*, (Vic)

⁹ Sections 20 and 21 of the Act provide that if the Scheme applies to a body corporate, the Scheme also applies to each officer of the body corporate and if the Scheme applies to a person, the Scheme also applies to each partner of a person, and if the Scheme applies to a person, the Scheme also applies to each employee of that person, provided that if such officer of the corporation or partner of the person or employee of the person is entitled to be a member of the same occupational association, such officer, partner or employee is a member of the occupational association. Section 22 provides that the Scheme also applies to other persons prescribed by the regulations for the purposes of s 31(4) as being associated with persons to whom a scheme applies.

- 2.1.6. all persons to whom clause 2.1.3 applied at the Relevant Time but no longer applies.
- 2.2. Despite clause 2.1, the Scheme does not apply to a Corporate Legal Practitioner or to a Government Legal Practitioner.
- 2.3. A person or corporation referred to in clause 2.1 may, on application, be exempted from participation in the Scheme by the LIV. This clause does not apply to persons to whom the Scheme applies by virtue of sections 20 or 21 of the Act.

3. Limitation of liability

- 3.1. The Scheme limits the Occupational Liability of a Participating Member for Damages¹⁰:

- 3.1.1 arising from a single claim founded on the act or omission in relation to the provision of legal services; and

- 3.1.2. to the extent those Damages exceed \$1.5 million for Participating Members in Class 1 or Class 2 of the table in clause 3.3, or as the case may be, \$10 million for Participating Members in Class 3 or Class 4 of the table in clause 3.3.

- 3.1.3. the Scheme does not limit liability in respect of damages arising from the death of or personal injury to a person, any negligence or other fault of an Australian legal practitioner in acting for a client in a personal injury claim; a breach of trust or fraud or dishonesty or matters which may be the subject of proceedings under s110 of the *Transfer of Land Act 1958* (Vic).

- 3.2. If a Participating Member against whom a claim relating to Occupational Liability is brought, is able to satisfy the Court that –

- 3.2.1 the Participating Member has the benefit of an insurance policy or policies insuring him or her against the Occupational Liability to which the claim relates; and

- 3.2.2 the amount payable under the policy or policies in respect of that Occupational Liability¹¹ is not less than the amount of the monetary ceiling (maximum amount of liability) specified in the third column of the table in clause 3.3 as applying to such Participating Member to which the cause of action relates –

the Participating Member is not liable in Damages in relation to that claim above the amount of that monetary ceiling.

- 3.3 The monetary ceiling applicable for the purposes of limitation of liability under the Scheme at the Relevant Time is to be determined according to the table below –

¹⁰ Damages as defined in section 4 of the Act means:

- a. damages awarded in respect of a claim or counter-claim or by way of set-off; or
- b. costs in or in relation to the proceedings ordered to be paid in connection with such an award (other than costs incurred in enforcing a judgment or incurred on an appeal made by a defendant); or
- c. any interest payable on the amount of those damages or costs.

¹¹ Section 4(2) of the Act provides that a reference in the Act 'to the amount payable under an insurance policy in respect of an occupational liability includes a reference to -

'defence costs payable in respect of a claim, or notification that may lead to a claim (other than reimbursement of the defendant for the time spent in relation to the claim), but only if those costs are payable out of the one sum insured under the policy in respect of the occupational liability; and

the amount payable under or in relation to the policy by way of excess'.

However, see also section 28A of the Act and its note, which has the effect that s 4(2) does not reduce the cap on the liability of the Participating Member to the client.

Class	Description	Monetary ceiling
1	Participating Members who were at the Relevant Time in a Law Practice consisting of up to and including 20 Principals and where the Law Practice generated Total Annual Fee Income for the Financial Year at the Relevant Time up to and including \$10 million.	\$1.5 million
2	Any Participating Member which was at the Relevant Time an Incorporated Legal Practice consisting of up to and including 20 Principals and where the Law Practice generated Total Annual Fee Income for the Financial Year at the Relevant Time up to and including \$10 million.	\$1.5 million
3	(a) Participating Members who were at the Relevant Time in a Law Practice consisting of greater than 20 Principals; or (b) Participating Members who were at the Relevant Time in a Law Practice where the Law Practice generated Total Annual Fee Income for the Financial Year at the Relevant Time greater than \$10 million.	\$10 million
4	(a) Any Participating Member which was at the Relevant Time an Incorporated Legal Practice consisting of greater than 20 Principals; or (b) Any Participating Member which was at the Relevant Time a Law Practice where the Law Practice generated Total Annual Fee Income for the Financial Year at the Relevant Time greater than \$10 million.	\$10 million

3.4 Notwithstanding anything to the contrary contained in this scheme if, in particular circumstances giving rise to occupational liability, the liability of any person who is subject to this scheme should be capped both by this scheme and also by any other scheme under professional standards legislation (whether of this jurisdiction or under the law of any other Australian state or territory) and, if the amount of such caps should differ, then the cap on the liability of such person arising from such circumstances which is higher shall be the applicable cap.

4. Conferral of discretionary authority

4.1 The LIV has discretionary authority, on application by a Participating Member, to specify in relation to the Participating Member, a higher maximum amount of liability (monetary ceiling) than would otherwise apply under the Scheme in relation to him, her or it either in all cases or in any specified case or class of case.

4.2 If, in the exercise of its discretion under clause 4.1, the LIV has specified a higher maximum amount of liability (monetary ceiling) than would otherwise apply under the Scheme in relation to a Participating Member, the maximum amount of liability (monetary ceiling) in relation to that Participating Member is that higher maximum amount.

5. Duration

5.1. The Scheme is intended to remain in force for a period of five (5) years from its commencement, subject to s34 of the Act.

Professional Standards Act 1994 (NSW)

THE AUSTRALIAN PROPERTY INSTITUTE VALUERS LIMITED SCHEME

PREAMBLE

- A. The Australian Property Institute Valuers Limited (APIV) is an occupational association.
- B. The APIV has made an application to the Professional Standards Council (PSC), constituted under the *Professional Standards Act 1994* (NSW) (the Act), for a scheme under the Act.
- C. The scheme is prepared by the APIV for the purposes of limiting occupational liability to the extent to which such liability may be limited under the Act.
- D. The APIV has furnished the PSC with a detailed list of the risk management strategies intended to be implemented in respect of its members and the means by which those strategies are intended to be implemented.
- E. The APIV has furnished the PSC with APIV insurance standards with which members must comply for purposes of this scheme.
- F. The scheme is intended to remain in force for five (5) years from its commencement unless, prior to that time, it is revoked, its operation ceases, or it is extended pursuant to Section 32 of the Act.

THE AUSTRALIAN PROPERTY INSTITUTE VALUERS LIMITED SCHEME

1. Occupational association

- 1.1. The Australian Property Institute Valuers Limited Scheme (the scheme) is a scheme under the Act prepared by the APIV whose business address is:

6 Campion Street, DEAKIN
ACT 2600
- 1.2. The scheme is intended to operate in New South Wales, the Australian Capital Territory, the Northern Territory, Queensland, South Australia, Victoria and Western Australia.
- 1.3. The scheme is intended to limit occupational liability by insurance arrangements pursuant to s21 of the Act. The relevant insurance arrangements are the APIV Insurance Standards.¹

¹ These are published on the API website at <http://www.api.org.au/menuitem/limitations-liability-scheme/apiv-ltd>

2. Persons to Whom the Scheme Applies²

- 2.1. The scheme applies to all members of the APIV who or which comply with the requirements of the APIV and the insurance requirements set out in Clause 3.2, unless exempted by the APIV.
- 2.2. This scheme also applies to all persons to whom the scheme applied under Clause 2.1 at the time of any act or omission giving rise to occupational liability.³
- 2.3. The APIV may, on application by a member to whom this scheme applies, exempt the member from the scheme provided that the scheme does not apply to the person by operation of ss.18, 19 or 20 of the Act.

3. Limitation of Liability

- 3.1. This scheme only affects the liability for damages⁴ arising from a single cause of action to the extent to which the liability results in damages exceeding \$1,000,000.
- 3.2. If a person or corporation, who or which was at the time of the act or omission giving rise to occupational liability, a person or corporation to whom this scheme applied and against whom a proceeding relating to occupational liability is brought, is able to satisfy the court that such person or corporation has the benefit of a Professional Indemnity Insurance Policy:
 - (a) of a kind which complies with the APIV Insurance Standards,
 - (b) insuring such person or corporation against the occupational liability to which the cause of action relates, and
 - (c) under which the amount payable in respect of that occupational liability is not less than the monetary ceiling specified in the 4th column (entitled “Monetary

² Sections 18 and 19 of the Act provide that if the scheme applies to a body corporate, the scheme also applies to each officer of the body corporate and if the scheme applies to a person, the scheme also applies to each partner of the person, and if the scheme applies to a person the scheme also applies to each employee of the person, provided that if such officer of the corporation or partner of the person or employee of the person is entitled to be a member of the same occupational association, such officer, partner or employee is a member of the occupational association. Section

20 provides that the scheme may also apply to other persons as specified in that section. Section 20A extends the limitation of liability of persons to whom the scheme applies by virtue of sections 18 to 20.

³ For the purposes of the operation of the scheme in New South Wales, "occupational liability" has the same meaning as it has in the Act and excludes any liability which may not from time to time be limited pursuant to the Act. Similarly, for the purposes of the operation of the scheme in other jurisdictions in which it applies, "occupational liability" has the same meaning as it has in the corresponding legislation of those jurisdictions and excludes any liability which may not from time to time be limited pursuant to that legislation.

Occupational liability is defined in s4(1) of the Act to mean 'civil liability arising (in tort, contract or otherwise) directly or vicariously from anything done or omitted by a member of an occupational association acting in the performance of his or her occupation'. However, s5(1) of the Act provides that the Act does not apply to liability for damages arising from the death of or personal injury to a person, a breach of trust or fraud or dishonesty. [Note: All jurisdictions other than NSW and WA exclude a lawyer acting in a personal injury matter.] Section 5(2) of the Act also provides that the Act does not apply to liability which may be the subject of proceedings under Part 13 or 14 of the *Real Property Act 1900 (NSW)*.

⁴ Damages as defined in section 4(1) of the Act means (a) damages awarded in respect of a claim or counter-claim or claim by way of set-off and (b) costs in or in relation to the proceedings ordered to be paid in connection with such an award (other than costs incurred in enforcing a judgment or incurred on an appeal made by a defendant), and (c) any interest payable on the amount of those damages or costs

Ceiling”) of the table in Clause 3.3 of this scheme relating to the class of person and the kind of work to which the cause of action relates,

that person or corporation is not liable in damages in relation to that cause of action above the monetary ceiling specified in this scheme.

- 3.3. The monetary ceiling (maximum amount of liability) required for the purposes of limitation of liability under this scheme at the time at which the act or omission giving rise to the cause of action occurred is to be determined according to the following table:

Class	Description	Upper End Value	Monetary Ceiling ⁵
1	Category A Member	\$0.0 million to < \$3.0 million	\$1.0 million
2	Category B Member	\$3.0 million to < \$5.0 million	\$2.0 million
3	Category C Member	\$5.0 million to < \$10.0 million	\$3.0 million
4	Category D Member	\$10.0 million to < \$15.0 million	\$4.0 million
5	Category E Member	\$15.0 million to < \$40.0 million	\$5.0 million
6	Category F Member	\$40.0 million >	\$10.0 million

- 3.4. Clause 3.2 only affects liability for damages arising from a single cause of action to the extent to which the liability in damages exceeding such amount as is specified in Clause 3.1.
- 3.5. This scheme limits the occupational liability in respect of a cause of action founded on an act or omission occurring during the period when the scheme was in force of any person to whom the scheme applied at the time the act or omission occurred.
- 3.6. This scheme does not limit the occupational liability of a member in the event the member does not have the benefit of a Professional Indemnity Insurance Policy in accordance with Clause 3.2 at the time the act or omission occurred.

4. Conferral of discretionary authority

- 4.1. Pursuant to section 24 of the Act, this scheme confers on the APIV a discretionary authority to specify, on application by a member to whom the scheme applies, in relation to that person a higher monetary ceiling (maximum amount of liability) not exceeding \$20 million, in relation to the person either in all cases or in any specified case or class or case.

5. Definitions

- 5.1. Relevant definitions for the purposes of the scheme are as follows:

"APIV" means the Australian Property Institute Valuers Limited.

⁵ Pursuant to the APIV Insurance Standards, there must be at least one automatic reinstatement where the policy limits the aggregate of claims

"APIV Insurance Standards" mean the insurance standards approved by the APIV.

"Category A Member" means a person who is a member of the APIV to whom the scheme applies and who is:

- a) a sole trader whose Upper End Value is less than \$3 million;
- b) an individual or corporation who is a member of a partnership whose Upper End Value is less than \$3 million; or
- c) a corporation whose Upper End Value is less than \$3 million;

"Category B Member" means a person who is a member of the APIV to whom the scheme applies and who is:

- a) a sole trader whose Upper End Value is \$3 million or more but less than \$5 million;
- b) an individual or corporation who is a member of a partnership whose Upper End Value is \$3 million or more but less than \$5 million; or
- c) a corporation whose Upper End Value is \$3 million or more but less than \$5 million;

"Category C Member" means a person who is a member of the APIV to whom the scheme applies and who is:

- a) a sole trader whose Upper End Value is \$5 million or more but less than \$10 million;
- b) an individual or corporation who is a member of a partnership whose Upper End Value is \$5 million or more but less than \$10 million; or
- c) a corporation whose Upper End Value is \$5 million or more but less than \$10 million.

"Category D Member" means a person who is a member of the APIV to whom the scheme applies and who is:

- a) a sole trader whose Upper End Value is \$10 million or more but less than \$15 million;
- b) an individual or corporation who is a member of a partnership whose Upper End Value is \$10 million or more but less than \$15 million; or
- c) a corporation whose Upper End Value is \$10 million or more but less than \$15 million.

"Category E Member" means a person who is a member of the APIV to whom the scheme applies and who is:

- a) a sole trader whose Upper End Value is \$15 million or more but less than \$40 million;
- b) an individual or corporation who is a member of a partnership whose Upper End Value is \$15 million or more but less than \$40 million; or
- c) a corporation whose Upper End Value is \$15 million or more but less than \$40 million.

"Category F Member" means a person who is a member of the APIV to whom the scheme applies and who is:

- a) a sole trader whose Upper End Value is \$40 million or more;
- b) an individual or corporation who is a member of a partnership whose Upper End Value is \$40 million or more; or
- c) a corporation whose Upper End Value is \$40 million or more.

"most recent 12 month period" means the 12 months prior to the date and time of inception of the member's Professional Indemnity Insurance Policy.

"Professional Indemnity Insurance Policy" means a policy of insurance that provides cover for the member in compliance with the APIV Insurance Standards.

"the Act" means the Professional Standards Act 1994 (NSW).

"Upper End Value" means the highest valuation performed by the relevant member in the most recent 12 month period.

6. Duration

6.1 This scheme will commence on 1 September 2016 and will be in force for a period of five (5) years from the date of commencement.

6.2 In the event the scheme, or a Notice relating to the scheme, is published in the Gazette of any jurisdiction after the commencement date, the scheme will commence on such day 2 months after the date of its publication in that jurisdiction.

7. Miscellaneous

7.1 Notwithstanding anything to the contrary contained in this scheme, if in particular circumstances giving rise to occupational liability, the liability of any person who is subject to this scheme should be capped by both this scheme and also by any other scheme under Professional Standards legislation (whether of this jurisdiction or under the law of any other Australian state or territory) and if the amount of such caps should differ, then the cap on the liability of such person arising from such circumstances which is higher shall be the applicable cap.

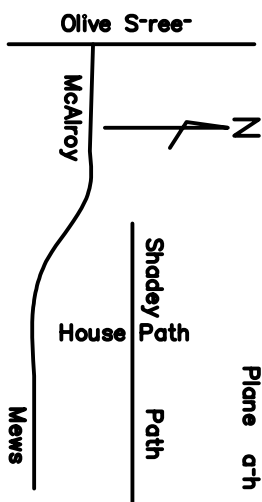
COUNCIL NOTICES

ALBURY CITY COUNCIL

ROADS ACT 1993
Section 162

Notice is hereby given that Albury City Council, in pursuance of section 162 of the *Roads Act 1993*, has named the following private paths:

Location	Path Name
Path approximately 75m east of Olive Street and extending north from McAlroy Mews, South Albury.	House Path
Path approximately 35m north of McAlroy Mews and extending east-west from House Path, South Albury.	Shadey Path
Path approximately 55m north of McAlroy Mews and extending east from House Path, South Albury.	Plane Path



FRANK ZAKNICH, General Manager, Albury City Council,
PO Box 323, Albury NSW 2640. [8510]

ALBURY CITY COUNCIL

ROADS ACT 1993
Section 16

Dedication of Land as Public Road

Notice is hereby given that Albury City Council, in pursuance of section 16 of the *Roads Act 1993*, dedicates the land in the Schedule below as Public Road.

FRANK ZAKNICH, General Manager, Albury City Council,
PO Box 323, Albury NSW 2640.

Schedule

Firstly the approximately 6.1m wide by 87m long strip of land between Alma and Peel Streets, Albury. This strip of land runs parallel to and approximately 55.5m north of Cowper Street on the northern boundaries of Lot 1 DP 986592 & Lot 1 DP 196549.

Secondly the approximately 6.1m wide by 217m long strip of land between North Street and the 6.1m wide strip of land firstly described. This strip of land runs parallel to Alma and Peel Streets and approximately mid way between these (2) roads. [8511]

BATHURST REGIONAL COUNCIL

ROADS ACT 1993
Section 16

Dedication of Land as a Public Road

Notice is hereby given that in accordance with section 16 of the *Roads Act 1993*, the land described in the Schedule below is dedicated as a Public Road.

DAVID SHERLEY, General Manager, Bathurst Regional Council, Private Mail Bag 17, Bathurst NSW 2795

Schedule

The entirety of Pymonts Lane, Peel delineated red and brown in road plan R6201-1603, commencing at Sofala Road, Peel and terminating at Limekilns Road, Clear Creek [8512]

BLACKTOWN CITY COUNCIL

ROADS ACT 1993
Section 10

Dedication of Land as a Public Road

Notice is hereby given that in accordance with section 10 of the *Roads Act 1993*, the land described in the Schedule below is dedicated to the public as road.

K ROBINSON, General Manager, Blacktown City Council,
PO Box 63, Blacktown NSW 2148.

Schedule

Lot 197 DP 3305, Kensington Park Road, Schofields [8513]

HARDEN SHIRE COUNCIL

ROADS ACT 1993

Naming of Roads

Notice is hereby given that Harden Shire Council, pursuant to section 162 of the *Roads Act 1993*, has officially named the road(s) as shown hereunder:

Name	Locality
HARTFIELD ROAD	BARWANG

Description

Retain Hartfield Road from the Moppity Road intersection south to the intersection with the old causeway access road.

Name	Locality
ROBERTS ROAD	BARWANG

Description

Formerly Hartfield Road. Road to run from the intersection with the old causeway access road through to the intersection with the Currawong Road.

Name LIMESTONE WAY
Locality GALONG
Description
 Formerly Galong Road. Road to run from the Burley Griffin Way through to Crescent Street Galong.

Name CUMBAMURRA ROAD
Locality GALONG/
 BERREMANGRA
Description
 Formerly Coppabella Road. Extend Cumbamurra Road through to the intersection with Bouyeo Road.

Name COPPABELLA ROAD
Locality BERREMANGRA
Description
 Retain Coppabella Road from the intersection with Cumbamurra Road through to the intersection with the Berremangra Road.

Name NUBBA ROAD
Locality NUBBA
Description
 Formerly Nubba Road South. Road to run from the intersection of the Burley Griffin Way through to the intersection with Colorado Road.

Name SHERLOCKS CREEK ROAD
Locality NUBBA
Description
 Formerly Nubba Road (Northern Section). Road to run from Wombat Road through to Colorado Road.

Name RIFLE RANGE LANE
Locality KINGSVALE
Description
 Formerly Rifle Range Road. Lane to run off Wombat Road that runs to a former rifle range between Wombat and Redbridge.

Name SUBSTATION ROAD
Locality MURRUMBURRAH
Description
 Formerly Unnamed Road (referred to as Substation Road). Access road to electricity substation at Demondrille from the Burley Griffin Way.

Name WILLOW GLEN ROAD
Locality MURRUMBURRAH
Description
 Formerly Substation Road (unformed access road to a crown reserve at Demondrille). Access road to a crown reserve and private access road to rural holdings located west of the former rest area at Demondrille.

Name JUGIONG ROAD
Locality MURRUMBURRAH
Description
 Formerly a section of Ward Street. Road change to commence at Albury Street and head to the existing section of Jugiong Road.

Name BLACK RANGE ROAD
Locality BARWANG
Description
 Formerly a section of Hartfield Road. Road to run North from the Moppity Road intersection to the Young Shire boundary.

Name BENANGAROO ROAD
Locality BERREMANGRA
Description
 Formerly a section of the Old Hume Highway Berremangra Area. Road to run from Hume Highway exit through the old section of road (previously referred to as the Old Hume Highway) then onto the existing Benangaroo Road.

Name BODKINS ROAD
Locality BERREMANGRA
Description
 Formerly a section of the Old Hume Highway Berremangra Area. Road to run from the existing eastern exit from the Hume Highway near the truck parking bay through the old section of road (previously referred to as the Old Hume Highway) to the intersection with the Bogolara Road.

Name NIMBY ROAD
Locality BEGGAN BEGGAN
Description
 Formerly Ayrle Road. Extend Nimby Road through to the Cullinga Mines Road.

Name HILL BANK LANE
Locality BEGGAN BEGGAN
Description
 Formerly Nimby Road. Extend Hill Bank Lane through to the intersection with Nimby Road.

Name KALANGAN ROAD
Locality GALONG
Description
 Formerly Galong Road. Extend Kalangan Road through to the Galong Village town boundary (town speed limit signs).

Name RIVERSIDE DRIVE
Locality JUGIONG
Description
 Formerly Old Hume Highway. Rename the section of road that commences at the eastern exit from the Hume Highway through the village of Jugiong to the southern entry/exit point to the Hume Highway.

Name PINE ROAD
Locality KINGSVALE
Description
 Formerly Woodlands Road. Extend Pine Road to the intersection of Back Creek Road (formerly known as Kingsvale Road).

Name CAROONA ROAD
Locality WOMBAT
Description
 Formerly Wilsons Lane. Extend Caroona Road through to Back Wombat Road.

Name MANNING STREET
Locality WOMBAT
Description
 Formerly Back Wombat Road. Extend Manning Street through to the intersection with Race Creek Road.

Name BACK CREEK ROAD
Locality KINGSVALE
Description
 Formerly Kingsvale Road. Extend Back Creek Road through Kingsvale to the intersection with the Wombat Road Murrumburrah.

Name VALLEY VIEW ROAD
Locality JUGIONG
Description
 Formerly Old Hume Highway Wideongully Area. Extend the Wideongully Road through to the intersection with Riverside Drive. Rename the section of road commencing at the intersection with the Wideongully Road through to the dead end near the Hume Highway as Valley View Road.

Name BACK DEMONDRILLE ROAD
Locality MURRUMBURRAH
Description
 Formerly North Street. Extend the Back Demondrille Road through to the intersection with Currawong Road and Bathurst Street Murrumburrah.

Name EUBINDAL ROAD
Locality GALONG
Description
 Formerly Cherryvale Road. Extend Eubindal Road (Harden Shire Council) through to Hughstonia Road (Yass Valley Council).

Name ROSE STREET
Locality WOMBAT
Description
 Rose Street will commence at the intersection of Wombat Road and Rose Street (near the recreation ground) on the eastern end side of the village turn north and re-join Wombat Road adjacent the Wombat Hotel. The road currently known as Young Street will become part of Rose Street.

Name HOPE STREET
Locality WOMBAT
Description
 Formerly Rose Street (portion on the western side of Olympic Way). Hope Street will extend from Olympic Way through to Manning Street.

SHARON LANGMAN, Acting General Manager, Harden Shire Council, 3 East Street, Harden NSW 2587. [8514]

LAKE MACQUARIE CITY COUNCIL

ERRATUM

The notice published in the *New South Wales Government Gazette* of 3 November 2006, folio 9480 & 9481, under the heading of "Naming of Roads" detailing the new road name of "Sailors Way" at Morisset Park, is to be amended as follows:

Sailors Place

This erratum now amends the error with the gazettal date remaining 3 November 2006.

BRIAN BELL, General Manager, Lake Macquarie City Council, Box 1906 Hunter Region Mail Centre NSW 2310 [8515]

LAKE MACQUARIE CITY COUNCIL

ROADS ACT 1993

Naming of Roads

Notice is hereby given that Lake Macquarie City Council, pursuant to section 162 of the *Roads Act 1993*, has officially named the road(s) as shown hereunder:

Name BAIYANG CRESCENT
Locality West Wallsend

Description
 Re-naming of part of Edden Street West Wallsend being from the intersection of Notley Way fronting 2 Edden Street West Wallsend being Lot 1 DP 931288 and naming of a new road in the subdivision of Lot 5 DP 1180029

Name WOMBAL STREET
Locality West Wallsend

Description
 Subdivision of Lot 5 DP 1180029, 11 Robertson Street West Wallsend

Name KOROWA CIRCUIT
Locality West Wallsend

Description
 Subdivision of Lot 5 DP 1180029, 11 Robertson Street West Wallsend

Name PURAI CLOSE
Locality West Wallsend

Description
 Subdivision of Lot 5 DP 1180029, 11 Robertson Street West Wallsend

BRIAN BELL, General Manager, Lake Macquarie City Council, Box 1906, HRMC, 2310
 GNB Ref: 0080 [8516]

NORTH SYDNEY COUNCIL

ROADS ACT 1993

Section 16

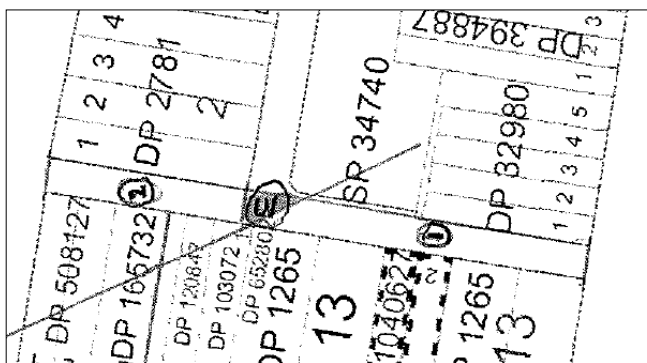
Dedication of Land as Public Road, as Amended

Notice is hereby given pursuant to section 16 of the *Roads Act 1993* that the Council of North Sydney intends to dedicate the land described in the Schedule below, as amended, as public road.

ROSS McCREANOR, Acting General Manager, North Sydney Council, PO Box 12, North Sydney NSW 2060.

Schedule

All that piece or parcel of land known as Alexander Lane and which extends from Devonshire Street to the north and Holterman Street to the south, situated in the suburb of Crows Nest, in North Sydney, and provided for by DP 1265 Volume 940 Folio 51, numbered (1) in the diagram below in the name of David Berry; DP 2781 Volume 2213 Folio 58 in the name of the Investment Company Limited, numbered (2) in the diagram below ; and DP 1482 Volume 719 Folio 117 in the name of William Huntington, numbered (3) in the diagram below:



[8517]

PENRITH CITY COUNCIL

The following road name advertised on page 1107 of the *New South Wales Government Gazette* No 36 dated 24 April 2015 should now read as follows:

Gazetted Name	New Name
Flintwood Place	Flintwood Lane Glenmore Park

For further information please contact The General Manager, Mr ALAN STONEHAM, Penrith City Council on (02) 4732 7777. [8518]

PENRITH CITY COUNCIL

Pursuant to clause 9 of the *Roads Regulation 2008*, notice is hereby given of the naming of the following road/s.

New Road Name	Location
Fernandez Lane	Penrith
Engineers Place	Penrith
Xavier Crescent	Jordan Springs
Emmaus Road	Jordan Springs
Bethany Circuit	Jordan Springs
Nagle Street	Jordan Springs
Agnes Way	Jordan Springs
Delany Circuit	Jordan Springs
Cerdon Place	Jordan Springs
Izaak Circuit	Jordan Springs
Kalani Way	Jordan Springs
Jaclyn Street	Jordan Springs
St Charbel Boulevard	Kingswood

New Road Name	Location
Abacus Parade	Kingswood
Shale Hill Drive	Glenmore Park
Prospect Avenue	Glenmore Park
Frontier Street	Glenmore Park

For further information please contact The General Manager, Mr ALAN STONEHAM, Penrith City Council on 02 4732 7777. [8519]

PORT STEPHENS COUNCIL

ERRATUM

ROADS ACT 1993
Section 162 (1)

Road Naming

The notice published in *Government Gazette* dated 1st April 2016 (folio 588) under Port Stephens Council – Road Naming – inadvertently showed the name as Fatchers Road whereas it should have read FATCHES ROAD. This notice is to correct that.

WAYNE WALLIS, General Manager, PO Box 42, Raymond Terrace 2324.

Council file PSC2015-03696

[8520]

THE HILLS SHIRE COUNCIL

ROADS ACT 1993

Naming of Roads

Notice is hereby given that The Hills Shire Council, pursuant to section 162 of the *Roads Act 1993*, has officially named the road(s) as shown hereunder:

Name	Locality
GREENVIEW CLOSE	South Maroota

Description
Private Road commences at Wisemans Ferry Road and heads north east into Lot 164 DP 752039 where it ends.

DAVE WALKER, General Manager, The Hills Shire Council, 3 Columbia Court, Baulkham Hills 2153

GNB Ref: 0079

[8521]

WINGECARRIBEE SHIRE COUNCIL

ROADS ACT 1993
Section 16

Dedication of Land as Public Road

Notice is hereby given by Wingecarribee Shire Council, pursuant to section 16 of the *Roads Act 1993*, that the land described in the Schedule below is hereby dedicated as public road.

Dated at Moss Vale 8 April 2016.

ANN PRENDERGAST, General Manager, Wingecarribee Shire Council, Civic Centre, 68 Elizabeth Street, Moss Vale NSW 2577.

Schedule

The land described as Warburton Road being Lot 1 in Deposited Plan 1213496 at Bowral in the State of New South Wales, as shown in Deposited Plan 1213496. [8522]

WINGECARRIBEE SHIRE COUNCIL

ROADS ACT 1993

Section 16

Dedication of Land as Public Road

Notice is hereby given by Wingecarribee Shire Council, pursuant to section 16 of the *Roads Act 1993*, that the land described in the Schedule below is hereby dedicated as public road.

Dated at Moss Vale 8 April 2016.

ANN PRENDERGAST, General Manager, Wingecarribee Shire Council, Civic Centre, 68 Elizabeth St Moss Vale NSW 2577.

Schedule

The land described as 'Rainbow Street' being part of the residue land in Certificate of Title Volume 2294 Folio 41 at Mittagong in the State of New South Wales, as shown in Deposited Plan 1216450. [8523]

PRIVATE ADVERTISEMENTS

ESSENTIAL ENERGY

ELECTRICITY SUPPLY ACT 1995

LAND ACQUISITION (JUST TERMS COMPENSATION) ACT 1991

Notice of Compulsory Acquisition of Easements for Electricity Purposes at Peak Hill

Essential Energy declares, with the approval of His Excellency the Governor, with the advice of the Executive Council, that the Interests in Land described in Schedule 1 of this notice the terms of which are described in Schedule 2 of this notice, is acquired by compulsory process in accordance with the provisions of the *Land Acquisition (Just Terms Compensation) Act 1991*, for the purposes of the *Electricity Supply Act 1995*.

Dated at Port Macquarie this 15th day of April 2016.

CAROLINE HUNGERFORD, General Manager Customer & Corporate Services, Essential Energy, PO Box 5730, Port Macquarie NSW 2444

Schedule 1

No	Interest In Land	Locality	LGA	Parish	County
1.	Easement for overhead power lines 30 wide and variable width affecting Lot 495 in DP 755113 and shown as "X – Easement for Overhead Powerlines 30 and 20 wide and variable" in DP 1193243.	Peak Hill	Parkes	Mingelo	Narromine
2.	Easement for overhead power lines 30 wide and variable width affecting Lot 496 in DP 755113 and shown as "X – Easement for Overhead Powerlines 30 and 20 wide and variable" in DP 1193243.	Peak Hill	Parkes	Mingelo	Narromine
3.	Easement for overhead power lines 40 wide affecting Lot 1 in DP 722171 and shown as "V – Proposed easement for Overhead Powerlines 40 wide" in DP 1195188.	Peak Hill	Parkes	Mingelo	Narromine

Schedule 2

The easements for overhead powerlines set out in Schedule 1 are on the terms set out in Part A of Memorandum No AG189384 registered on the Register held under the *Real Property Act 1900* (NSW).

The acquisition of the easements is a future act to which section 24MD (3) of the *Native Title Act 1993* (Cth) applies. In so far as any Native Title rights and interests exist over the Crown land affected by the easements, the "non-extinguishment principle" applies. [8524]

ESSENTIAL ENERGY

ELECTRICITY SUPPLY ACT 1995

LAND ACQUISITION (JUST TERMS COMPENSATION) ACT 1991

Notice of Compulsory Acquisition of Easements for Electricity Purposes at Peak Hill

Essential Energy declares, with the approval of His Excellency the Governor, with the advice of the Executive Council, that the Interests in Land described in Schedule 1 of this notice the terms of which are described in Schedule 2 of this notice, is acquired by compulsory process in accordance with the provisions of the *Land Acquisition (Just Terms Compensation) Act 1991*, for the purposes of the *Electricity Supply Act 1995*.

Dated at Port Macquarie this 15th day of April 2016.

CAROLINE HUNGERFORD, General Manager Customer & Corporate Services, Essential Energy, PO Box 5730, Port Macquarie NSW 2444

Schedule 1

No	Interest In Land	Locality	LGA	Parish	County
1.	Easement for overhead power lines variable width affecting Lot 460 in DP 755113 and shown as "X – Easement for Overhead Powerlines 30 and 20 wide and variable" in DP 1193243.	Peak Hill	Parkes	Mingelo	Narromine

No	Interest In Land	Locality	LGA	Parish	County
2.	Easement for overhead power lines 20 wide and variable width affecting Lot 40 in DP 755113 and shown as "X – Easement for Overhead Powerlines 30 and 20 wide and variable" in DP 1193243.	Peak Hill	Parkes	Mingelo	Narromine
3.	Easement for overhead power lines 30 wide and variable width affecting the Crown road between Lot 98 in DP 755113 and Lot 171 in DP 755093 and shown as "H – Proposed easement for Overhead Powerlines 30 wide and variable" in DP 1193257.	Peak Hill	Parkes	Mingelo	Narromine
4.	Easement for overhead power lines 30 wide and variable width affecting the Crown road between Lot 31 in DP 755093 and Lot 1 in DP 435250 and shown as "H – Proposed easement for Overhead Powerlines 30 wide and variable" in DP 1193257.	Peak Hill	Parkes	Bulgandramine	Narromine
5.	Easement for overhead power lines 30 wide and variable width affecting the Crown road between Lot 35 in DP 755093 and Lot 2 in DP 507929 and shown as "H – Proposed easement for Overhead Powerlines 30 wide and variable" in DP 1193257.	Peak Hill	Parkes	Bulgandramine	Narromine
6.	Easement for overhead power lines 30 wide and variable width affecting the Crown road between Lot 41 in DP 755093 and Lot 158 in DP 755093 and shown as "H – Proposed easement for Overhead Powerlines 30 wide and variable" in DP 1193257.	Peak Hill	Parkes	Bulgandramine	Narromine

Schedule 2

The easements for overhead powerlines set out in Schedule 1 are on the terms set out in Part A of Memorandum No AG189384 registered on the Register held under the *Real Property Act 1900* (NSW). [8525]