

# *Government Gazette*

of the State of

New South Wales

**Number 65**

**Friday, 19 August 2016**

---

The *New South Wales Government Gazette* is the permanent public record of official notices issued by the New South Wales Government. It also contains local council and other notices and private advertisements.

The Gazette is compiled by the Parliamentary Counsel's Office and published on the NSW legislation website ([www.legislation.nsw.gov.au](http://www.legislation.nsw.gov.au)) under the authority of the NSW Government. The website contains a permanent archive of past Gazettes.

To submit a notice for gazettal – see [Gazette Information](#).

# GOVERNMENT NOTICES

## Miscellaneous Instruments

### FIRE BRIGADES ACT 1989

Order under Section 5 (2)

THOMAS FREDERICK BATHURST AC,  
By deputation from His Excellency the Governor

I, General The Honorable David Hurley, AC DSC (Ret'd), Governor of the State of New South Wales, with the advice of the Executive Council and in pursuance of section 5 (2) of the *Fire Brigades Act 1989*, do, by this my Order, vary the Orders published in *Government Gazette* of 29 March 1989 (Blayney) reconstitute the Fire District in the following Schedule and declare that the provisions of the Fire Brigades Act shall apply to the area described in the Schedule.

Signed at Sydney, this 10th day of August 2016

DAVID HURLEY,  
Governor

By His Excellency's Command

DAVID ELLIOTT, BA, MA MP  
Minister for Emergency Services

#### Schedule

In this schedule, a reference to a local government area is a reference to that area with boundaries as at the date of publication of the Order in the *Gazette*.

#### Blayney Fire District

Comprising the existing Fire District in Blayney Shire Council, with additions and deletions as delineated on Map No 227 kept in the office of Fire & Rescue NSW.

### FIRE BRIGADES ACT 1989

Order under Section 5 (2)

THOMAS FREDERICK BATHURST AC,  
By deputation from His Excellency the Governor

I, General the Honorable David Hurley, AC DSC (Ret'd), Governor of the State of New South Wales, with the advice of the Executive Council and in pursuance of section 5 (2) of the *Fire Brigades Act 1989*, do, by this my Order, vary the Orders published in *Government Gazette* No 55 of 5 May 2000 (Bowraville), and reconstitute the Fire District in the following Schedule and declare that the provisions of the Fire Brigades Act shall apply to the area described in the Schedule.

Signed at Sydney, this 10th day of August 2016

DAVID HURLEY,  
Governor

By His Excellency's Command

DAVID ELLIOTT, BA, MA MP  
Minister for Emergency Services

#### Schedule

In this schedule, a reference to a local government area is a reference to that area with boundaries as at the date of publication of the Order in the *Government Gazette*.

#### Bowraville Fire District

Comprising the existing Fire District in Nambucca Shire Council, with additions and deletions as delineated on Map No 235 kept in the office of Fire & Rescue NSW.

### FIRE BRIGADES ACT 1989

Order under Section 5 (2)

THOMAS FREDERICK BATHURST AC,  
By deputation from His Excellency the Governor

I, General The Honorable David Hurley, AC DSC (Ret'd), Governor of the State of New South Wales, with the advice of the Executive Council and in pursuance of section 5 (2) of the *Fire Brigades Act 1989*, do, by this my Order, vary the Orders

published in *Government Gazette* of 9 May 1951 (Canowindra), reconstitute the Fire District in the following Schedule and declare that the provisions of the Fire Brigades Act shall apply to the area described in the Schedule.

Signed at Sydney, this 10th day of August 2016

DAVID HURLEY,  
Governor

By His Excellency's Command

DAVID ELLIOTT, BA, MA MP  
Minister for Emergency Services

**Schedule**

In this schedule, a reference to a local government area is a reference to that area with boundaries as at the date of publication of the Order in the *Gazette*.

**Canowindra Fire District**

Comprising the existing Fire District in Cabonne Shire Council, with additions and deletions as delineated on Map No 250 kept in the office of Fire & Rescue NSW.

---

**FIRE BRIGADES ACT 1989**

Order under Section 5 (2)

THOMAS FREDERICK BATHURST AC,  
By deputation from His Excellency the Governor

I, General the Honorable David Hurley, AC DSC (Ret'd), Governor of the State of New South Wales, with the advice of the Executive Council and in pursuance of section 5 (2) of the *Fire Brigades Act 1989*, do, by this my Order, vary the Orders published in *Government Gazette* No 55 of 5 May 2000 (Macksville) and reconstitute the Fire District in the following Schedule and declare that the provisions of the Fire Brigades Act shall apply to the area described in the Schedule.

Signed at Sydney, this 10th day of August 2016

DAVID HURLEY,  
Governor

By His Excellency's Command

DAVID ELLIOTT, BA, MA MP  
Minister for Emergency Services

**Schedule**

In this schedule, a reference to a local government area is a reference to that area with boundaries as at the date of publication of the Order in the *Government Gazette*.

**Macksville Fire District**

Comprising the existing Fire District in Nambucca Shire Council, with additions and deletions as delineated on Map No 371 kept in the office of Fire & Rescue NSW.

---

**FIRE BRIGADES ACT 1989**

Order under Section 5 (2)

THOMAS FREDERICK BATHURST AC,  
By deputation from His Excellency the Governor

I, General The Honorable David Hurley, AC DSC (Ret'd), Governor of the State of New South Wales, with the advice of the Executive Council and in pursuance of section 5 (2) of the *Fire Brigades Act 1989*, do, by this my Order, vary the Orders published in *Government Gazette* of 20 June 1952 (Molong) reconstitute the Fire District in the following Schedule and declare that the provisions of the Fire Brigades Act shall apply to the area described in the Schedule.

Signed at Sydney, this 10th day of August 2016

DAVID HURLEY  
Governor

By His Excellency's Command

DAVID ELLIOTT, BA, MA MP  
Minister for Emergency Services

**Schedule**

In this schedule, a reference to a local government area is a reference to that area with boundaries as at the date of publication of the Order in the Gazette.

**Molong Fire District**

Comprising the existing Fire District in Cabonne Shire Council, with additions and deletions as delineated on Map No 380 kept in the office of Fire & Rescue NSW.

---

**FIRE BRIGADES ACT 1989**

Order under Section 5 (2)

THOMAS FREDERICK BATHURST AC,  
By deputation from His Excellency the Governor

I, General the Honorable David Hurley, AC DSC (Ret'd), Governor of the State of New South Wales, with the advice of the Executive Council and in pursuance of section 5 (2) of the *Fire Brigades Act 1989*, do, by this my Order, vary the Orders published in *Government Gazette* No 55 of 5 May 2000 (Nambucca Heads) and reconstitute the Fire District in the following Schedule and declare that the provisions of the Fire Brigades Act shall apply to the area described in the Schedule.

Signed at Sydney, this 10th day of August 2016

DAVID HURLEY,  
Governor

By His Excellency's Command

DAVID ELLIOTT, BA, MA MP  
Minister for Emergency Services

**Schedule**

In this schedule, a reference to a local government area is a reference to that area with boundaries as at the date of publication of the Order in the Gazette.

**Nambucca Heads Fire District**

Comprising the existing Fire District in Nambucca Shire Council, with additions and deletions as delineated on Map No 397 kept in the office of Fire & Rescue NSW.

---

**FIRE BRIGADES ACT 1989**

Order under Section 5 (2)

THOMAS FREDERICK BATHURST AC,  
By deputation from His Excellency the Governor

I, General The Honorable David Hurley, AC DSC (Ret'd), Governor of the State of New South Wales, with the advice of the Executive Council and in pursuance of section 5 (2) of the *Fire Brigades Act 1989*, do, by this my Order, vary the Orders published in *Government Gazette* of 21 February 1997 (Orange) and reconstitute the Fire District in the following Schedule and declare that the provisions of the Fire Brigades Act shall apply to the area described in the Schedule.

Signed at Sydney, this 10th day of August 2016

DAVID HURLEY  
Governor

By His Excellency's Command

DAVID ELLIOTT, BA, MA MP  
Minister for Emergency Services

**Schedule**

In this schedule, a reference to a local government area is a reference to that area with boundaries as at the date of publication of the Order in the Gazette.

**Orange Fire District**

Comprising the existing Fire District in Orange City Council, with additions and deletions as delineated on Map No 412 kept in the office of Fire & Rescue NSW.

---

# GOVERNMENT NOTICES

## Appointments

---

### LOCAL GOVERNMENT ACT 1993

Appointment of Commissioner  
to the Local Government Boundaries Commission

His Excellency General The Honourable David Hurley AC DSC (Ret'd), Governor of New South Wales, with the advice of the Executive Council and pursuant to section 261 (2) (b) of the *Local Government Act 1993*, has appointed Mr Jeremy SCOTT as a Commissioner of the Local Government Boundaries Commission for a term commencing from the date of the Governor's approval and expiring on 23 February 2021.

Paul TOOLE, MP  
Minister for Local Government

### WATER MANAGEMENT ACT 2000

Appointment

His Excellency, the Governor, with the advice of the Executive Council, and in pursuance of clauses 5 and 22 of Schedule 5 to the *Water Management Act 2000*, appoints Mr Michael ZANNES to the Cobar Water Board for a period of 5 years commencing on 10 August 2016.

Dated this 10th day of August 2016

The Hon NIALL BLAIR, MLC  
Minister for Primary Industries  
Minister for Lands and Water

## Roads and Maritime Notices

### PASSENGER TRANSPORT REGULATION 2007

#### EXEMPTION ORDER

##### Clause 237

Exemption from Entry Criteria – Certain Applicants for Private Hire Vehicle Driver Authorities.

I, Ken Kanofski, Chief Executive, Roads and Maritime Services, a Delegate of Transport for NSW, hereby exempt any person who holds a current and valid driver authority of a type set out in clause 28 (1) of the *Passenger Transport Regulation 2007* (the Regulation) from the requirements set out in clause 29 (4A) of the Regulation, being

- Requirements to demonstrate the type of driver licence held
- Requirements relating to the period of time the driver licence has been held; and
- Requirements to pass an examination of assessment in medical fitness.

in relation to an application being made by that person for a private hire vehicle driver authority.

#### Object

The object of this Order is to enable the efficient and effective processing of applications for private hire vehicle driver authorities by allowing applicants who have already met the criteria to hold a taxi-cab, bus or tourist vehicle authority to apply for and obtain a private hire vehicle authority without repeating the application process.

#### Publication

Pursuant to clause 237 (3) of the Regulation, it is considered appropriate that this Order is published in the Gazette.

This Order takes effect on 19 August 2016 and will continue in force until revoked.

This Order may be revoked at any time by Transport for NSW.

Date: 17.8.16

KEN KANOFSKI  
Delegate

### ROADS ACT 1993

#### LAND ACQUISITION (JUST TERMS COMPENSATION) ACT 1991

Notice of Compulsory Acquisition of Land at North Strathfield and Concord in the City of Canada Bay Council Area, at Croydon in the Burwood Council Area and at Ashfield in the Ashfield Council Area.

Roads and Maritime Services by its delegate declares, with the approval of His Excellency the Governor, that the land described in the schedule below is acquired by compulsory process under the provisions of the *Land Acquisition (Just Terms Compensation) Act 1991* for the purposes of the *Roads Act 1993*.

K DURIE  
Manager, Compulsory Acquisition & Road Dedication  
Roads and Maritime Services

### Schedule

All those pieces or parcels of land situated in the City of Canada Bay Council, Burwood Council and Ashfield Council areas, Parish of Concord and County of Cumberland, shown as:

Lots 12 and 14 Deposited Plan 1216470, being parts of the land in Certificate of Title 1/1002876 and said to be in the possession of Kirela Pty Limited (registered proprietor) and National Australia Bank Limited and Pelorus Property Group Limited (mortgagees);

Lots 301 and 302 Deposited Plan 1217987, being parts of the land in Certificate of Title 1/1125950 and said to be in the possession of Burwood Council;

Lots 38 and 46 Deposited Plan 1218277, being parts of the land in Certificate of Title 1/9645 and said to be in the possession of Maureen Laba Sarkis and Anthony Paul Laba Sarkis (registered proprietors) and Westpac Banking Corporation (mortgagee);

Lots 39 and 47 Deposited Plan 1218277, being parts of the land in Certificate of Title 2/9645 and said to be in the possession of Christopher Norman Dow and Amber Burdett-Dow (registered proprietors) and Suncorp-Metway Limited (mortgagee);

Lots 40 and 48 Deposited Plan 1218277, being parts of the land in Certificate of Title 3/9645 and said to be in the possession of Hassan Jammal and Salwa Jammal (registered proprietors) and Permanent Custodians Limited (mortgagee);

Lots 41 and 49 Deposited Plan 1218277, being parts of the land in Certificate of Title 4/9645 and said to be in the possession of Peter Moussa (registered proprietor) and National Australia Bank Limited (mortgagee);

Lots 42 and 50 Deposited Plan 1218277, being parts of the land in Certificate of Title 26/9645 and said to be in the possession of Pierre Ayoub (registered proprietor) and National Australia Bank Limited (mortgagee);

Lots 43 and 51 Deposited Plan 1218277, being parts of the land in Certificate of Title 25/9645 and said to be in the possession of Rochester Corporation Pty Ltd (registered proprietor) and National Australia Bank Limited (mortgagee);

Lots 44 and 52 Deposited Plan 1218277, being parts of the land in Certificate of Title 24/9645 and said to be in the possession of Stuart Carson Hipwell and Megan Louise Hipwell (registered proprietors) and St George Bank Limited (mortgagee);

Lots 45 and 53 Deposited Plan 1218277, being parts of the land in Certificate of Title 23/9645 and said to be in the possession of Simon Chien Wen Ho and Shirley Mei Chun Chea (registered proprietors) and First Option Credit Union Limited (mortgagee);

Lots 26 and 41 Deposited Plan 1218448, being parts of the land in Certificate of Title 2/13385 and said to be in the possession of Truyen Huu Nguyen and Hang Dinh Tuyet Nguyen (registered proprietors) and Commonwealth Bank of Australia (mortgagee);

Lots 27 and 42 Deposited Plan 1218448, being parts of the land in Certificate of Title 3/13385 and said to be in the possession of Cherie Elizabeth Muir (registered proprietor) and Bank of Western Australia Limited (mortgagee);

Lots 28 and 43 Deposited Plan 1218448, being parts of the land in Certificate of Title 1/10842 and said to be in the possession of Stephen Arthur Renwick Shields and Alice Lai Chin Shields (registered proprietors) and Westpac Banking Corporation (mortgagee);

Lots 29 and 44 Deposited Plan 1218448, being parts of the land in Certificate of Title 1/303681 and said to be in the possession of Adamo Lucio Monaco and Deanna Tina Monaco (registered proprietors) and Westpac Banking Corporation (mortgagee);

Lots 31 and 46 Deposited Plan 1218448, being parts of the land in Certificate of Title 88/11724 and said to be in the possession of Luigi Bartolomei and Agatina Bartolomei;

Lots 32 and 47 Deposited Plan 1218448, being parts of the land in Certificate of Title 87/11724 and said to be in the possession of Neil Stephen Dutton and Cherry Ying Dutton (registered proprietors) and Teachers Mutual Bank Limited (mortgagee);

Lots 33 and 48 Deposited Plan 1218448, being parts of the land in Certificate of Title 86/11724 and said to be in the possession of Sing King Cheng and Suk King Cheng;

Lots 34 and 49 Deposited Plan 1218448, being parts of the land in Certificate of Title 85/11724 and said to be in the possession of Wayne Alexander Newton and Anne Elizabeth Newton (registered proprietors) and St George Bank Limited (mortgagee);

Lots 35 and 50 Deposited Plan 1218448, being parts of the land in Certificate of Title 84/11724 and said to be in the possession of Beverley Tippins and Margaret Sellars;

Lots 36 and 51 Deposited Plan 1218448, being parts of the land in Certificate of Title 83/11724 and said to be in the possession of Amy Clare Donaldson and Stephen Andrew Donaldson (registered proprietors) and Westpac Banking Corporation (mortgagee);

Lots 37 and 52 Deposited Plan 1218448, being parts of the land in Certificate of Title 82/11724 and said to be in the possession of Jarmila Geisler;

Lots 38 and 53 Deposited Plan 1218448, being parts of the land in Certificate of Title 81/11724 and said to be in the possession of Ruo Lian Liu and Dominic Teck Hon Tan (registered proprietors) and Australia and New Zealand Banking Group Limited (mortgagee);

Lots 133 and 160 Deposited Plan 1218603, being parts of the land in Certificate of Title Auto Consol 4093-164 and said to be in the possession of Pasquale Santamaria, Annette Santamaria and Amanda Rosanna Santamaria;

Lots 132 and 159 Deposited Plan 1218603, being parts of the land in Certificate of Title 45/11724 and said to be in the possession of George Softsis and Lambrini Softsis;

Lots 131 and 158 Deposited Plan 1218603, being parts of the land in Certificate of Title 46/11724 and said to be in the possession of Evagelos Softsis and Elizabeth Softsis (registered proprietors) and Australia and New Zealand Banking Group Limited (mortgagee);

Lots 130 and 157 Deposited Plan 1218603, being parts of the land in Certificate of Title 47/11724 and said to be in the possession of Mandy Chiu Fan Wong (registered proprietor) and St George Bank Limited (mortgagee);

Lots 129 and 156 Deposited Plan 1218603, being parts of the land in Certificate of Title 48/11724 and said to be in the possession of Elsie May Hanson;

Lots 128 and 155 Deposited Plan 1218603, being parts of the land in Certificate of Title 49/11724 and said to be in the possession of Roger John Hartley and Mary Louise Hartley;

Lots 127 and 154 Deposited Plan 1218603, being parts of the land in Certificate of Title 50/11724 and said to be in the possession of Samuel Tan and Yue-Ling Tien;

Lots 126 and 153 Deposited Plan 1218603, being parts of the land in Certificate of Title 51/11724 and said to be in the possession of Carolyn Edith Wilkinson (registered proprietor) and Robert Norman Jerome (mortgagee);

Lots 125 and 152 Deposited Plan 1218603, being parts of the land in Certificate of Title 52/11724 and said to be in the possession of Amanda Jane Culver and Sheila Elaine Coupe (registered proprietors) and Westpac Banking Corporation (mortgagee);

Lots 124 and 151 Deposited Plan 1218603, being parts of the land in Certificate of Title 53/11724 and said to be in the possession of Salvatore Petrolo and Suzanne Francesca Petrolo (registered proprietors) and Commonwealth Bank of Australia (mortgagee);

Lots 123 and 150 Deposited Plan 1218603, being parts of the land in Certificate of Title 54/11724 and said to be in the possession of Astrid Elizabeth Eggins;

Lots 122 and 149 Deposited Plan 1218603, being parts of the land in Certificate of Title 55/11724 and said to be in the possession of Phillip Pizanias and Theologia Pizanias;

Lots 121 and 148 Deposited Plan 1218603, being parts of the land in Certificate of Title 56/11724 and said to be in the possession of Adam Robert Mamoser and Maria Arlynne Mamoser (registered proprietors) and Citigroup Pty Limited (mortgagee);

Lots 120 and 147 Deposited Plan 1218603, being parts of the land in Certificate of Title 57/11724 and said to be in the possession of Catherine Hooke and Matalino Yeo Montuno (registered proprietors) and National Australia Bank Limited (mortgagee);

Lots 107 and 134 Deposited Plan 1218603, being parts of the land in Certificate of Title 58/11724 and said to be in the possession of Gina Mazza and Norman Nunzio Stagnitta;

Lots 108 and 135 Deposited Plan 1218603, being parts of the land in Certificate of Title 59/11724 and said to be in the possession of Joyce Thelma Tucker;

Lots 109 and 136 Deposited Plan 1218603, being parts of the land in Certificate of Title 60/11724 and said to be in the possession of Christopher Joseph Farrelly and Francine Leah Farrelly (registered proprietors) and IMB Limited (mortgagee);

Lots 110 and 137 Deposited Plan 1218603, being parts of the land in Certificate of Title 61/11724 and said to be in the possession of Syberen Rietdyk;

Lots 111 and 138 Deposited Plan 1218603, being parts of the land in Certificate of Title 62/11724 and said to be in the possession of Katia Agosti and Giovanni Agosti (registered proprietors) and Commonwealth Bank of Australia (mortgagee);

Lots 112 and 139 Deposited Plan 1218603, being parts of the land in Certificate of Title 63/11724 and said to be in the possession of Michael Joseph Murphy and Imelda Margaret Murphy;

Lots 113 and 140 Deposited Plan 1218603, being parts of the land in Certificate of Title 64/11724 and said to be in the possession of Damon Lee (registered proprietor) and Westpac Banking Corporation (mortgagee);

Lots 114 and 141 Deposited Plan 1218603, being parts of the land in Certificate of Title 65/11724 and said to be in the possession of Andrew Keith Wills and Rowena Myee Wills (registered proprietors) and Commonwealth Bank of Australia (mortgagee);

Lots 115 and 142 Deposited Plan 1218603, being parts of the land in Certificate of Title 66/11724 and said to be in the possession of John Mario Tomarchio and Christine Tomarchio (registered proprietors) and Westpac Banking Corporation (mortgagee);

Lots 116 and 143 Deposited Plan 1218603, being parts of the land in Certificate of Title 67/11724 and said to be in the possession of Rosario Nicola Mancuso and Stavroula Psychogios (registered proprietors) and National Australia Bank Limited (mortgagee);

Lots 117 and 144 Deposited Plan 1218603, being parts of the land in Certificate of Title 68/11724 and said to be in the possession of Colin Bevan Maynard and Maria Maynard;

Lots 118 and 145 Deposited Plan 1218603, being parts of the land in Certificate of Title 69/11724 and said to be in the possession of Fotios Galanos and Mary Galanos;

Lots 119 and 146 Deposited Plan 1218603, being parts of the land in Certificate of Title 70/11724 and said to be in the possession of Felice Del Vecchio and Maria Romeo;

Lots 63 and 86 Deposited Plan 1218816, being parts of the land in Certificate of Title 30/11724 and said to be in the possession of Joao Clemente Rodrigues Do Vale and Maria De Fatima Do Vale;

Lots 64 and 87 Deposited Plan 1218816, being parts of the land in Certificate of Title 31/11724 and said to be in the possession of Severino Fernandez and Josefina Fernandez;

Lots 65 and 88 Deposited Plan 1218816, being parts of the land in Certificate of Title 32/11724 and said to be in the possession of Giovanni Ratone;

Lots 66 and 89 Deposited Plan 1218816, being parts of the land in Certificate of Title 33/11724 and said to be in the possession of Frederick Ross Newman;

Lots 67 and 90 Deposited Plan 1218816, being parts of the land in Certificate of Title 34/11724 and said to be in the possession of Angela Ku;

Lots 68, 69, 91 and 92 Deposited Plan 1218816, being parts of the land in Certificate of Title Auto Consol 10187-63 and said to be in the possession of Guiseppa Sardella and Albertina Sardella (registered proprietors) and Sheila Goldsmith (mortgagee);

Lots 70 and 93 Deposited Plan 1218816, being parts of the land in Certificate of Title 36/317460 and said to be in the possession of Thi Thuy My Le and Phuoc Anh Vu Nguyen (registered proprietors) and National Australia Bank Limited (mortgagee);

Lots 71 and 94 Deposited Plan 1218816, being parts of the land in Certificate of Title 37/11724 and said to be in the possession of Xiang Rong Chan and Fei Liu (registered proprietors) and Commonwealth Bank of Australia (mortgagee);

Lots 85 and 108 Deposited Plan 1218816, being parts of the land in Certificate of Title 10/786474 and said to be in the possession of Sonar Australia Pty Limited;

Lots 84 and 107 Deposited Plan 1218816, being parts of the land in Certificate of Title 13/11724 and said to be in the possession of Antonio Falcocchio and Nerina Falcocchio;

Lots 81 and 104 Deposited Plan 1218816, being parts of the land in Certificate of Title 16/11724 and said to be in the possession of Matthew Aleya Miller and Maraia Miller (registered proprietors) and Citicorp Australia Limited (mortgagee);

Lots 73 and 96 Deposited Plan 1218816, being parts of the land in Certificate of Title 1/11724 and said to be in the possession of Vincent Cuscino and Anna Cuscino;

Lots 74 and 97 Deposited Plan 1218816, being parts of the land in Certificate of Title 2/11724 and said to be in the possession of Jacob Tiniakos and Evangelia Tiniakos;

Lots 75 and 98 Deposited Plan 1218816, being parts of the land in Certificate of Title 3/11724 and said to be in the possession of Johrob Developments Pty Limited (registered proprietor) and National Australia Bank Limited and The Crown (mortgagee);

Lots 76 and 99 Deposited Plan 1218816, being parts of the land in Certificate of Title 4/11724 and said to be in the possession of Edward Robert Moore (registered proprietor) and National Australia Bank Limited (mortgagee);

Lots 77 and 100 Deposited Plan 1218816, being parts of the land in Certificate of Title 5/11724 and said to be in the possession of Sonar Australia Pty Limited;

Lots 78 and 101 Deposited Plan 1218816, being parts of the land in Certificate of Title 1/738178 and said to be in the possession of Sonar Australia Pty Limited;

Lots 79 and 102 Deposited Plan 1218816, being parts of the land in Certificate of Title 2/738178 and said to be in the possession of Sonar Australia Pty Limited;

Lots 61 to 65 inclusive and 69 to 73 inclusive Deposited Plan 1218593, being parts of the land in Certificate of Title Auto Consol 5529-235 and said to be in the possession of Trustees of the Sisters of St Joseph;

Lots 60 and 68 Deposited Plan 1218593, being parts of the land in Certificate of Title 91/11902 and said to be in the possession of Trustees of the Sisters of St Joseph;

Lots 59 and 67 Deposited Plan 1218593, being parts of the land in Certificate of Title 92/11902 and said to be in the possession of Trustees of the Sisters of St Joseph;

Lots 58 and 66 Deposited Plan 1218593, being parts of the land in Certificate of Title 93/11902 and said to be in the possession of Aiad Gabbar Alsaad (registered proprietor) and Westpac Banking Corporation (mortgagee);

Lots 54 and 57 Deposited Plan 1219136, being parts of the land in Certificate of Title 22/1140597 and said to be in the possession of Kirela Pty Limited (registered proprietor) and Pelorus Property Group Limited and National Australia Bank Limited (mortgagees);



Lots 53 and 56 Deposited Plan 1219136, being parts of the land in Certificate of Title 1/1023131 and said to be in the possession of Rail Corporation New South Wales;

Lots 29 and 46 Deposited Plan 1218599, being parts of the land in Certificate of Title 1/1096307 and said to be in the possession of City of Canada Bay Council;

Lots 28 and 45 Deposited Plan 1218599, being parts of the land in Certificate of Title 1/322750 and said to be in the possession of City of Canada Bay Council;

Lots 31 to 35 inclusive and 48 to 52 inclusive Deposited Plan 1218599, being parts of the land in Certificate of Title Auto Consol 11679-144 and said to be in the possession of Ausgrid;

Lots 36 and 53 Deposited Plan 1218599, being parts of the land in Certificate of Title Auto Consol 6159-44 and said to be in the possession of Regla Pty Limited (registered proprietor) and Westpac Banking Corporation (mortgagee);

Lots 37 and 54 Deposited Plan 1218599, being parts of the land in Certificate of Title 1/330835 and said to be in the possession of Toalar Pty Limited (registered proprietor) and Barclays Bank Australia Limited (mortgagee);

Lots 38 and 55 Deposited Plan 1218599, being parts of the land in Certificate of Title 1/937513 and said to be in the possession of Toalar Pty Limited (registered proprietor) and Barclays Bank Australia Limited (mortgagee);

Lots 39 and 56 Deposited Plan 1218599, being parts of the land in Certificate of Title A/33044 and said to be in the possession of John Meredith-Jones (registered proprietor) and The Trust Company (Australia) Limited (mortgagee);

Lots 40 and 57 Deposited Plan 1218599, being parts of the land in Certificate of Title B/33044 and said to be in the possession of Toalar Pty Limited;

Lots 42 and 59 Deposited Plan 1218599, being parts of the land in Certificate of Title 8/170224 and said to be in the possession of Philip Leslie Paterson and Lola Aracely Cabrera Ugarte (registered proprietors) and Australia and New Zealand Banking Group Limited (mortgagee); and

Lots 43 and 60 Deposited Plan 1218599, being parts of the land in Certificate of Title CP/SP76058 and said to be in the possession of The Owners – Strata Plan No 76058.

(RMS papers: SF2016/041161; RO SF2015/119031)

### ROADS ACT 1993

Notice of Dedication of Land as Public Road at Roseville in the Ku-ring-gai Council Area

Roads and Maritime Services, by its delegate, dedicates the land described in the schedule below as public road under section 10 of the *Roads Act 1993*.

K DURIE  
Manager, Compulsory Acquisition & Road Dedication  
Roads and Maritime Services

#### Schedule

All those pieces or parcels of land situated in the Ku-ring-gai Council area, Parish of Gordon and County of Cumberland, shown as:

Lot 4 Deposited Plan 1180650;

Lot 13 Deposited Plan 868811;

Lots 3 and 7 Deposited Plan 805061;

Lots 15 to 26 inclusive Deposited Plan 1143956; and

Lot 21 Deposited Plan 1178035.

(RMS Papers: SF2016/162780; RO 2016/156785)

### TRANSPORT ADMINISTRATION ACT 1988

#### LAND ACQUISITION (JUST TERMS COMPENSATION) ACT 1991

Notice of Compulsory Acquisition of Land in the Local Government Area of Sydney

Transport for NSW by its delegate declares, with the approval of His Excellency the Governor, that the interest in land described in the schedule below is acquired by compulsory process under the provisions of the *Land Acquisition (Just Terms Compensation) Act 1991* as authorised by clause 11 of Schedule 1 of the *Transport Administration Act 1988* for the purposes of the *Transport Administration Act 1988*.

RODD STAPLES  
Program Director  
Sydney Metro  
Transport for NSW

#### Schedule

All that piece of land situated in the Local Government Area of Sydney, Parish of St James and County of Cumberland, comprising Lot 2 in DP 548142, being the whole of land in Certificate of Title Folio Identifier 2/548142, said to be in the possession of Pacvale Pty. Limited ACN 062 134 356, **but excluding from the acquisition:**

- Easement M301506 for air vents affecting the parts shown so burdened in the title diagram.
- Easement M301506 to drain water affecting the parts shown so burdened in the title diagram.
- Easement M301506 for support affecting the parts shown so burdened in the title diagram.
- Easement DP 647285 for air vent variable width limited in depth affecting the part shown so burdened in DP 647285.
- Restriction(s) DP 647285 on the use of land.
- Lease AK410793 to Ping Fan Xie, of Shop 1, Lower Ground Level, 5 Elizabeth Street, Sydney. Expires 31 December 2018.
- Lease AI407108 to Spiro Coucouvinis and Deanne Coucouvinis of Shop 1, Upper Ground Level, 5 Elizabeth Street, Sydney. Expires 31 December 2018.
- Lease AF413796 to Acacia Immigration Australia Pty Limited ACN 088 999 142 (**Acacia**) of Suite 201, Level 2, 5 Elizabeth Street, Sydney which expired on 14 February 2011 and pursuant to which Acacia remains as a monthly tenant.
- Lease AH689282 to Yeh's Catering Pty Ltd ACN 121 919 686 of Basement, 5 Elizabeth Street, Sydney. Expires 4 April 2018 with an option of renewal of 5 years.
- Lease AH501389 to Davidson Business Recovery Pty Limited ACN 158 254 936 of Suite 801, Level 8,

- 5 Elizabeth Street, Sydney. Expires 30 June 2016 with an option of renewal of 2 years.
- Lease AJ763088 to Abbe Recevuer Pty Limited ACN 099 060 143 of Shop 2, Lower Ground Level, 5 Elizabeth Street, Sydney. Expires 1 July 2020.
- Lease AH886149 to NYDS Pty Ltd ACN 162 041 116 of Shops 4 & 5, Lower Ground Level, 5 Elizabeth Street, Sydney. Expires 30 June 2018.
- Lease AJ615810 to The University of Sydney ABN 15 211 513 464 of Suite 401, Level 4, 5 Elizabeth Street, Sydney. Expires 24 May 2018 with an option of renewal of 3 years.
- Lease AK429035 to Spectrum Solutions Pty Limited ACN 152 116 393 of Suite 701, Level 7, 5 Elizabeth Street, Sydney. Expires 14 August 2018 with an option of renewal of 2 years.
- Lease AE950124 to Optus Mobile Pty Limited ACN 054 365 696 of Optus Mobile Site 1, 5 Elizabeth Street, Sydney. Expires 11 April 2018.
- Lease AJ514562 to Interesting Pty Limited ACN 111 910 760 of Suite 1, Upper Ground Level, 5 Elizabeth Street, Sydney. Expires 30 April 2020.
- Lease AI381121 to Espresso Ha Pty Ltd ACN 169 178 545 by way of transfer from Batch 27 Pty Ltd ACN 150 851 264 of Shop 3, Lower Ground Floor, 5 Elizabeth Street, Sydney. Expires 30 June 2018.
- Unregistered lease between Pacvale Pty. Limited ACN 062 134 356 (as landlord) and New Training Choice Pty Ltd ACN 608 021 530 of Level 3, 5 Elizabeth Street, Sydney. Expires 24 September 2018.
- Unregistered lease between Pacvale Pty. Limited ACN 062 134 356 (as landlord) and Handsome Creative Pty Limited ACN 159 865 648, Ten Alphas Pty Limited ACN 164 762 010 and Capital E Marketing and Events Pty Ltd ACN 149 821 465 (as tenants in common as to 1/3 share each) of Suite 103, Level 1, 5 Elizabeth Street, Sydney. Expires 31 July 2017 with an option of renewal of 2 years.
- Unregistered lease between Pacvale Pty. Limited ACN 062 134 356 (as landlord) and Joubert Enterprises Pty Ltd ACN 132 677 420 (**Joubert**) of Suite 101, Level 1, 5 Elizabeth Street, Sydney which expired on 14 April 2015 and pursuant to which Joubert remains as a monthly tenant.
- Unregistered lease between Pacvale Pty. Limited ACN 062 134 356 (as landlord) and Stephen Hodges ABN 55 565 618 455 of Suite 401A, Level 4, 5 Elizabeth Street, Sydney. Expires 30 November 2017.
- Unregistered lease between Pacvale Pty. Limited ACN 062 134 356 (as landlord) and INS Career Management Pty Ltd ACN 151 228 821 of Suite 402, Level 4, 5 Elizabeth Street, Sydney. Expires 30 April 2017.
- Unregistered lease between Pacvale Pty. Limited ACN 062 134 356 (as landlord) and Quintessential Marketing Consulting Pty Ltd ACN 099 299 868 of Suite 501, Level 5, 5 Elizabeth Street, Sydney. Expires 30 September 2017.
- Unregistered lease between Pacvale Pty. Limited ACN 062 134 356 (as landlord) and Seaway Agencies Pty Ltd ACN 088 314 372 (**Seaway**) of Suite 502, Level 5, 5 Elizabeth Street, Sydney which expired on 29 February 2016 and pursuant to which Seaway remains as a monthly tenant.
- Unregistered lease between Pacvale Pty. Limited ACN 062 134 356 (as landlord) and YCSM Pty Ltd ACN 609 273 930 of Suite 603, Level 6, 5 Elizabeth Street, Sydney. Expires 14 December 2018.
- Unregistered lease between Pacvale Pty. Limited ACN 062 134 356 (as landlord) and Shape Your Mind Pty Limited ACN 141 526 561 (**Shape Your Mind**) of Suite 702, Level 7, 5 Elizabeth Street, Sydney which expired on 31 March 2016 and pursuant to which Shape Your Mind remains as a monthly tenant.
- Unregistered lease between Pacvale Pty. Limited ACN 062 134 356 (as landlord) and Fleetmont Pty Limited ACN 002 961 828 of Level 9, 5 Elizabeth Street, Sydney. Expires 30 June 2020.
- Unregistered lease between Pacvale Pty. Limited ACN 062 134 356 (as landlord) and Consulate-General of the Republic of Iraq of Level 11, 5 Elizabeth Street, Sydney which expired on 31 July 2014 and pursuant to which Consulate-General of the Republic of Iraq remains as a monthly tenant.

(Transport for NSW Document Number: **A5407626**)

## Mining and Petroleum Notices

Notice is given that the following applications have been received:

### EXPLORATION LICENCE APPLICATIONS

(T16-1090)

No 5331, CHRISTOPHER JOHN HUGHES, area of 4 units, for Group 1, dated 30 July 2016. (Sydney Mining Division).

(T16-1096)

No 5337, ARDEA RESOURCES PTY LTD (ACN 137 889 279), area of 100 units, for Group 1, dated 10 August 2016. (Orange Mining Division).

(T16-1097)

No 5338, ARDEA RESOURCES PTY LTD (ACN 137 889 279), area of 35 units, for Group 1, dated 10 August 2016. (Orange Mining Division).

(T16-1099)

No 5340, DRUMMOND WEST PTY LTD (ACN 112 104 668), area of 96 units, for Group 1, dated 12 August 2016. (Orange Mining Division).

(T16-1100)

No 5341, DRUMMOND WEST PTY LTD (ACN 112 104 668), area of 96 units, for Group 1, dated 12 August 2016. (Orange Mining Division).

(T16-1101)

No 5342, DRUMMOND WEST PTY LTD (ACN 112 104 668), area of 98 units, for Group 1, dated 12 August 2016. (Orange Mining Division).

(T16-1103)

No 5344, DRUMMOND WEST PTY LTD (ACN 112 104 668), area of 101 units, for Group 1, dated 12 August 2016. (Orange Mining Division).

The Hon ANTHONY ROBERTS, MP  
Minister for Industry, Resources and Energy

Notice is given that the following applications have been granted:

### EXPLORATION LICENCE APPLICATIONS

(T15-1079)

No 5204, now Exploration Licence No 8451, PEEL MINING LIMITED (ACN 119 343 734), Counties of Beresford, Cowley and Murray, Map Sheet (8725, 8726), area of 99 units, for Group 1, dated 16 July 2016, for a term until 16 July 2019.

(T15-1081)

No 5206, now Exploration Licence No 8450, PEEL MINING LIMITED (ACN 119 343 734), County of Robinson, Map Sheet (8035, 8135), area of 35 units, for Group 1, dated 15 July 2016, for a term until 15 July 2019.

(T15-1103)

No 5225, now Exploration Licence No 8440, ABX1 PTY LTD (ACN 139 790 364), Counties of Gough and Hardinge, Map Sheet (9138), area of 49 units, for Group 2, dated 8 July

2016, for a term until 8 July 2021. As a result of the grant of this title, Exploration Licence No 7858 has ceased to have effect.

(T15-1109)

No 5231, now Exploration Licence No 8449, SRC PROPERTIES PTY LTD (ACN 166 374 652), County of Cumberland, Map Sheet (9030), area of 1 units, for Group 5, dated 15 July 2016, for a term until 15 July 2018.

(T15-1111)

No 5232, now Exploration Licence No 8448, EMC METALS AUSTRALIA PTY LTD (ACN 160 223 325), Counties of Canbelego and Flinders, Map Sheet (8234, 8334), area of 6 units, for Group 1, dated 8 June 2016, for a term until 8 June 2019.

(T15-1120)

No 5239, now Exploration Licence No 8445, GOLD AND COPPER RESOURCES PTY LIMITED (ACN 124 534 863), County of Ashburnham, Map Sheet (8631), area of 18 units, for Group 1, dated 11 May 2016, for a term until 11 May 2019.

(T15-1124)

No 5243, now Exploration Licence No 8442, ALKANE RESOURCES LTD (ACN 000 689 216), County of Bathurst, Map Sheet (8731), area of 14 units, for Group 1, dated 11 May 2016, for a term until 11 May 2021.

(T16-1002)

No 5246, now Exploration Licence No 8446, STONECO PTY LIMITED (ACN 003 646 704), County of Brisbane, Map Sheet (9034), area of 4 units, for Group 5, dated 18 May 2016, for a term until 18 May 2019.

(T16-1004)

No 5248, now Exploration Licence No 8447, PEEL MINING LIMITED (ACN 119 343 734), Counties of Mouramba and Robinson, Map Sheet (8133, 8134), area of 100 units, for Group 1, dated 25 May 2016, for a term until 25 May 2019.

The Hon ANTHONY ROBERTS, MP  
Minister for Industry, Resources and Energy

Notice is given that the following applications for renewal have been received:

(16-1410)

Exploration Licence No 6111, LFB RESOURCES NL (ACN 073 478 574), area of 13 units. Application for renewal received 10 August 2016.

(16-1339)

Exploration Licence No 6281, MINERALS AUSTRALIA PTY LTD (ACN 124 475 538), area of 16 units. Application for renewal received 4 August 2016.

(16-1402)

Exploration Licence No 6286, AWATI RESOURCES PTY LTD (ACN 106 020 419), area of 49 units. Application for renewal received 9 August 2016.

(16-1436)

Exploration Licence No 7975, BC EXPLORATION PTY LTD (ACN 144 885 165), area of 12 units. Application for renewal received 10 August 2016.

(T13-1131)

Exploration Licence No 8283, PRODRILL WA PTY LTD (ACN 097 514 997), area of 2 units. Application for renewal received 5 August 2016.

The Hon ANTHONY ROBERTS, MP  
Minister for Industry, Resources and Energy

---

### RENEWAL OF CERTAIN AUTHORITIES

Notice is given that the following authorities have been renewed:

(16-0082)

Exploration Licence No 5548, ALKANE RESOURCES LTD (ACN 000 689 216), Counties of Gordon and Lincoln, Map Sheet (8633), area of 26 units, for a further term until 21 January 2021. Renewal effective on and from 15 July 2016.

(12-5257)

Exploration Licence No 5792, SANDFIRE RESOURCES NL (ACN 105154185), County of Bland, Map Sheet (8429, 8430), area of 52 units, for a further term until 8 November 2020. Renewal effective on and from 8 August 2016.

(16-0243)

Exploration Licence No 6388, ANCHOR RESOURCES LIMITED (ACN 122 751 419), County of Fitzroy, Map Sheet (9437), area of 13 units, for a further term until 3 March 2019. Renewal effective on and from 8 August 2016.

(07-0308)

Exploration Licence No 6922, GOLD MOUNTAIN LIMITED (ACN 115 845 942), County of King, Map Sheet (8728), area of 7 units, for a further term until 24 October 2017. Renewal effective on and from 17 February 2016.

The Hon ANTHONY ROBERTS, MP  
Minister for Industry, Resources and Energy

---

### RENEWAL OF CERTAIN AUTHORITIES

(07-0349)

Exploration Licence No 6971, NIMROD RESOURCES LIMITED (ACN 130 842 063), County of Gunderbooka, Map Sheet (8038), area of 47 units, for a further term until 11 December 2017. Renewal effective on and from 1 August 2016.

(16-0118)

Exploration Licence No 7013, NIMROD RESOURCES LIMITED (ACN 130 842 063), County of Gunderbooka, Map Sheet (8038), area of 43 units, for a further term until 20 January 2018. Renewal effective on and from 1 August 2016.

(T08-0067)

Exploration Licence No 7208, CARPENTARIA EXPLORATION LIMITED (ACN 095 117 981), County of

Menindee, Map Sheet (7132, 7133), area of 100 units, for a further term until 22 September 2020. Renewal effective on and from 8 July 2016.

(T10-0116)

Exploration Licence No 7604, EMX EXPLORATION PTY LTD (ACN 139 612 427), County of Yungnulgra, Map Sheet (7436), area of 20 units, for a further term until 23 August 2018. Renewal effective on and from 8 July 2016.

(T10-0085)

Exploration Licence No 7694, DAVID ROY CARSTEIN, County of Yancowinna, Map Sheet (7234), area of 4 units, for a further term until 28 January 2019. Renewal effective on and from 1 August 2016.

(T11-0238)

Exploration Licence No 7891, LASSITER RESOURCES PTY LTD (ACN 152 049 717), County of Dowling, Map Sheet (8131), area of 17 units, for a further term until 6 February 2019. Renewal effective on and from 8 August 2016.

(16-0135)

Exploration Licence No 7896, CARPENTARIA EXPLORATION LIMITED (ACN 095 117 981), County of Cooper, Map Sheet (8229), area of 25 units, for a further term until 6 February 2018. Renewal effective on and from 15 July 2016.

(T11-0246)

Exploration Licence No 7931, VARISCAN MINES LIMITED (ACN 003 254 395), Counties of Blaxland and Dowling, Map Sheet (8131), area of 22 units, for a further term until 4 May 2018. Renewal effective on and from 8 August 2016.

(T12-1206)

Exploration Licence No 8077, SILVER CITY MINERALS LIMITED (ACN 130 933 309), County of Yancowinna, Map Sheet (7134, 7234), area of 38 units, for a further term until 15 April 2019. Renewal effective on and from 8 August 2016.

(T12-1205)

Exploration Licence No 8078, SILVER CITY MINERALS LIMITED (ACN 130 933 309), Counties of Mootwingee and Yancowinna, Map Sheet (7234), area of 50 units, for a further term until 15 April 2019. Renewal effective on and from 1 August 2016.

(T13-1133)

Exploration Licence No 8214, ST BARBARA LIMITED (ACN 009 165 066), County of Bland, Map Sheet (8329, 8330, 8429, 8430), area of 83 units, for a further term until 12 December 2017. Renewal effective on and from 23 June 2016.

(T13-1146)

Exploration Licence No 8243, BIG ISLAND MINING PTY LTD (ACN 112 787 470), County of Clarendon, Map Sheet (8527), area of 8 units, for a further term until 7 March 2018. Renewal effective on and from 1 August 2016.

(T13-1147)

Exploration Licence No 8244, BIG ISLAND MINING PTY LTD (ACN 112 787 470), County of Buccleuch, Map Sheet

(8527), area of 6 units, for a further term until 7 March 2018.  
Renewal effective on and from 1 August 2016.

The Hon ANTHONY ROBERTS, MP  
Minister for Industry, Resources and Energy

---

**RENEWAL OF CERTAIN AUTHORITIES**

(T13-1172)

Exploration Licence No 8250, GOLD AND COPPER RESOURCES PTY LIMITED (ACN 124 534 863), County of Bathurst, Map Sheet (8730, 8830), area of 4 units, for a further term until 28 March 2018. Renewal effective on and from 8 August 2016.

(14-0545)

Mining Lease No 1309 (Act 1992), OCEANIC COAL AUSTRALIA PTY LIMITED (ACN 003 856 782), Parish of Marwood, County of Durham; and Parish of Sedgefield, County of Durham, Map Sheet (9132-1-N), area of 1413.6 hectares, for a further term until 25 February 2019. Renewal effective on and from 25 July 2016.

The Hon ANTHONY ROBERTS, MP  
Minister for Industry, Resources and Energy

---

**REQUESTED CANCELLATION OF AUTHORITY  
AT REQUEST OF HOLDER**

Notice is given that the following authority has been requested to be cancelled:

(16-1422)

Exploration Licence No 6505 (Act 1992), COAL MINES AUSTRALIA PTY LTD, County of Buckland and County of Pottinger, Map Sheet (8935, 9035), area of 344 square kilometres. Request of cancellation was received on 15 August 2016.

The Hon ANTHONY ROBERTS, MP  
Minister for Industry, Resources and Energy

## Primary Industries Notices

---

### FISHERIES MANAGEMENT ACT 1994

#### Section 76

#### Instrument of Determination of Management Charge for Lobster Fishery

I, Andrew Goulstone, Group Director, Commercial Fisheries & Aquaculture, with the delegated authority of the Minister for Primary Industries and the Secretary of the Department of Industry, Skills and Regional Development, pursuant to sections 227 and 228 of the *Fisheries Management Act 1994* (“the Act”) and pursuant to sections 76 (1) and (2) of the Act, do hereby determine the management charge for the period 1 July 2016 to 30 June 2017 payable by holders of shares in the lobster fishery (as described in Schedule 1 to the Act) to be \$55.32 per share.

Dated this 17th day of August 2016.

ANDREW GOULSTONE  
Group Director, Commercial Fisheries & Aquaculture  
Department of Primary Industries  
(an office of the Department of Industry, Skills and  
Regional Development)

# Crown Lands Notices

1300 886 235 [www.crownland.nsw.gov.au](http://www.crownland.nsw.gov.au)

## ARMIDALE OFFICE

### APPOINTMENT OF TRUST BOARD MEMBERS

Pursuant to section 93 of the *Crown Lands Act 1989*, the persons whose names are specified in Column 1 of the Schedule hereunder are appointed, for the terms of office specified in that Column, as members of the trust board for the reserve trust specified opposite thereto in Column 2, which has been established and appointed as trustee of the reserve referred to opposite thereto in Column 3 of the Schedule.

The Hon NIALL BLAIR, MLC  
Minister for Lands and Water

#### Schedule

Column 1	Column 2	Column 3
Philip John CLAYTON (new member)	Swan Vale Recreation Reserve Trust	Reserve No 80092 Public Purpose: Camping, Public Recreation Notified: 25 October 1957 File Reference: AE81R40-002
For a term commencing the date of this notice and expiring 30 November 2019.		

### NOTICE OF PURPOSE OTHER THAN THE DECLARED PURPOSE PURSUANT TO SECTION 34A (2) (b) OF THE CROWN LANDS ACT 1989

Pursuant to section 34A (2) (b) of the *Crown Lands Act 1989*, the Crown reserve(s) specified in Column 2 of the Schedule is to be used or occupied under a relevant interest granted for the purpose(s) specified in Column 1 of the Schedule where such use or occupation is other than the declared purpose of the reserve.

The Hon NIALL BLAIR, MLC  
Minister for Lands and Water

#### Schedule

Column 1	Column 2
Environmental Protection	Reserve No 96663 Public Purpose: Future Public Requirements Notified: 25 March 1983 File Reference: 16/02700

## GOULBURN OFFICE

### APPOINTMENT OF TRUST BOARD MEMBERS

Pursuant to section 93 of the *Crown Lands Act 1989*, the persons whose names are specified in Column 1 of the Schedule hereunder are appointed, for the terms of office specified in that Column, as members of the trust board for the reserve trust specified opposite thereto in Column 2, which has been established and appointed as trustee of the reserve referred to opposite thereto in Column 3 of the Schedule.

The Hon NIALL BLAIR, MLC  
Minister for Lands and Water

#### Schedule

Column 1	Column 2	Column 3
Laurann YEN (new member) Michael James PRITZLER (new member)	Araluen Recreation Reserve Trust	Reserve No 81367 Public Purpose: Public Recreation Notified: 30 January 1959 File Reference: GB80R235
For a term commencing the date of this notice and expiring 18 December 2018.		

## GRAFTON OFFICE

### NOTIFICATION OF CLOSING OF A ROAD

In pursuance of the provisions of the *Roads Act 1993*, the road hereunder described is closed and the lands comprised therein cease to be public road and the rights of passage and access that previously existed in relation to the road is extinguished. Upon closing, title to the land, comprising the former public road, vests in the body specified in the Schedule hereunder.

The Hon NIALL BLAIR, MLC  
Minister for Lands and Water

#### Description

*Parish – Mooney Mooney; County – Harden  
Land District – Gundagai; LGA – Gundagai*

Road Closed: Lots 1–2 DP 1221826  
File No: 10/15073

#### Schedule

On closing, the land within Lots 1–2 DP 1221826 remains vested in the State of New South Wales as Crown land.

### NOTIFICATION OF CLOSING OF A ROAD

In pursuance of the provisions of the *Roads Act 1993*, the road hereunder described is closed and the lands comprised therein cease to be public road and the rights of passage and access that previously existed in relation to the road is extinguished. Upon closing, title to the land, comprising the former public road, vests in the body specified in the Schedule hereunder.

The Hon NIALL BLAIR, MLC  
Minister for Lands and Water

#### Description

*Parish – Mooney Mooney; County – Harden  
Land District – Gundagai; LGA – Gundagai*

Road Closed: Lots 1–2 DP 1221826  
File No: 10/15073

#### Schedule

On closing, the land within Lots 1–2 DP 1221826 remains vested in the State of New South Wales as Crown land.

**NOTIFICATION OF CLOSING OF A ROAD**

In pursuance of the provisions of the *Roads Act 1993*, the road hereunder described is closed and the lands comprised therein cease to be public road and the rights of passage and access that previously existed in relation to the road is extinguished. Upon closing, title to the land, comprising the former public road, vests in the body specified in the Schedule hereunder.

The Hon NIALL BLAIR, MLC  
Minister for Lands and Water

**Description**

*Parish – Maryvale; County – Clarence  
Land District – Grafton; LGA – Clarence Valley*

Road Closed: Lot 1 DP 1219860  
File No: 14/07051

**Schedule**

On closing, the land within Lot 1 DP 1219860 remains vested in the State of New South Wales as Crown land.

---

**NOTIFICATION OF CLOSING OF A ROAD**

In pursuance of the provisions of the *Roads Act 1993*, the road hereunder described is closed and the lands comprised therein cease to be public road and the rights of passage and access that previously existed in relation to the road is extinguished. Upon closing, title to the land, comprising the former public road, vests in the body specified in the Schedule hereunder.

The Hon NIALL BLAIR, MLC  
Minister for Lands and Water

**Description**

*Parish – Maryland; County – Buller  
Land District – Tenterfield; LGA – Tenterfield*

Road Closed: Lot 82 DP 1221385  
File No: 16/01107

**Schedule**

On closing, the land within Lot 82 DP 1221385 remains vested in the State of New South Wales as Crown land.

---

**NOTIFICATION OF CLOSING OF A ROAD**

In pursuance of the provisions of the *Roads Act 1993*, the road hereunder described is closed and the lands comprised therein cease to be public road and the rights of passage and access that previously existed in relation to the road is extinguished. Upon closing, title to the land, comprising the former public road, vests in the body specified in the Schedule hereunder.

The Hon NIALL BLAIR, MLC  
Minister for Lands and Water

**Description**

*Parish – Umutbee; County – Wynyard  
Land District – Wagga Wagga; LGA – Wagga Wagga*

Road Closed: Lots 1–2 DP 1221863  
File No: 10/15788

**Schedule**

On closing, the land within Lots 1–2 DP 1221863 remains vested in the State of New South Wales as Crown land.

---

**NOTIFICATION OF CLOSING OF A ROAD**

In pursuance of the provisions of the *Roads Act 1993*, the road hereunder described is closed and the lands comprised therein cease to be public road and the rights of passage and access that previously existed in relation to the road is extinguished. Upon closing, title to the land, comprising the former public road, vests in the body specified in the Schedule hereunder.

The Hon NIALL BLAIR, MLC  
Minister for Lands and Water

**Description**

*Parish – Brookong; County – Urana  
Land District – Urana; LGA – Lockhart*

Road Closed: Lot 3 DP 1216769  
File No: 15/08418

**Schedule**

On closing, the land within Lot 3 DP 1216769 remains vested in the State of New South Wales as Crown land.

---

**NOTIFICATION OF CLOSING OF A ROAD**

In pursuance of the provisions of the *Roads Act 1993*, the road hereunder described is closed and the lands comprised therein cease to be public road and the rights of passage and access that previously existed in relation to the road is extinguished. Upon closing, title to the land, comprising the former public road, vests in the body specified in the Schedule hereunder.

The Hon NIALL BLAIR, MLC  
Minister for Lands and Water

**Description**

*Parish – Yambla; County – Goulburn  
Land District – Albury; LGA – Albury*

Road Closed: Lot 2 DP 1201062  
File No: 13/03778

**Schedule**

On closing, the land within Lot 2 DP 1201062 remains vested in the State of New South Wales as Crown land.

---

**NOTIFICATION OF CLOSING OF A ROAD**

In pursuance of the provisions of the *Roads Act 1993*, the road hereunder described is closed and the lands comprised therein cease to be public road and the rights of passage and access that previously existed in relation to the road is extinguished. Upon closing, title to the land, comprising the former public road, vests in the body specified in the Schedule hereunder.

The Hon NIALL BLAIR, MLC  
Minister for Lands and Water

**Description**

*Parishes – Cullivel, Brookong; County – Urana  
Land District – Urana; LGA – Lockhart*

Road Closed: Lot 2 DP 1214987  
File No: 15/08420

**Schedule**

On closing, the land within Lot 2 DP 1214987 remains vested in the State of New South Wales as Crown land.

---



**NOTIFICATION OF CLOSING OF A ROAD**

In pursuance of the provisions of the *Roads Act 1993*, the road hereunder described is closed and the lands comprised therein cease to be public road and the rights of passage and access that previously existed in relation to the road is extinguished. Upon closing, title to the land, comprising the former public road, vests in the body specified in the Schedule hereunder.

The Hon NIALL BLAIR, MLC  
Minister for Lands and Water

**Description**

*Parish – Forest Land; County – Clive  
Land District – Tenterfield; LGA – Tenterfield*

Road Closed: Lot 1 DP 1220684  
File No: 14/08688

**Schedule**

On closing, the land within Lot 1 DP 1220684 remains vested in the State of New South Wales as Crown land.

---

**NOTIFICATION OF CLOSING OF A ROAD**

In pursuance of the provisions of the *Roads Act 1993*, the road hereunder described is closed and the lands comprised therein cease to be public road and the rights of passage and access that previously existed in relation to the road is extinguished. Upon closing, title to the land, comprising the former public road, vests in the body specified in the Schedule hereunder.

The Hon NIALL BLAIR, MLC  
Minister for Lands and Water

**Description**

*Parishes – Forest Land, Bluff Land; County – Clive  
Land District – Tenterfield; LGA – Tenterfield*

Road Closed: Lots 2–4 DP 1220685  
File No: 14/08690

**Schedule**

On closing, the land within Lots 2–4 DP 1220685 remains vested in the State of New South Wales as Crown land.

---

**NOTIFICATION OF CLOSING OF A ROAD**

In pursuance of the provisions of the *Roads Act 1993*, the road hereunder described is closed and the lands comprised therein cease to be public road and the rights of passage and access that previously existed in relation to the road is extinguished. Upon closing, title to the land, comprising the former public road, vests in the body specified in the Schedule hereunder.

The Hon NIALL BLAIR, MLC  
Minister for Lands and Water

**Description**

*Parish – Hernani; County – Fitzroy  
Land District – Grafton; LGA – Clarence Valley*

Road Closed: Lot 1 DP 1221680  
File No: 15/02072

**Schedule**

On closing, the land within Lot 1 DP 1221680 remains vested in the State of New South Wales as Crown land.

---

**NOTIFICATION OF CLOSING OF A ROAD**

In pursuance of the provisions of the *Roads Act 1993*, the road hereunder described is closed and the lands comprised therein cease to be public road and the rights of passage and access that previously existed in relation to the road is extinguished. Upon closing, title to the land, comprising the former public road, vests in the body specified in the Schedule hereunder.

The Hon NIALL BLAIR, MLC  
Minister for Lands and Water

**Description**

*Parish – Bonville; County – Raleigh  
Land District – Bellingen; LGA – Coffs Harbour*

Road Closed: Lot 1 DP 1222097  
File No: 15/11170

**Schedule**

On closing, the land within Lot 1 DP 1222097 remains vested in the State of New South Wales as Crown land.

---

**NOTIFICATION OF CLOSING OF A ROAD**

In pursuance of the provisions of the *Roads Act 1993*, the road hereunder described is closed and the lands comprised therein cease to be public road and the rights of passage and access that previously existed in relation to the road is extinguished. Upon closing, title to the land, comprising the former public road, vests in the body specified in the Schedule hereunder.

The Hon NIALL BLAIR, MLC  
Minister for Lands and Water

**Description**

*Parish – Gregado; County – Wynyard  
Land District – Wagga Wagga; LGA – Wagga Wagga*

Road Closed: Lot 1 DP 1201942  
File No: 14/03304

**Schedule**

On closing, the land within Lot 1 DP 1201942 remains vested in the State of New South Wales as Crown land.

---

**NOTIFICATION OF CLOSING OF A ROAD**

In pursuance of the provisions of the *Roads Act 1993*, the road hereunder described is closed and the lands comprised therein cease to be public road and the rights of passage and access that previously existed in relation to the road is extinguished. Upon closing, title to the land, comprising the former public road, vests in the body specified in the Schedule hereunder.

The Hon NIALL BLAIR, MLC  
Minister for Lands and Water

**Description**

*Parish – Sandy Creek; County – Mitchell  
Land District – Wagga Wagga; LGA – Wagga Wagga*

Road Closed: Lot 2 DP 1216811  
File No: 15/08282

**Schedule**

On closing, the land within Lot 2 DP 1216811 remains vested in the State of New South Wales as Crown land.

---

**NOTIFICATION OF CLOSING OF A ROAD**

In pursuance of the provisions of the *Roads Act 1993*, the road hereunder described is closed and the lands comprised therein cease to be public road and the rights of passage and access that previously existed in relation to the road is extinguished. Upon closing, title to the land, comprising the former public road, vests in the body specified in the Schedule hereunder.

The Hon NIALL BLAIR, MLC  
Minister for Lands and Water

**Description**

*Parish – Cowcumbala; County – Harden  
Land District – Cootamundra; LGA – Cootamundra*

Road Closed: Lot 1 DP 1214036  
File No: 15/07153

**Schedule**

On closing, the land within Lot 1 DP 1214036 remains vested in the State of New South Wales as Crown land.

**APPOINTMENT OF TRUST BOARD MEMBERS**

Pursuant to section 93 of the *Crown Lands Act 1989*, the persons whose names are specified in Column 1 of the Schedule hereunder are appointed, for the terms of office specified in that Column, as members of the trust board for the reserve trust specified opposite thereto in Column 2, which has been established and appointed as trustee of the reserve referred to opposite thereto in Column 3 of the Schedule.

The Hon NIALL BLAIR, MLC  
Minister for Lands and Water

**Schedule**

Column 1	Column 2	Column 3
Karen Louise COBBETT (re-appointment)	Mount Burrell Community Centre Reserve Trust	Reserve No 140080 Public Purpose: Community Purposes Notified: 5 March 1993 File Reference: 16/00135
Janice Maree MARTIN (re-appointment)		
Dianne Margaret DITTMAR (new member)		
Russell James SCHUBRING (re-appointment)		

For a term commencing the date of this notice and expiring 18 August 2021.

**NOTICE OF PURPOSE OTHER THAN THE DECLARED PURPOSE PURSUANT TO SECTION 34A (2) (b) OF THE CROWN LANDS ACT 1989**

Pursuant to section 34A (2) (b) of the *Crown Lands Act 1989*, the Crown reserve(s) specified in Column 2 of the Schedule is to be used or occupied under a relevant interest granted for the purpose(s) specified in Column 1 of the Schedule where such use or occupation is other than the declared purpose of the reserve.

The Hon NIALL BLAIR, MLC  
Minister for Lands and Water

**Schedule**

Column 1	Column 2
Sporting Event	Reserve No 140101 Public Purpose: Port Facilities and Services Notified: 28 June 1996 File Reference: 16/04208

**GRIFFITH OFFICE**

**ALTERATION OF CORPORATE NAME OF RESERVE TRUST**

Pursuant to section 92 (3) of the *Crown Lands Act 1989*, the corporate name of the reserve trust specified in Schedule 1 hereunder, which is trustee of the reserve referred to in Schedule 2, is altered to the corporate name specified in Schedule 3.

The Hon NIALL BLAIR, MLC  
Minister for Lands and Water

**Schedule 1**

Tullibigeal War Memorial Centre Trust

**Schedule 2**

Dedication No 559001  
Public Purpose: War Memorial  
Notified: 8 June 1934  
File Reference: GH89R118

**Schedule 3**

Tullibigeal Community Centre & Swimming Pool Trust

**ORDER**

Authorisation of Additional Purpose under s121A

Pursuant to s121A of the *Crown Lands Act 1989*, I authorise by this Order, the purpose specified in Column 1 to be an additional purpose to the declared purpose of the reserves specified opposite thereto in Column 2 of the Schedule.

The Hon NIALL BLAIR, MLC  
Minister for Lands and Water

Column 1	Schedule	Column 2
Community Purposes; Public Recreation		Dedication No 559001 Public Purpose: War Memorial Notified: 8 June 1934 File Reference: GH89R118

**NOTICE OF PURPOSE OTHER THAN THE DECLARED PURPOSE PURSUANT TO SECTION 34A (2) (b) OF THE CROWN LANDS ACT 1989**

Pursuant to section 34A (2) (b) of the *Crown Lands Act 1989*, the Crown reserve(s) specified in Column 2 of the Schedule is to be used or occupied under a relevant interest granted for the purpose(s) specified in Column 1 of the Schedule where such use or occupation is other than the declared purpose of the reserve.

The Hon NIALL BLAIR, MLC  
Minister for Lands and Water

Column 1	Schedule	Column 2
Pipeline		Reserve No 751743 Public Purpose: Future Public Requirements Notified: 29 June 2007 File Reference: 15/10765

**HAY OFFICE**

**NOTIFICATION OF CLOSING OF A ROAD**

In pursuance of the provisions of the *Roads Act 1993*, the road hereunder described is closed and the lands comprised therein cease to be public road and the rights of passage and access that previously existed in relation to the road is extinguished. Upon closing, title to the land, comprising the former public road, vests in the body specified in the Schedule hereunder.

The Hon NIALL BLAIR, MLC  
Minister for Lands and Water

**Description**

*Parishes – Toolmah, Moorongatta; County – Wakool  
Land District – Balranald South; LGA – Murray River*

Road Closed: Lot 1 DP 1182048  
File No: HY80H906

**Schedule**

On closing, the land within Lot 1 DP 1182048 remains vested in the State of New South Wales as Crown land.

**NOTIFICATION OF CLOSING OF A ROAD**

In pursuance of the provisions of the *Roads Act 1993*, the road hereunder described is closed and the lands comprised therein cease to be public road and the rights of passage and access that previously existed in relation to the road is extinguished. Upon closing, title to the land, comprising the former public road, vests in the body specified in the Schedule hereunder.

The Hon NIALL BLAIR, MLC  
Minister for Lands and Water

**Description**

*Parish – Narrandera; County – Cooper  
Land District – Narrandera; LGA – Narrandera*  
Road Closed: Lot 1 DP 1192282  
File No: 10/18447

**Schedule**

On closing, the land within Lot 1 DP 1192282 remains vested in the State of New South Wales as Crown land.

**NOTIFICATION OF CLOSING OF A ROAD**

In pursuance of the provisions of the *Roads Act 1993*, the road hereunder described is closed and the lands comprised therein cease to be public road and the rights of passage and access that previously existed in relation to the road is extinguished. Upon closing, title to the land, comprising the former public road, vests in the body specified in the Schedule hereunder.

The Hon NIALL BLAIR, MLC  
Minister for Lands and Water

**Description**

*Parish – Conargo; County – Townsend  
Land District – Deniliquin; LGA – Edward River*

Road Closed: Lot 1 DP 1207493  
File No: 13/14586

**Schedule**

On closing, the land within Lot 1 DP 1207493 remains vested in the State of New South Wales as Crown land.

**NOTIFICATION OF CLOSING OF A ROAD**

In pursuance of the provisions of the *Roads Act 1993*, the road hereunder described is closed and the lands comprised therein cease to be public road and the rights of passage and access that previously existed in relation to the road is extinguished. Upon closing, title to the land, comprising the former public road, vests in the body specified in the Schedule hereunder.

The Hon NIALL BLAIR, MLC  
Minister for Lands and Water

**Description**

*Parishes – Nardoo, Euroka, Wononga; County – Townsend  
Land District – Hay; LGA – Edward River*

Road Closed: Lot 3 DP 1207796  
File No: 13/14588

**Schedule**

On closing, the land within Lot 3 DP 1207796 remains vested in the State of New South Wales as Crown land.

**NOTIFICATION OF CLOSING OF A ROAD**

In pursuance of the provisions of the *Roads Act 1993*, the road hereunder described is closed and the lands comprised therein cease to be public road and the rights of passage and access that previously existed in relation to the road is extinguished. Upon closing, title to the land, comprising the former public road, vests in the body specified in the Schedule hereunder.

The Hon NIALL BLAIR, MLC  
Minister for Lands and Water

**Description**

*Parish – Moonbria; County – Townsend  
Land District – Deniliquin; LGA – Edward River*

Road Closed: Lot 4 DP 1207795

File No: HY84H4

**Schedule**

On closing, the land within Lot 4 DP 1207795 remains vested in the State of New South Wales as Crown land.

**NOTIFICATION OF CLOSING OF A ROAD**

In pursuance of the provisions of the *Roads Act 1993*, the road hereunder described is closed and the lands comprised therein cease to be public road and the rights of passage and access that previously existed in relation to the road is extinguished. Upon closing, title to the land, comprising the former public road, vests in the body specified in the Schedule hereunder.

The Hon NIALL BLAIR, MLC  
Minister for Lands and Water

**Description**

*Parish – Euroka; County – Townsend  
Land District – Hay; LGA – Edward River*

Road Closed: Lot 2 DP 1207794

File No: 13/14587

**Schedule**

On closing, the land within Lot 2 DP 1207794 remains vested in the State of New South Wales as Crown land.

**MAITLAND OFFICE**

**APPOINTMENT OF TRUST BOARD MEMBERS**

Pursuant to section 93 of the *Crown Lands Act 1989*, the persons whose names are specified in Column 1 of the Schedule hereunder are appointed, for the terms of office specified in that Column, as members of the trust board for the reserve trust specified opposite thereto in Column 2, which has been established and appointed as trustee of the reserve referred to opposite thereto in Column 3 of the Schedule.

The Hon NIALL BLAIR, MLC  
Minister for Lands and Water

**Schedule**

Column 1	Column 2	Column 3
William Phillip TULLY (re-appointment)	Woolooma Recreation Reserve Trust	Reserve No 50023 Public Purpose: Public Recreation Notified: 24 June 1914 File Reference: MD79R88-003
John Arthur DOYLE (re-appointment)		
Norman John CONE (re-appointment)		
David Alan CARTER (re-appointment)		

For a term  
commencing  
16 September  
2016 and expiring  
15 September 2021.

**NEWCASTLE OFFICE**

**NOTIFICATION OF CLOSING OF A ROAD**

In pursuance of the provisions of the *Roads Act 1993*, the road hereunder described is closed and the lands comprised therein cease to be public road and the rights of passage and access that previously existed in relation to the road is extinguished. Upon closing, title to the land, comprising the former public road, vests in the body specified in the Schedule hereunder.

The Hon NIALL BLAIR, MLC  
Minister for Lands and Water

**Description**

*Parish – Watton; County – Roxburgh  
Land District – Bathurst; LGA – Bathurst Regional*

Road Closed: Lot 1 DP 1221292

File No: 11/11148

**Schedule**

On closing, the land within Lot 1 DP 1221292 remains vested in the State of New South Wales as Crown land.

**NOTIFICATION OF CLOSING OF A ROAD**

In pursuance of the provisions of the *Roads Act 1993*, the road hereunder described is closed and the lands comprised therein cease to be public road and the rights of passage and access that previously existed in relation to the road is extinguished. Upon closing, title to the land, comprising the former public road, vests in the body specified in the Schedule hereunder.

The Hon NIALL BLAIR, MLC  
Minister for Lands and Water

**Description**

*Parish – Gin Gin; County – Narromine  
Land District – Dubbo; LGA – Narromine*

Road Closed: Lots 1–2 DP 1221172

File No: 09/11757

**Schedule**

On closing, the land within Lots 1–2 DP 1221172 being Crown public road remains vested in the State of New South Wales as Crown land.

On closing, the land within Lots 1–2 DP 1221172 being unconstructed Council public road becomes vested in the State of New South Wales as Crown land.

Council's reference: File No 94.030

**NOTIFICATION OF CLOSING OF A ROAD**

In pursuance of the provisions of the *Roads Act 1993*, the road hereunder described is closed and the lands comprised therein cease to be public road and the rights of passage and access that previously existed in relation to the road is extinguished. Upon closing, title to the land, comprising the former public road, vests in the body specified in the Schedule hereunder.

The Hon NIALL BLAIR, MLC  
Minister for Lands and Water

**Description**

*Parish – Dulladerry; County – Ashburnham  
Land District – Molong; LGA – Cabonne*

Road Closed: Lot 2 DP 1218568

File No: 15/08355

**Schedule**

On closing, the land within Lot 2 DP 1218568 remains vested in the State of New South Wales as Crown land.

---

**NOTIFICATION OF CLOSING OF A ROAD**

In pursuance of the provisions of the *Roads Act 1993*, the road hereunder described is closed and the lands comprised therein cease to be public road and the rights of passage and access that previously existed in relation to the road is extinguished. Upon closing, title to the land, comprising the former public road, vests in the body specified in the Schedule hereunder.

The Hon NIALL BLAIR, MLC  
Minister for Lands and Water

**Description**

*Parish – Terramungamine; County – Lincoln  
Land District – Dubbo; LGA – Western Plains Regional*

Road Closed: Lot 1 DP 1221765 subject to easement for water supply created by Deposited Plan 1221765

File No: 15/05430

**Schedule**

On closing, the land within Lot 1 DP 1221765 remains vested in the State of New South Wales as Crown land.

---

**NOTIFICATION OF CLOSING OF A ROAD**

In pursuance of the provisions of the *Roads Act 1993*, the road hereunder described is closed and the lands comprised therein cease to be public road and the rights of passage and access that previously existed in relation to the road is extinguished. Upon closing, title to the land, comprising the former public road, vests in the body specified in the Schedule hereunder.

The Hon NIALL BLAIR, MLC  
Minister for Lands and Water

**Description**

*Parish – Berigerie; County – Baradine  
Land District – Coonabarabran; LGA – Warrumbungle*

Road Closed: Lots 1–2 DP 1222551

File No: 09/11885:JT

**Schedule**

On closing, the land within Lots 1–2 DP 1222551 remains vested in the State of New South Wales as Crown land.

---

**NOTIFICATION OF CLOSING OF A ROAD**

In pursuance of the provisions of the *Roads Act 1993*, the road hereunder described is closed and the lands comprised therein cease to be public road and the rights of passage and access that previously existed in relation to the road is extinguished. Upon closing, title to the land, comprising the former public road, vests in the body specified in the Schedule hereunder.

The Hon NIALL BLAIR, MLC  
Minister for Lands and Water

---

**Description**

*Parish – Norway; County – Westmoreland  
Land District – Bathurst; LGA – Oberon*

Road Closed: Lot 1 DP 1221524

File No: 16/01291

**Schedule**

On closing, the land within Lot 1 DP 1221524 remains vested in the State of New South Wales as Crown land.

---

**NOTIFICATION OF CLOSING OF A ROAD**

In pursuance of the provisions of the *Roads Act 1993*, the road hereunder described is closed and the lands comprised therein cease to be public road and the rights of passage and access that previously existed in relation to the road is extinguished. Upon closing, title to the land, comprising the former public road, vests in the body specified in the Schedule hereunder.

The Hon NIALL BLAIR, MLC  
Minister for Lands and Water

**Description**

*Parish – Castle Hill; County – Cumberland  
Land District – Metropolitan; LGA – The Hills Shire*

Road Closed: Lot 1 DP 1220890

File No: 16/00632

**Schedule**

On closing, the land within Lot 1 DP 1220890 remains vested in The Hills Shire Council as operational land for the purposes of the *Local Government Act 1993*.

Council Reference: RMRC1114

---

**NOTIFICATION OF CLOSING OF A ROAD**

In pursuance of the provisions of the *Roads Act 1993*, the road hereunder described is closed and the lands comprised therein cease to be public road and the rights of passage and access that previously existed in relation to the road is extinguished. Upon closing, title to the land, comprising the former public road, vests in the body specified in the Schedule hereunder.

The Hon NIALL BLAIR, MLC  
Minister for Lands and Water

**Description**

*Parish – Lidsdale; County – Cook  
Land District – Lithgow; LGA – Lithgow*

Road Closed: Lot 1 DP 1221986

File No: CL/00873 RS

**Schedule**

On closing, the land within Lot 1 DP 1221986 remains vested in the State of New South Wales as Crown land.

---

**NOTIFICATION OF CLOSING OF A ROAD**

In pursuance of the provisions of the *Roads Act 1993*, the road hereunder described is closed and the lands comprised therein cease to be public road and the rights of passage and access that previously existed in relation to the road is extinguished.

Upon closing, title to the land, comprising the former public road, vests in the body specified in the Schedule hereunder.

The Hon NIALL BLAIR, MLC  
Minister for Lands and Water

**Description**

*Parish – Terraban; County – Bligh  
Land District – Dunedoo; LGA – Warrumbungle*

Road Closed: Lots 1–3 DP 1221764 (subject to right of carriageway created by Deposited Plan 1221764)

File No: 09/11498 RS

**Schedule**

On closing, the land within Lots 1–3 DP 1221764 remains vested in the State of New South Wales as Crown land.

**NOTIFICATION OF CLOSING OF A ROAD**

In pursuance of the provisions of the *Roads Act 1993*, the road hereunder described is closed and the lands comprised therein cease to be public road and the rights of passage and access that previously existed in relation to the road is extinguished. Upon closing, title to the land, comprising the former public road, vests in the body specified in the Schedule hereunder.

The Hon NIALL BLAIR, MLC  
Minister for Lands and Water

**Description**

*Parish – Towac; County – Wellington  
Land District – Orange; LGA – Cabonne*

Road Closed: Lot 1 DP 1221281

File No: CL/00571

**Schedule**

On closing, the land within Lot 1 DP 1221281 remains vested in the State of New South Wales as Crown land.

**NOWRA OFFICE**

**NOTIFICATION OF CLOSING OF A ROAD**

In pursuance of the provisions of the *Roads Act 1993*, the road hereunder described is closed and the lands comprised therein cease to be public road and the rights of passage and access that previously existed in relation to the road is extinguished. Upon closing, title to the land, comprising the former public road, vests in the body specified in the Schedule hereunder.

The Hon NIALL BLAIR, MLC  
Minister for Lands and Water

**Description**

*Parish – Coolangatta; County – Camden  
Land District – Nowra; LGA – Shoalhaven*

Road Closed: Lots 1 & 2 DP 1217124 (subject to an easement for overhead power lines and an easement to drain water created by Deposited Plan 1217124).

File No: NA06H153

**Schedule**

On closing, the land within Lots 1 & 2 DP 1217124 remains vested in Shoalhaven City Council as operational land for the purposes of the *Local Government Act 1993*.

Council Reference: 34427E

**ADDITION TO RESERVED CROWN LAND**

Pursuant to section 88 of the *Crown Lands Act 1989*, the Crown land specified in Column 1 of the Schedule hereunder is added to the reserved land specified opposite thereto in Column 2 of the Schedule.

The Hon NIALL BLAIR, MLC  
Minister for Lands and Water

**Schedule**

**Column 1**

Land District: Bega  
Local Government Area:  
Bega Valley Shire Council  
Locality: Bega

**Column 2**

Reserve No 80964  
Public Purpose: Soil  
Conservation Service Depot  
Site  
Notified: 22 August 1958

Lot 7006 DP No 1057325 #  
Parish Bega County  
Auckland

Lot 7005 DP No 1057325 #  
Parish Bega  
County Auckland

Area: 1472m<sup>2</sup>  
File Reference: NA81R163

New Area: 5202m<sup>2</sup>

Disclaimer: # Please note that the above Lot numbers marked # are for Departmental use only.

**ORANGE OFFICE**

**ORDER**

Authorisation of Additional Purpose under s121A

Pursuant to s121A of the *Crown Lands Act 1989*, I authorise by this Order, the purpose specified in Column 1 to be an additional purpose to the declared purpose of the reserves specified opposite thereto in Column 2 of the Schedule.

The Hon NIALL BLAIR, MLC  
Minister for Lands and Water

**Schedule**

**Column 1**

Community Purposes

**Column 2**

Reserve No 16809  
Public Purpose: Public  
Recreation  
Notified: 3 December 1892  
File Reference: OE94R18

**NOTICE OF PURPOSE OTHER THAN THE  
DECLARED PURPOSE PURSUANT TO  
SECTION 34A (2) (b) OF THE  
CROWN LANDS ACT 1989**

Pursuant to section 34A (2) (b) of the *Crown Lands Act 1989*, the Crown reserve(s) specified in Column 2 of the Schedule is to be used or occupied under a relevant interest granted for the purpose(s) specified in Column 1 of the Schedule where such use or occupation is other than the declared purpose of the reserve.

The Hon NIALL BLAIR, MLC  
Minister for Lands and Water

**Schedule**

**Column 1**

Environmental Studies

**Column 2**

Reserve No 98161  
 Public Purpose:  
 Preservation of Native  
 Flora and Fauna  
 Notified: 9 May 1986  
 File Reference: 16/06654  
 Reserve No 753990  
 Public Purpose: Future  
 Public Requirements  
 Notified: 29 June 2007  
 File Reference: 16/06654  
 Reserve No 754021  
 Public Purpose: Future  
 Public Requirements  
 Notified: 29 June 2007  
 File Reference: 16/06654

**Schedule**

**Column 1**

Environmental  
 Rehabilitation

**Column 2**

Reserve No 755764  
 Public Purpose: Future  
 Public Requirements  
 Notified: 29 June 2007  
 File Reference: 16/06086

**Schedule**

**Column 1**

Encroachments

**Column 2**

Reserve No 46061  
 Public Purpose: Drainage  
 Notified: 30 November  
 1910  
 File Reference: 16/03632

**SYDNEY METROPOLITAN OFFICE**

**NOTICE OF PURPOSE OTHER THAN THE  
 DECLARED PURPOSE PURSUANT TO  
 SECTION 34A (2) (b) OF THE  
 CROWN LANDS ACT 1989**

Pursuant to section 34A (2) (b) of the *Crown Lands Act 1989*, the Crown reserve(s) specified in Column 2 of the Schedule is to be used or occupied under a relevant interest granted for the purpose(s) specified in Column 1 of the Schedule where such use or occupation is other than the declared purpose of the reserve.

The Hon NIALL BLAIR, MLC  
 Minister for Lands and Water

**Schedule**

**Column 1**

Environmental Protection

**Column 2**

Reserve No 85250  
 Public Purpose: Future  
 Public Requirements  
 Notified: 26 February 1965  
 File Reference: 16/06662

**TAMWORTH OFFICE**

**NOTICE OF PURPOSE OTHER THAN THE  
 DECLARED PURPOSE PURSUANT TO  
 SECTION 34A (2) (b) OF THE  
 CROWN LANDS ACT 1989**

Pursuant to section 34A (2) (b) of the *Crown Lands Act 1989*, the Crown reserve(s) specified in Column 2 of the Schedule is to be used or occupied under a relevant interest granted for the purpose(s) specified in Column 1 of the Schedule where such use or occupation is other than the declared purpose of the reserve.

The Hon NIALL BLAIR, MLC  
 Minister for Lands and Water

**Schedule**

**Column 1**

Pump And Pipeline;  
 Agriculture; Grazing

**Column 2**

Reserve No 755334  
 Public Purpose: Future  
 Public Requirements  
 Notified: 29 June 2007  
 File Reference: 15/10152

**Schedule**

**Column 1**

Agriculture

**Column 2**

Reserve No 56146  
 Public Purpose: Generally  
 Notified: 11 May 1923  
 File Reference: 15/10152  
 Reserve No 1011268  
 Public Purpose: Future  
 Public Requirements  
 Notified: 3 February 2006  
 File Reference: 15/10152

**TAREE OFFICE**

**NOTICE OF PURPOSE OTHER THAN THE  
 DECLARED PURPOSE PURSUANT TO  
 SECTION 34A (2) (b) OF THE  
 CROWN LANDS ACT 1989**

Pursuant to section 34A (2) (b) of the *Crown Lands Act 1989*, the Crown reserve(s) specified in Column 2 of the Schedule is to be used or occupied under a relevant interest granted for the purpose(s) specified in Column 1 of the Schedule where such use or occupation is other than the declared purpose of the reserve.

The Hon NIALL BLAIR, MLC  
 Minister for Lands and Water

**Schedule**

**Column 1**

Grazing

**Column 2**

Reserve No 97689  
 Public Purpose: Access  
 Notified: 22 February 1985  
 File Reference: 16/01198

**Column 1**

**Column 2**

Reserve No 754409  
Public Purpose: Future  
Public Requirements  
Notified: 29 June 2007  
File Reference: 16/01198

The conditions have been altered by the inclusion of the special conditions following.

**Special Conditions Attached to  
Western Lands Lease 1907**

- (1) The land leased must be used only for the purpose of Grazing & Cultivation (Dryland).
- (2) The lessee must ensure that sandhills and other soils with a surface texture of loamy sand or coarser are left uncultivated unless specifically approved by the Commissioner.
- (3) The lessee must ensure that land within 60 metres of any texture contrast or duplex soil area remains uncultivated except in accordance with a plan approved by the Commissioner. Texture contrast (or duplex) soils are soil types which have a sandy to loamy topsoil abruptly overlying a clay subsoil and are prone to scalding (producing claypans and hummocks).
- (4) The lessee must ensure areas with a slope greater than 2% remain uncultivated until any soil conservation measures documented in a plan approved by the Commissioner have been implemented at the lessees' expense.
- (5) The lessee must ensure incised drainage lines, other than man-made structures, which carry water after storms are left uncultivated in the channels and for a distance of at least 20 metres on either side of the banks of the channels except when the Commissioner specifies otherwise.
- (6) There shall be no cultivation within 50 metres of any established road used by the public.
- (7) The lessee must ensure stubble is retained on the soil surface and shall not be burnt, except with the approval of the Commissioner or his delegate. Where such approval is granted, stubble burning is to be carried out as per requirements of the NSW Rural Fire Service.
- (8) The lessee must undertake any appropriate measures, at his/her own expense, ordered by the Commissioner to rehabilitate any degraded cultivated areas
- (9) The lessee must establish windbreaks at his/her own expense as may be ordered by the Commissioner to provide adequate protection of the soil.
- (10) The lessees must ensure that cultivation and cropping do not alter the natural flood plain. Crops are not to be protected by levees.
- (11) The cultivation area partly covers Travelling Stock Reserve 87376 and if not addressed already, suitable arrangements must be made with the relevant Local Land Services Office immediately to allow for access when required. If suitable arrangements cannot be made with the relevant Local Land Services Office, the matter will be determined by the Commissioner.
- (12) The lessee is authorised to dryland cultivate an area of 385 hectares indicated by the hatched area on the diagram hereunder.

**WAGGA WAGGA OFFICE**

**NOTICE OF PURPOSE OTHER THAN THE  
DECLARED PURPOSE PURSUANT TO  
SECTION 34A (2) (b) OF THE  
CROWN LANDS ACT 1989**

Pursuant to section 34A (2) (b) of the *Crown Lands Act 1989*, the Crown reserve(s) specified in Column 2 of the Schedule is to be used or occupied under a relevant interest granted for the purpose(s) specified in Column 1 of the Schedule where such use or occupation is other than the declared purpose of the reserve.

The Hon NIALL BLAIR, MLC  
Minister for Lands and Water

**Schedule**

**Column 1**

**Column 2**

Pump Site; Pump and Pipeline

Reserve No 82323  
Public Purpose: Public Recreation  
Notified: 5 February 1960  
File Reference: 15/10541

**Schedule**

**Column 1**

**Column 2**

Grazing

Reserve No 755892  
Public Purpose: Future  
Public Requirements  
Notified: 29 June 2007  
File Reference: 15/05454

**WESTERN REGION OFFICE**

**ALTERATION OF PURPOSE/CONDITIONS  
OF A WESTERN LANDS LEASE**

It is hereby notified that in pursuance of the provisions of section 18J *Western Lands Act 1901*, the purpose and conditions of the undermentioned Western Lands Lease have been altered as shown.

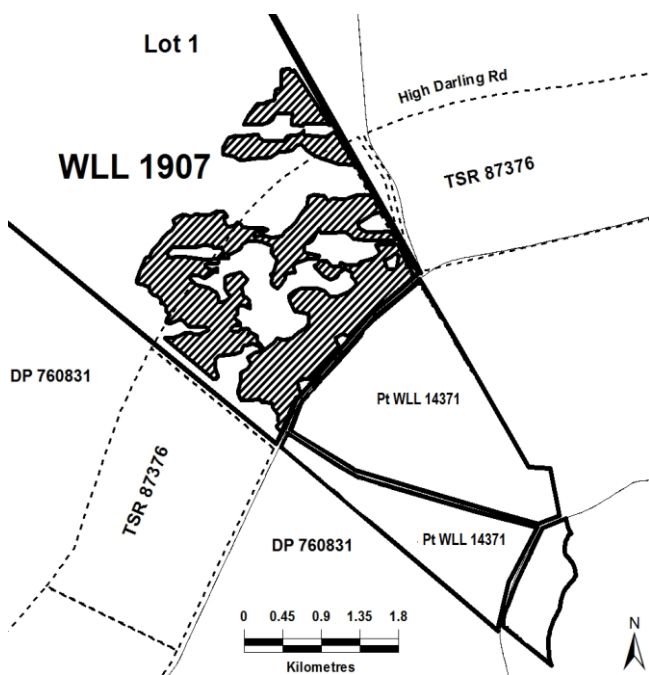
The Hon NIALL BLAIR, MLC  
Minister for Lands and Water

*Administrative District – Wentworth  
Shire – Wentworth, County – Wentworth*

The purpose of Western Lands Leases 1907, being the land contained within Folio Identifiers 1/1222290 has been altered from "Grazing" to "Grazing & Cultivation (Dryland)" effective from 12 August 2016.

As a consequence of the alteration of purpose/conditions rent will be assessed annually in line with the *Western Lands Act 1901* and Regulations.





**ALTERATION OF PURPOSE/CONDITIONS OF A WESTERN LANDS LEASE**

It is hereby notified that in pursuance of the provisions of section 18J *Western Lands Act 1901*, the purpose and conditions of the undermentioned Western Lands Lease have been altered as shown.

The Hon NIALL BLAIR, MLC  
Minister for Lands and Water

*Administrative District – Wentworth  
Shire – Wentworth, County – Wentworth*

The purpose of Western Lands Leases 14371, being the land contained within Folio Identifiers 3/1089252 & 2/1222290 has been altered from “Grazing & Cultivation (Dryland)” to “Grazing, Cultivation (Dryland) & Horticulture” effective from 12 August 2016.

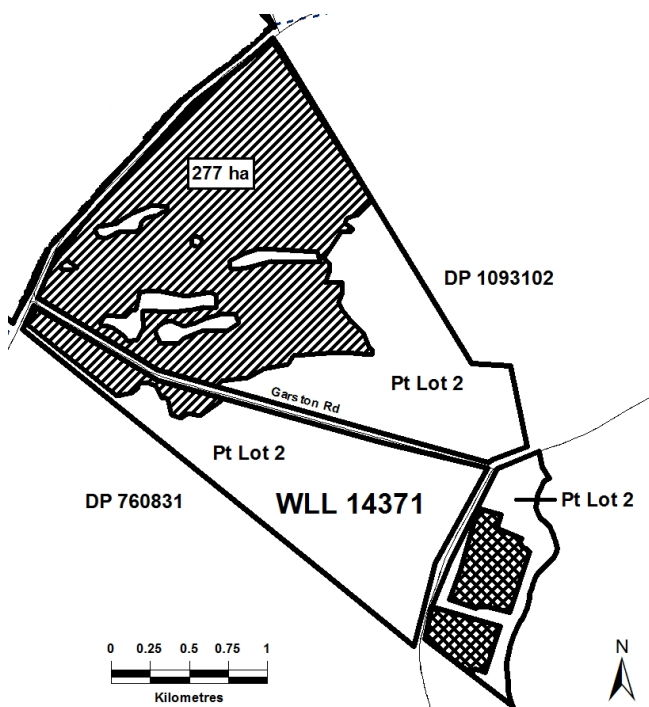
As a consequence of the alteration of purpose/conditions rent will be assessed annually in line with the *Western Lands Act 1901* and Regulations.

The conditions have been altered by the inclusion of the special conditions following.

**Special Conditions Attached to Western Lands Lease 14371**

- (1) The land leased must be used only for the purpose of Grazing, Cultivation (Dryland) & Horticulture.
- (2) The lessee must ensure that sandhills and other soils with a surface texture of loamy sand or coarser are left uncultivated unless specifically approved by the Commissioner.
- (3) The lessee must ensure that land within 60 metres of any texture contrast or duplex soil area remains uncultivated except in accordance with a plan approved by the Commissioner. Texture contrast (or duplex) soils are soil types which have a sandy to loamy topsoil abruptly overlying a clay subsoil and are prone to scalding (producing claypans and hummocks).

- (4) The lessee must ensure areas with a slope greater than 2% remain uncultivated until any soil conservation measures documented in a plan approved by the Commissioner have been implemented at the lessees’ expense.
- (5) The lessee must ensure incised drainage lines, other than man made structures, which carry water after storms are left uncultivated in the channels and for a distance of at least 20 metres on either side of the banks of the channels except when the Commissioner specifies otherwise.
- (6) There shall be no cultivation within 50 metres of any established road used by the public.
- (7) The lessee must ensure stubble is retained on the soil surface and shall not be burnt, except with the approval of the Commissioner or his delegate. Where such approval is granted, stubble burning is to be carried out as per requirements of the NSW Rural Fire Service.
- (8) The lessee must undertake any appropriate measures, at his/her own expense, ordered by the Commissioner to rehabilitate any degraded cultivated areas
- (9) The lessee must establish windbreaks at his/her own expense as may be ordered by the Commissioner to provide adequate protection of the soil.
- (10) The lessees must ensure that cultivation and cropping do not alter the natural flood plain. Crops are not to be protected by levees.
- (11) The cultivation area partly covers Travelling Stock Reserve 87376 and if not addressed already, suitable arrangements must be made with the relevant Local Land Services Office immediately to allow for access when required. If suitable arrangements cannot be made with the relevant Local Land Services Office, the matter will be determined by the Commissioner.
- (12) The lessee must not clear any native vegetation or remove any timber within the irrigation areas unless written approval has been granted by the appropriate authority.
- (13) The lessee shall ensure the monitoring regime of piezometers is established, in consultation with a suitably qualified engineer, to detect water logging soils, rising salt levels in soil and/or rising groundwater levels.
- (14) The lessee must ensure that no cultivation or ancillary works associated with cultivation are undertaken within 50 metres of the Darling River except with the specific approval of the Commissioner.
- (15) The lessee is authorised to dryland cultivate an area of 277 hectares indicated by the hatched area on the diagram hereunder. A further 33 hectares is authorised for Horticulture indicated by the cross – hatched area on the diagram below.



**ALTERATION OF PURPOSE/CONDITIONS OF A WESTERN LANDS LEASE**

It is hereby notified that in pursuance of the provisions of section 18J *Western Lands Act 1901*, the conditions of the undermentioned Western Lands Lease have been altered as shown.

The Hon NIALL BLAIR, MLC  
Minister for Lands and Water

*Administrative District – Wentworth  
Shire – Wentworth, County – Wentworth*

The conditions of Western Lands Lease 658, being the land contained within Folio Identifier 5644/768543 have been altered by the inclusion of the special conditions effective from 12 August 2016.

As a consequence of the alteration of conditions rent will be assessed annually in line with the *Western Lands Act 1901* and Regulations.

**Special Conditions Attached to Western lands Lease 658**

1. The lessee shall only dryland cultivate an area of 612 hectares as shown hatched on the diagram hereunder.
2. The cultivation area on Western Lands Lease 658 partially covers Travelling Stock Reserve 87376 and suitable arrangements must be made with the relevant Local Land Services office immediately to allow access when required. If suitable arrangements cannot be made with the relevant Local Land Services office, the matter will be dealt with by the Commissioner.



**ALTERATION OF PURPOSE/CONDITIONS OF A WESTERN LANDS LEASE**

It is hereby notified that in pursuance of the provisions of section 18J *Western Lands Act 1901*, the conditions of the undermentioned Western Lands Lease have been altered as shown.

The Hon NIALL BLAIR, MLC  
Minister for Lands and Water

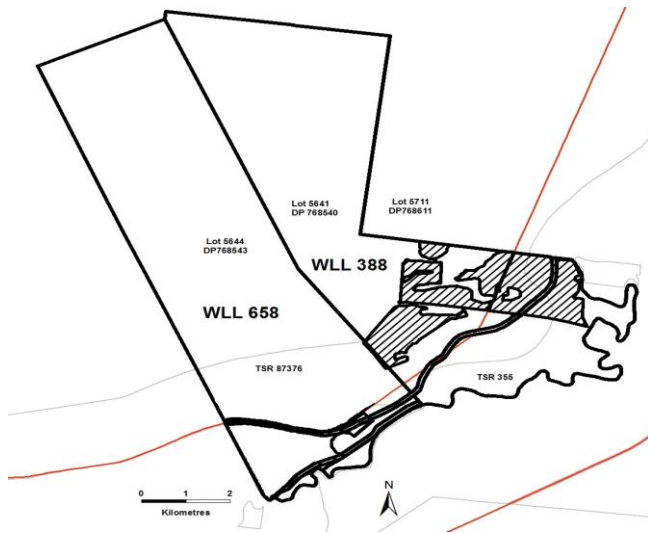
*Administrative District – Wentworth  
Shire – Wentworth, County – Wentworth*

The conditions of Western Lands Lease 388, being the land contained within Folio Identifier 5641/768540 have been altered by the inclusion of the special conditions effective from 12 August 2016.

As a consequence of the alteration of conditions rent will be assessed annually in line with the *Western Lands Act 1901* and Regulations.

**Special Conditions Attached to Western Lands Lease 388**

1. The lessee shall only dryland cultivate an area of 657 hectares as shown hatched on the diagram hereunder.
2. The cultivation area on Western Lands Lease 388 partially covers Travelling Stock Reserve 355 and suitable arrangements must be made with the relevant Local Land Services office immediately to allow access when required. If suitable arrangements cannot be made with the relevant Local Land Services office, the matter will be dealt with by the Commissioner.



## Water Notices

**HUNTER WATER ACT 1991**  
**LAND ACQUISITION (JUST TERMS**  
**COMPENSATION) ACT 1991**

HUNTER WATER CORPORATION

Notice of Compulsory Acquisition of Interest in Land  
(Easement) at Abermain

Hunter Water Corporation declares, with the approval of His Excellency the Governor and the Executive Council that the interest in Land described in the Schedule below is acquired by compulsory process in accordance with the provisions of the *Land Acquisition (Just Terms Compensation) Act 1991*, for water purposes under the *Hunter Water Act 1991*.

Dated at Sydney, the 11th day of August 2016.

JIM BENTLEY  
Managing Director  
Hunter Water Corporation

**Schedule**

*Parish – Heddon; County – Northumberland*  
*Land District – Abermain; LGA – Cessnock*

Interest in Land

Easement rights being Easement for Water Supply pursuant to section 88A of the *Conveyancing Act 1919* affecting that part of Lot 8081 DP 1142888 identified as Easement for Pipeline 4 wide in DP 1218474.

Hunter Water Reference HW2012-512

**HUNTER WATER ACT 1991**  
**LAND ACQUISITION (JUST TERMS**  
**COMPENSATION) ACT 1991**

HUNTER WATER CORPORATION

Notice of Compulsory Acquisition of Interests in Land  
(Easements) at Adamstown

Hunter Water Corporation declares, with the approval of His Excellency the Governor and the Executive Council that the interest in Land described in the Schedule below is acquired by compulsory process in accordance with the provisions of the *Land Acquisition (Just Terms Compensation) Act 1991*, for water and sewerage purposes under the *Hunter Water Act 1991*.

Dated at Sydney, the 11th day of August 2016.

JIM BENTLEY  
Managing Director  
Hunter Water Corporation

**Schedule**

*Parish – Newcastle; County – Northumberland*  
*Land District – Adamstown; LGA – Newcastle*

Interests in Land

Easement rights being Easement for Water Supply and Easement for Drainage of Sewage pursuant to section 88A of the *Conveyancing Act 1919* affecting that part of

Lot 3282 DP 1033011 identified as (R1) Proposed Right of Carriageway, Easement for Pipeline & Easement for Water Supply variable width and (R2) Proposed Right of Carriageway variable width in DP 1182429.

Hunter Water Reference HW2009-1251

**HUNTER WATER ACT 1991**  
**LAND ACQUISITION (JUST TERMS**  
**COMPENSATION) ACT 1991**

HUNTER WATER CORPORATION

Notice of Compulsory Acquisition of Interest in Land  
(Easement) at Cessnock

Hunter Water Corporation declares, with the approval of His Excellency the Governor and the Executive Council that the interest in Land described in the Schedule below is acquired by compulsory process in accordance with the provisions of the *Land Acquisition (Just Terms Compensation) Act 1991*, for water supply purposes under the *Hunter Water Act 1991*.

Dated at Sydney, the 11th day of August 2016.

JIM BENTLEY  
Managing Director  
Hunter Water Corporation

**Schedule**

*Parish – Cessnock; County – Northumberland*  
*Land District – Cessnock; LGA – Cessnock*

Interest in Land

Easement rights being Easement for Water Supply pursuant to section 88A of the *Conveyancing Act 1919* affecting that part of Lot 48 DP 755215 identified as 'B' Easement for Watermain 5 wide in DP 1159603.

Hunter Water Reference HW2008-2382

**HUNTER WATER ACT 1991**  
**LAND ACQUISITION (JUST TERMS**  
**COMPENSATION) ACT 1991**

HUNTER WATER CORPORATION

Notice of Compulsory Acquisition of Interest in Land  
(Easement) at Clarence Town

Hunter Water Corporation declares, with the approval of His Excellency the Governor and the Executive Council that the interest in Land described in the Schedule below is acquired by compulsory process in accordance with the provisions of the *Land Acquisition (Just Terms Compensation) Act 1991*, for sewerage purposes under the *Hunter Water Act 1991*.

Dated at Sydney, the 11th day of August 2016.

JIM BENTLEY  
Managing Director  
Hunter Water Corporation

**Schedule**

*Parish – Uffington; County – Durham  
Land District – Clarence Town; LGA – Dungog*

Interest in Land

Easement rights being Easement for Drainage of Sewage pursuant to section 88A of the *Conveyancing Act 1919* affecting that part of Lot 109 DP 1141345 identified as (A) Easement for Pipeline 4 wide in DP 1187334.

Hunter Water Reference HW2015-497

---

**HUNTER WATER ACT 1991**

**LAND ACQUISITION (JUST TERMS  
COMPENSATION) ACT 1991**

HUNTER WATER CORPORATION

Notice of Compulsory Acquisition of Interest in Land  
(Freehold) at Clarence Town

Hunter Water Corporation declares, with the approval of His Excellency the Governor and the Executive Council that the interest in Land described in the Schedule below is acquired by compulsory process in accordance with the provisions of the *Land Acquisition (Just Terms Compensation) Act 1991*, for sewerage purposes under the *Hunter Water Act 1991*.

Dated at Sydney, the 11th day of August 2016.

JIM BENTLEY  
Managing Director  
Hunter Water Corporation

**Schedule**

*Parish – Uffington; County – Durham  
Land District – Clarence Town; LGA – Dungog*

Land

Lot 131 DP 1187334.

Hunter Water Reference HW2015-497

---

**HUNTER WATER ACT 1991**

**LAND ACQUISITION (JUST TERMS  
COMPENSATION) ACT 1991**

HUNTER WATER CORPORATION

Notice of Compulsory Acquisition of Interests in Land  
(Freehold & Easement) at Clarence Town

Hunter Water Corporation declares, with the approval of His Excellency the Governor and the Executive Council that the interests in Land described in the Schedule below is acquired by compulsory process in accordance with the provisions of the *Land Acquisition (Just Terms Compensation) Act 1991*, for sewerage purposes under the *Hunter Water Act 1991*.

Dated at Sydney, the 11th day of August 2016.

JIM BENTLEY  
Managing Director  
Hunter Water Corporation

**Schedule**

*Parish – Uffington; County – Durham  
Land District – Clarence Town; LGA – Dungog*

Land

Lot 133 DP 1187334

Interest in Land

Easement rights being Easement for Drainage of Sewage pursuant to section 88A of the *Conveyancing Act 1919* affecting that part of Lot 7008 DP 1056819 and Lot 7009 DP 1056819 identified as (A) Easement for Pipeline 4 wide, Right of Carriageway and Easement for Services variable width identified as (C) in DP 1187334.

Hunter Water Reference HW2015-497

---

**HUNTER WATER ACT 1991**

**LAND ACQUISITION (JUST TERMS  
COMPENSATION) ACT 1991**

HUNTER WATER CORPORATION

Notice of Compulsory Acquisition of Interest in Land  
(Easement) at Nelson Bay

Hunter Water Corporation declares, with the approval of His Excellency the Governor and the Executive Council that the interest in Land described in the Schedule below is acquired by compulsory process in accordance with the provisions of the *Land Acquisition (Just Terms Compensation) Act 1991*, for water purposes under the *Hunter Water Act 1991*.

Dated at Sydney, the 11th day of August 2016.

JIM BENTLEY  
Managing Director  
Hunter Water Corporation

**Schedule**

*Parish – Tomaree; County – Gloucester  
Land District – Corlette; LGA – Port Stephens*

Interest in Land

Easement rights being Easement for Water Supply pursuant to section 88A of the *Conveyancing Act 1919* affecting that part of Lot 302 DP 1035055 identified as 'W' Easement for Watermain 4 wide in DP 1155382.

Hunter Water Reference HW2009-42

---

**ERRATUM**

The following notice replaces one published on page 2245 of the *New South Wales Government Gazette* No 64 of 12 August 2016. The gazettal date remains 12 August 2016.

**SYDNEY WATER ACT 1994**

**LAND ACQUISITION (JUST TERMS  
COMPENSATION) ACT 1991**

Sydney Water Corporation

Notice of Compulsory Acquisition of Land at Galston  
in the Local Government Area of Hornsby

Sydney Water Corporation declares, with the approval of His Excellency, the Governor, that the land described in Schedule 1 below, excluding the interests described in

Schedule 2 below, is acquired by compulsory process in accordance with the provisions of the *Land Acquisition (Just Terms Compensation) Act 1991* (NSW) for the purposes of the *Sydney Water Act 1994* (NSW).

Dated at Sydney this 14th day of June 2016

**Schedule 1**

Lot 500 in Deposited Plan 1199788 being part of Lot 5 in Deposited Plan 712235.

**Schedule 2**

J983249 – Easement for Transmission Line affecting the part of Lot 5 in Deposited Plan 712235 shown so burdened in the title diagram.

P353126 – Easement for Transmission Line affecting the part of Lot 5 in Deposited Plan 712235 shown so burdened in the title diagram.

---

**WATER MANAGEMENT ACT 2000**

Order under Section 134

Exclusion of Land from Murray Irrigation Limited's  
Area of Operations

Pursuant to section 134 (2) of the *Water Management Act 2000*, I, Andrew Windever, having delegated authority from the Minister for Primary Industries, do, by this Order, exclude the land listed in Schedule 1 from the area of operations of Murray Irrigation Limited.

This Order takes effect on the date that the Order is published in the *NSW Government Gazette*.

Signed at Parramatta this twelfth day of August 2016.

ANDREW WINDEVER  
Acting Director Water Regulation  
Department of Primary Industries Water  
Signed for the Minister for Primary Industries  
(by delegation)

**Schedule 1**

Lot 18 DP 756600, Parish of Yadchow, County of Wakool.

## Other Government Notices

### ANTI-DISCRIMINATION ACT 1977

#### Exemption Order

Under section 126 of the *Anti-Discrimination Act 1977*, an exemption is granted from sections 8 and 51 of the *Anti-Discrimination Act 1977* (NSW), to Penrith City Council to advertise, recruit and employ up to six Aboriginal and Torres Strait Islander Trainees/Entry Level Positions.

This exemption will remain in force for a period of 3 years from the date given in this Order.

Dated this 16th day of August 2016.

ELIZABETH WING  
Acting President  
Anti-Discrimination Board of NSW

### ASSOCIATIONS INCORPORATION ACT 2009

#### Cancellation of Incorporation Pursuant to Section 74

Take notice that the incorporation of the following associations is cancelled by this notice pursuant to section 74 of the *Associations Incorporation Act 2009*.

AUSTRALIAN PUTIAN CHAMBER OF COMMERCE NSW INCORPORATED	INC1400135
CARINGBAH NEIGHBOUR AID INC	Y0344641
FRIENDS OF NERINGAH INCORPORATED	Y2554713
HOLROYD FAMILY HISTORY GROUP INCORPORATED	Y3008201
POSSABILITY PLANNERS INC	INC1400144
PROBUS CLUB OF HARRINGTON & CROWDY HEAD INCORPORATED	Y2821327
SYDNEY SOUTH ASIAN ALLIANCE (SSAA) INCORPORATED	INC1400475
TAMWORTH DISTRICT WESTERN PERFORMANCE AND APPALOOSA CLUB INCORPORATED	Y1343344
TRADITIONAL STUDIES GROUP INC	Y0507932
WINGS AWAY INCORPORATED	Y0507834

Cancellation is effective as at the date of gazettal.

Dated 17th day August of 2016.

ROBYNE LUNNEY  
Delegate of the Commissioner  
NSW Fair Trading

### ASSOCIATIONS INCORPORATION ACT 2009

#### Cancellation of Registration Pursuant to Section 76

Take notice that the registration of the following associations is cancelled by this notice pursuant to section 76 of the *Associations Incorporation Act 2009*.

2020 WOMEN INCORPORATED	INC9891648
ATATURK SOCIETY OF AUSTRALIA INCORPORATED	INC1300048
AUSTRALIAN FORMULA ONE TUNNEL BOAT ASSOC INCORPORATED	INC9883512
AWAKEN CHURCH INCORPORATED	INC1301392
BEGA VALLEY JUNIOR FOOTBALL ASSOCIATION INCORPORATED	INC9881771
BLUE MOUNTAINS COMMUNITY CLOTH NAPPY LIBRARY INCORPORATED	INC1400010
BOKU HEART INCORPORATED	INC9896204
BONNYRIGG CHAMBER OF COMMERCE INCORPORATED	INC9880808
BURREN JUNCTION TENNIS CLUB INCORPORATED	Y2599045
CBA AND RBA RETIRED OFFICERS ASSOCIATION (FEDERAL COUNCIL) INCORPORATED	Y2666012
CENTRAL COAST UNITED FOOTBALL CLUB INCORPORATED	Y2854845
CHESTER HILL YOUTH CRICKET CLUB INCORPORATED	Y2195518
CODING OZ INCORPORATED	INC1400027
COLONGRA BAY LAND CARE INCORPORATED	INC9876190
DISCOVERY SCIENCE & BIOTECHNOLOGY INC	INC9880363
DUNEDOO PROGRESS ASSOCIATION INCORPORATED	INC9891760
ELLALONG RESIDENTS WETLANDS PROTECTION GROUP INCORPORATED	INC9884527
EMPTY ARMS INCORPORATED	INC9896858
ENSEMBLE CONSONANT INCORPORATED	INC9891443
FAITH DRAMA TEAM INCORPORATED	INC1500730

FILIPINO AUSTRALIAN WOODCROFT RESIDENTS ASSOCIATION INCORPORATED	INC9875075	RURAL WOMEN'S GATHERING-GLOUCESTER 2011 INCORPORATED	INC9894363
FIVE-A-SIDE FOOTBALL ASSOCIATION AUSTRALIA INCORPORATED	INC1301378	SCRIPTURE ON TELEVISION INCORPORATED	Y2572809
FRIENDS OF MANNING FLOOD PLAIN RAINFOREST INCORPORATED	INC9897090	SKATE ALLIANCE INCORPORATED	INC9892480
GREEK AUSTRALIAN VETERANS SOCCER PLAYERS ASSOCIATION OF NSW INCORPORATED	INC9884178	SOUTH SYDNEY TRIATHLON CLUB INCORPORATED	INC1400477
HUMANITY EMPOWERED INCORPORATED	INC9882606	SOVEREIGN ORDER OF ST JOHN OF JERUSALEM KNIGHTS OF MALTA PRIORY OF AUSTRALIA INCORPORATED	Y1636814
INVERELL WORKNET INCORPORATED	Y1583318	STORYII INCORPORATED	INC1501040
KERGUNYAH RANGE CARE GROUP INCORPORATED	Y2747747	SYDNEY DIOCESE COPTIC ORGANISATIONS-SDCO INCORPORATED	INC9885232
KIDS COMMUNITY PARK MINTO WITH BRINGING EVERY STREET TOGETHER (B.E.S.T) INCORPORATED	INC9880390	SYDNEY HARBOUR MARITIME FORUM INCORPORATED	INC9883356
KOBAYAT CHARITABLE ASSOCIATION INC	Y0922135	THE BROKEN HILL GERMAN SHEPHERD DOG CLUB (NSW) INCORPORATED	Y1438622
KURNU-BARKINDJI LANDCARE & CULTURAL MANAGEMENT GROUP INCORPORATED	INC9885653	THE CENTRAL COAST BLUES SOCIETY INCORPORATED	INC1200459
LEARN AS A SERVICE INCORPORATED	INC1500841	THE DREAM CENTRE INCORPORATED	INC9895932
NATIONAL RIDERS AND MOTORISTS ASSOCIATION INCORPORATED	INC9884422	THE IRAQI SABIAN MANDAEAN ASSOCIATION IN AUSTRALIA INCORPORATED	INC9885833
NEPAL DARPAN INCORPORATED	INC1300309	THE MONUMENT OF PARTICIPATION IN KOREAN WAR (1951-1953) INCORPORATED	INC9886681
NEW LIFE CHURCH, QUEANBEYAN INCORPORATED	INC9878262	THE RED FISH BLUE FISH SOCIETY INCORPORATED	INC1400598
NO W IN BER MAGUI INCORPORATED	INC1300774	UPPER CLARENCE COMMUNITY AND ECONOMIC DEVELOPMENT ORGANISATION INCORPORATED	INC9876043
NORTON ROAD COMMUNITY GARDEN INCORPORATED	INC9893700	VIETNAM AUSTRALIA STUDENT ASSOCIATION INCORPORATED	INC1400530
NSW KANGAROO HARVESTERS INCORPORATED	INC9889580	WARREN DISTRICT CRICKET ASSOCIATION INCORPORATED	Y2531044
NSW UNIVERSAL HUMAN BODY ENERGY ASSOCIATION INCORPORATED	INC9896622	WESTERN SUBURBS RUGBY LEAGUE FOOTBALL CLUB MAITLAND INCORPORATED	Y1235445
PROJECT CROOKWELL – THE HIDDEN GEM INCORPORATED	INC1501311	WORLD WITHOUT WARS AUSTRALIA INCORPORATED	INC9890242
RAW CHURCH INCORPORATED	INC1400297		
ROSSONERI FUTSAL CLUB INCORPORATED	INC9896130		

Cancellation is effective as at the date of gazettal.

Dated this 19th day of August 2016

CHRISTINE GOWLAND  
 Delegate of the Commissioner  
 NSW Fair Trading



**ASSOCIATIONS INCORPORATION ACT 2009**

Cancellation of Registration Pursuant to Section 80

Take notice that VICTORY COMMUNITY CHRISTIAN CHURCH INCORPORATED (Y0999233) became registered under the *Corporations Act 2001* (of the Commonwealth) as VCCC LIMITED – ACN 613 247 395, a public company limited by guarantee on the Twenty First day of July 2016, and accordingly its registration under the *Associations Incorporation Act 2009* is cancelled as of that date.

Dated 8th August 2016

ROBYNE LUNNEY  
Delegate of the Commissioner  
NSW Fair Trading

---

**COMPANION ANIMALS REGULATION 2008**

ORDER

Organisations Approved by the Chief Executive,  
Local Government under Clause 16 (d)

Pursuant to clause 16 (d) of the *Companion Animals Regulation 2008*, the organisation listed in Schedule 1 is hereby approved, subject to the conditions contained in Schedule 2.

**Schedule 1**

Name of organisation	Address of organisation
Cat Rescue Port Stephens	39 Cedar Street Cardiff NSW 2285

**Schedule 2**

1. The exemption under clause 16 (d) of the *Companion Animals Regulation 2008* from the requirements of section 9 of the *Companion Animals Act 1998* only applies to an animal in the custody of an organisation listed in Schedule 1:
  - a) if the organisation is holding that animal for the sole purpose of re-housing the animal with a new owner; and
  - b) if the organisation maintains appropriate records that show compliance with the *Companion Animals Act 1998*, *Companion Animals Regulation 2008* and the Guidelines for Approval to be an Organisation Exempt from Companion Animal Registration under clause 16 (d) of the *Companion Animals Regulation 2008*; and
  - c) if the organisation maintains a register that is made available to the relevant local council and the Office of Local Government as requested. The Register must list the names of all carers involved in the rehoming of animals and the locations of all animals received under the exemption while in the custody of the organisation.
2. The exemption under clause 16 (d) of the *Companion Animals Regulation 2008* from the requirements of section 9 of the *Companion Animals Act 1998* expires five years from the date of this order, unless revoked or varied at an earlier time.

Date: 11 August 2016

MARK HELY  
Acting Director, Investigations and Sector Performance  
Office of Local Government

---

# COUNCIL NOTICES

## BEGA VALLEY SHIRE COUNCIL

ROADS ACT 1993

Naming of Roads

Notice is hereby given that Bega Valley Shire Council, pursuant to section 162 of the *Roads Act 1993*, has officially named the road(s) as shown hereunder:

<b>Name</b>	<b>Locality</b>
CORKHILL PLACE	Bega

**Description**

The unnamed road is the main access to the historic hospital site, located off Newtown Road in Bega.

LEANNE BARNES, General Manager, Bega Valley Shire Council, PO Box 492, Bega NSW 2550  
GNB Ref: 0213 [8733]

## DUNGOG SHIRE COUNCIL

LOCAL GOVERNMENT ACT 1993

LAND ACQUISITION (JUST TERMS  
COMPENSATION) ACT 1991

Notice of Compulsory Acquisition of Land

Dungog Shire Council declares with the approval of His Excellency the Governor that the lands described in the Schedule below, excluding any mines or deposits of minerals in the lands, are acquired by compulsory process in accordance with the provisions of the *Land Acquisition (Just Terms Compensation) Act 1991* for drainage.

Dated at Dungog this 11th day of August 2016.

CRAIG DEASEY, General Manager, Dungog Shire Council, PO Box 95, Dungog NSW 2420.

Councils Reference EF 15/119

**Schedule**

- Lot 8 DP 212097
- Lot 4 DP 1036874
- Lot 1 DP 197528
- Lot 8 Section 8 DP 758366
- Lot 2 DP 215292 [8734]

## ORANGE CITY COUNCIL

ROADS ACT 1993

Notice of Dedication of Land as Public Road at Orange  
in the Orange City Council Area

Orange City Council, by its General Manager, dedicates the land described in the Schedule below as public road under section 10 of the *Roads Act 1993*.

GARRY STYLES, General Manager, Orange City Council

**Schedule**

All that piece or parcel of land situated in the Orange City Council area, Parish of Orange and County of Wellington, described as:

Description of Land	Title Particulars
Lot 15 DP 874642, Northern Distributor Road Orange	Folio Identifier 15/874642

[8735]

## CITY OF PARRAMATTA COUNCIL

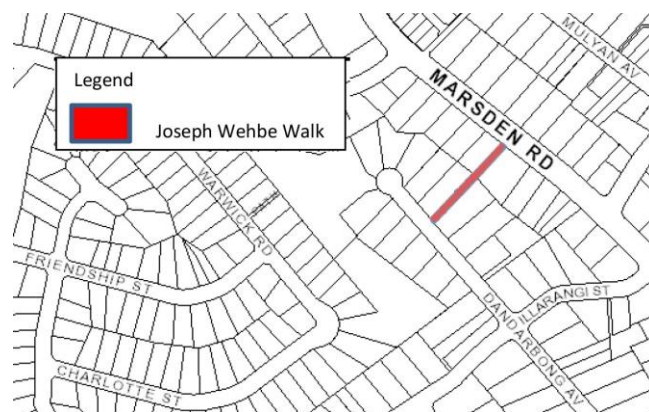
Notice is hereby given that the Council of the City of Parramatta, in pursuance of the *Roads Act 1993*, section 162 and the *Roads Regulation 2008*, has approved naming the following public road following notification and advertising:

**Location**

Pedestrian Pathway between Marsden Road and Dandarbong Avenue, Carlingford shown on the plan below

**New Road Name**

Joseph Wehbe Walk



[8736]

## PORT STEPHENS COUNCIL

ROADS ACT 1993

Section 10

Dedication of Land as Public Road

Notice is hereby given that in accordance with section 10 of the *Roads Act 1993*, the lands described in the Schedule below are dedicated to the public as roads.

W WALLIS, General Manager, Port Stephens Council, PO Box 42, Raymond Terrace NSW 2324.

Council files PSC2015-00444 & PSC2014-00502

**Schedule**

- Lot 1 DP 1211221
- Lot 4 DP 1210898
- Lot 5 DP 1210898 [8737]

**SHOALHAVEN CITY COUNCIL**

ROADS ACT 1993

LAND ACQUISITION (JUST TERMS  
COMPENSATION) ACT 1991

Notice of Compulsory Acquisition of Land

Shoalhaven City Council declares with the approval of His Excellency the Governor that the lands described in the Schedule below, excluding any mines or deposits of minerals in the lands, are acquired by compulsory process in accordance with the provisions of the *Land Acquisition (Just Terms Compensation) Act 1991* for public road.

Dated at Shoalhaven City Council this 24th day of May 2016.

RUSSELL PIGG, General Manager, Shoalhaven City Council, Bridge Rd, Nowra NSW 2541.

**Schedule 1**

Lot 1 DP 879670

Lot 2 DP 879670

Lot 3 DP 879670

[8738]

## PRIVATE ADVERTISEMENTS

### ESTATE NOTICES

#### NOTICE OF INTENDED DISTRIBUTION OF ESTATE

Any person having any claim upon the estate of GWENETH ELEANOR BAKER late of Artarmon, NSW, who died on 28 March 2016 must send particulars of the claim to the legal representative for the estate care of LEWIS JAMES WEBB, Grogan & Webb at Post Office Box 5185, West Chatswood NSW 1515 or by email to [lewis@grogan-webb.com.au](mailto:lewis@grogan-webb.com.au) within 30 days from publication of this notice. After that time and after 6 months from the date of death of the deceased, the legal representative intends to distribute the property in the estate having regard only to the claims of which the legal representative had notice at the time of distribution. Probate was granted in New South Wales on 13 July 2016. [8739]

### COMPANY NOTICES

#### CORPORATIONS ACT 2001

Paragraph 508 (1) (a)  
Form 529

#### NOTICE OF ANNUAL MEETING OF MEMBERS

Hawkesbury Community College Incorporated  
(In Liquidation)  
ABN 73 417 940 448

Notice is given that a meeting of members will be held at Suite 1, Level 15, 9 Castlereagh Street, Sydney NSW 2000, on 2 September 2016 at 2:30 pm.

The purpose of the meeting is to receive a report setting out an account of the liquidator's acts and dealings and the conduct of the winding up for the 12 month period ending on 29 May 2016.

Completed Proof of Debt and Proxy forms should be returned by 4.00 pm the day prior.

Direct all enquires to Damien Beven on (02) 9249 1210.

CHRISTOPHER DARIN, Liquidator, Worrells Solvency  
& Forensic Accountants

[8740]

#### NOTICE OF FINAL MEETING

K & D JAN PTY LIMITED ACN 000 932 589  
(In Voluntary Liquidation)

Notice is hereby given that an Extraordinary General Meeting of Members of the abovenamed company will be held on the Friday 16th September 2016, at 96 Alan Road, Berowra Heights NSW 2082 at 10.00 am.

#### Agenda

To hold the final meeting of the Company and receive an account of how the winding-up has been conducted.

Dated this 12th day of August 2016. By Order of the Board.

TONY JAN – Liquidator, c/- Suite 7, 1A Greengate Road,  
Killara NSW 2071 Tel: (02) 9498 7511 [8741]

By Authority

Government Printer

ISSN 2201-7534

#### NOTICE OF FINAL MEETING

TWO WAY RADIO RENTALS PTY LIMITED  
ACN 001 149 533  
(In Voluntary Liquidation)

Notice is hereby given that an Extraordinary General Meeting of Members of Two Way Radio Rentals Pty Limited will be held at 18 Blaxland Road, Illawong NSW 2234 on Friday 16th September 2016 at 10.00 am.

#### Agenda

To hold the final meeting of the Company and receive an account of how the winding-up has been conducted.

Dated this 12th August 2016. By Order of the Board.

MICHAEL J NIEUWENDYK, Liquidator, c/- Suite 7,  
1A Greengate Road, Killara NSW 2071 Tel: (02) 9498 7511

[8742]

#### NOTICE OF VOLUNTARY LIQUIDATION

In the matter of the Corporations Law and in the matter of Lagen Holdings Pty Limited ACN 003 202 113 (In liquidation) – at an Extraordinary General Meeting of Members of Lagen Holdings Pty Limited duly convened and held at 3 Cliff Avenue, Peakhurst Heights NSW 2210 on 8th August 2016, it was resolved that the Company be wound up by Members' Voluntary Liquidation and that Peter Nieuwendyk care of 3 Cliff Avenue, Peakhurst Heights NSW 2210, be appointed Liquidator of the Company.

Dated this 10th August 2016

PETER NIEUWENDYK, Liquidator

[8743]