



Government Gazette

of the State of

New South Wales

Number 78

Friday, 23 September 2016

The *New South Wales Government Gazette* is the permanent public record of official notices issued by the New South Wales Government. It also contains local council and other notices and private advertisements.

The Gazette is compiled by the Parliamentary Counsel's Office and published on the NSW legislation website (www.legislation.nsw.gov.au) under the authority of the NSW Government. The website contains a permanent archive of past Gazettes.

To submit a notice for gazettal – see [Gazette Information](#).

PARLIAMENT

ACTS OF PARLIAMENT ASSENTED TO

Legislative Assembly Office, Sydney 21 September 2016

It is hereby notified, for general information, that His Excellency the Lieutenant-Governor, has, in the name and on behalf of Her Majesty, this day assented to the under mentioned Acts passed by the Legislative Assembly and Legislative Council of New South Wales in Parliament assembled, viz.:

Act No 39 — An Act to amend the *Fines Act 1996* with respect to electronic penalty notices; and for other purposes. [**Fines Amendment (Electronic Penalty Notices) Bill**]

Act No 40 — An Act to amend the *Security Industry Act 1997* to provide for private investigators to be licensed under that Act and to make consequential amendments to the *Commercial Agents and Private Inquiry Agents Act 2004* and other Acts. [**Security Industry Amendment (Private Investigators) Bill**]

Act No 41 — An Act to amend the *Rural Fires Act 1997* to provide a system for establishing, maintaining and protecting fire trails on public land and private land; and for other purposes. [**Rural Fires Amendment (Fire Trails) Bill**]

Act No 42 — An Act to provide for the regulation of the scrap metal industry. [**Scrap Metal Industry Bill**]

Act No 43 — An Act to amend the *Adoption Act 2000* and the *Children and Young Persons (Care and Protection) Act 1998* to make provision for the disclosure of information for the purpose of research in relation to adoption and out-of-home care; and for related purposes. [**Adoption Amendment (Institute of Open Adoption Studies) Bill**]

RONDA MILLER
Clerk of the Legislative Assembly

GOVERNMENT NOTICES

Miscellaneous Instruments

NATIONAL PARKS AND WILDLIFE ACT 1974

Notice of Reservation of a Regional Park

I, General The Honourable David Hurley AC DSC (Ret'd), Governor of the State of New South Wales, with the advice of the Executive Council, reserve the lands described in the Schedules 1 and 2 below as part of **Yellomundee Regional Park**, under the provisions of Section 30A (1) of the *National Parks and Wildlife Act 1974*.

Signed and sealed at Sydney this 27th day of July 2016.

DAVID HURLEY
Governor,

By His Excellency's Command,

MARK SPEAKMAN SC, MP
Minister for the Environment.

GOD SAVE THE QUEEN

Land District – Penrith LGA – Hawkesbury

Schedule 1

County Cook, Parish Nepean, 60.67 hectares being Lot 60 DP 568254, Lots 61 and 62 DP 751660, Lot 63 DP 571668.

Papers OEH/ EF14/31002, EF14/31007

Schedule 2

County Cook, Parish Nepean, about 122.18 hectares being Lot C DP 430681 inclusive of the Crown road totalling 1.58 hectares within Lot C DP 430681.

Note: The above reservation is restricted to a depth of 200 metres.

Papers OEH/ EF14/7056

NATIONAL PARKS AND WILDLIFE ACT 1974

Notice of Reservation of a Nature Reserve and State Conservation Area

I, General The Honourable David Hurley AC DSC (Ret'd), Governor of the State of New South Wales, with the advice of the Executive Council, reserve the lands described in the Schedule 1 below as part of **Kybeyan Nature Reserve**, the lands in Schedule 2 as part of **Kybeyan State Conservation Area** and the lands in Schedule 3 as part of **Dangelong Nature Reserve**, under the provisions of section 30A (1) of the *National Parks and Wildlife Act 1974*.

Signed and sealed at Sydney this 31st day of August 2016.

DAVID HURLEY
Governor,

By His Excellency's Command,

MARK SPEAKMAN SC, MP
Minister for the Environment.

GOD SAVE THE QUEEN

Land District – Cooma LGA – Snowy Monaro Regional Council

Schedule 1

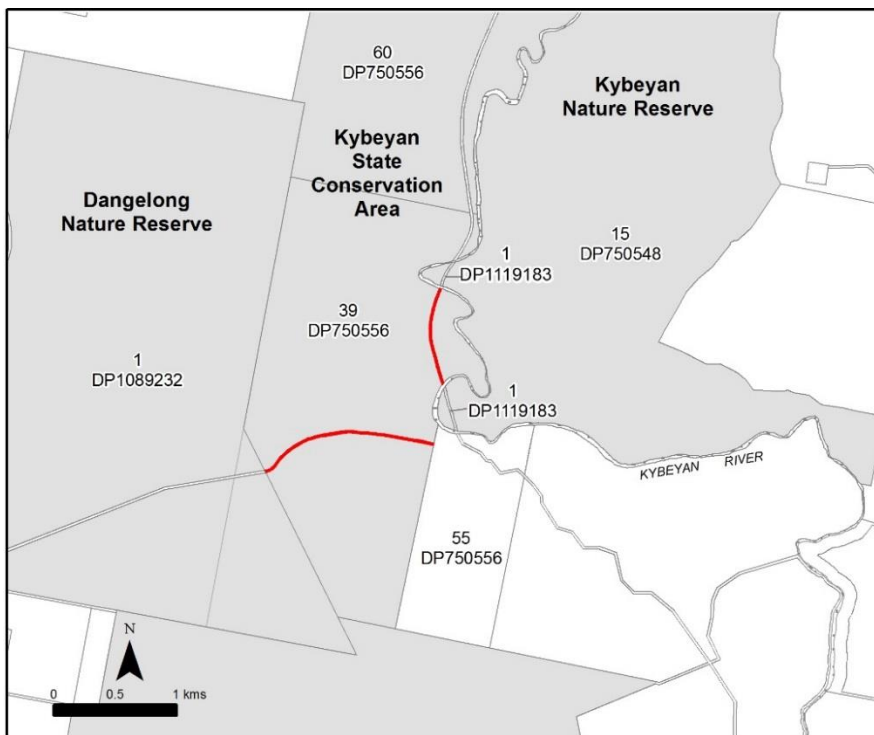
Kybeyan Nature Reserve

County Beresford, Parish Lucas, 1012.89 hectares being Lot 15 DP 750548 and Lot 1 DP 1119183.

Schedule 2

Kybeyan State Conservation Area

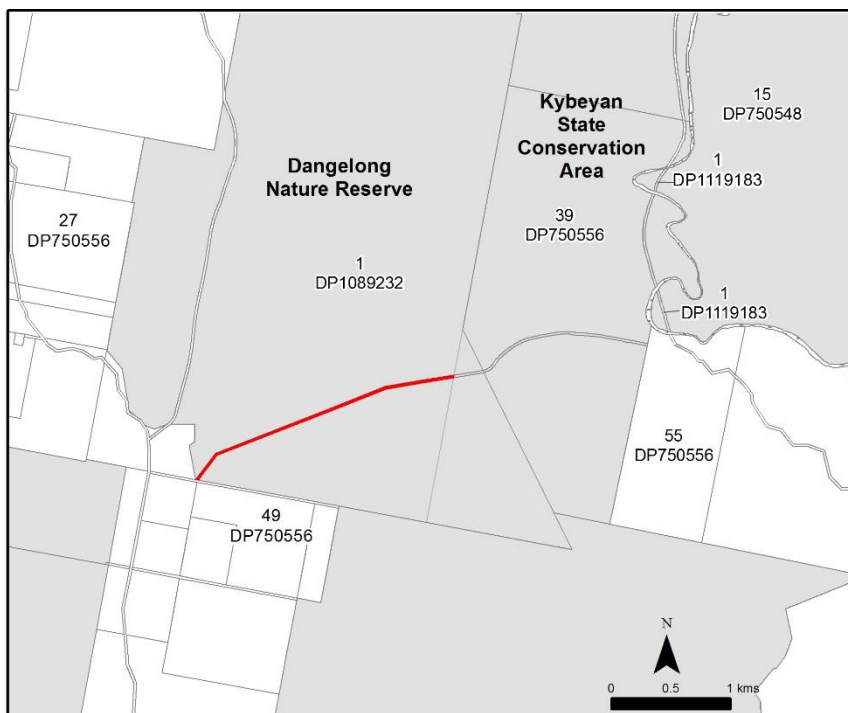
County Beresford, Parish Rivers, about 5.1 hectares being the Crown roads shown red in the diagram below



Schedule 3

Dangelong Nature Reserve

County Beresford, Parish Rivers, about 4.8 hectares being the Crown roads shown red in the diagram below



Papers OEH/EF14/7414.

Appointments

ART GALLERY OF NEW SOUTH WALES ACT 1980

Department of Justice

Appointment of Trustees to the Art Gallery of
New South Wales Trust

His Excellency the Lieutenant-Governor, with the advice of the Executive Council, has approved, pursuant to section 6 of the *Art Gallery of New South Wales Act 1980* the appointment of the following persons as trustees of the Art Gallery of New South Wales Trust from 1 January 2016 to 31 December 2018 (inclusive):

- (i) Mr David GONSKI AC (new appointment as President)
- (ii) Dr Mark NELSON (reappointment as Vice President)
- (iii) Mr Geoffrey AINSWORTH AM (reappointment)
- (iv) Mr Ben QUILTY (reappointment, pursuant to section 6 (1))

The Hon TROY GRANT, MP
Deputy Premier,
Minister for Justice and Police
Minister for the Arts
Minister for Racing

AUSTRALIAN MUSEUM TRUST ACT 1975

Department of Justice

Appointment of Trustees to the Australian Museum Trust

His Excellency the Lieutenant-Governor, with the advice of the Executive Council, has approved, pursuant to section 6 of the *Australian Museum Trust Act 1975* the appointment of the following persons as trustees of the Australian Museum Trust from 1 January 2016 to 31 December 2018 (inclusive):

- (i) Mr Paul CONNOR (reappointment)
- (ii) Ms Belinda GIBSON (reappointment)
- (iii) Mr Elie HAMMAM (new appointment, pursuant to Schedule 1, 1 (a) and 1 (b))

The Hon TROY GRANT, MP
Deputy Premier,
Minister for Justice and Police
Minister for the Arts
Minister for Racing

LIBRARY ACT 1939

Department of Justice

Appointment of Members to the
Library Council of New South Wales

His Excellency the Governor, with the advice of the Executive Council, has approved, pursuant to section 4 of the *Library Act 1939*, the appointment of the following person as Member of the Library Council of New South for a term of office commencing 1 June 2016 and expiring on 31 December 2018:

- (i) The Honourable George SOURIS (new appointment as President)

His Excellency the Lieutenant-Governor, with the advice of the Executive Council, has approved, pursuant to section 4 of the *Library Act 1939*, the appointment of the following persons as Members of the Library Council of New South for a term of office commencing 1 January 2016 and expiring on 31 December 2018:

- (i) Mr Michael CAULFIELD (reappointment)
- (ii) Ms Kathryn BAIL (new appointment)
- (iii) Ms Gai McGRATH (new appointment)
- (iv) Ms Ursula DUBOSARSKY (new appointment)
- (v) Professor Martin NAKATA (reappointment, pursuant to Schedule 1, 1(a))

The Hon TROY GRANT, MP
Deputy Premier
Minister for Justice and Police
Minister for the Arts
Minister for Racing

MUSEUM OF APPLIED ARTS AND SCIENCES ACT 1945

Department of Justice

Appointment of Trustees to the Museum of Applied Arts
and Sciences Trust

His Excellency the Governor, with the advice of the Executive Council, has approved, pursuant to section 4 of the *Museum of Applied Arts and Sciences Trust Act 1945* the appointment of the following persons as trustees of the Museum of Applied Arts and Sciences Trust:

- (i) Mrs Elizabeth CROUCH (new appointment pursuant to section 4, 2 (b)) – for a term of office commencing 10 February 2016 and expiring on 31 December 2018
- (ii) Janet McDONALD AO (new appointment) – for a term of office commencing 10 February 2016 and expiring on 31 December 2018

His Excellency the Lieutenant-Governor, with the advice of the Executive Council, has approved, pursuant to section 4 of the *Museum of Applied Arts and Sciences Trust Act 1945* the appointment of the following persons as trustees of the Museum of Applied Arts and Sciences Trust:

- (i) Professor Salah SUKKARIEH (new appointment pursuant to section 4, 2(a)) – for a term of office commencing 13 July 2016 and expiring on 31 December 2018

The Hon TROY GRANT, MP
Deputy Premier,
Minister for Justice and Police
Minister for the Arts
Minister for Racing

SYDNEY OPERA HOUSE TRUST ACT 1961

Department of Justice

Appointment of Trustees to the Sydney Opera House Trust

His Excellency the Lieutenant-Governor, with the advice of the Executive Council, has approved, pursuant to section 6 of the *Sydney Opera House Trust Act 1961* the appointment of the following persons as trustees of the Sydney Opera House Trust from 1 January 2016 to 31 December 2018 (inclusive):

- (i) Mr Matthew FULLER (new appointment)
- (ii) Ms Catherine POWELL (new appointment)

The Hon TROY GRANT, MP
Deputy Premier,
Minister for Justice and Police
Minister for the Arts
Minister for Racing

Planning and Environment Notices

Environmental Planning and Assessment (Local Infrastructure Contributions) Amendment Direction 2016

under the

Environmental Planning and Assessment Act 1979

I, the Minister for Planning, in pursuance of section 94E of the *Environmental Planning and Assessment Act 1979*, give the following Direction.

ROB STOKES, MP
Minister for Planning

Dated: 14th September 2016

1 Name of Direction

This Direction is the *Environmental Planning and Assessment (Local Infrastructure Contributions) Amendment Direction 2016*.

2 When Direction takes effect

This Direction takes effect on and from its date of publication in the Gazette.

3 Consent authorities to which Direction is given

(1) This Direction is given to the following councils:

- (a) Maitland City Council,
- (b) Queanbeyan City Council,
- (c) The Hills Shire Council.

(2) This Direction also applies to any joint regional planning panel when exercising consent authority functions of any of the councils referred to in subclause (1).

4 Amendment of Environmental Planning and Assessment (Local Infrastructure Contributions) Direction 2012

The *Environmental Planning and Assessment (Local Infrastructure Contributions) Direction 2012* is amended as set out in Schedule 1.

Schedule 1 Amendments

[1] Clause 9

Omit clause 9 and insert instead:

9 Pending applications when Amending Directions take effect

- (1) This clause applies to amendments made to this Direction by the following Directions (“Amendment Directions”):
 - (a) *Environmental Planning and Assessment (Local Infrastructure Contributions) Amendment Direction 2013*,
 - (b) *Environmental Planning and Assessment (Local Infrastructure Contributions) Amendment Direction 2016*.
- (2) The amendments made to this Direction by each Amendment Direction extend to development applications made to a council, but not finally determined, before that Amendment Direction takes effect.
- (3) The amendments made to this Direction by each Amendment Direction do not apply to:
 - (a) any application for modification of a development consent if that consent was granted before the Amendment Direction takes effect, and
 - (b) any condition of a development consent that was granted before the Amendment Direction takes effect.

Note. The *Environmental Planning and Assessment (Local Infrastructure Contributions) Amendment Direction 2013* took effect on 16 July 2013. The *Environmental Planning and Assessment (Local Infrastructure Contributions) Amendment Direction 2016* took effect on its date of publication in the Government Gazette.

[2] Schedule 2

Omit item 7 and insert instead:

- (7) Land within the Maitland City Local Government Area identified as:
 - (a) the Lochinvar Urban Release Area in draft *Lochinvar Section 94 Contributions Plan 2012* (being the area shown as Lochinvar Contributions Catchment in Figure 1), as exhibited between 12 December 2012 and 13 February 2013,
 - (b) the Thornton North Release Area in the *Thornton North Section 94 Contributions Plan 2008*, or
 - (c) the Farley Urban Release Area in *Farley Section 94 Contributions Plan 2015*, adopted 12 April 2016.

[3] Schedule 2

Omit item 11 and insert instead:

- (11) Land within the Queanbeyan City Local Government Area identified as:
- (a) Locations 3 and 4 on the Fernleigh/Royalla Rural Roads Contribution Map in the *Queanbeyan City Council – Section 94 Contributions Plan 2012*, or
 - (b) Googong New Town (comprising Googong New Town Urban Area and Googong New Town Hamlets) in the *Queanbeyan City Council - Section 94 Contributions Plan (Googong) 2015*, as notified on 29 April 2016.

[4] Schedule 2

Omit item 13 and insert instead:

- (13) Land within The Hills Shire Local Government Area identified as:
- (a) the Balmoral Road Release Area in the *Section 94 Contributions Plan No. 12 – Balmoral Road*, or
 - (b) the Box Hill North Precinct in the *Contributions Plan No.16 – Box Hill North Precinct*, dated January 2016.
-

NATIONAL PARKS AND WILDLIFE ACT 1974

Beemunnel Reserve Aboriginal Place

Warren

Pursuant to section 84 of the *National Parks and Wildlife Act 1974*, I, the Minister for the Environment, being of the opinion that the place known as Beemunnel Reserve is, and was, of special significance to the Aboriginal culture, declare the lands described in Schedule “A” as an Aboriginal place.

Beemunnel Reserve is regarded as a highly significant cultural and spiritual site by the local Wayilwan people of the Warren region. It contains tangible evidence of traditional use, including burials and scarred trees, and is linked to additional significant traditional places on adjacent blocks, including numerous scarred trees, ovens, burials, ceremonial place, and the location of a group of carved trees which are no longer in place. The landscape of Beemunnel Reserve, including Ewenmar (Beemunnel) Creek, the flood free high ground beside it and the natural vegetation, was used by Wayilwan people for economic, cultural and ceremonial purposes.

Beemunnel Reserve is a significant historical site signifying the resilience, perseverance, courage and determination of the Wayilwan people and others throughout the 20th century, in a time when discriminatory policies and views were increasingly prevalent. People were forced to live away from the town in the late 19th and early 20th centuries, and therefore made Beemunnel their home, where they lived without facilities but in harmony with nature and their community. Tangible evidence of this time still survives, including introduced trees and other plants planted by the occupants in their gardens, and historical items including a family cemetery dating to about 1940. Beemunnel Reserve illustrates the state significant history of Crown land including travelling stock routes, water reserves, and camping reserves becoming refuges in the 19th and 20th centuries where Aboriginal people lived and survived when they had nowhere else to go.

Today the Wayilwan people, the local Aboriginal community, and the descendants of the residents of the Beemunnel Reserve continue to maintain a strong, social, cultural and spiritual connection, providing the community with the opportunity to maintain their culture and heritage, and the ability to reconnect with their country and ancestors. The recent tree replanting at former house locations is a way of mapping the memories of the place, honouring the older generations, and teaching history to the younger generations. A memorial garden for an esteemed elder illustrates the continuing connection with the Warren Aboriginal community and others whose families lived there. The local Aboriginal community of Warren and other families that are associated with Beemunnel Reserve continue to use it for camping, cultural, recreational and educational purposes; teaching people about the history of the reserve, bush tucker, camp cooking, fishing, language, art and many other cultural matters as well as maintaining their family connections and simply to remember ancestors.

Beemunnel Reserve has a designated fenced repatriation area used to return ancestral remains from museums and other institutions to their country and final resting place. This is a continuation of cultural practice as there are traditional burials on Beemunnel Reserve and on the adjacent block that was originally part of Beemunnel.

Signed at Sydney this 23 day of August 2016

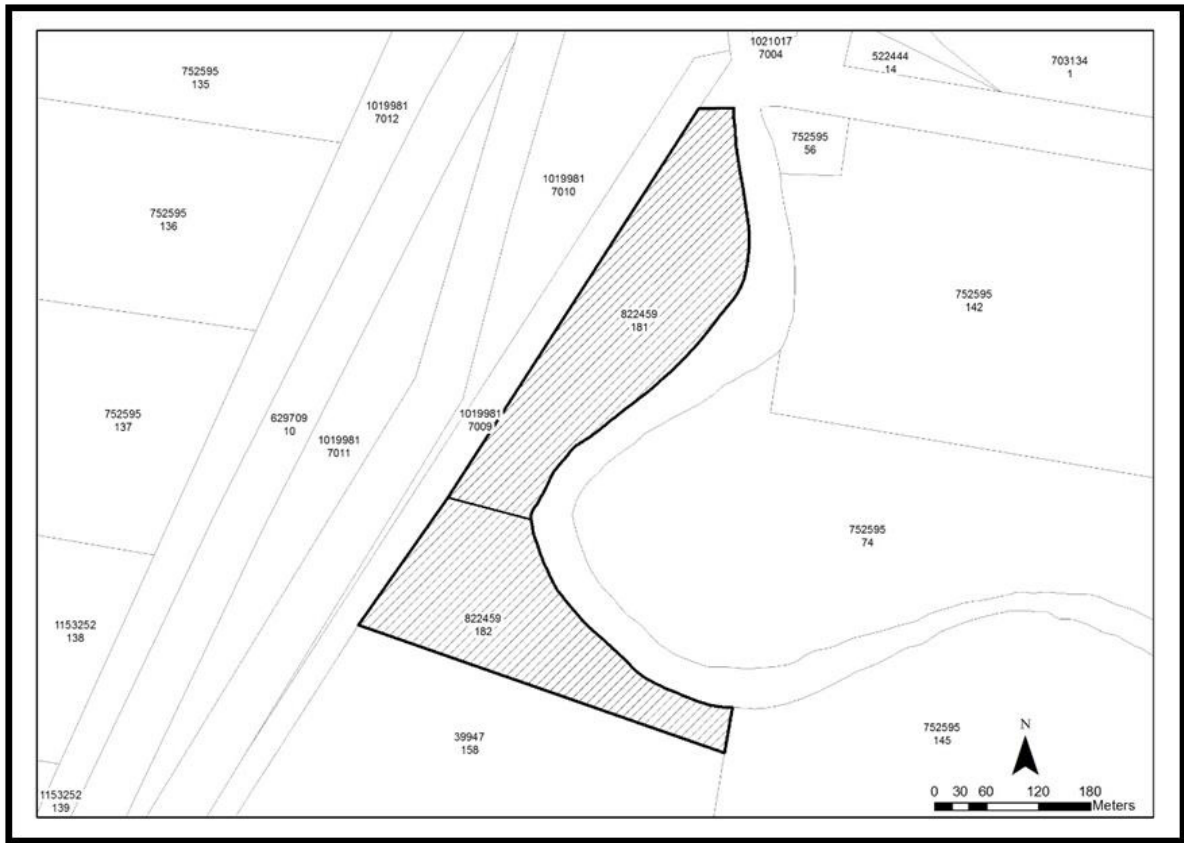
MARK SPEAKMAN
Minister for the Environment

Schedule “A”

Lands Districts – Warren LGA – Warren

County of Ewenmar, Parish of Umangla, approximately 10.63 hectares, Lot 181 and Lot 182 in DP 822459, being the area shown by hatching in the diagram following:

Papers: DOC16/282537



PESTICIDES ACT 1999 – PESTICIDE CONTROL ORDER UNDER SECTION 38

Name

1. This Order is to be known as the Pesticide Control (1080 Ungulate Feeder) Order 2016.

Commencement

2. This Order commences on publication in the NSW Government Gazette.

Authority for Order

3. This Order is made by the Environment Protection Authority.

Objects

4. The objects of this Order are to: –
 - a) authorise those persons described in clause 8 of this Order to use 1080 liquid concentrate product and 1080 bait material to control feral deer and feral goats on NSW National Parks Estate; and
 - b) specify the manner in which 1080 liquid concentrate product and 1080 bait material may be used to control feral deer and feral goats in NSW.

Background

5. A chemical product that contains sodium fluoroacetate (1080) has been declared to be a “restricted chemical product” as set out in Regulation 45 of the *Agricultural and Veterinary Chemicals Code Regulations 1995* of the Commonwealth.

Section 94 of the Agvet Code provides that a person must not, without reasonable excuse, supply a restricted chemical product, or cause or permit a restricted chemical product to be supplied, to a person who is not authorised to use the product under another law.

In NSW section 4 of the *Pesticides Act 1999* provides that a “restricted pesticide” means a pesticide that is a restricted chemical product within the meaning of the Agvet Code. Section 17 of the *Pesticides Act 1999* provides that a person must not use or possess a restricted pesticide unless authorised to do so by a restricted pesticide authorisation or a pesticide control order.

Application

6. This Order applies to 1080 liquid concentrate product and 1080 bait material being used for the control of feral deer and feral goats in accordance with the conditions of this Order.

Definitions and interpretation

7. In this Order (including the Schedule to this Order) –

1080 bait material means any suitable bait material that can be used to attract ungulate pests and is treated with 1080 in accordance with condition 1.1 of Schedule 1 to this order.

1080 liquid concentrate product means any liquid concentrate product that contains 1080 as its only active constituent, has been registered by the APVMA and approved, by way of label instruction, for use in NSW. It specifically includes the “ACTA 1080 Concentrate” and “PAKS 1080 Concentrate” products.

ACTA 1080 Concentrate means the registered agricultural chemical product ACTA 1080 Concentrate (APVMA Product Registration Number 57956) that has an active constituent comprising 30 grams of 1080 per litre of product.

Agvet Code has the same meaning as in the *Pesticides Act 1999*.

APVMA means the Agricultural Pesticides and Veterinary Medicines Authority established by the *Agricultural and Veterinary Chemicals (Administration) Act 1992* of the Commonwealth.

Australian Qualifications Framework has the same meaning as in section 7 of the *Higher Education Act 2001*.

Authorised Control Officer means a person who: –

- (a) holds a current certificate of completion or VET statement of attainment issued by NSW DPI's Registered Training Organisation or another Registered Training Organisation on completion of the training and assessment components of the Vertebrate Pest Management course¹ delivered by NSW DPI or a Registered Training Organisation; and
- (b) holds a current certificate of completion or VET statement of attainment issued by SMARTtrain, in the previous 5 years for completion of the Vertebrate Pesticide accreditation course; and
- (c) holds a current certificate of completion or statement of attainment on completion of the training and assessment components of a Chemical Accreditation training program assessed at Australian Qualifications Framework levels 3 and 4 and that has been issued by a Registered Training Organisation. To maintain currency of level 3 Chemical Accreditation a person must complete refresher training every 5 years but for level 4 Chemical Accreditation only initial accreditation is required for the duration of their employment, functioning as an Authorised Control Officer; and
- (d) is a person who:
 - (i) is a member of staff of an LLS, a Wild Dog Destruction Board, NSW DPI, OEH, or other NSW public authority and is currently employed as part of the Public Service under Part 4 of the *Government Sector Employment 2013* to enable that NSW public authority to exercise its functions; or
 - (ii) has obtained approval to operate as an Authorised Control Officer from any person who has been delegated the power of the EPA under section 38 of the *Pesticides Act 1999* to make a pesticide control order prior to completing the training requirements in (a) to (c) above.

baiting location means the area of NSW National Parks estate where 1080 bait material is being used.

bait site means the actual position of the bait within the baiting location.

domestic water supply means the point where farm water supply originates and includes tanks, bores, dams and waterholes with structures and infrastructure such as pumps that supply domestic water. It only includes the point at which water is drawn and does not include the entire length of active streams.

EPA means the Environment Protection Authority (NSW).

group means 2 or more.

habitation means a dwelling house or some other accommodation that is occupied by people and is located on private, crown or public land. It includes but is not limited to domestic dwelling houses, hospitals, shops, schools, pre-schools, kindergartens, childcare and community health care centres, factories, nursing homes, public halls, caravan parks and designated camping areas on private, crown or public land. It does not include any caravan, mobile home, vehicle, tent or other structure that is used for the purpose of camping outside a designated camping area. A designated camping area means any council regulated or privately operated camping and/or caravan area, or any area that is signposted as a camping area on land reserved or acquired under the *National Parks and Wildlife Act 1974*.

HDPE means high-density polyethylene.

landholder means an owner, occupier or manager of land.

LLS means the Local Land Services as constituted under the *Local Land Services Act 2013*.

NPWS RPMS program means a Regional Pest Management Strategy of the National Parks and Wildlife Service of OEH.

NSW DPI means the NSW Department of Primary Industries.

NSW National Parks estate means land reserved or acquired under the *National Parks and Wildlife Act 1974*.

NSW Pest Animal Council means the body referred to in the *Local Land Services Regulation 2014* and stated in the VPM.

OEH means the NSW Office of Environment and Heritage.

ongoing baiting means a baiting program that is planned to continue indefinitely and as part of which 1080 bait material is available continuously to ungulate pests.

PAKS 1080 Concentrate means the registered agricultural chemical product PAKS 1080 Concentrate (APVMA Product Registration Number 61299) that has an active constituent comprising 30 grams of 1080 per litre of product.

¹ This includes completion of the NSW Agriculture / NSW Department of Primary Industries Vertebrate Pest Management course prior to the establishment of nationally recognised competencies.

property means any area of land (whether private land, a private holding, State Forest, NSW National Parks Estate, council reserve or public places within the meaning of the *Local Government Act 1993*).

public authority has the same meaning as under the *Pesticides Act 1999*.

Registered Training Organisation has the same meaning as in the *National Vocational Education and Training Act 2011* of the Commonwealth.

thoroughfare means a road or track maintained for lawful public use for travel to or transportation through private, crown or public land. It excludes formed tracks, trails and similar access routes on public lands (e.g. national parks, State Forests) which are not intended for lawful use by the general public e.g. formed fire trails used for fighting fires.

threatened species means "threatened species, populations and ecological communities" as defined under the *Threatened Species Conservation Act 1995* and "listed threatened species" and "listed threatened ecological communities" as defined under the *Environment Protection and Biodiversity Conservation Act 1999* of the Commonwealth.

ungulate pest means feral deer and feral goats.

ungulate specific feeder means a feed structure approved by the OEH Animal Ethics Committee to be target specific for control of ungulate pests.

use of a pesticide means "use" and "possession" as each of those terms is defined in the *Pesticides Act 1999*.

VET statement of attainment has the same meaning as in the *National Vocational Education and Training Regulator Act 2011* of the Commonwealth.

VPM means the current version of the NSW DPI Vertebrate Pesticide Manual.

Persons authorised

8. (1) Only Authorised Control Officers are authorised to use, subject to clause 9 of this Order, 1080 liquid concentrate products.
- (2) Only the following persons are authorised to use, subject to clause 9 of this Order, 1080 bait material:
- (a) Authorised Control Officers;
 - (b) any person who:
 - (i) has obtained 1080 bait material from an Authorised Control Officer; and
 - (ii) is an employee or contractor of OEH; and
 - (iii) holds as a minimum:
 - a current certificate of completion or statement of attainment on completion of the training and assessment components of a Chemical Accreditation training program assessed at Australian Qualifications Framework level 3 and that has been issued by a Registered Training Organisation in the previous 5 years in recognition of the person's satisfactory achievement of the level 3 training competencies covered by the program.

Conditions on the use of 1080 Liquid Concentrate Product and 1080 Bait material

9. A person authorised to use 1080 liquid concentrate products or 1080 bait material under clause 8 of this Order, can use 1080 liquid concentrate products and 1080 bait material on NSW National Park estate for the control of ungulate pests. That use must be in accordance with:
- (a) the Schedule to this Order; and
 - (b) the requirements for use of 1080 under APVMA research permit PER14373 or any permit that the APVMA subsequently issues that supersedes this permit.

Notes

Words used in this Order have the same meaning as in the *Pesticides Act 1999*, unless otherwise defined in this Order.

A person must not contravene this Order – maximum penalty \$120 000 in the case of a corporation and \$60 000 in the case of an individual.

This Order will remain in force until it is revoked.

Note for users of 1080 liquid concentrate product and 1080 bait material – Approved labels of 1080 liquid concentrate products do not contain all of the conditions that exist for use of 1080 products in NSW. All persons using 1080 liquid concentrate products and 1080 bait material must also follow the instructions in the Schedule to this Order, in order to comply with section 39 of the Pesticides Act 1999. Where the Schedule to this Order gives no instruction on information that is required under the Agvet Code to be placed on the label of a 1080 product, then the instructions on the approved label must be complied with. This is specifically in relation to label instructions in sections that deal with Safety Directions, First Aid, Storage and Disposal and Protection statements. However, where **any** instructions on the approved label are inconsistent with instructions in the Schedule to this Order, the conditions in the Schedule to this Order prevail.

Date: 16.9.2016

BARRY BUFFIER AM
Chair and CEO
Environment Protection Authority

Schedule 1

USE OF 1080 LIQUID CONCENTRATE PRODUCT FOR CONTROL OF UNGULATE PESTS

1. PRODUCTION OF 1080 BAIT MATERIAL FOR UNGULATE PESTS

An Authorised Control Officer may produce 1080 bait material for the purpose of controlling ungulate pests, but only in accordance with the following conditions:

- 1.1 Where an Authorised Control Officer uses material to produce 1080 bait material, the Authorised Control Officer must only do so in accordance with this condition (1.1) or in accordance with 1080 bait material preparation requirements of a relevant APVMA permit. When using ACTA 1080 Concentrate product or PAKS 1080 Concentrate product, bait material must be mixed at the rate of 15ml of product per kilogram of bait material. Bait material should be plant material which includes, but is not restricted to: vegetable matter, soaked grain or dry feed including oats, lucerne chaff, cracked corn or cracked lupins. Bait material used for free feeding should be the same bait material used to produce 1080 bait material for ungulate pests. Where an APVMA permit supersedes research permit PER14373, and has different bait preparation instructions for the production of 1080 bait material for the control of ungulate pests, then the conditions of that permit must be complied with.
- 1.2 An Authorised Control Officer must use a blue coloured 1080 liquid concentrate product in the preparation of 1080 bait material.

2. USE OF 1080 UNGULATE PEST BAIT

- 2.1 A person authorised to use 1080 bait material under clause 8 of this Order may use any 1080 bait material produced by an Authorised Control Officer under condition 1.1 above for the purpose of controlling ungulate pests.
- 2.2 1080 bait material prepared under condition 1.1 above will henceforth be referred to as "1080 ungulate pest bait".

3. POSSESSION OF 1080 UNGULATE PEST BAIT

A person authorised to possess 1080 ungulate pest bait under clause 8 of this Order must only do so in accordance with the following conditions:

- 3.1 An Authorised Control Officer may supply 1080 ungulate pest bait to a person authorised to possess 1080 ungulate pest bait. An Authorised Control Officer must conduct a risk assessment to determine if it is appropriate to supply 1080 ungulate pest bait to a person. Risk assessment guidelines can be found in the VPM. If the Authorised Control Officer makes a determination that it is not appropriate to supply a person with 1080 ungulate pest bait then the Authorised Control Officer must not give any 1080 ungulate pest bait to that person. The Authorised Control Officer must withhold 1080 ungulate pest bait, if, in the opinion of the Authorised Control Officer, they are not satisfied that the 1080 ungulate pest bait will be used safely or effectively by a person.
- 3.2 If an Authorised Control Officer withholds 1080 ungulate pest bait from a person, the officer must record in a logbook or diary, the date, time and specific reasons for refusing to supply 1080 ungulate pest bait to a particular person.
- 3.3 An Authorised Control Officer must only supply 1080 ungulate pest bait in either a 100 micron thick, durable plastic bag or HDPE plastic bucket with a sealable lid. The plastic bag or HDPE plastic bucket must comply with the requirements of clause 18(1) of the *Agricultural and Veterinary Chemicals Code Regulations 1995* of the Commonwealth and be labelled with a label identical to the **attachment to this Schedule**.
- 3.4 An Authorised Control Officer is required to determine the appropriate amount of 1080 ungulate pest bait that can be used at each bait site.
- 3.5 A person taking possession of 1080 ungulate pest bait must first complete and sign an indemnity form for each NSW National Parks estate on which 1080 ungulate pest bait is intended to be used.
- 3.6 An Authorised Control Officer must issue 1080 ungulate pest bait only to a member of staff of OEHL, or any other person whose services are under a contractual arrangement with OEHL.
- 3.7 An Authorised Control Officer issuing 1080 ungulate pest bait must give a copy of this pesticide control order (including this Schedule) to any person receiving 1080 ungulate pest bait from them unless a current

copy of this pesticide control order (including this Schedule) has been provided to them electronically for the current program.

- 3.8 An Authorised Control Officer issuing 1080 unguulate pest bait must establish that the intended end-user for the 1080 unguulate pest bait holds a qualification that meets the requirements of this Order before handing over 1080 unguulate pest bait. Where this cannot be established then 1080 unguulate pest bait must not be supplied.
- 3.9 All persons receiving 1080 unguulate pest bait from an Authorised Control Officer must only temporarily possess and store 1080 unguulate pest bait. 1080 unguulate pest bait must be stored in a lockable storage area away from children, animal food, foodstuffs, seed and fertiliser. Where 1080 unguulate pest bait is required to be placed in a refrigerator, the refrigerator must not be concurrently used to store food and must be located in a lockable storage area. All 1080 unguulate pest bait must be used within seven (7) days.
- 3.10 All persons receiving 1080 unguulate pest bait from an Authorised Control Officer must store 1080 unguulate pest bait in either the labelled plastic bag or the labelled HDPE plastic bucket, with a sealable lid, supplied by the Authorised Control Officer. The label must be identical to the **attachment to this Schedule**.

4. DIRECTIONS FOR USE – GENERAL RESTRICTIONS

A person authorised to use 1080 unguulate pest bait under clause 8 of this Order must only do so in accordance with the following conditions:

- 4.1 A person in possession of 1080 unguulate pest bait must transport and store the 1080 unguulate pest bait in such a way that other persons cannot access the 1080 unguulate pest bait. A person transporting 1080 unguulate pest bait must store the 1080 unguulate pest bait in a secure location of their vehicle.
- 4.2 A person must not place the 1080 unguulate pest bait in a position accessible to children, livestock, domestic animals or pets.
- 4.3 A person who uses 1080 unguulate pest bait should avoid poisoning of domestic pets. As 1080 unguulate pest bait is particularly lethal to domestic dogs, the person using the baits should advise neighbours to restrain their pets and working dogs and ensure they do not enter the baiting location during poisoning operations or to muzzle dogs if paddocks have to be mustered after poisoning. In the event of accidental poisoning seek immediate veterinary assistance.
- 4.4 A person must not feed 1080 unguulate pest bait to non-target species.
- 4.5 1080 unguulate pest bait may be toxic to some birds and other native wildlife. All 1080 unguulate pest bait must be placed within a target selective feed structure that has been approved for use by the OEH Animal Ethics Committee.
- 4.6 A person must not apply 1080 unguulate pest bait to, or in, crops which are in mid to late developmental stages. A person must not apply 1080 unguulate pest bait to, or in, crops if application of 1080 unguulate pest bait is likely to lead to contamination of the crops.
- 4.7 A person must ensure that 1080 unguulate pest bait does not contaminate foodstuffs, or feed, for human or non-target animal consumption.
- 4.8 A person must not use buckets (including plastic bags) which have been used to contain 1080 unguulate pest bait for any other purpose. Labelled buckets may be triple rinsed and reused providing labels remain legible or are replaced. Disposal of damaged buckets and plastic bags must be undertaken by burial or burning as follows:

4.8.1 Burial

HDPE buckets (including plastic bags) must be buried as follows:

- (a) Containers must be triple rinsed or pressure rinsed;
- (b) Empty rinsed buckets must be broken, crushed or punctured and disposed of either at the property where the 1080 unguulate pest baits were used, or at a site approved by the Authorised Control Officer or in a local authority landfill;
- (c) Containers and rinsate must be buried in a pit and covered with at least five hundred (500) mm of soil;
- (d) The disposal pit must be specifically marked and set up for this purpose and clear of waterways (permanent or ephemeral).

4.8.2 Burning

Empty plastic bags that have contained 1080 ungulate pest baits can only be burnt by open fire if an approval has been issued by the EPA under the *Protection of the Environment Operations (Clean Air) Regulation 2010*. A person that disposes of plastic bags by way of burning must comply with all conditions of the EPA approval.

- 4.9 A person must not pollute dams, rivers, streams, waterways or drains with 1080 ungulate pest baits or used buckets (including plastic bags) that have contained them. Pollution of waters is an offence under section 120 of the *Protection of the Environment Operations Act 1997*.
- 4.10 At the end of any ground baiting program conducted in accordance with this Schedule, a person using 1080 ungulate pest bait must ensure that all untaken bait is collected and disposed of as soon as possible at the property where the 1080 ungulate pest bait was used, or another location identified and agreed to by the Authorised Control Officer coordinating the program. All collected and unused 1080 ungulate pest bait must be buried in a disposal pit and must be buried under at least five hundred (500) mm of soil. The disposal pit must be clear of waterways (permanent or ephemeral) so as to not cause pollution of water under Part 5.3 of the *Protection of the Environment Operations Act 1997*.
- 4.11 To the extent possible, a person who uses 1080 ungulate pest bait should remove carcasses of animals poisoned by 1080 ungulate pest bait from the immediate vicinity of the target selective feeder. Where practicable dispose of carcasses by burial as specified in condition 4.10. Any incidents where there are reasonable grounds to suspect that non-target animals may have been poisoned by 1080 ungulate pest bait should be reported to the EPA.
- 4.12 Ongoing baiting may be necessary in some instances to reduce the impact of ungulate pests in environmentally sensitive areas. Such programs may be undertaken only if the risk to non-target species is low (see also conditions 4.3, 4.5, 4.9 and 4.11).

5. DIRECTIONS FOR USE – DISTANCE RESTRICTIONS

A person authorised to use 1080 ungulate pest bait under clause 8 of this Order must only do so in accordance with the following distance restrictions:

- 5.1 The minimum distances for the laying of 1080 ungulate pest bait has been set to minimise the risk to people and to non-target animals. A person authorised to use 1080 ungulate pest bait must not place 1080 ungulate pest bait where it can be washed into or contaminate surface or ground waters. 1080 ungulate pest bait must not be laid in areas where distance restrictions cannot be met. Other ungulate pest control methods must be used in those areas.
- 5.2 1080 ungulate pest bait must not be laid within close proximity to urban areas unless the baiting program is planned in conjunction with, and has been approved by, an Authorised Control Officer. A program approved under this condition must include a Risk Assessment completed by an Authorised Control Officer which identifies strategies for minimising risk to non-target animals. This condition applies to proposals for baiting in closely settled farming areas or areas within four (4) kilometres of a village or any street.

5.3. Property Boundary:

A person must not place 1080 ungulate pest bait within five (5) metres from any property boundary.

5.4. Habitation:

A person must not place 1080 ungulate pest bait within five hundred (500) metres of a habitation except:

- (a) where OEH uses 1080 ungulate pest bait on NSW National Park estate they may place 1080 ungulate pest bait at a distance of less than five hundred (500) metres, but no closer than one hundred and fifty (150) metres from a habitation if:
- (i) The Authorised Control Officer has undertaken a risk assessment in accordance with the provisions of the VPM (as in force from time to time) and determined that 1080 ungulate pest bait can be laid at distances of less than 500 metres but no closer than 150 metres from a habitation;
 - (ii) Any baiting program planned by an Authorised Control Officer must include strategies for minimising risk to non-target animals;
 - (iii) An adjoining landholder has agreed in writing to allow the placement of 1080 ungulate pest bait on NSW National Park estate at distances of less than 500 metres but no closer than 150 metres from a habitation on the landholder's property.

5.5 **Domestic Water Supply:**

A person must not place 1080 ungulate pest bait within twenty (20) metres of a domestic water supply.

5.6 **Public Roads:**

A person must not place 1080 ungulate pest bait within twenty (20) metres of a public road.

6. **PUBLIC NOTIFICATION**

A person authorised to use 1080 ungulate pest bait under clause 8 of this Order must notify certain persons of the use of 1080 ungulate pest bait in accordance with the following conditions:

- 6.1 A person must not lay any 1080 ungulate pest bait on any land unless the person has first given a minimum of three (3) days' notice of the date on which they will lay 1080 ungulate pest bait. This notice must be given to the occupier, manager or authorised agent of every property which has a property boundary within one (1) kilometre of the baiting location ("notification").
- 6.2. The notification may be given by telephone, email, or in person, or, where this is not possible, by mail (including letter box drop). If notification cannot be made by telephone, email, personal contact or mail, or the number of persons to be notified is more than twenty five (25), then notification may be made by advertisement in a local newspaper or NPWS website.
- 6.3 A person must begin using 1080 ungulate pest bait within ten (10) days of notification.
- 6.4 Where baiting programs are ongoing, notification must be given every six (6) months, and condition 6.3 does not apply.

7. **1080 POISONING NOTICES**

A person authorised to use 1080 ungulate pest bait under clause 8 of this Order must erect notices in accordance with the following conditions:

- 7.1 A person who uses 1080 ungulate pest bait must erect notices before laying 1080 ungulate pest bait on any land. These notices must remain up for a minimum of four (4) weeks after the last day of baiting. Notices must be placed:
 - (a) at each bait site where a feed structure is in use; and
 - (b) must be clearly visible at each bait site within clear view of feed structure; and
 - (c) feed structure must be clearly labelled "1080 Poison" when containing 1080 ungulate pest bait.
- 7.2 The notices must specify the following:
 - (a) the species of ungulate pest to be targeted during the baiting e.g. feral deer and/or feral goat; and
 - (b) that 1080 ungulate pest bait is being laid on this property; and
 - (c) the date on which 1080 ungulate pest bait is first laid or the dates between which bait will be laid; and
 - (d) contact details of the person who will lay the 1080 ungulate pest bait or relevant OEH telephone number where further information can be obtained; and
 - (e) warning that non-target animals may be affected.
- 7.3 Under the *Pesticides Regulation 2009* (clauses 19 to 23), public authorities have additional public notification obligations that must be complied with. There are also other notification requirements in the Regulation.
- 7.4 1080 poison notices may be obtained from Authorised Control Officers.

8. **GROUND BAITING WITH 1080 UNGULATE PEST BAIT**

A person authorised to use 1080 ungulate pest bait under clause 8 of this Order must only undertake ground baiting in accordance with the following conditions:

- 8.1 **Free feeding: Free feeding is compulsory.** A person must free feed to determine the appropriate amount of 1080 ungulate pest bait to use before undertaking any ground baiting using 1080 ungulate pest bait. A person must free feed by laying unpoisoned bait for at least seven (7) nights before undertaking any ground baiting within a target specific feed structure using 1080 ungulate pest baits. Monitoring of free feed uptake prior to baiting should be undertaken using remote cameras where possible. This period may need to be extended to ensure all ungulate pests in the area are feeding on the free feed. A person must adjust the amount of free feed on each occasion so that only a small amount is left on the final free feed ("final

consumption”) before undertaking ground baiting using 1080 ungulate pest bait under conditions 8.2 and 8.3.

- 8.2 A person who lays 1080 ungulate pest baits must:
- (a) only apply an amount of 1080 ungulate pest bait as determined by the final consumption of free feed; and
 - (b) place 1080 ungulate pest bait within an ungulate specific feeder in such a way that any uneaten 1080 ungulate pest bait can be readily collected and destroyed in accordance with condition 4.10
- 8.3 **Bait selection and placement:** All 1080 ungulate pest bait must only be placed within an ungulate specific feeder.
- 8.4 A person must not lay 1080 ungulate pest bait on more than twenty eight (28) consecutive days. Adequate free feeding will minimise the number of ungulate pests that remain after this 28-day baiting period. Ungulate pest bait material remaining within a feed structure after 28 days must be disposed of on-site in accordance with the burial requirements of condition 4.10. Further free feeding may be undertaken to determine the amount of 1080 ungulate pest bait required to control any remaining ungulate pests. This amount of 1080 ungulate pest bait may then be laid for no more than a further twenty eight (28) consecutive days.

ATTACHMENT

**FOR RESEARCH USE ONLY
THIS USE PATTERN IS NOT REGISTERED**

**DANGEROUS POISON
KEEP OUT OF REACH OF CHILDREN
READ SAFETY DIRECTIONS BEFORE OPENING OR USING**

1080 POISONED BAIT

ACTIVE CONSTITUENT: 0.3 - 0.45 grams* (15ml) of SODIUM FLUOROACETATE (1080) per kg of bait material.

**FOR THE CONTROL OF UNGULATE PESTS
(FERAL GOATS AND FERAL DEER)**

RESTRICTED CHEMICAL PRODUCT – ONLY TO BE SUPPLIED TO OR USED BY AN AUTHORISED PERSON

NOT TO BE USED FOR ANY PURPOSE OR IN ANY MANNER CONTRARY TO THIS LABEL UNLESS AUTHORISED UNDER APPROPRIATE LEGISLATION.

DIRECTIONS FOR USE: When using this product to control ungulate pests you must follow the conditions for use in Schedule 1 to Pesticide Control (1080 Ungulate Feeder) Order 2016.

SAFETY DIRECTIONS:

Very dangerous. Poisonous if swallowed. When opening the bag or container and handling the bait wear non-permeable gloves. If product on skin immediately wash area with soap and water. After use and before eating, drinking or smoking, wash hands, arms and face thoroughly with soap and water. After each day's use wash gloves and contaminated clothing.

FIRST AID:

If poisoning occurs, contact a doctor or Poisons Information Centre on 131126. Urgent hospital treatment is likely to be needed. If skin contact occurs, remove contaminated clothing and wash skin thoroughly. Remove person from contaminated area. Apply artificial respiration if not breathing. If in eyes, hold eyes open, flood with water for at least 15 minutes and see a doctor.

PROTECTION OF LIVESTOCK, DOMESTIC AND FARM DOGS:

Remove all domestic livestock from baited area. Dogs are highly susceptible to the bait or possibly from secondary poisoning (consuming carcasses of animals poisoned by 1080). Ensure all domestic and farm dogs are restrained during the baiting program.

PROTECTION OF WILDLIFE, FISH, CRUSTACEANS AND ENVIRONMENT:

Do not contaminate dams, streams, rivers or waterways with bait, plastic bag or container.

TRANSPORT, STORAGE AND DISPOSAL:

This bait must be kept inside a secure location, away from food, children and domestic animals after procuring bait from an Authorised Control Officer. Store bait only in this approved plastic bag or container. Bait may only be placed in a refrigerator that is not used to store food. This bait should be used immediately but where this is not possible baits must be used within 7 days of acquiring it from an Authorised Control Officer. Do not allow bait to contaminate foodstuff or feed intended for human or animal consumption. Plastic bags which have held bait must not be used for any other purpose. Triple or pressure rinse, break, crush or puncture this plastic bag before disposal. Labelled buckets with sealable lids may be used and triple rinsed for future use. Labelled buckets must not be used for any other purposes. Dispose of rinsate, plastic bags and any unused baits in a disposal pit and cover with at least 500 mm of soil. The disposal pit must be specifically marked and set up for this purpose and be clear of waterways (permanent or ephemeral). Plastic bags may be disposed of in a disposal pit on the property where the baits were used, or at a site approved by the Authorised Control Officer or in a local authority landfill. Burning of this plastic bag is permitted but only in accordance with provisions stated in the Schedule to Pesticide Control (1080 Ungulate Feeder) Order 2016.

MANUFACTURER'S WARRANTY; EXCLUSION OF LIABILITY:

No responsibility is accepted in respect of this product save those not excludable conditions implied by any Federal and State Legislation.

One kilogram of bait material contains 0.3 – 0.45 grams of 1080.

Office of Environment and Heritage – NPWS.

Enquires: Contact an Authorised Control Officer from a regional NPWS office

Roads and Maritime Notices

ROADS ACT 1993

LAND ACQUISITION (JUST TERMS COMPENSATION) ACT 1991

Notice of Compulsory Acquisition of Land at North Strathfield and Concord in the City of Canada Bay Council Area and at Burwood and Croydon in the Burwood Council Area

Roads and Maritime Services by its delegate declares, with the approval of His Excellency the Governor, that the land described in the schedule below is acquired by compulsory process under the provisions of the *Land Acquisition (Just Terms Compensation) Act 1991* for the purposes of the *Roads Act 1993*.

K DURIE
Manager, Compulsory Acquisition & Road Dedication
Roads and Maritime Services

Schedule

All those pieces or parcels of land situated in the City of Canada Bay Council and Burwood Council areas, Parish of Concord and County of Cumberland, shown as:

Lots 42 and 59 Deposited Plan 1216774, being parts of the land in Certificate of Title X/106999 and said to be in the possession of Oliviero Vendramin and Teresa Vendramin;

Lots 43 and 60 Deposited Plan 1216774, being parts of the land in Certificate of Title Y/106999 and said to be in the possession of John Chidiac, Dib Chidiac and Michael Chidiac (registered proprietors) and National Australia Bank Limited (mortgagee);

Lots 40 and 48 Deposited Plan 1216947, being parts of the land in Certificate of Title 22/12739 and said to be in the possession of Geoffrey Harold Mewing and Debra Ann Beck-Mewing (registered proprietors) and Australia and New Zealand Banking Group Limited (mortgagee);

Lots 41 and 49 Deposited Plan 1216947, being parts of the land in Certificate of Title 23/12739 and said to be in the possession of Man Hoi Colman Wong and Nga Yee Lam (registered proprietors) and Westpac Banking Corporation (mortgagee);

Lots 42 and 50 Deposited Plan 1216947, being parts of the land in Certificate of Title 24/12739 and said to be in the possession of Yan Lin (registered proprietor) and National Australia Bank Limited (mortgagee);

Lots 24 and 34 Deposited Plan 1217020, being parts of the land in Certificate of Title 1/513721 and said to be in the possession of Jin Ran Wu and Nang Wu;

Lots 25 and 35 Deposited Plan 1217020, being parts of the land in Certificate of Title 2/513721 and said to be in the possession of Brian Lee Galea (registered proprietor) and Australia and New Zealand Banking Group Limited (mortgagee);

Lots 26 and 36 Deposited Plan 1217020, being parts of the land in Certificate of Title 2/655998 and said to be in the possession of Brian Lee Galea (registered proprietor) and Australia and New Zealand Banking Group Limited (mortgagee);

Lots 123 and 146 Deposited Plan 1220052, being parts of the land in Certificate of Title 66/3/1835 and said to be in the possession of Gavin Christopher Rozario and Noor Jahan Muzem (registered proprietors) and Perpetual Limited (mortgagee);

Lots 124 and 147 Deposited Plan 1220052, being parts of the land in Certificate of Title 65/3/1835 and said to be in the possession of Karoly Haasz;

Lots 125 and 148 Deposited Plan 1220052, being parts of the land in Certificate of Title 64/3/1835 and said to be in the possession of Maria Priovolos;

Lots 126 and 149 Deposited Plan 1220052, being parts of the land in Certificate of Title 63/3/1835 and said to be in the possession of Lawrence Tan and Liling Tan (registered proprietors) and ING Bank (Australia) Limited (mortgagee);

Lots 127 and 150 Deposited Plan 1220052, being parts of the land in Certificate of Title CP/SP8353 and said to be in the possession of The Owners – Strata Plan No 8353;

Lots 128 and 151 Deposited Plan 1220052, being parts of the land in Certificate of Title 1/938848 and said to be in the possession of James Kin Hang Ho and Mariam Maria Fabia (registered proprietors) and Commonwealth Bank of Australia (mortgagee);

Lots 129 and 152 Deposited Plan 1220052, being parts of the land in Certificate of Title 1/943967 and said to be in the possession of Hao Yuan and Yue Zhao (registered proprietors) and Westpac Banking Corporation (mortgagee);

Lots 130 and 153 Deposited Plan 1220052, being parts of the land in Certificate of Title 57/3/1835 and said to be in the possession of Bernard Lap Hang Cheung and Diana Tran (registered proprietors) and Westpac Banking Corporation (mortgagee);

Lots 131 and 154 Deposited Plan 1220052, being parts of the land in Certificate of Title 56/3/1835 and said to be in the possession of Paul Robert Hecker and Cheryl Davina Zussa (registered proprietors) and St George Bank Limited (mortgagee);

Lots 133 and 156 Deposited Plan 1220052, being parts of the land in Certificate of Title 14/3/1835 and said to be in the possession of Nicholas Anthony Bailey and Heide Cheng (registered proprietors) and Commonwealth Bank of Australia (mortgagee);

Lots 134 and 157 Deposited Plan 1220052, being parts of the land in Certificate of Title 15/3/1835 and said to be in the possession of Beverley June Hogarth;

Lots 135, 136, 158 and 159 Deposited Plan 1220052, being parts of the land in Certificate of Title Auto Consol 1067-96 and said to be in the possession of An Zhong Yang and Yu Zhen Wu (registered proprietors) and Australia and New Zealand Banking Group Limited (mortgagee);

Lots 137 and 160 Deposited Plan 1220052, being parts of the land in Certificate of Title 18/3/1835 and said to be in the possession of Christopher James Burt and Anne Margaret Burt (registered proprietors) and Australia and New Zealand Banking Group Limited (mortgagee);

Lots 138, 139, 161 and 162 Deposited Plan 1220052, being parts of the land in Certificate of Title CP/SP6497 and said to be in the possession of The Owners – Strata Plan No 6497;

Lots 140 and 163 Deposited Plan 1220052, being parts of the land in Certificate of Title 21/3/1835 and said to be in the possession of Umberto Galasso, Tina Galasso and Carla Galasso (registered proprietors) and Commonwealth Bank of Australia (mortgagee);

Lots 141 and 164 Deposited Plan 1220052, being parts of the land in Certificate of Title 22/3/1835 and Lots 142 and 165 Deposited Plan 1220052 being parts of the land in Certificate of Title 23/3/1835 and said to be in the possession of Stephanie Marie Kitts;

Lots 143 and 166 Deposited Plan 1220052, being parts of the land in Certificate of Title 24/3/1835 and said to be in the possession of Simon James Beattie (registered proprietor) and Westpac Banking Corporation (mortgagee);

Lots 144 and 167 Deposited Plan 1220052, being parts of the land in Certificate of Title 25/3/1835 and said to be in the possession of New South Wales Land and Housing Corporation;

Lots 145 and 168 Deposited Plan 1220052, being parts of the land in Certificate of Title 26/3/1835 and said to be in the possession of Belmira Assuncao Goncalves Das Neves and Marcelo De Jesus Neves;

Lots 31, 32, 33, 51, 52 and 53 Deposited Plan 1219442, being parts of the land in Certificate of Title Auto Consol 1336-208 and said to be in the possession of William Streeton and Anita Catalano;

Lots 34 and 54 Deposited Plan 1219442, being parts of the land in Certificate of Title 1/1087076 and said to be in the possession of Anita Wendy Catalano (registered proprietor) and Commonwealth Bank of Australia (mortgagee);

Lots 35, 36, 55 and 56 Deposited Plan 1219442, being parts of the land in Certificate of Title Auto Consol 1229-65 and said to be in the possession of Sue Louise Morton;

Lots 37 and 57 Deposited Plan 1219442, being parts of the land in Certificate of Title A/387514 and said to be in the possession of Salvatore Jamie Tomeo and Nadia Anna Tomeo (registered proprietors) and Commonwealth Bank of Australia (mortgagee);

Lots 38 and 58 Deposited Plan 1219442, being parts of the land in Certificate of Title B/387514 and said to be in the possession of Jeanette Dorothy Smith (registered proprietor) and National Australia Bank Limited (mortgagee);

Lots 39 and 59 Deposited Plan 1219442, being parts of the land in Certificate of Title 1/918828 and said to be in the possession of Tuan Hai Pham and Dziem Lan Thuy Nguyen (registered proprietors) and Australia and New Zealand Banking Group Limited (mortgagee);

Lots 40 and 60 Deposited Plan 1219442, being parts of the land in Certificate of Title 1/918816 and said to be in the possession of Yen Ting Lin (registered proprietor) and Westpac Banking Corporation and Commonwealth Bank of Australia (mortgagees);

Lots 41, 42, 43, 61, 62 and 63 Deposited Plan 1219442, being parts of the land in Certificate of Title Auto Consol 3736-171 and said to be in the possession of Giosino John Monda (registered proprietor) and St George Bank Limited (mortgagee);

Lots 44, 45, 64 and 65 Deposited Plan 1219442, being parts of the land in Certificate of Title Auto Consol 3753-193 and said to be in the possession of David John Williamson;

Lots 46, 47, 66 and 67 Deposited Plan 1219442, being parts of the land in Certificate of Title Auto Consol 1172-232 and said to be in the possession of Alfio Garufi (registered proprietor) and Westpac Banking Corporation (mortgagee);

Lots 48, 49, 68 and 69 Deposited Plan 1219442, being parts of the land in Certificate of Title Auto Consol 12848-211 and said to be in the possession of Con Vlogianitis;

Lots 73 and 94 Deposited Plan 1219937, being parts of the land in Certificate of Title 38/4500 and said to be in the possession of Kaiyan He (registered proprietor) and Westpac Banking Corporation (mortgagee);

Lots 74 and 95 Deposited Plan 1219937, being parts of the land in Certificate of Title 1/943601 and said to be in the possession of Antonios Boumelhem (registered proprietor) and National Australia Bank Limited (mortgagee);

Lots 75 and 96 Deposited Plan 1219937, being parts of the land in Certificate of Title Auto Consol 11679-141 and said to be in the possession of Paul Stephen Freame and Helen Freame (registered proprietors) and Qudos Mutual Limited (mortgagee);

Lots 79 and 100 Deposited Plan 1219937, being parts of the land in Certificate of Title 2/12739 and said to be in the possession of Marton Irhazi, Helen Irhazi and Mark Irhazi (registered proprietors) and Australia and New Zealand Banking Group Limited (mortgagee);

Lots 81 and 102 Deposited Plan 1219937, being parts of the land in Certificate of Title 5/12739 and said to be in the possession of Gerard William Cole (registered proprietor) and Commonwealth Bank of Australia (mortgagee);

Lots 85 and 106 Deposited Plan 1219937, being parts of the land in Certificate of Title 12/12739 and said to be in the possession of Juan Ferre;

Lots 86 and 107 Deposited Plan 1219937, being parts of the land in Certificate of Title 13/12739 and said to be in the possession of Feng Yang and Hong Yang (registered proprietors) and Commonwealth Bank of Australia (mortgagee);

Lots 90 and 111 Deposited Plan 1219937, being parts of the land in Certificate of Title 17/12739 and said to be in the possession of Frances Ann Hegarty;

Lots 21 and 22 Deposited Plan 1219785, being parts of the land in Certificate of Title 100/790623 and said to be in the possession of Investments and Loans Pty Limited;

Lots 30 and 37 Deposited Plan 1219788, being parts of the land in Certificate of Title 1/1171942 and said to be in the possession of Adib Chidiac (registered proprietor) and St George Bank Limited (mortgagee);

Lots 31 and 38 Deposited Plan 1219788, being parts of the land in Certificate of Title C/900904 and said to be in the possession of Vinh Gia Tran and Grace Tran (registered proprietors) and Perpetual Limited (mortgagee);

Lots 32 and 39 Deposited Plan 1219788, being parts of the land in Certificate of Title 3/100204 and said to be in the possession of Ui Trinh and Thi Hia Trinh (registered proprietors) and Suncorp-Metway Limited (mortgagee);

Lots 13 and 15 Deposited Plan 1219790, being parts of the land in Certificate of Title 7/12538 and said to be in the possession of Gavin Ronald Con Foo and Michele Chiu (registered proprietors) and Commonwealth Bank of Australia (mortgagee);

Lots 119 and 138 Deposited Plan 1219432, being parts of the land in Certificate of Title 80/11902 and said to be in the possession of Trustees of the Sisters of Saint Joseph;

Lots 120 to 124 inclusive and 139 to 143 inclusive Deposited Plan 1219432, being parts of the land in Certificate of Title Auto Consol 5529-235 and said to be in the possession of Trustees of the Sisters of Saint Joseph;

Lots 126 and 145 Deposited Plan 1219432, being parts of the land in Certificate of Title 66/11902 and said to be in the possession of Mark Walter Brentnall and Lisa Brentnall (registered proprietors) and Australia and New Zealand Banking Group Limited (mortgagee);

Lots 127 and 146 Deposited Plan 1219432, being parts of the land in Certificate of Title 65/11902 and said to be in the possession of Choo Kian Teo and Saw Choo Teo;

Lots 128 and 147 Deposited Plan 1219432, being parts of the land in Certificate of Title 64/11902 and said to be in the possession of Ataya Ajaka and Najat Ajaka;

Lots 129 and 148 Deposited Plan 1219432, being parts of the land in Certificate of Title 63/11902 and said to be in the possession of Trustees of the Sisters of Saint Joseph;

Lots 130 and 149 Deposited Plan 1219432, being parts of the land in Certificate of Title 62/11902 and said to be in the possession of Blake Leonard Elliott and Tania Cristina Elliott (registered proprietors) and Australia and New Zealand Banking Group Limited (mortgagee);

Lots 131 and 150 Deposited Plan 1219432, being parts of the land in Certificate of Title 61/11902 and said to be in the possession of Douglas Kingsley Woodland and Josephine Woodland (registered proprietors) and Perpetual Trustees Australia Limited (mortgagee);

Lots 132 and 151 Deposited Plan 1219432, being parts of the land in Certificate of Title 56/11902 and said to be in the possession of Wayne Edward Baker and Carolyn Susan Baker (registered proprietors) and Commonwealth Bank of Australia (mortgagee);

Lots 133 and 152 Deposited Plan 1219432, being parts of the land in Certificate of Title 57/11902 and said to be in the possession of Beth-Marie Kitchener and Christopher Michael Marathakis (registered proprietors) and Perpetual Trustees Victoria Limited (mortgagee);

Lots 134 and 153 Deposited Plan 1219432, being parts of the land in Certificate of Title 58/11902 and said to be in the possession of Stephen Shaw;

Lots 135 and 154 Deposited Plan 1219432, being parts of the land in Certificate of Title 59/11902 and said to be in the possession of Bechara Elias Bechara and Latifa Bechara (registered proprietors) and National Australia Bank Limited (mortgagee);

Lots 136 and 155 Deposited Plan 1219432, being parts of the land in Certificate of Title 60/11902 and said to be in the possession of Hassan Mohamad Omar (registered proprietor) and National Australia Bank Limited (mortgagee);

Lots 18 and 25 Deposited Plan 1219941, being parts of the land in Certificate of Title A/357128 and said to be in the possession of Assia Ziade (registered proprietor) and ING Bank (Australia) Limited (mortgagee);

Lots 19 and 26 Deposited Plan 1219941, being parts of the land in Certificate of Title 7/10231 and said to be in the possession of Mary Elizabeth Craig and Alison Joy Jones (registered proprietors) and Newcastle Permanent Building Society Limited (mortgagee);

Lots 20 and 27 Deposited Plan 1219941, being parts of the land in Certificate of Title 8/10231 and said to be in the possession of Wesley Foug and Agnes Foug;

Lots 21 and 28 Deposited Plan 1219941, being parts of the land in Certificate of Title 9/10231 and said to be in the possession of Kam Kuan Chain, Chaung Yee Chain and Tommy Kok Nain Chain;

Lots 22 and 29 Deposited Plan 1219941, being parts of the land in Certificate of Title 59/7313 and said to be in the possession of Chee Yip;

Lots 23 and 30 Deposited Plan 1219941, being parts of the land in Certificate of Title 58/7313 and said to be in the possession of Emmericko Turalba Balneg and Marilou Albay-Balneg (registered proprietors) and Westpac Banking Corporation (mortgagee);

Lots 14 and 17 Deposited Plan 1220048, being parts of the land in Certificate of Title 100/1210690 and said to be in the possession of Auspat International No 2 Pty Ltd (registered proprietor) and Westpac Banking Corporation (mortgagee);

Lots 60 and 69 Deposited Plan 1220051, being parts of the land in Certificate of Title 1/336260 and said to be in the possession of Openbridge Pty Limited;

Lots 61 and 70 Deposited Plan 1220051, being parts of the land in Certificate of Title 2/901222 and said to be in the possession of Najib Yacoub (registered proprietor) and RHG Mortgage Corporation Limited (mortgagee);

Lots 62 and 71 Deposited Plan 1220051, being parts of the land in Certificate of Title 3/901222 and said to be in the possession of Choo Choo Tan;

Lots 63 and 72 Deposited Plan 1220051, being parts of the land in Certificate of Title 4/901222 and said to be in the possession of Rizk Mouawad (registered proprietor) and National Australia Bank Limited (mortgagee);

Lots 64 and 73 Deposited Plan 1220051, being parts of the land in Certificate of Title 49/655669 and said to be in the possession of Jane Shan Wei-Huang;

Lots 65 and 74 Deposited Plan 1220051, being parts of the land in Certificate of Title 1/34794 and Lots 66 and 75 Deposited Plan 1220051, being parts of the land in Certificate of Title 11/577149 and said to be in the possession of De Angelis Investments Pty Limited (registered proprietor) and Australia and New Zealand Banking Group Limited (mortgagee); and

Lots 67 and 76 Deposited Plan 1220051, being parts of the land in Certificate of Title 48/192890 and said to be in the possession of Reo Investments Pty Limited (registered proprietor) and Commonwealth Bank of Australia (mortgagee).

(RMS papers: SF2016/052523; RO SF2015/119031)

Mining and Petroleum Notices

Notice is given that the following applications have been received:

EXPLORATION LICENCE APPLICATIONS

(T16-1116)

No 5357, 3E STEEL PTY LIMITED (ACN 140 046 939), area of 115 units, for Group 1, dated 13 September 2016. (Orange Mining Division).

(T16-1117)

No 5358, P W ENGLISH AND ASSOCIATES PTY LTD (ACN 002 052 913), area of 9 units, for Group 1, dated 19 September 2016. (Inverell Mining Division).

The Hon ANTHONY ROBERTS, MP
Minister for Industry, Resources and Energy

Notice is given that the following applications for renewal have been received:

(13-3188)

Exploration Licence No 6126, TRITTON RESOURCES PTY LTD (ACN 100 095 494), area of 270 units. Application for renewal received 13 September 2016.

(16-1667)

Exploration Licence No 6638, CRISTAL MINING AUSTRALIA LIMITED (ACN 009 247 858), area of 35 units. Application for renewal received 20 September 2016.

(16-1654)

Exploration Licence No 8282, COMET RESOURCES LIMITED (ACN 060 628 202), area of 37 units. Application for renewal received 2 August 2016.

The Hon ANTHONY ROBERTS, MP
Minister for Industry, Resources and Energy

TRANSFERS

(16-0416)

Authorisation No 459, formerly held by COAL & ALLIED OPERATIONS PTY LTD (ACN 000 023 656) has been transferred to MACH ENERGY AUSTRALIA PTY LTD (ACN 608 495 441). The transfer was registered on 13 September 2016.

(16-1270)

Exploration Licence No 6648, formerly held by PEEL GOLD PTY LTD (ACN 166 110 041) has been transferred to CARBINE TUNGSTEN LIMITED (ACN 115 009 106). The transfer was registered on 14 September 2016.

(16-1270)

Exploration Licence No 8024, formerly held by PMR3 PTY LTD (ACN 157 845 620) has been transferred to CARBINE TUNGSTEN LIMITED (ACN 115 009 106). The transfer was registered on 14 September 2016.

(16-0416)

Mining Lease No 1645 (Act 1992), formerly held by COAL & ALLIED OPERATIONS PTY LTD (ACN 000 023 656) has been transferred to MACH ENERGY AUSTRALIA PTY LTD (ACN 608 495 441). The transfer was registered on 13 September 2016.

(16-0416)

Mining Lease No 1708 (Act 1992), formerly held by COAL & ALLIED OPERATIONS PTY LTD (ACN 000 023 656) has been transferred to MACH ENERGY AUSTRALIA PTY LTD (ACN 608 495 441). The transfer was registered on 13 September 2016.

(16-0416)

Mining Lease No 1709 (Act 1992), formerly held by COAL & ALLIED OPERATIONS PTY LTD (ACN 000 023 656) has been transferred to MACH ENERGY AUSTRALIA PTY LTD (ACN 608 495 441). The transfer was registered on 13 September 2016.

(16-0416)

Mining Lease No 1713 (Act 1992), formerly held by COAL & ALLIED OPERATIONS PTY LTD (ACN 000 023 656) has been transferred to MACH ENERGY AUSTRALIA PTY LTD (ACN 608 495 441). The transfer was registered on 13 September 2016.

The Hon ANTHONY ROBERTS, MP
Minister for Industry, Resources and Energy

Primary Industries Notices

FISHERIES MANAGEMENT ACT 1994

Section 8 Notification – Fishing Closure

Tailor

I, Geoff Allan, Deputy Director General Fisheries, with the delegated authority of the Minister for Primary Industries and the Director-General pursuant to sections 227 and 228 of the *Fisheries Management Act 1994* (“the Act”) and pursuant to section 8 of the Act do by this notification prohibit the taking of the species of fish described in Column 1 of Schedule 1 to this notification, by all endorsement holders in the Ocean Hauling Fishery and the Estuary General Fishery, by the methods of fishing specified opposite in Column 2 of Schedule 1, from any waters, except when those fish are taken in accordance with the conditions specified in Schedule 2 to this notification.

Schedule 1

| Column 1 Species | Column 2 Methods |
|---------------------|--|
| Tailor | By means of all methods other than set lines, hand held lines and drift lines and a landing net when used in conjunction with the above methods. |

Schedule 2

Endorsement holders in the Ocean Hauling Fishery and the Estuary General Fishery must not take or be in possession of, during any day or from the time of departure on a fishing trip to the time of return to port (if longer than a day) a bycatch of tailor of more than the following amounts:

- (a) if the bycatch was taken by use of a hauling net (general purpose) – no more than 100 kg whole weight; or
- (b) if the bycatch was taken by use of any other net that may be lawfully used to take fish in the Ocean Hauling Fishery or the Estuary General Fishery – no more than 50 kg whole weight.

In this notification:

“drift line” has the same meaning as in clause 2 of the Appendix to the *Fisheries Management (Estuary General Share Management Plan) Regulation 2006*.

“Estuary General Fishery” means the share management fishery of that name, as described in Schedule 1 to the Act.

“hand held line” means a rod and line or handline.

“landing net” has the same meaning as in clause 11A of the Appendix to the *Fisheries Management (Supporting Plan) Regulation 2006*.

“Ocean Hauling Fishery” means the share management fishery of that name, as described in Schedule 1 to the Act.

“set line” has the same meaning as in clause 2 of the Appendix to the *Fisheries Management (Estuary General Share Management Plan) Regulation 2006*.

“whole weight” means the weight of fish prior to any processing or removal of any part of the fish.

The provisions of this fishing closure in respect of endorsement holders in the Ocean Hauling Fishery have effect despite any

provision in the *Fisheries Management (Ocean Hauling Share Management Plan) Regulation 2006*.

The provisions of this fishing closure in respect of endorsement holders in the Estuary General Fishery have effect despite any provision in the *Fisheries Management (Estuary General Share Management Plan) Regulation 2006*.

This fishing closure notification is effective for a period of 5 years commencing on the date of publication in the *NSW Government Gazette* unless sooner amended or revoked.

Dated this 14th day of September 2016.

Dr GEOFF ALLAN

Deputy Director General Fisheries

Department of Primary Industries

(an office within the Department of Industry, Skills and Regional Development)

FISHERIES MANAGEMENT ACT 1994

Notice of Determination – Total Allowable Catch for Eastern Rock Lobster

I, Niall Mark Blair, MLC, Minister for Primary Industries, pursuant to section 33 of the *Fisheries Management Act 1994* (“the Act”),

1. give notice that on 25 August 2016 the Total Allowable Catch Setting and Review Committee determined, pursuant to section 28 of the Act and clause 14 of the Appendix to the *Fisheries Management (Lobster Share Management Plan) Regulation 2000*, that the total allowable catch for eastern rock lobster for the fishing period 1 August 2016 to 31 July 2017 (both dates inclusive) is 160 tonnes
2. note that pursuant to section 33 (4) of the Act, the determination published in *Government Gazette* No 64 of 31 July 2015 at page 2297 is revoked.

Dated this 22nd day of September 2016

The Hon NIALL BLAIR, MLC

Minister for Primary Industries

Minister for Lands and Water

PLANT DISEASES (DECLARATION OF PESTS, EMERGENCY DISEASES AND EMERGENCY PESTS) ORDER 2016

under the

Plant Diseases Act 1924

I, Peter Day, Acting Deputy Director General, NSW Biosecurity & Food Safety, Department of Primary Industries, with the delegated authority of the Minister for Primary Industries in pursuance of section 3A of the *Plant Diseases Act 1924* (“the Act”), and in pursuance of section 28B of the Act, make the following Order.

Dated this 16th day of September 2016

Peter Day,
Acting Deputy Director General, NSW Biosecurity & Food Safety
Department of Primary Industries
(an office within the Department of Industry,
Skills and Regional Development)

Plant Diseases (Declaration of Pests, Emergency Diseases and Emergency Pests) Order 2016

under the

Plant Diseases Act 1924

1 Name of Order

This Order is the *Plant Diseases (Declaration of Pests, Emergency Diseases and Emergency Pests) Order 2016*.

2 Commencement

This Order commences on the date it is published in the *NSW Government Gazette*.

3 Definitions

In this Order:

the Act means the *Plant Diseases Act 1924*.

Note: In this Order, *disease*, *pest*, *emergency disease* and *emergency pest* all have the same meaning as in the Act.

4 Revocation of *Plant Diseases (Declaration of Pests, Emergency Diseases and Emergency Pests) Order 2014*

Pursuant to sections 28B and 3(2)(a) of the Act, the *Plant Diseases (Declaration of Pests, Emergency Diseases and Emergency Pests) Order 2014* published in *NSW Government Gazette* No. 126 of 19 December 2014 at pages 4625 to 4626 is revoked, as is any Order revived as a result of this revocation.

5 Declaration of pests

Pursuant to section 28B(1)(c) of the Act, the organisms specified in Schedule 1 are declared to be pests for the purposes of the Act.

6 Declaration of emergency diseases

Pursuant to section 28B(1)(f) of the Act, the diseases specified in Schedule 2 are declared to be emergency diseases for the purposes of the Act.

7 Declaration of emergency pests

Pursuant to section 28B(1)(g) of the Act, the pests specified in Schedule 3 are declared to be emergency pests for the purposes of the Act.

Schedule 1 Pests

| <i>Column 1 – Scientific name</i> | <i>Column 2 – Common name</i> |
|-----------------------------------|-------------------------------|
| <i>Acarapis woodi</i> | honeybee tracheal mite |
| <i>Aedes albopictus</i> | Asian tiger mosquito |
| <i>Anoplolepis gracilipes</i> | yellow crazy ant |
| <i>Apis cerana</i> | Asian honey bee |
| <i>Coptotermes formosanus</i> | Formosan subterranean termite |
| <i>Coptotermes gestroi</i> | Asian subterranean termite |
| <i>Cryptotermes brevis</i> | West Indian drywood termite |
| <i>Hylotrupes bajulus</i> | European house borer |
| <i>Incisitermes minor</i> | western drywood termite |
| <i>Lygyus africanus</i> | powder post beetle |
| <i>Pheidole magacephala</i> | African big headed ant |
| <i>Solenopsis geminata</i> | tropical fire ant |
| <i>Solenopsis invicta</i> | red imported fire ant |
| <i>Stromatium barbatum</i> | drywood longicorn beetle |
| <i>Tropilaelaps clareae</i> | Asian bee mite |
| <i>Wasmannia auropunctata</i> | electric ant/little fire ant |

Schedule 2 Emergency diseases

| <i>Column 1 – Scientific name</i> | <i>Column 2 – Common name</i> |
|--|------------------------------------|
| <i>Anisogramma anomala</i> | hazelnut blight |
| <i>Apiosporina morbosa</i> | black knot |
| Banana bract mosaic potyvirus | banana bract mosaic |
| Blood disease bacterium | blood disease |
| <i>Candidatus Liberibacter asiaticus</i> | huanglongbing / citrus greening |
| <i>Candidatus Liberibacter solanacearum</i> | zebra chip |
| <i>Ceratocystis ulmi</i> | Dutch elm disease |
| Cherry leaf roll nepovirus | blackline |
| <i>Ciborinia camelliae</i> | camellia petal blight |
| Citrus impietratura virus | citrus impietratura |
| <i>Clavibacter michiganensis</i> subsp. <i>sepedonicus</i> | bacterial ring rot |
| Cotton leaf curl begomovirus | cotton leaf curl |
| <i>Cryphonectria parasitica</i> | chestnut blight |
| Cucumber green mottle mosaic tobamovirus | cucumber green mottle mosaic virus |
| <i>Endocronartium harknessii</i> | western gall rust |
| <i>Erwinia amylovora</i> | fire blight |
| European stonefruit yellows phytoplasma | European stonefruit yellows |
| <i>Fusarium oxysporum</i> f. sp. <i>cubense</i> | Panama disease tropical race 4 |
| <i>Guignardia bidwellii</i> | black rot |
| <i>Guignardia musae</i> | banana freckle |
| Melon necrotic spot carmovirus | melon necrotic spot virus |
| <i>Monilinia fructigena</i> | brown rot |
| <i>Mycosphaerella fijiensis</i> | black sigatoka |
| <i>Neonectria ditissima</i> | European canker |
| <i>Phakopsora euvitis</i> | grapevine leaf rust |

| | |
|---|--|
| <i>Phoma tracheiphila</i> | mal secco |
| <i>Phymatotrichopsis omnivora</i> | Texas root rot |
| <i>Phytophthora fragariae</i> var. <i>fragariae</i> | red steele root rot |
| <i>Phytophthora ramorum</i> | sudden oak death |
| Plum pox virus potyvirus | plum pox / sharka |
| Potato spindle tuber pospiviroidae | potato spindle tuber viroid |
| <i>Puccinia asparagi</i> | asparagus rust |
| <i>Puccinia graminis tritici</i> race Ug99 | wheat stem rust |
| <i>Puccinia striiformis</i> f. sp. <i>hordei</i> | barley stripe rust |
| <i>Ralstonia solanacearum</i> race 2 | moko |
| <i>Roesleria subterranean</i> | grape root rot |
| <i>Stagonospora sacchari</i> | leaf scorch |
| <i>Synchytrium endobioticum</i> | potato wart |
| <i>Tilletia barclayana</i> | kernel smut of rice |
| <i>Tilletia indica</i> | Karnal bunt |
| <i>Verticillium dahliae</i> (defoliating strain) | verticillium wilt |
| X disease phytoplasma | peach X disease |
| <i>Xanthomonas citri</i> subsp. <i>citri</i> | citrus canker |
| <i>Xanthomonas citri</i> subsp. <i>malvacearum</i> | bacterial blight angular leaf spot |
| <i>Xanthomonas fragariae</i> | strawberry angular leaf spot |
| <i>Xylella fastidiosa</i> | Pierce's disease / citrus variegated chlorosis |

Schedule 3 Emergency pests

| <i>Column 1 – Scientific name</i> | <i>Column 2 – Common name</i> |
|-----------------------------------|---------------------------------|
| <i>Achatina fulica</i> | giant African snail |
| <i>Acleris comariana</i> | strawberry tortrix |
| <i>Adoxophyes orana</i> | summer fruit tortrix |
| <i>Aleurolobus barodensis</i> | sugarcane whitefly |
| <i>Amyelois transitella</i> | navel orangeworm |
| <i>Anthonomus bisignifer</i> | strawberry bud weevil |
| <i>Anthonomus grandis</i> | boll weevil |
| <i>Bactericera cockerelli</i> | tomato-potato psyllid |
| <i>Bactrocera dorsalis</i> | oriental fruit fly |
| <i>Bactrocera papayae</i> | Asian papaya fruit fly |
| <i>Bactrocera philippinensis</i> | Philippine fruit fly |
| <i>Conotrachelus nenuphar</i> | plum curculio |
| <i>Diaphorina citri</i> | Asiatic or Asian citrus psyllid |
| <i>Diaphorina communis</i> | black psyllid |
| <i>Diuraphis noxia</i> | Russian wheat aphid |
| <i>Globodera pallida</i> | pale potato cyst nematode |
| <i>Globodera rostochiensis</i> | golden potato cyst nematode |
| <i>Homalodisca vitripennis</i> | glassy-winged sharp shooter |
| <i>Leptinotarsa decemlineata</i> | Colorado potato beetle |
| <i>Liriomyza sativae</i> | leaf miner |
| <i>Lissorhoptrus oryzophilus</i> | rice water weevil |
| <i>Lygus hesperus</i> | western plant bug |
| <i>Lymantria dispar</i> | Asian gypsy moth |
| <i>Lymantria monachal</i> | nun moth |

| | |
|------------------------------------|-----------------------------|
| <i>Mayetiola destructor</i> | hessian fly |
| <i>Mythimna unipuncta</i> | armyworm |
| <i>Orgyia thyellina</i> | white spotted tussock moth |
| <i>Otiorhynchus rugosostriatus</i> | rough strawberry weevil |
| <i>Pomacea canaliculata</i> | golden apple snail |
| <i>Scirtothrips aurantii</i> | South African citrus thrips |
| <i>Sternochetus frigidus</i> | mango pulp weevil |
| <i>Tetranychus piercei</i> | spider mite |
| <i>Thaumatotibia leucotreta</i> | false codling moth |
| <i>Trogoderma granarium</i> | khapra beetle |
| <i>Varroa destructor</i> | varroa mite |
| <i>Varroa jacobsoni</i> | varroa mite |

Crown Lands Notices

1300 886 235 www.crownland.nsw.gov.au

ARMIDALE OFFICE

APPOINTMENT OF TRUST BOARD MEMBERS

Pursuant to section 93 of the *Crown Lands Act 1989*, the persons whose names are specified in Column 1 of the Schedule hereunder are appointed, for the terms of office specified in that Column, as members of the trust board for the reserve trust specified opposite thereto in Column 2, which has been established and appointed as trustee of the reserve referred to opposite thereto in Column 3 of the Schedule.

The Hon NIALL BLAIR, MLC
Minister for Lands and Water

Schedule

| Column 1 | Column 2 | Column 3 |
|---|---|--|
| Dawn Jean HODGSON (new member) | Bundarra Community Purposes Reserve Trust | Reserve No 110007 Public Purpose: Community Purposes Notified: 27 March 1987 File Reference: AE87R8-002 |
| Darrell FRANKLIN (new member) | | |
| For a term commencing the date of this notice and expiring 31 December 2019 | | |

GOULBURN OFFICE

NOTICE OF PURPOSE OTHER THAN THE DECLARED PURPOSE PURSUANT TO SECTION 34A (2) (b) OF THE CROWN LANDS ACT 1989

Pursuant to section 34A (2) (b) of the *Crown Lands Act 1989*, the Crown reserve(s) specified in Column 2 of the Schedule is to be used or occupied under a relevant interest granted for the purpose(s) specified in Column 1 of the Schedule where such use or occupation is other than the declared purpose of the reserve

The Hon NIALL BLAIR, MLC
Minister for Lands and Water

Schedule

| Column 1 | Column 2 |
|----------|---|
| Grazing | Reserve No 55156 Public Purpose: Quarry Notified: 3 February 1922 File Reference: 14/01586 |

Schedule

| Column 1 | Column 2 |
|------------------------------|--|
| Environmental Rehabilitation | Reserve No 96742 Public Purpose: Future Public Requirements Notified: 6 May 1983 File Reference: 16/06826 |

TRANSFER OF CROWN ROAD TO A COUNCIL

In pursuance of the provisions of section 151 of the *Roads Act 1993*, the Crown Road specified in Schedule 1 is transferred to the roads authority specified in Schedule 2 hereunder as from the date of publication of this notice and as from that date the road specified in Schedule 1 ceases to be a Crown road.

The Hon NIALL BLAIR, MLC
Minister for Lands and Water

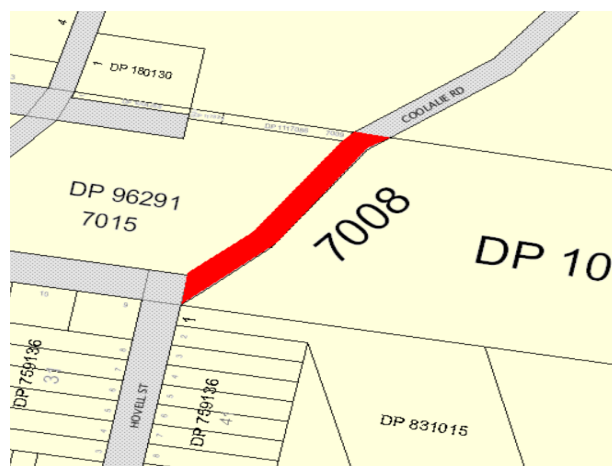
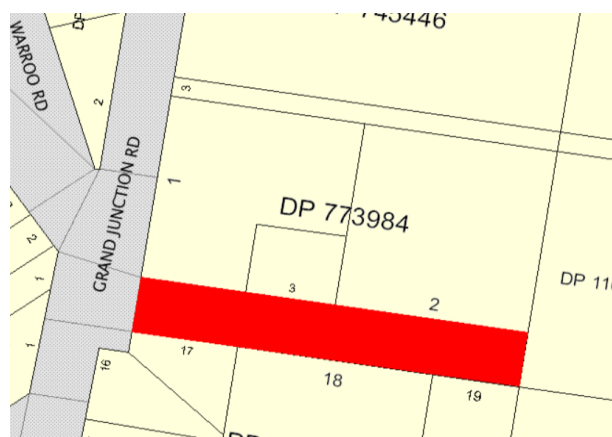
Schedule 1

Parishes – Yass & Hume; County – Murray
Parish – Yass; County King
Land District – Yass
LGA – Yass Valley Council

Crown roads shown coloured in red on diagrams hereunder.

Schedule 2

Roads Authority: Yass Valley Council
Lands Reference: 16/07407



TRANSFER OF CROWN ROAD TO A COUNCIL

In pursuance of the provisions of section 151 of the *Roads Act 1993*, the Crown Road specified in Schedule 1 is transferred to the roads authority specified in Schedule 2 hereunder as from the date of publication of this notice and as from that date the road specified in Schedule 1 ceases to be a Crown road.

The Hon NIALL BLAIR, MLC
Minister for Lands and Water

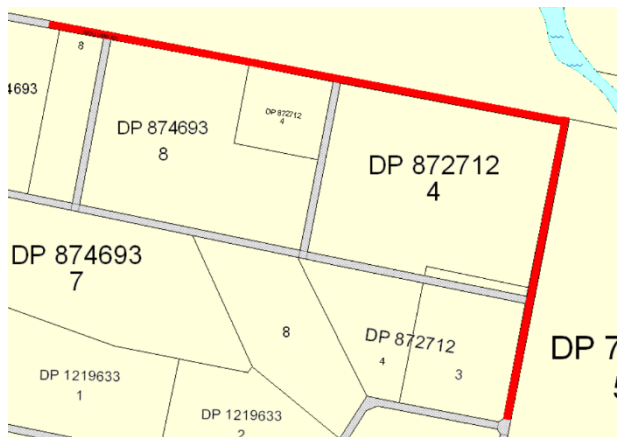
Schedule 1

*Parish – Uringalla; County – Argyle
Land District – Goulburn
LGA – Goulburn Mulwaree Council*

Crown roads shown coloured in red on diagrams hereunder.

Schedule 2

Roads Authority: Goulburn Mulwaree Council
Lands Reference: 16/07409



GRAFTON OFFICE

NOTIFICATION OF CLOSING OF A ROAD

In pursuance of the provisions of the *Roads Act 1993*, the road hereunder described is closed and the lands comprised therein cease to be public road and the rights of passage and access that previously existed in relation to the road is extinguished. Upon closing, title to the land, comprising the former public road, vests in the body specified in the Schedule hereunder.

The Hon NIALL BLAIR, MLC
Minister for Lands and Water

Description

*Parishes – Lachlan, Robertson; County – Bourke
Land District – Wagga Wagga; LGA – Coolamon*

Road Closed: Lots 1–2 DP 1215544
File No: 08/0489

Schedule

On closing, the land within Lots 1–2 DP 1215544 remains vested in the State of New South Wales as Crown land.

NOTIFICATION OF CLOSING OF A ROAD

In pursuance of the provisions of the *Roads Act 1993*, the road hereunder described is closed and the lands comprised therein cease to be public road and the rights of passage and access that previously existed in relation to the road is extinguished. Upon closing, title to the land, comprising the former public road, vests in the body specified in the Schedule hereunder.

The Hon NIALL BLAIR, MLC
Minister for Lands and Water

Description

*Parishes – Swanvale, Swamp Oak, Swanbrook;
Counties – Gough, Arrawatta
Land District – Inverell; LGA – Inverell*

Road Closed: Lots 1–2 DP 1222465
File No: 16/01120

Schedule

On closing, the land within Lots 1–2 DP 1222465 remains vested in the State of New South Wales as Crown land.

NOTIFICATION OF CLOSING OF A ROAD

In pursuance of the provisions of the *Roads Act 1993*, the road hereunder described is closed and the lands comprised therein cease to be public road and the rights of passage and access that previously existed in relation to the road is extinguished. Upon closing, title to the land, comprising the former public road, vests in the body specified in the Schedule hereunder.

The Hon NIALL BLAIR, MLC
Minister for Lands and Water

Description

*Parish – Everett; County – Hardinge
Land District – Armidale; LGA – Armidale Regional*

Road Closed: Lots 1–2 DP 1217564
File No: 14/10768

Schedule

On closing, that part of Lot 1 DP 1217564 formerly Crown road remains vested in the State of New South Wales as Crown Land and that part of Lot 1 DP 1217564 formerly Council road becomes vested in the State of New South Wales as Crown land.

On closing, the land within Lot 2 DP 1217564 remains vested in the State of New South Wales as Crown Land.

NOTIFICATION OF CLOSING OF A ROAD

In pursuance of the provisions of the *Roads Act 1993*, the road hereunder described is closed and the lands comprised therein cease to be public road and the rights of passage and access that previously existed in relation to the road is extinguished. Upon closing, title to the land, comprising the former public road, vests in the body specified in the Schedule hereunder.

The Hon NIALL BLAIR, MLC
Minister for Lands and Water

Description

*Parishes – Ohio, Blacknote; Counties – Vernon, Sandon
Land District – Armidale, Walcha
LGA – Uralla, Walcha*

Road Closed: Lots 1–3 DP 1215530

File No: 15/09261

Schedule

On closing, the land within Lots 1–3 DP 1215530 remains vested in the State of New South Wales as Crown land.

NOTIFICATION OF CLOSING OF A ROAD

In pursuance of the provisions of the *Roads Act 1993*, the road hereunder described is closed and the lands comprised therein cease to be public road and the rights of passage and access that previously existed in relation to the road is extinguished. Upon closing, title to the land, comprising the former public road, vests in the body specified in the Schedule hereunder.

The Hon NIALL BLAIR, MLC
Minister for Lands and Water

Description

*Parish – Backwater; County – Narromine
Land District – Dubbo; LGA – Narromine*

Road Closed: Lot 1 DP 1223207

File No: 16/02594

Schedule

On closing, the land within Lot 1 DP 1223207 remains vested in the State of New South Wales as Crown land.

NOTIFICATION OF CLOSING OF A ROAD

In pursuance of the provisions of the *Roads Act 1993*, the road hereunder described is closed and the lands comprised therein cease to be public road and the rights of passage and access that previously existed in relation to the road is extinguished. Upon closing, title to the land, comprising the former public road, vests in the body specified in the Schedule hereunder.

The Hon NIALL BLAIR, MLC
Minister for Lands and Water

Description

*Parish – Jasper; County – Rous
Land District – Lismore; LGA – Byron*

Road Closed: Lot 1 DP 1222649

File No: 15/10863

Schedule

On closing, the land within Lot 1 DP 1222649 remains vested in the State of New South Wales as Crown land.

NOTIFICATION OF CLOSING OF A ROAD

In pursuance of the provisions of the *Roads Act 1993*, the road hereunder described is closed and the lands comprised therein cease to be public road and the rights of passage and access that previously existed in relation to the road is extinguished.

Upon closing, title to the land, comprising the former public road, vests in the body specified in the Schedule hereunder.

The Hon NIALL BLAIR, MLC
Minister for Lands and Water

Description

*Parish – Ulmarra; County – Clarence
Land District – Grafton; LGA – Clarence Valley*

Road Closed: Lot 1 DP 1222353

File No: GF05H426

Schedule

On closing, the land within Lot 1 DP 1222353 remains vested in the State of New South Wales as Crown land.

NOTIFICATION OF CLOSING OF A ROAD

In pursuance of the provisions of the *Roads Act 1993*, the road hereunder described is closed and the lands comprised therein cease to be public road and the rights of passage and access that previously existed in relation to the road is extinguished. Upon closing, title to the land, comprising the former public road, vests in the body specified in the Schedule hereunder.

The Hon NIALL BLAIR, MLC
Minister for Lands and Water

Description

*Parish – Lawrence; County – Sandon
Land District – Armidale; LGA – Uralla*

Road Closed: Lots 3–4 DP 1223453

File No: 16/02545

Schedule

On closing, the land within Lots 3–4 DP 1223453 remains vested in the State of New South Wales as Crown land.

NOTIFICATION OF CLOSING OF A ROAD

In pursuance of the provisions of the *Roads Act 1993*, the road hereunder described is closed and the lands comprised therein cease to be public road and the rights of passage and access that previously existed in relation to the road is extinguished. Upon closing, title to the land, comprising the former public road, vests in the body specified in the Schedule hereunder.

The Hon NIALL BLAIR, MLC
Minister for Lands and Water

Description

*Parish – Buckra Bendinni; County – Raleigh
Land District – Bellingen; LGA – Nambucca*

Road Closed: Lot 1 DP 1217905

File No: 15/06875

Schedule

On closing, the land within Lot 1 DP 1217905 remains vested in the State of New South Wales as Crown land.

NOTIFICATION OF CLOSING OF A ROAD

In pursuance of the provisions of the *Roads Act 1993*, the road hereunder described is closed and the lands comprised therein cease to be public road and the rights of passage and access that previously existed in relation to the road is extinguished. Upon closing, title to the land, comprising the former public road, vests in the body specified in the Schedule hereunder.

The Hon NIALL BLAIR, MLC
Minister for Lands and Water

Description

*Parish – Goobarralong; County – Buccleuch
Land District – Gundagai; LGA – Cootamundra-Gundagai*
Road Closed: Lot 2 DP 1221748
File No: 14/00795

Schedule

On closing, the land within Lot 2 DP 1221748 remains vested in the State of New South Wales as Crown land.

REVOCATION OF RESERVATION OF CROWN LAND

Pursuant to section 90 of the *Crown Lands Act 1989*, the reservation of Crown land specified in Column 1 of the Schedule hereunder is revoked to the extent specified opposite thereto in Column 2 of the Schedule.

The Hon NIALL BLAIR, MLC
Minister for Lands and Water

Schedule

| Column 1 | Column 2 |
|---|--|
| Parish: Katambone County: Denham Land District: Moree Local Government Area: Walgett Locality: Burren Junction Reserve No 70631 Public Purpose: Travelling Stock Notified: 10 July 1942 File Reference: 08/4526 | The part being: Lot 2 DP 1216807 (previously part Lots 7301 and 7302 DP 1131311) of an area approximately 34.33 ha |

NOTIFICATION OF CLOSING OF A ROAD

In pursuance of the provisions of the *Roads Act 1993*, the road hereunder described is closed and the lands comprised therein cease to be public road and the rights of passage and access that previously existed in relation to the road is extinguished. Upon closing, title to the land, comprising the former public road, vests in the body specified in the Schedule hereunder.

The Hon NIALL BLAIR, MLC
Minister for Lands and Water

Description

*Parishes – Katambone, Tareela, Jereel; County – Denham
Land District – Narrabri; LGA – Walgett*
Road Closed: Lots 1–2 DP 1216807
File No: 08/4526

Schedule

On closing, the land within Lots 1–2 DP 1216807 remains vested in the State of New South Wales as Crown land.

NOTIFICATION OF CLOSING OF A ROAD

In pursuance of the provisions of the *Roads Act 1993*, the road hereunder described is closed and the lands comprised therein cease to be public road and the rights of passage and access that previously existed in relation to the road is extinguished. Upon closing, title to the land, comprising the former public road, vests in the body specified in the Schedule hereunder.

The Hon NIALL BLAIR, MLC
Minister for Lands and Water

Description

*Parish – Talawahl; County – Gloucester
Land District – Taree; LGA – Mid-Coast*
Road Closed: Lot 1 DP 1219588
File No: 16/00273

Schedule

On closing, the land within Lot 1 DP 1219588 remains vested in the State of New South Wales as Crown land.

NOTIFICATION OF CLOSING OF A ROAD

In pursuance of the provisions of the *Roads Act 1993*, the road hereunder described is closed and the lands comprised therein cease to be public road and the rights of passage and access that previously existed in relation to the road is extinguished. Upon closing, title to the land, comprising the former public road, vests in the body specified in the Schedule hereunder.

The Hon NIALL BLAIR, MLC
Minister for Lands and Water

Description

*Parish – Butler; County – Sandon
Land District – Armidale Regional
LGA – Armidale Dumaresq*
Road Closed: Lot 1 DP 1218003
File No: 15/09881

Schedule

On closing, the land within Lot 1 DP 1218003 remains vested in the State of New South Wales as Crown land.

NOTIFICATION OF CLOSING OF A ROAD

In pursuance of the provisions of the *Roads Act 1993*, the road hereunder described is closed and the lands comprised therein cease to be public road and the rights of passage and access that previously existed in relation to the road is extinguished. Upon closing, title to the land, comprising the former public road, vests in the body specified in the Schedule hereunder.

The Hon NIALL BLAIR, MLC
Minister for Lands and Water

Description

*Parish – Wentworth; County – Narromine
Land District – Dubbo; LGA – Narromine*

Road Closed: Lot 1 DP 122276

File No: 16/02595

Schedule

On closing, the land within Lot 1 DP 122276 remains vested in the State of New South Wales as Crown land.

NOTIFICATION OF CLOSING OF A ROAD

In pursuance of the provisions of the *Roads Act 1993*, the road hereunder described is closed and the lands comprised therein cease to be public road and the rights of passage and access that previously existed in relation to the road is extinguished. Upon closing, title to the land, comprising the former public road, vests in the body specified in the Schedule hereunder.

The Hon NIALL BLAIR, MLC
Minister for Lands and Water

Description

*Parish – Mullah Back; County – Narromine
Land District – Warren; LGA – Narromine*

Road Closed: Lot 1 DP 1222654

File No: 16/00944

Schedule

On closing, the land within Lot 1 DP 1222654 remains vested in the State of New South Wales as Crown land.

NOTIFICATION OF CLOSING OF A ROAD

In pursuance of the provisions of the *Roads Act 1993*, the road hereunder described is closed and the lands comprised therein cease to be public road and the rights of passage and access that previously existed in relation to the road is extinguished. Upon closing, title to the land, comprising the former public road, vests in the body specified in the Schedule hereunder.

The Hon NIALL BLAIR, MLC
Minister for Lands and Water

Description

*Parishes – Bungongo, Goobarralong; County – Buccleuch
Land District – Gundagai; LGA – Cootamundra-Gundagai*

Road Closed: Lots 31–32 DP 1221747

File No: 14/00793

Schedule

On closing, the land within Lots 31–32 DP 1221747 remains vested in the State of New South Wales as Crown land.

NOTIFICATION OF CLOSING OF A ROAD

In pursuance of the provisions of the *Roads Act 1993*, the road hereunder described is closed and the lands comprised therein cease to be public road and the rights of passage and access that previously existed in relation to the road is extinguished.

Upon closing, title to the land, comprising the former public road, vests in the body specified in the Schedule hereunder.

The Hon NIALL BLAIR, MLC
Minister for Lands and Water

Description

*Parish – Cootamundra; County – Harden
Land District – Cootamundra
LGA – Cootamundra-Gundagai*

Road Closed: Lot 5 DP 1222455

File No: 15/05224

Schedule

On closing, the land within Lot 5 DP 1222455 remains vested in the State of New South Wales as Crown land.

NOTIFICATION OF CLOSING OF A ROAD

In pursuance of the provisions of the *Roads Act 1993*, the road hereunder described is closed and the lands comprised therein cease to be public road and the rights of passage and access that previously existed in relation to the road is extinguished. Upon closing, title to the land, comprising the former public road, vests in the body specified in the Schedule hereunder.

The Hon NIALL BLAIR, MLC
Minister for Lands and Water

Description

*Parishes – Goobarralong, Bungongo
County – Buccleuch
Land District – Gundagai
LGA – Cootamundra-Gundagai*

Road Closed: Lots 11–12 DP 1221746

File No: 14/00794

Schedule

On closing, the land within Lots 11–12 DP 1221746 remains vested in the State of New South Wales as Crown land.

NOTIFICATION OF CLOSING OF A ROAD

In pursuance of the provisions of the *Roads Act 1993*, the road hereunder described is closed and the lands comprised therein cease to be public road and the rights of passage and access that previously existed in relation to the road is extinguished. Upon closing, title to the land, comprising the former public road, vests in the body specified in the Schedule hereunder.

The Hon NIALL BLAIR, MLC
Minister for Lands and Water

Description

*Parish – Mimi; County – Gloucester
Land District – Taree; LGA – Mid-Coast*

Road Closed: Lot 1 DP 1220689

File No: 15/09200

Schedule

On closing, the land within Lot 1 DP 1220689 remains vested in the State of New South Wales as Crown land.

NOTIFICATION OF CLOSING OF A ROAD

In pursuance of the provisions of the *Roads Act 1993*, the road hereunder described is closed and the lands comprised therein cease to be public road and the rights of passage and access that previously existed in relation to the road is extinguished. Upon closing, title to the land, comprising the former public road, vests in the body specified in the Schedule hereunder.

The Hon NIALL BLAIR, MLC
Minister for Lands and Water

Description

*Parish – Lawrence; County – Sandon
Land District – Armidale; LGA – Uralla*

Road Closed: Lots 1–2 DP 1222665
File No: 16/02547

Schedule

On closing, the land within Lots 1–2 DP 1222665 remains vested in the State of New South Wales as Crown land.

NOTIFICATION OF CLOSING OF A ROAD

In pursuance of the provisions of the *Roads Act 1993*, the road hereunder described is closed and the lands comprised therein cease to be public road and the rights of passage and access that previously existed in relation to the road is extinguished. Upon closing, title to the land, comprising the former public road, vests in the body specified in the Schedule hereunder.

The Hon NIALL BLAIR, MLC
Minister for Lands and Water

Description

*Parish – Merah North; County – Jamison
Land District – Narrabri; LGA – Narrabri*

Road Closed: Lot 1 DP 1216015
File No: 14/07076

Schedule

On closing, the land within Lot 1 DP 1216015 remains vested in the State of New South Wales as Crown land.

NOTIFICATION OF CLOSING OF A ROAD

In pursuance of the provisions of the *Roads Act 1993*, the road hereunder described is closed and the lands comprised therein cease to be public road and the rights of passage and access that previously existed in relation to the road is extinguished. Upon closing, title to the land, comprising the former public road, vests in the body specified in the Schedule hereunder.

The Hon NIALL BLAIR, MLC
Minister for Lands and Water

Description

*Parish – Berrioye; County – Nandewar
Land District – Narrabri; LGA – Narrabri*

Road Closed: Lot 2 DP 1210578
File No: 14/04180

Schedule

On closing, the land within Lot 2 DP 1210578 remains vested in the State of New South Wales as Crown land.

NOTIFICATION OF CLOSING OF A ROAD

In pursuance of the provisions of the *Roads Act 1993*, the road hereunder described is closed and the lands comprised therein cease to be public road and the rights of passage and access that previously existed in relation to the road is extinguished. Upon closing, title to the land, comprising the former public road, vests in the body specified in the Schedule hereunder.

The Hon NIALL BLAIR, MLC
Minister for Lands and Water

Description

*Parishes – Berrioye, Lindesay; County – Nandewar
Land District – Narrabri; LGA – Narrabri*

Road Closed: Lot 1 DP 1210579
File No: 14/04182

Schedule

On closing, the land within Lot 1 DP 1210579 remains vested in the State of New South Wales as Crown land.

NOTIFICATION OF CLOSING OF A ROAD

In pursuance of the provisions of the *Roads Act 1993*, the road hereunder described is closed and the lands comprised therein cease to be public road and the rights of passage and access that previously existed in relation to the road is extinguished. Upon closing, title to the land, comprising the former public road, vests in the body specified in the Schedule hereunder.

The Hon NIALL BLAIR, MLC
Minister for Lands and Water

Description

*Parish – Berrioye; County – Nandewar
Land District – Narrabri; LGA – Narrabri*

Road Closed: Lot 3 DP 1210577
File No: 15/01690

Schedule

On closing, the land within Lot 3 DP 1210577 remains vested in the State of New South Wales as Crown land.

NOTIFICATION OF CLOSING OF A ROAD

In pursuance of the provisions of the *Roads Act 1993*, the road hereunder described is closed and the lands comprised therein cease to be public road and the rights of passage and access that previously existed in relation to the road is extinguished. Upon closing, title to the land, comprising the former public road, vests in the body specified in the Schedule hereunder.

The Hon NIALL BLAIR, MLC
Minister for Lands and Water

Description

*Parish – Mellburra; County – Jamison
Land District – Narrabri; LGA – Narrabri*

Road Closed: Lot 1 DP 1223197
File No: 16/02003

Schedule

On closing, the land within Lot 1 DP 1223197 remains vested in the State of New South Wales as Crown land.

NOTIFICATION OF CLOSING OF A ROAD

In pursuance of the provisions of the *Roads Act 1993*, the road hereunder described is closed and the lands comprised therein cease to be public road and the rights of passage and access that previously existed in relation to the road is extinguished. Upon closing, title to the land, comprising the former public road, vests in the body specified in the Schedule hereunder.

The Hon NIALL BLAIR, MLC
Minister for Lands and Water

Description

*Parish – Cowimangarah; County – Jamison
Land District – Narrabri; LGA – Narrabri*

Road Closed: Lot 1 DP 1221383
File No: 16/02004

Schedule

On closing, the land within Lot 1 DP 1221383 remains vested in the State of New South Wales as Crown land.

NOTIFICATION OF CLOSING OF A ROAD

In pursuance of the provisions of the *Roads Act 1993*, the road hereunder described is closed and the lands comprised therein cease to be public road and the rights of passage and access that previously existed in relation to the road is extinguished. Upon closing, title to the land, comprising the former public road, vests in the body specified in the Schedule hereunder.

The Hon NIALL BLAIR, MLC
Minister for Lands and Water

Description

*Parishes – Ohio, Blacknote, Eastlake
Counties – Vernon, Sandon; Land District – Armidale;
LGA – Uralla*

Road Closed: Lots 1–4 DP 1215539
File No: 15/09262

Schedule

On closing, the land within Lots 1–4 DP 1215539 remains vested in the State of New South Wales as Crown land.

NOTIFICATION OF CLOSING OF A ROAD

In pursuance of the provisions of the *Roads Act 1993*, the road hereunder described is closed and the lands comprised therein cease to be public road and the rights of passage and access that previously existed in relation to the road is extinguished. Upon closing, title to the land, comprising the former public road, vests in the body specified in the Schedule hereunder.

The Hon NIALL BLAIR, MLC
Minister for Lands and Water

Description

*Parishes – Single, Copes Creek, New Valley
County – Hardinge
Land District – Inverell; LGA – Armidale Regional*

Road Closed: Lots 1–2 DP 1223828
File No: 16/05014

Schedule

On closing, the land within Lots 1–2 DP 1223828 remains vested in the State of New South Wales as Crown land.

**NOTICE OF PURPOSE OTHER THAN
THE DECLARED PURPOSE PURSUANT
TO SECTION 34A (2) (b) OF THE
CROWN LANDS ACT 1989**

Pursuant to section 34A (2) (b) of the *Crown Lands Act 1989*, the Crown reserve(s) specified in Column 2 of the Schedule is to be used or occupied under a relevant interest granted for the purpose(s) specified in Column 1 of the Schedule where such use or occupation is other than the declared purpose of the reserve

The Hon NIALL BLAIR, MLC
Minister for Lands and Water

Schedule

| Column 1 | Column 2 |
|----------|---|
| Grazing | Reserve No 37102 Public Purpose: Water Notified: 23 December 1903 File Reference: 16/02579 |

Schedule

| Column 1 | Column 2 |
|--------------------------|--|
| Environmental Protection | Reserve No 755552 Public Purpose: Future Public Requirements Notified: 27 June 2007 File Reference: 16/04142 |

Schedule

| Column 1 | Column 2 |
|----------|--|
| Parking | Reserve No 755695 Public Purpose: Future Public Requirements Notified: 29 June 2007 File Reference: 16/06924 |

MAITLAND OFFICE

APPOINTMENT OF TRUST BOARD MEMBERS

Pursuant to section 93 of the *Crown Lands Act 1989*, the persons whose names are specified in Column 1 of the Schedule hereunder are appointed, for the terms of office specified in that Column, as members of the trust board for the reserve trust specified opposite thereto in Column 2, which has been established and appointed as trustee of the reserve referred to opposite thereto in Column 3 of the Schedule.

The Hon NIALL BLAIR, MLC
Minister for Lands and Water

Schedule

| Column 1 | Column 2 | Column 3 |
|--|--|---|
| Megan Joyce TATTERSALL (new member) Geoffrey Neil SOLOMON (new member) For a term commencing the date of this notice and expiring 14 February 2018. | Tuggerah Lake (R1003002) Reserve Trust | Reserve No 1003002 Public Purpose: Public Recreation and Coastal Environmental Protection Notified: 22 June 2001 File Reference: MD01R8-005 |

**NOTICE OF PURPOSE OTHER THAN
THE DECLARED PURPOSE PURSUANT
TO SECTION 34A (2) (b) OF THE
CROWN LANDS ACT 1989**

Pursuant to section 34A (2) (b) of the *Crown Lands Act 1989*, the Crown reserve(s) specified in Column 2 of the Schedule is to be used or occupied under a relevant interest granted for the purpose(s) specified in Column 1 of the Schedule where such use or occupation is other than the declared purpose of the reserve

The Hon NIALL BLAIR, MLC
Minister for Lands and Water

Schedule

| Column 1 | Column 2 |
|----------|--|
| Grazing | Reserve No 93287 Public Purpose: Future Public Requirements Notified: 1 August 1980 File Reference: 15/06193 |

NEWCASTLE OFFICE

NOTIFICATION OF CLOSING OF A ROAD

In pursuance of the provisions of the *Roads Act 1993*, the road hereunder described is closed and the lands comprised therein cease to be public road and the rights of passage and access that previously existed in relation to the road is extinguished. Upon closing, title to the land, comprising the former public road, vests in the body specified in the Schedule hereunder.

The Hon NIALL BLAIR, MLC
Minister for Lands and Water

Description

*Parishes – Gunningbland, Currajong
County – Ashburnham
Land District – Parkes; LGA – Parkes*

Road Closed: Lot 1 DP 1223504
File No: 08/8909 RS

Schedule

On closing, the land within Lot 1 DP 1223504 remains vested in the State of New South Wales as Crown land.

NOTIFICATION OF CLOSING OF A ROAD

In pursuance of the provisions of the *Roads Act 1993*, the road hereunder described is closed and the lands comprised therein cease to be public road and the rights of passage and access that previously existed in relation to the road is extinguished. Upon closing, title to the land, comprising the former public road, vests in the body specified in the Schedule hereunder.

The Hon NIALL BLAIR, MLC
Minister for Lands and Water

Description

*Parish – Moonan; County – Durham
Land District – Scone; LGA – Upper Hunter*

Road Closed: Lot 8 DP 1188238
File No: 08/2718

Schedule

On closing, the land within Lot 8 DP 1188238 remains vested in the State of New South Wales as Crown land.

NOTIFICATION OF CLOSING OF A ROAD

In pursuance of the provisions of the *Roads Act 1993*, the road hereunder described is closed and the lands comprised therein cease to be public road and the rights of passage and access that previously existed in relation to the road is extinguished. Upon closing, title to the land, comprising the former public road, vests in the body specified in the Schedule hereunder.

The Hon NIALL BLAIR, MLC
Minister for Lands and Water

Description

*Parish – Merriwa; County – Brisbane
Land District – Muswellbrook; LGA – Upper Hunter*

Road Closed: Lot 1 DP 1222925
File No: 16/04742

Schedule

On closing, the land within Lot 1 DP 1222925 remains vested in the State of New South Wales as Crown land.

NOTIFICATION OF CLOSING OF A ROAD

In pursuance of the provisions of the *Roads Act 1993*, the road hereunder described is closed and the lands comprised therein cease to be public road and the rights of passage and access that previously existed in relation to the road is extinguished. Upon closing, title to the land, comprising the former public road, vests in the body specified in the Schedule hereunder.

The Hon NIALL BLAIR, MLC
Minister for Lands and Water

Description

*Parish – Broughton; County – Durham
Land District – Singleton; LGA – Singleton*

Road Closed: Lot 1 DP 1218574 subject to easements created by Deposited Plan 1218574
File No: 13/14907

Schedule

On closing, the land within Lot 1 DP 1218574 remains vested in the State of New South Wales as Crown land.

NOTIFICATION OF CLOSING OF A ROAD

In pursuance of the provisions of the *Roads Act 1993*, the road hereunder described is closed and the lands comprised therein cease to be public road and the rights of passage and access that previously existed in relation to the road is extinguished. Upon closing, title to the land, comprising the former public road, vests in the body specified in the Schedule hereunder.

The Hon NIALL BLAIR, MLC
Minister for Lands and Water

Description

*Parishes – Queensborough, Carlisle; County – Napier
Land District – Coonabarabran; LGA – Warrumbungle*

Road Closed: Lot 1 DP 1222476
File No: 09/01944 RS

Schedule

On closing, the land within Lot 1 DP 1222476 remains vested in the State of New South Wales as Crown land.

NOTIFICATION OF CLOSING OF A ROAD

In pursuance of the provisions of the *Roads Act 1993*, the road hereunder described is closed and the lands comprised therein cease to be public road and the rights of passage and access that previously existed in relation to the road is extinguished. Upon closing, title to the land, comprising the former public road, vests in the body specified in the Schedule hereunder.

The Hon NIALL BLAIR, MLC
Minister for Lands and Water

Description

*Parishes – Quanda Quanda, Parmiduan
County – Leichhardt
Land District – Coonamble; LGA – Coonamble*

Road Closed: Lot 1 DP 1221773
File No: 09/11695:JT

Schedule

On closing, the land within Lot 1 DP 1221773 remains vested in the State of New South Wales as Crown land.

NOTIFICATION OF CLOSING OF A ROAD

In pursuance of the provisions of the *Roads Act 1993*, the road hereunder described is closed and the lands comprised therein cease to be public road and the rights of passage and access that previously existed in relation to the road is extinguished. Upon closing, title to the land, comprising the former public road, vests in the body specified in the Schedule hereunder.

The Hon NIALL BLAIR, MLC
Minister for Lands and Water

Description

*Parishes – Sarsfield, Mickimill; County – Kennedy
Land District – Parkes; LGA – Lachlan*

Road Closed: Lot 3 DP 1221426
File No: 15/09548

Schedule

On closing, the land within Lot 3 DP 1221426 remains vested in the State of New South Wales as Crown land.

NOTIFICATION OF CLOSING OF A ROAD

In pursuance of the provisions of the *Roads Act 1993*, the road hereunder described is closed and the lands comprised therein cease to be public road and the rights of passage and access that previously existed in relation to the road is extinguished. Upon closing, title to the land, comprising the former public road, vests in the body specified in the Schedule hereunder.

The Hon NIALL BLAIR, MLC
Minister for Lands and Water

Description

*Parish – Gidley; County – Cumberland
Land District – Windsor; LGA – Blacktown*

Road Closed: Lot 1 DP 1223428
File No: 15/08974

Schedule

On closing, the land within Lot 1 DP 1223428 remains vested in Blacktown City Council as operational land for the purposes of the *Local Government Act 1993*.

Council Reference: F14/736

ROADS ACT 1993

Section 257

ORDER

Correction of Defective Instrument

As per the “Notification of Closing of a Road” File No 15/02253 which appeared in *Government Gazette* No 75 dated 16 September 2016, folio 2557, part of the description is hereby amended. Under heading of “Schedule” the words “Lot 1” are deleted and replaced with “Lot 70”.

NOTIFICATION OF CLOSING OF A ROAD

In pursuance of the provisions of the *Roads Act 1993*, the road hereunder described is closed and the lands comprised therein cease to be public road and the rights of passage and access that previously existed in relation to the road is extinguished. Upon closing, title to the land, comprising the former public road, vests in the body specified in the Schedule hereunder.

The Hon NIALL BLAIR, MLC
Minister for Lands and Water

Description

*Parish – Curryall; County – Bligh
Land District – Mudgee; LGA – Mid-Western Regional*

Road Closed: Lots 1–2 DP 1211143
File No: 09/11518

Schedule

On closing, the land within Lots 1–2 DP 1211143 remains vested in the State of New South Wales as Crown land.

NOTIFICATION OF CLOSING OF A ROAD

In pursuance of the provisions of the *Roads Act 1993*, the road hereunder described is closed and the lands comprised therein cease to be public road and the rights of passage and access that previously existed in relation to the road is extinguished. Upon closing, title to the land, comprising the former public road, vests in the body specified in the Schedule hereunder.

The Hon NIALL BLAIR, MLC
Minister for Lands and Water

Description

*Parish – Currabubula; County – Buckland
Land District – Tamworth; LGA – Liverpool Plains*

Road Closed: Lot 1 DP 1222226
File No: 07/4332

Schedule

On closing, part of the land within Lot 1 DP 1222226 remains vested in the State of New South Wales as Crown land.

On closing, part of the land within Lot 1 DP 1222226 becomes vested in the State of New South Wales as Crown Land.

Council’s reference: 115429.89

NOTIFICATION OF CLOSING OF A ROAD

In pursuance of the provisions of the *Roads Act 1993*, the road hereunder described is closed and the lands comprised therein cease to be public road and the rights of passage and access that previously existed in relation to the road is extinguished. Upon closing, title to the land, comprising the former public road, vests in the body specified in the Schedule hereunder.

The Hon NIALL BLAIR, MLC
Minister for Lands and Water

Description

*Parish – Tabrabucca; County – Roxburgh
Land District – Rylstone; LGA – Mid-Western Regional*

Road Closed: Lot 2 DP 1219582
File No: CL/00390

Schedule

On closing, the land within Lot 2 DP 1219582 remains vested in the State of New South Wales as Crown land.

NOTIFICATION OF CLOSING OF A ROAD

In pursuance of the provisions of the *Roads Act 1993*, the road hereunder described is closed and the lands comprised therein cease to be public road and the rights of passage and access that previously existed in relation to the road is extinguished. Upon closing, title to the land, comprising the former public road, vests in the body specified in the Schedule hereunder.

The Hon NIALL BLAIR, MLC
Minister for Lands and Water

Description

*Parishes – Airly, Clandulla; County – Roxburgh
Land District – Rylstone
LGA – Mid-western Regional, Lithgow*

Road Closed: Lot 1 DP 1221421
File No: 10/14513

Schedule

On closing, the land within Lot 1 DP 1221421 remains vested in the State of New South Wales as Crown land.

NOTIFICATION OF CLOSING OF A ROAD

In pursuance of the provisions of the *Roads Act 1993*, the road hereunder described is closed and the lands comprised therein cease to be public road and the rights of passage and access that previously existed in relation to the road is extinguished. Upon closing, title to the land, comprising the former public road, vests in the body specified in the Schedule hereunder.

The Hon NIALL BLAIR, MLC
Minister for Lands and Water

Description

*Parishes – Cookaburragong, Yarnel; County – Gipps
Land District – Condobolin; LGA – Lachlan*

Road Closed: Lot 1 DP 1223415
File No: 10/08467

Schedule

On closing, the land within part of Lot 1 DP 1223415 remains vested in the State of New South Wales as Crown land.

On closing, the land within part of Lot 1 DP 1223415 becomes vested in the State of New South Wales as Crown Land.

Council’s reference: D15/7485

**REVOCATION OF RESERVATION
OF CROWN LAND**

Pursuant to section 90 of the *Crown Lands Act 1989*, the reservation of Crown land specified in Column 1 of the Schedule hereunder is revoked to the extent specified opposite thereto in Column 2 of the Schedule.

The Hon NIALL BLAIR, MLC
Minister for Lands and Water

Schedule

Column 1

Parish: Currawang, Tarago
County: Argyle
Land District: Goulburn
Local Government Area:
Queanbeyan-Palerang
Regional Locality:
Currawang
Reserve No: 750047
Public Purpose: Future
Public requirements
Notified: 29 June 2007
File Reference: 07/5533 RS

Column 2

Part Reserve 750047
comprising the whole of
Lot 2 DP 1220368 and
Lots 5, 8–9 DP 1220368

Notes: For the purpose of sale of Lot 2 DP 1220368 – closed Crown road (notified in *Government Gazette* 12 September 1924) and Lots 5, 8–9 DP 1220368 – closed Crown road (notified in *Government Gazette* 1 September 1922) to the adjoining owners.

NOTIFICATION OF CLOSING OF A ROAD

In pursuance of the provisions of the *Roads Act 1993*, the road hereunder described is closed and the lands comprised therein cease to be public road and the rights of passage and access that previously existed in relation to the road is extinguished. Upon closing, title to the land, comprising the former public road, vests in the body specified in the Schedule hereunder.

The Hon NIALL BLAIR, MLC
Minister for Lands and Water

Description

*Parish – Currawang, Tarago; County – Argyle
Land District – Goulburn
LGA – Queanbeyan-Palerang Regional*

Road Closed: Lots 1, 3, 4, 6 & 7 DP 1220368
File No: 07/5533 RS

Schedule

On closing, the land within Lots 1, 3, 4, 6 & 7 DP 1220368 remains vested in the State of New South Wales as Crown land.

NOTIFICATION OF CLOSING OF A ROAD

In pursuance of the provisions of the *Roads Act 1993*, the road hereunder described is closed and the lands comprised therein cease to be public road and the rights of passage and access that previously existed in relation to the road is extinguished. Upon closing, title to the land, comprising the former public road, vests in the body specified in the Schedule hereunder.

The Hon NIALL BLAIR, MLC
Minister for Lands and Water

Description

*Parish – Umbango; County – Wynyard
Land District – Tumbarumba North
LGA – Wagga Wagga*

Road Closed: Lot 2 DP 1223717.
File No: 15/09723

Schedule

On closing, the land within Lot 2 DP 1223717 remains vested in Wagga Wagga City Council as operational land for the purposes of the *Local Government Act 1993*.

In accordance with section 44 of the *Roads Act 1993*, the Crown consents to the land in Lot 2 DP 1223717 being vested in Wagga Wagga City Council as operational land, to be given by the Council as compensation for other land acquired by the Council for the purpose of the Roads Act.

Council Reference: RC15/03

NOWRA OFFICE

NOTIFICATION OF CLOSING OF A ROAD

In pursuance of the provisions of the *Roads Act 1993*, the road hereunder described is closed and the lands comprised therein cease to be public road and the rights of passage and access that previously existed in relation to the road is extinguished. Upon closing, title to the land, comprising the former public road, vests in the body specified in the Schedule hereunder.

The Hon NIALL BLAIR, MLC
Minister for Lands and Water

Description

*Parish – Belmore; County – Georgiana
Land District – Crookwell; LGA – Upper Lachlan*

Road Closed: Lots 3–5 DP 1222362
File No: 15/05418

Schedule

On closing, the land within Lots 3–5 DP 1222362 remains vested in the State of New South Wales as Crown land.

NOTICE OF PURPOSE OTHER THAN THE DECLARED PURPOSE PURSUANT TO SECTION 34A (2) (b) OF THE CROWN LANDS ACT 1989

Pursuant to section 34A (2) (b) of the *Crown Lands Act 1989*, the Crown reserve(s) specified in Column 2 of the Schedule is to be used or occupied under a relevant interest granted for the purpose(s) specified in Column 1 of the Schedule where such use or occupation is other than the declared purpose of the reserve

The Hon NIALL BLAIR, MLC
Minister for Lands and Water

Schedule

| Column 1 | Column 2 |
|------------------------------------|---|
| Dredging; Environmental Protection | Reserve No 81722 Public Purpose: Public Recreation Notified: 19 June 1959 File Reference: 16/04825 |
| | Reserve No 751301 Public Purpose: Future Public Requirements Notified: 29 June 2007 File Reference: 16/04825 |

Schedule

| Column 1 | Column 2 |
|-----------------------|---|
| Environmental Studies | Reserve No 755902 Public Purpose: Future Public Requirements Notified: 29 June 2007 File Reference: 16/06498 |

SYDNEY METROPOLITAN OFFICE

**NOTICE OF PURPOSE OTHER THAN
THE DECLARED PURPOSE PURSUANT
TO SECTION 34A (2) (b) OF THE
CROWN LANDS ACT 1989**

Pursuant to section 34A (2) (b) of the *Crown Lands Act 1989*, the Crown reserve(s) specified in Column 2 of the Schedule is to be used or occupied under a relevant interest granted for the purpose(s) specified in Column 1 of the Schedule where such use or occupation is other than the declared purpose of the reserve

The Hon NIALL BLAIR, MLC
Minister for Lands and Water

Schedule

| Column 1 | Column 2 |
|--|--|
| Sliprails – File Reference 16/06271 | Reserve No 56146 Public Purpose: Generally Notified: 11 May 1923 |
| Steps – File Reference 16/02253 | |
| Piles; Mooring Pile – File Reference 16/00743 | |

Schedule

| Column 1 | Column 2 |
|-----------|--|
| Sliprails | Reserve No 1011268 Public Purpose: Future Public Requirements Notified: 3 February 2006 File Reference: 16/06271 |

WAGGA WAGGA OFFICE

ROADS ACT 1993

ORDER

Transfer of Crown Road to a Council

In pursuance of the provisions of section 151 of the Act, the Crown Road specified in Schedule 1 is transferred to the roads authority specified in Schedule 2 hereunder as from the date of publication of this notice and as from that date the road specified in Schedule 1 ceases to be a Crown road.

The Hon NIALL BLAIR, MLC
Minister for Lands and Water

Schedule 1

| | |
|----------------|--|
| Parish: | Yarranjerry |
| County: | Bourke |
| Land District: | Narrandera and Temora |
| LGA: | Coolamon Shire Council |
| Description | The 20.115 metre wide road starting from the northwest corner of Lot 111 DP 750870, then south along the western boundary of Lots 111 & 112 DP 750870, the intersection, then east along the southern boundary of Lot 112 DP 750870, the intersection, then south along the western boundary of Lot 1 DP 185004 & Lot 1 DP 1079057, then along |

the southwest boundary of Lot 1 DP 1079057, then south through Lot 95 DP 750870 for about 960 metres. (The end point is at the point where the road is already Council Public road) The road is known as Maslins Lane.

Schedule 2

Roads Authority: Coolamon Shire Council

Reference: 16/07660

**NOTICE OF PURPOSE OTHER THAN
THE DECLARED PURPOSE PURSUANT
TO SECTION 34A (2) (b) OF THE
CROWN LANDS ACT 1989**

Pursuant to section 34A (2) (b) of the *Crown Lands Act 1989*, the Crown reserve(s) specified in Column 2 of the Schedule is to be used or occupied under a relevant interest granted for the purpose(s) specified in Column 1 of the Schedule where such use or occupation is other than the declared purpose of the reserve

The Hon NIALL BLAIR, MLC
Minister for Lands and Water

Schedule

| Column 1 | Column 2 |
|----------------|---|
| Sporting Event | Reserve No 85440 Public Purpose: Public Recreation, Preservation of Native Flora and Fauna, Resting Place Notified: 3 September 1965 File Reference: 16/02786 |
| | Reserve No 98033 Public Purpose: Access Notified: 20 December 1985 File Reference: 16/02786 |

Schedule

| Column 1 | Column 2 |
|-------------------------------|--|
| Dam; Grazing; Storage Area | Reserve No 753351 Public Purpose: Future Public Requirements Notified: 29 June 2007 File Reference: 15/09519 |

WESTERN REGION OFFICE

**ALTERATION OF CONDITIONS
OF A WESTERN LANDS LEASE**

It is hereby notified that under the provisions of section 18J of the *Western Lands Act 1901*, the conditions of the undermentioned Western Lands Lease have been altered as shown.

The Hon NIALL BLAIR, MLC
Minister for Lands and Water

*Administrative District – Brewarrina
Shire – Cobar
Parish – Burton/Jarara/Mirboo/Morwell
County – Cowper*

The previous special condition annexed to Western Lands Lease 5883 (Folio ID 3461/765750), being:

“Should the lease held by a Proprietary Company the said Proprietary Company shall remain constituted as such and shall not—

- (i) Be converted into a public company;
- (ii) Issue any shares therein or consent to or allow the transfer or transmission of any shared already issued therein without the consent in writing of the Minister for Lands;
- (iii) Amend the Company’s Memorandum and Articles of Association in any respect without the consent in writing of the Minister for Lands.”

has been revoked and the conditions referred to in the *New South Wales Government Gazette* of 11 February 2005, folio 378 have been annexed thereto.

APPOINTMENT OF TRUST BOARD MEMBERS

Pursuant to section 93 of the *Crown Lands Act 1989*, the persons whose names are specified in Column 1 of the Schedule hereunder are appointed, for the terms of office specified in that Column, as members of the trust board for the reserve trust specified opposite thereto in Column 2, which has been established and appointed as trustee of the reserve referred to opposite thereto in Column 3 of the Schedule.

The Hon NIALL BLAIR, MLC
Minister for Lands and Water

Schedule

| Column 1 | Column 2 | Column 3 |
|---|-----------------------------------|---|
| Gary Terence O’DWYER (new member) For a term commencing the date of this notice and expiring 28 July 2021. | Ivanhoe Public Hall Reserve Trust | Reserve No 85525 Public Purpose: Hall Notified: 5 November 1965 File Reference: WL96R0078 |

Water Notices

WATER MANAGEMENT ACT 2000

Order under Section 130 (2)

Inclusion of Land into Murrumbidgee
Irrigation's Area of Operations

Pursuant to section 130 (2) of the *Water Management Act 2000*, I, Frank Garofalow, having delegated authority from the Minister for Primary Industries, do, by this Order, include the land listed in Schedule 1 into the area of operations of Murrumbidgee Irrigation.

This Order takes effect on the date that the Order is published in the *NSW Government Gazette*.

Signed at Parramatta this 2 day of September 2016.

FRANK GAROFALOW
Director Water Regulation
Department of Primary Industries Water
Signed for the Minister for Primary Industries
(by delegation)

Schedule 1

Lot 1 DP 1105641, Parish of Bringagee, County of Sturt
Lot 2 DP 1105641, Parish of Bringagee, County of Sturt
Lot 3 DP 1105641, Parish of Bringagee, County of Sturt
Lot 86 DP 756039, Parish of Bringagee, County of Sturt
Lot 87 DP 756039, Parish of Bringagee, County of Sturt
Lot 95 DP 756039, Parish of Bringagee, County of Sturt
Lot 96 DP 756039, Parish of Bringagee, County of Sturt
Lot 97 DP 756039, Parish of Bringagee, County of Sturt
Lot 98 DP 756039, Parish of Bringagee, County of Sturt
Lot 99 DP 756039, Parish of Bringagee, County of Sturt
Lot 100 DP 756039, Parish of Bringagee, County of Sturt
Lot 101 DP 756039, Parish of Bringagee, County of Sturt
Lot 102 DP 756039, Parish of Bringagee, County of Sturt
Lot 1 DP 115871, Parish of Bringagee, County of Sturt
Lot 2 DP 115871, Parish of Bringagee, County of Sturt
Lot 3 DP 115871, Parish of Bringagee, County of Sturt
Lot 4 DP 115871, Parish of Bringagee, County of Sturt
Lot 1 DP 183438, Parish of Bringagee, County of Sturt
Lot 4 DP 911610, Parish of Bringagee, County of Sturt
Lot 35 DP 756039, Parish of Bringagee, County of Sturt
Lot 36 DP 756039, Parish of Bringagee, County of Sturt
Lot 37 DP 756039, Parish of Bringagee, County of Sturt
Lot 38 DP 756039, Parish of Bringagee, County of Sturt
Lot 39 DP 756039, Parish of Bringagee, County of Sturt
Lot 41 DP 756039, Parish of Bringagee, County of Sturt
Lot 88 DP 756039, Parish of Bringagee, County of Sturt
Lot 89 DP 756039, Parish of Bringagee, County of Sturt
Lot 90 DP 756039, Parish of Bringagee, County of Sturt

Other Government Notices

ABDUCTION

One Million Dollars (\$1,000,000) Reward

On the 12th of September 2014, William TYRRELL, aged 3 years, was last seen at Kendall, NSW. He has not been seen or heard from since. William was last seen at his grandparent's house and it is believed that due to his age he has been abducted by person or person/s unknown.

Notice is hereby given that a reward of up to one million dollars (\$1,000,000) will be paid by the Government of New South Wales for information that leads to the arrest and conviction of person or persons responsible for the abduction of William Tyrrell or the recovery of William Tyrrell.

The allocation of this reward will be at the sole discretion of the Commissioner of Police.

The urgent assistance and co-operation of the public is especially sought in the matter. Any information, which will be treated as confidential, may be given at any time of the day or night at any Police Station or by telephone

Police Headquarters telephone (02) 9281 0000
or Crime Stoppers on 1800 333 000

Dated at Sydney, 21 September 2016

The Hon TROY GRANT, MP
Minister for Justice and Police

ASSOCIATIONS INCORPORATION ACT 2009

Notice under Section 509 (5) of the
Corporations Act 2001 as Applied by Section 64 of the
Associations Incorporation Act 2009

Notice is hereby given that the Incorporated Association mentioned below will be deregistered when three months have passed after 30 August 2016.

HUNTER ABORIGINAL CHILDREN'S SERVICES
INC
Y0008807

Dated this 19th day of September 2016

C GOWLAND
Delegate of the Secretary
& Director Registry Services

ASSOCIATIONS INCORPORATION ACT 2009

Notice under Section 509 (5) of the
Corporations Act 2001 as Applied by Section 64 of the
Associations Incorporation Act 2009

Notice is hereby given that the Incorporated Association mentioned below will be deregistered when three months have passed after 30 August 2016.

VERSION 1.0 INCORPORATED
INC9886690

Dated this 19th day of September 2016

C GOWLAND
Delegate of the Secretary
& Director Registry Services

ASSOCIATIONS INCORPORATION ACT 2009

Cancellation of Registration Pursuant to Section 76

Take notice that the registration of the following associations is cancelled by this notice pursuant to section 76 of the *Associations Incorporation Act 2009*.

| | |
|--|------------|
| 4 PAWS RESCUE NSW INCORPORATED | INC9887161 |
| A.C.E.A. AUSTRALIAN CHINESE ENGINEERS ASSOCIATION INCORPORATED | Y2549604 |
| AFRICA COUNCIL INCORPORATED | INC9885071 |
| AL-AZHAR ISLAMIC DAWAH CENTRE OF BELMORE INCORPORATED | INC1301520 |
| ASSYRIAN AUSTRALIAN UNITED SOCIETY INCORPORATED | INC1301511 |
| AUSTRALIA YONGMOODO ASSOCIATION INCORPORATED | INC1301507 |
| AUSTRALIAN SCHOLAR ASSOCIATION INCORPORATED | INC1400007 |
| AUSTRALIAN SEAFOOD CONSUMERS ASSOCIATION INCORPORATED | INC1200291 |
| BEACON HILL JUNIOR RUGBY LEAGUE FOOTBALL CLUB INCORPORATED | Y2220115 |
| BLACK HEAD BOWLING CLUB FISHO'S INCORPORATED | INC9889573 |
| BLACKTOWN CITY BUDGERIGAR CLUB INCORPORATED | INC1400151 |
| BUSINESS SYNERGY GROUP INCORPORATED | INC1301301 |
| BWX AIRCRAFT SYNDICATE INCORPORATED | INC1300109 |
| BYRON HINTERLAND COLLECTIVE INCORPORATED | INC1301480 |
| CHILD TRAUMA INCORPORATED | INC1301492 |
| CLUED TV INCORPORATED | INC1301547 |
| COFFS COAST COUNTRY MUSTER INC | INC1300060 |
| CRISIS AND DISABILITY SUPPORT ORGANISATION INCORPORATED | INC1300096 |
| EAST COAST TEAM ROPING INCORPORATED | INC9891583 |

| | |
|---|------------|
| EDUCATION AGENTS ALLIANCE INCORPORATED | INC1400136 |
| GUNNS GROWERS MOVEMENT INCORPORATED | INC1301147 |
| KOREAN VOTERS COUNCIL OF AUSTRALIA INCORPORATED | INC9891582 |
| LAKE WOLLUMBOOLA SUPPORT GROUP INCORPORATED | INC9876235 |
| LOUIS BALLANGARRY MEMORIAL GOLF AND BOWLS DAY INCORPORATED | INC1301238 |
| NARCONON CONTINENTAL, ANZO-ASIA INCORPORATED | INC1301181 |
| NEPALESE FORUM FOR HUMAN RIGHTS AND PEOPLE'S DEMOCRACY INCORPORATED | INC9884401 |
| NORTHERN ILLAWARRA SKATEBOARDERS ALLIANCE INCORPORATED | INC1300908 |
| POWERED PRODUCTIONS INCORPORATED | INC9883974 |
| PROFESSIONAL DRY CLEANERS ASSOCIATION INCORPORATED | INC1301266 |
| RED CUP FILMS INC | INC1400611 |
| SUDANESE DARFURIAN UNION COMMUNITY IN AUSTRALIA-SYDNEY INCORPORATED | INC9882260 |
| SUPPORT OPPORTUNITY AND CARE INCORPORATED | INC1400070 |
| SYDNEY KALIBARI INCORPORATED | INC9886251 |
| WESTSIDE BLACK RABBITS SOCIAL CLUB INCORPORATED | INC1301291 |
| WILLOW BEND CHRISTIAN COMMUNITY CHURCH INCORPORATED | INC1301094 |

Cancellation is effective as at the date of gazettal.

Dated this 23rd day of September 2016

CHRISTINE GOWLAND
 Delegate of the Commissioner
 NSW Fair Trading

COMPANION ANIMALS REGULATION 2008

ORDER

Organisations Approved by the Chief Executive, Local Government under Clause 16 (d)

Pursuant to clause 16 (d) of the *Companion Animals Regulation 2008*, the organisation listed in Schedule 1 is hereby approved, subject to the conditions contained in Schedule 2.

Schedule 1

| Name of organisation | Address of organisation |
|---------------------------------------|---|
| Australian Koolie Rescue Incorporated | 1745 Hoskinstown Road, Hoskinstown NSW 2621 |

Schedule 2

- The exemption under clause 16 (d) of the *Companion Animals Regulation 2008* from the requirements of section 9 of the *Companion Animals Act 1998* only applies to an animal in the custody of an organisation listed in Schedule 1:
 - if the organisation is holding that animal for the sole purpose of re-housing the animal with a new owner; and
 - if the organisation maintains appropriate records that show compliance with the *Companion Animals Act 1998*, *Companion Animals Regulation 2008* and the Guidelines for Approval to be an Organisation Exempt from Companion Animal Registration under clause 16 (d) of the *Companion Animals Regulation 2008*; and
 - if the organisation maintains a register that is made available to the relevant local council and the Office of Local Government as requested. The Register must list the names of all carers involved in the rehoming of animals and the locations of all animals received under the exemption while in the custody of the organisation.
- The exemption under clause 16 (d) of the *Companion Animals Regulation 2008* from the requirements of section 9 of the *Companion Animals Act 1998* expires five years from the date of this order, unless revoked or varied at an earlier time.

Date: 19 September 2016

MARK HELY
 Acting Director, Investigations and Sector Performance
 Office of Local Government

CO-OPERATIVES NATIONAL LAW (NSW)

Section 601AA (4) of the Corporations Act 2001
 as Applied by Section 453 of the
 Co-operatives National Law (NSW)

Notice of Proposed Deregistration – Voluntary

Co-operative Details

Co-operative: Adamstown RSL and Community Club
 Co-op Ltd

Co-operative Number: NSWC00401

Notice

The Registrar has received an application to deregister the Co-operative under section 601AA of the *Corporations Act 2001* as applied by section 453 of the *Co-Operatives National Law (NSW)*.

The Registrar may deregister the Co-operative when two months have passed since publication of this Notice in the *NSW Government Gazette*.

Dated this 19th day of September 2016 at Bathurst.

CHRISTINE GOWLAND
Director, Registry Services
Delegate of the Registrar of Co-operatives

GEOGRAPHICAL NAMES ACT 1966

Pursuant to the provisions of section 10 of the *Geographical Names Act 1966*, the Geographical Names Board has this day assigned the names listed hereunder as geographical names.

Annabel Park for a reserve located on the corner of Muller Lane and Galloway Street, Mascot.

Reverend Soo Park for a reserve located at the western end of Galloway Street, Mascot.

Doctor Darragh Park for a reserve located on the corner of Gearin Alley and Church Avenue, Mascot.

The position and extent for these feature is recorded and shown within the Geographical Names Register of New South Wales. This information can be accessed through the Board's website at www.gnb.nsw.gov.au.

MICHAEL van den BOS
Secretary
Geographical Names Board

GEOGRAPHICAL NAMES ACT 1966

Pursuant to the provisions of section 10 of the *Geographical Names Act 1966*, the Geographical Names Board has this day assigned the names listed hereunder as geographical names.

Ausburn Reserve for a reserve located between Annett Street and Nepean Street in the locality of Emu Plains.

Ron Mulock Oval for a reserve bounded by Lord Sheffield Circuit and Aviators Way in the locality of Penrith.

The position and extent for these features is recorded and shown within the Geographical Names Register of New South Wales. This information can be accessed through the Board's website at www.gnb.nsw.gov.au.

MICHAEL van den BOS
Secretary
Geographical Names Board

TOTALIZATOR ACT 1997

TAB Limited Totalizator Betting Rules – Quaddie Cash Out

Under delegated authority by the Minister for Racing, pursuant to section 54 (1) of the *Totalizator Act 1997*, the following amendment to the TAB Limited Totalizator Betting Rules is approved.

This approval takes effect on and from the date of gazettal.

SAMANTHA TORRES
A/Executive Director
Regulatory Policy, Strategy & Support
Liquor & Gaming NSW

Insert new clause:

4.8 Quaddie Cash Out

TAB may facilitate functionality whereby a customer may cash out their Quaddie bet (placed with TAB) in part or in its entirety through an arrangement with a third party. TAB will make sufficient information available to customers, including terms and conditions relevant to the Quaddie cash out offer to enable customers to make an informed decision.

WORK HEALTH AND SAFETY ACT 2011

Notice of Variation to Approved Codes of Practice

Notice is given under section 274 (1) of the *Work Health and Safety Act 2011* that the following approved Codes of Practice are varied:

1. Hazardous manual tasks
2. How to manage and control asbestos in the workplace
3. How to safely remove asbestos
4. Welding processes
5. Managing electrical risks in the workplace
6. Demolition work

The variations commence on the date on which this notice is published in the *New South Wales Government Gazette*.

Date: 16 August 2016

VICTOR DOMINELLO, MP
Minister for Innovation and Better Regulation

Governor of
New South
Wales

Annual Determination

*Report and determination
under section 13 of the
Statutory and Other Offices
Remuneration Act 1975*

**15 September
2016**

Governor of New South Wales

Background

1. Section 13 of the *Statutory and Other Offices Remuneration Act 1975* (the SOOR Act) requires the Tribunal, each year, to make a determination on the remuneration to be paid to office holders. “Remuneration” is defined in section 10A as salary or allowances paid in money.
2. Schedule 6, Part 3, clause (3)(2) of the SOOR Act provides for the determination in respect to the office of Governor to be taken as a determination under section 13 in the following terms:

3 Governor’s salary

- (1) *On, or as soon as practicable after, the commencement of the Constitution Amendment (Governor’s Salary) Act 2003, the Tribunal is to make a determination of the remuneration to be paid to the holder of the office of Governor as on and from the day specified for that purpose in the determination (which may, but need not, be the day on which that Act commences).*
 - (2) *A determination under this clause is taken to be a determination under section 13. However, sections 17 (2) and 20 (1) (b) do not apply to a determination under this clause.*
 - (3) *A determination under this clause comes into force, or is taken to have come into force, on the day specified for that purpose in the determination (which may, but need not, be the day on which the Constitution Amendment (Governor’s Salary) Act 2003) commences.*
3. The effect of the above clause is that an annual determination in respect of the Governor’s salary does not take effect from 1 July. Instead, annual determinations of the Governor’s salary take effect from the anniversary of the commencement of the Tribunal’s special determination made on 5 June 2014. That special determination took effect on or after the commencement date of the *Constitution Amendment (Governor’s Salary) Act 2003*, that being 2 October 2014.

Governor of New South Wales

Government Wages Policy

4. The Tribunal is required, when making determinations under Part 3 of the SOOR Act, to give effect to any policy concerning the remuneration of office holders as declared by the regulations, rather than those policies that the Industrial Relations Commission is required to give effect to under section 146C of the *Industrial Relations Act 1996* (the IR Act).
5. Section 6AB of the SOOR Act applies to the Tribunal's determinations in respect of the Governor. Government policy concerning the remuneration of office holders to which Part 3 of the SOOR Act applies is declared in the *Statutory and Other Offices Remuneration (Judicial and Other Office Holders) Regulation 2013* (the SOOR Regulation).
6. In accordance with the SOOR Regulation any increase the Tribunal may determine in excess of 2.5 per cent, be it a general increase available to all office holders, or an increase provided to an individual office holder or group of office holders based on changes in work value, can only be paid if officer-related cost savings for the office holder (or group of office holders) have been achieved to fully offset the increased officer-related costs resulting from increased payment.

2015 Determination

7. On 14 October 2015 the Tribunal determined that Governor would receive a 2.5 per cent increase in salary to \$456,230 with effect on and from 2 October 2015.

2016 Determination

Government Submission

8. The Tribunal invited Mr Blair Comley PSM, Secretary of the Department of Premier and Cabinet, to make a submission on behalf of the Government prior to making its annual report and determination.
9. Mr Comley provided the Government submission to the Tribunal on 15 September

Governor of New South Wales

2016. The Government submits that the Tribunal should determine an increase of 2.5 per cent for the Governor which is consistent with the NSW wages policy and reflects the NSW Government’s intent, pursuant to section 6AB of the SOOR Act and SOOR Regulation.

10. The Tribunal also notes and supports the following statement made by Mr Comley in respect of the Governor’s work over the past year:

“I acknowledge and commend the work of His Excellency General The Honourable David Hurley AC DSC (Ret'd). The Governor has done an outstanding job in the second year of his tenure.....”

I look forward to continuing to work with the Governor in years to come and am confident he will continue to exercise his duties with distinction.”

Conclusion

11. The Tribunal, after having regard to the provisions of section 6AB of the SOOR Act, determines an increase of 2.5 per cent for the remuneration payable to the holder of the office of Governor, effective on and from 2 October 2016 pursuant to Part 3 of Schedule 6 of the SOOR Act. The new rate is as set out in the determination below.

Annual Determination of Remuneration

Annual determination of the remuneration to be paid to the holder of the office of Governor of New South Wales effective on and from 2 October 2016

| Public Office Holder | Salary per annum |
|----------------------|------------------|
| Governor | \$467,640 |

The Statutory and Other Offices Remuneration Tribunal

(Signed)

Richard Grellman AM

Dated: 15 September 2016



TRANSDEV SYDNEY

Public Notification for Pesticides Application



| Document Owner | Document Number | Version | Date of Issue | 20 July 2016 |
|----------------|----------------------------|---------|------------------|------------------|
| | | | Last Review Date | 7 September 2016 |
| HSEQ Manager | SLR-TDS-MD0-000-PLN-000003 | 2 | Review Period | Two Years |
| | | | Next Review Date | 7 September 2018 |

Table of Contents

| | |
|--|----|
| 1. Definitions | 2 |
| 2. Introduction | 3 |
| 3. Scope..... | 3 |
| 4. Roles and Responsibilities | 4 |
| 5. Public and Sensitive Places Covered by this Plan..... | 5 |
| 6. Notification Arrangements | 8 |
| 6.1 Public Places..... | 8 |
| 6.2 Sensitive Places..... | 8 |
| 7. Instances Where Notice will not be provided | 9 |
| 8. Information to be provided..... | 10 |
| 9. How the Community will be informed of this Plan | 10 |
| 10. Future Reviews of the Plan..... | 10 |
| 11. Contact Details | 10 |
| 12. References | 11 |

1. Definitions

APVMA (Australian Pesticides and Veterinary Medicines Authority) is the national government body responsible for assessing and registering all pesticides products in Australia and for their regulation up to and including the point of retail sale.

Broadscale Pesticide Application is 'on-track' selective or non-selective application of herbicide via boom spray. The spraying of pesticide with hand-held equipment is not considered broadscale.

Harm to an animal or plant includes poison, injure, contaminate, infect, distress, maim, impair or kill the animal or plant.

Pesticides are any substance or mixture of substances used to destroy, suppress or alter the life cycle of any pest. These include herbicides, insecticides, fungicides, rodenticides.

Pesticides Use includes the:

- (a) Application, spray or spread of the pesticide by any means (for example by hand or by the use of a machine or any type of equipment including aerial spraying equipment), or
- (b) Storage of the pesticide, or
- (c) Prepare the pesticide for use.

Sensitive Places includes:

- (a) School or preschool
- (b) Kindergarten
- (c) Childcare centre
- (d) Hospital
- (e) Community Health Care centre
- (f) Nursing Home
- (g) Place declared to be a sensitive place by the Environmental Protection Authority by notice in the NSW Government Gazette

2. Introduction

This Pesticide Use Notification Plan has been prepared in accordance with the requirements of the Pesticides Regulation 1995 (the Regulation). The Plan sets out how Transdev Sydney will notify members of the community of planned pesticide applications public and sensitive places that it manages.

This Notification Plan aims to meet the community's general right to know about pesticides application. The Plan allows members of the community to take action to avoid or minimise contact with pesticides, if they wish.

Pesticides are used on the light rail corridor for the management of vegetation and pest control for infrastructure maintenance, to provide a clear zone for the operation of the light rail vehicles and to address public health issue. Transdev Sydney endeavours that pesticides are applied to public and sensitive places in a safe, responsible manner, minimising harm to the community or the environment.

Transdev Sydney is committed to ensure that pesticide use is justified, minimised and the lowest toxicity of pesticides necessary to achieve the desired outcome.

3. Scope

This Plan describes:

- The public and sensitive places where notification will be provided prior to pesticides application.
- The types of users and visitors to these public and sensitive places and their estimate level of use.
- How and when Transdev Sydney will provide the community with information about its pesticides applications in public and sensitive places i.e notification methods and channels.
- How community members can access this Plan to obtain further information about Transdev Sydney's notification arrangements.
- How future reviews of this Plan will be conducted.
- Contact details for anyone wishing to discuss the Plan.

4. Roles and Responsibilities

| Position | Responsible for: |
|---|---|
| Environment and Quality Specialist | <ul style="list-style-type: none"> • Preparation of public notification signage prior to the application of pesticides in public areas • Preparation of notification to sensitive places prior to the application of pesticide on the rail corridor • Ensure that notification has been prepared prior to organising pesticide application in public areas |
| HSEQ Manager | <ul style="list-style-type: none"> • Review and approval of the Pesticides Usage Plan • Oversee the process of pesticide notification and application. |
| General Manager Customers and Communication | <ul style="list-style-type: none"> • Review and approval of public notification signage • Review and approval of notification to sensitive receivers |

5. Public and Sensitive Places Covered by this Plan

Transdev Sydney proposes to use, or allow the use of pesticides, in the following categories of outdoor public or sensitive. Where possible, spraying at these locations will occur at night. This includes the following:

| |
|--------------------------|
| Public Places |
| Light Rail Stops |
| Sensitive Places |
| School or pre-school |
| Kindergarten |
| Childcare Centres |
| Hospitals |
| Community Health Centres |
| Nursing Homes |
| Bushcare sites |

Transdev Sydney's estimate of the level of community use, and types of pesticide use in these categories of public and sensitive places is summarised in the following table.

Table 1 Transdev Sydney's estimate for public exposure at public places and sensitive places

| Public Places | | | | | | |
|---|---|------------------------|--------------------------|--|------------------------------|--|
| Location | Community User Groups | Level of Community Use | Types of Pesticide Use | Extent that Public Activities Likely to Involve Direct Contact | Potential of Public Exposure | |
| Light Rail Stops | Rail passengers including adults, children and the elderly. | High | Spot herbicides spraying | Herbicide typically applied to control vegetation at stations gardens. Members of the public may be waiting at the platform at close distance to where the spray is applied. | Medium | |
| Sensitive Places | | | | | | |
| Location | Regular User Groups | Level of Community Use | Types of Pesticide Use | Extent that Public Activities Likely to Involve Direct Contact | Potential of Public Exposure | |
| Schools or pre-schools which share a common boundary of the light rail corridor | School students and parents. | High | Spray herbicides | Herbicide will only be applied in the light rail corridor. Direct contact with the public is unlikely. | Low | |



| Sensitive Places | | | | | | |
|--|------------------------------------|------------------------|------------------------|--|------------------------------|--|
| Location | Regular User Groups | Level of Community Use | Types of Pesticide Use | Extent that Public Activities Likely to Involve Direct Contact | Potential of Public Exposure | |
| Kindergartens which share a common boundary with the light rail corridor | Kindergarten students and parents. | High | Spray herbicides | Herbicide will only be applied in the light rail corridor. Direct contact with the public is unlikely. | Low | |
| Childcare centres which share a common boundary with the light rail corridor. | Children and parents. | High | Spray herbicides | Herbicide will only be applied in the light rail corridor. Direct contact with the public is unlikely. | Low | |
| Hospitals which share a common boundary with the light rail corridor. | Patients and other visitors. | Medium | Spray herbicides | Herbicide will only be applied in the light rail corridor. Direct contact with the public is unlikely. | Low | |
| Community health centres which share a common boundary with the light rail corridor. | Patients and other visitors. | Medium | Spray herbicides | Herbicide will only be applied in the light rail corridor. Direct contact with the public is unlikely. | Low | |
| Nursing home which shares a common boundary with the light rail corridor. | Residents and visitors. | Medium | Spray herbicides | Herbicide will only be applied in the light rail corridor. Direct contact with the public is unlikely. | Low | |

6. Notification Arrangements

This section of the Plan describes how and when Transdev Sydney will provide notice of pesticides use in public places, including special measures for sensitive sites that share a boundary with the rail corridor.

These notification requirements are based on an assessment by Transdev Sydney of:

- Level and type of usage of public places where pesticides may be used;
- The extent to which members of the public that are most likely to be sensitive to pesticides (e.g children) are likely to regular use the areas
- The extent to which activities generally undertaken in these areas could lead to some direct contact with pesticides
- The type of pesticides used.

Notification of pesticides use will be provided using two approaches:

- Signage at stations in advance of pesticide application
- Letter notification in advance of pesticide application

See Appendix for a **Notification Summary Table**.

6.1 Public Places

Signage will be provided at the Light Rail stations to the general community **at least 48 hours** prior to the application of pesticides and remain in place for **at least 48 hours afterwards** for the following pesticide uses:

- Spot herbicides or insecticide spraying
- Broad scale herbicides spraying
- Rodenticides application, (where part of an ongoing program, first use of pesticide only)

6.2 Sensitive Places

Transdev Sydney will notify to occupiers of sensitive places prior to the broadscale application of pesticide. Notice will be provided by phone, door-knock, letter or letterbox drop, depending on what is the most practicable method. In accordance with the Regulation, a neighbouring sensitive place will be notified at **least 5 working days in advance** of the proposed outdoor pesticide treatment.

7. Instances where Notice will not be provided

Areas within the operational light rail corridors (which are excluded from public access and where it is illegal for the public to be) is not covered by this Plan, unless they share a boundary with a sensitive place (as identified in Table 1). No notifications will be prepared when pesticide use is applied in these areas.

Additionally, where Transdev Sydney uses small quantities of some pesticides that are widely available in retail outlets and approved for domestic purposes public notification will not be provided. This will apply to minor control of indoor and outdoor insect pests using baits or aerosol spray cans and spot weed control using a wand or hand-held spray bottle.

8. Information to be provided

Pesticide notifications will include the following information:

- The full product name of the pesticide to be used (as listed on the label), and
- The purpose of the application, and
- The proposed date/s or date range of the pesticide use, and
- The places where the pesticide is to be used, and
- Contact telephone number of the Light Rail Control Room
- Any warnings regarding re-entry to or use of the place, if specified on the pesticide product label or the APVMA permit.
- Signs will be of a standardised design that will be easily understood and recognisable to the public.

9. How the Community will be informed of this Plan

Transdev Sydney will advise the public of this plan and its contents by:

- Placing a copy of the plan on the Transdev Sydney website (<http://www.transdevsydney.com.au/>)
- Placing a notice in the Inner West Courier

10. Future Reviews of the Plan

The notification plan will be reviewed every five (5) years or when circumstances require a review of the plan. The review will include:

- A report on progress of implementing the plan
- Public consultation on the notification methods outlined in the plan; and
- Recommendations for alterations (if applicable) to the plan

11. Contact Details

Anyone wishing to discuss this notification plan should contact the NSW Transport Information Line 131 500.

12. References

Pesticides Act 2009

Pesticides Regulations 2009

Sydney Trains Pesticide Usage Notification Plan Guide 15th July 2013

Appendix – Notification Summary Table

| Location | Site Signage | Letter Notification Sent to Property Owner in Advance of Planned Spray | Timeframe |
|---|--------------|--|---|
| Light Rail Stops | ✓ | | 48 hours prior to pesticides application and 48 hours after |
| Schools or pre-schools which share a common boundary of the light rail corridor | | ✓ | 5 working days in advance of pesticides application |
| Kindergartens which share a common boundary with the light rail corridor | | ✓ | 5 working days in advance of pesticides application |
| Childcare centres which shares a common boundary with the light rail corridor. | | ✓ | 5 working days in advance of pesticides application |
| Hospitals which shares a common | | ✓ | 5 working days in advance of pesticides application |

| Location | Site Signage | Letter Notification Sent to Property Owner in Advance of Planned Spray | Timeframe |
|--|--------------|--|---|
| boundary with the light rail corridor. | | | |
| Community health centres which share a common boundary with the light rail corridor. | | ✓ | 5 working days in advance of pesticides application |
| Nursing home which shares a common boundary with the light rail corridor. | | ✓ | 5 working days in advance of pesticides application |



Transdev Sydney Pty Ltd

220 Pyrmont Street, Pyrmont
Sydney, Australia NSW 2009
Tel. +61 2 8584 5288 Fax. +61 2 9660 0955

www.transdevsydney.com.au

COUNCIL NOTICES

ALBURY CITY COUNCIL

ROADS ACT 1993 Section 16

Dedication of Land as Public Road

Notice is hereby given that Albury City Council, pursuant to section 16 of the *Roads Act 1993*, dedicates the land described in the Schedule below as public road.

FRANK ZAKNICH, General Manager, Albury City Council,
PO Box 323, Albury NSW 2640.

Schedule

The 6.095m wide lane running between Muntz Lane and Stephen Street, North Albury. This lane is on the western boundary of the properties at 799–831 Mate Street and was created on DP 37721. [8807]

BEGA VALLEY SHIRE COUNCIL

ROADS ACT 1993 Naming of Roads

Notice is hereby given that Bega Valley Shire Council, pursuant to section 162 of the *Roads Act 1993*, has officially named the road(s) as shown hereunder:

| Name | Locality |
|---------------|----------|
| SEAGRASS LANE | Tathra |

Description

Seagrass Lane extends from Tathra Street in Tathra approximately 90 metres from the intersection with Bega Street.

LEANNE BARNES, General Manager, Bega Valley Shire Council, PO Box 492, Bega NSW 2550
GNB Ref: 0248 [8808]

BEGA VALLEY SHIRE COUNCIL

ROADS ACT 1993 Naming of Roads

Notice is hereby given that Bega Valley Shire Council, pursuant to section 162 of the *Roads Act 1993*, has officially named the road(s) as shown hereunder:

| Name | Locality |
|------------------|------------------------------|
| GREY MYRTLE LANE | Devils Hole, Myrtle Mountain |

Description

This road name is proposed for a private road which extends in a westerly direction from Chalk Hills West Firetrail approximately 1500m from the intersection with Myrtle Road.

LEANNE BARNES, General Manager, Bega Valley Shire Council, PO Box 492, Bega NSW 2550
GNB Ref: 0251 [8809]

MID-COAST COUNCIL

COASTAL PROTECTION ACT 1979 Section 55H

Gazettal and Commencement of a Coastal Zone Management Plan

Mid-Coast Council has prepared and adopted the Jimmy's Beach Coastal Zone Management Plan in accordance with section 55 of the *Coastal Protection Act 1979*. The Plan was duly certified by the Minister for Planning, The Honourable Mr Rob Stokes on 25 May 2016.

The Jimmy's Beach Coastal Zone Management Plan will help guide the future management of and investment Jimmy's Beach, Winda Woppa. The Plan will remain in force until such time as it is subsequently revised or repealed.

The Plan may be viewed on Council's website at www.midcoast.nsw.gov.au. Printed copies may be viewed at Council's district offices in Forster, Tea Gardens and Taree.

GLENN HANDFORD, Interim General Manager, MidCoast Council, PO Box 450, Forster NSW 2428 [8810]

RYDE CITY COUNCIL

ROADS ACT 1993 Naming of Roads

Notice is hereby given that Ryde City Council, pursuant to section 162 of the *Roads Act 1993*, has officially named the road(s) as shown hereunder:

| Name | Locality |
|----------------|----------------|
| MOOLTAN AVENUE | Macquarie Park |

Description

This is a private road running through the Macquarie Park Village residential development on the north eastern corner of the intersection of Herring Road and Epping Road in Macquarie Park

ROY NEWSOME, General Manager, Ryde City Council, 1 Pope Street, Ryde NSW 2112
GNB Ref: 0252 [8811]

TAMWORTH REGIONAL COUNCIL

ROADS ACT 1993 Naming of Roads

Notice is hereby given that Tamworth Regional Council, pursuant to section 162 of the *Roads Act 1993*, has officially named the road(s) as shown hereunder:

| Name | Locality |
|------------|----------------|
| BELLAS WAY | North Tamworth |

Description

A road coming off Mulconda Close in a westerly direction.

PARKES SHIRE COUNCIL
LOCAL GOVERNMENT ACT 1993
Section 713

Sale of Land for Unpaid Rates

Notice is hereby given to the persons named hereunder that the Council of the Shire of Parkes has resolved, in pursuance of section 713 of the *Local Government Act 1993*, to sell the land described hereunder of which the persons named appear to be the owners or in which they appear to have an interest and on which the amount of rates stated in each case as at 21 September 2016 is due:

| Owners or persons having an interest in the land (a) | Description of Land (b) | Amount of Rates (including extra charges) overdue for more than (5) five years (c) | Amount of all other rates (including extra charges) due and in arrears (d) | TOTAL (Including interest calculated to 21 September 2016) (e) |
|---|--|---|---|---|
| Mr Peter HUNTLY | Lot 7 & 8 DP 728891 Bindogundra Road, Parkes | | \$2,198.63 | \$2,198.63 |
| Mr Edmund Bathurst COTTER | Lot 124 DP 750142 Staircase Road, Mandagery | \$392.00 | \$2,828.03 | \$3,220.03 |
| Estate James Thomas JARRETT | Lot 125 DP 750142 1036 Staircase Road, Mandagery | \$392.00 | \$2,828.03 | \$3,220.03 |
| HYLAND HAULAGE PTY LTD | Lot 8 Sec 4 DP 758125 86 Bogan Street, Bogan Gate | \$1,778.58 | \$5,677.11 | \$7,455.69 |
| AUSTRALIAN PREMIUM HOMES PTY LTD | Lot 33 DP 752095 23 Bogan Street, Bogan Gate | \$1,623.02 | \$5,583.50 | \$7,206.52 |
| AGA AUCTIONS PTY LTD | Lot 1 DP 329018 Edols Street, Bogan Gate | \$1,162.00 | \$5,870.55 | \$7,032.55 |
| Mr Michael Balfour HUTCHINSON & Mrs June Roberta HUTCHINSON | Lot 1 DP 312345 & Lot A DP 937596 Hutton Street, Bogan Gate | \$1,162.00 | \$5,236.78 | \$6,398.78 |
| Mr Michael Balfour HUTCHINSON & Mrs June Roberta HUTCHINSON | Lot 5 Sec 7 DP 758125 49 Station Street, Bogan Gate | \$1,162.00 | \$5,236.78 | \$6,398.78 |
| THE AVOCA REEFS GOLD MINING COMPANY | Lot 1 DP 918405 Back Yamma Road, Parkes | \$267.00 | \$2,752.35 | \$3,019.35 |
| EPAG PTY LTD | Lot 2 Sec 4 DP 758832 111 Caswell Street, Peak Hill | \$5,339.90 | \$11,006.73 | \$16,346.63 |
| Estate Rex Anthony GEOGHEGAN | Lot 7 Sec 18 DP 758832 14 Willaroo Street, Peak Hill | \$4,899.30 | \$12,262.87 | \$17,162.17 |
| Ms Yvonne Margaret LAYLAND | Lot 185 DP 752105 George Street, Yarrabandai NSW 2875 | \$1,159.64 | \$4,126.45 | \$5,286.09 |
| Mr George COTTERILL | Lot 4 Sec 6 DP 758996 3 Austin Street, Trundle | \$2,761.50 | \$7,806.60 | \$10,568.10 |
| Mr Timothy John MEREDITH | Lot 137 & 138 DP 752121 Forbes Street, Trundle | \$8,689.54 | \$16,812.44 | \$25,501.98 |

| Owners or persons having an interest in the land (a) | Description of Land (b) | Amount of Rates (including extra charges) overdue for more than (5) five years (c) | Amount of all other rates (including extra charges) due and in arrears (d) | TOTAL (Including interest calculated to 21 September 2016) (e) |
|--|---|--|--|--|
| MELTHAMNE HOLDINGS PTY LTD | Lot 6 & 7 DP 518160 Brookview Street, Trundle | \$2,909.96 | \$7,351.61 | \$10,261.57 |
| Mr Paul Michael PACE | Lot 2 Sec D DP 5187 Railway Parade, Trundle | \$3,084.70 | \$7,806.60 | \$10,891.30 |
| Mr Henry Gordon McKEOWEN | Lot 1 DP 132622 Hutton Street, Bogan Gate | \$6,787.05 | \$8,785.86 | \$15,572.91 |
| Mr Richard McNicol D'ELBOUX | Lot 1 DP 117486 & Lot 1 DP 132615 55A Station Street, Bogan Gate | \$6,738.45 | \$8,717.24 | \$15,455.69 |

In default of payment to the Council of the amount stated in column (e) above and any other rates and charges (including extra charges) becoming due and payable after publication of this notice, or any arrangement satisfactory to the Council for payment of such rates & charges being entered into by the rateable person before the fixed time for sale, the said land will be offered for sale by Public Auction, in the Council Chambers at Parkes Shire Council, 2 Cecile Street, Parkes NSW at 10.30 am on Wednesday 21st December 2016.

Note: An agent (auctioneer) is still to be appointed by Council

Parkes Shire Council requests that any person with interest in any of the above lands who wishes to make enquires or make payment of the outstanding rates and charges should contact Parkes Shire Council on 02 6861 2333 or email council@parkes.nsw.gov.au.

Parkes Shire Council now gives express notice that subject to applicable legislation, it makes no warranty, representation or guarantee with respect to any of the lands above including, but not limited to, their location, condition, accessibility to services and whether or not vacant possession will be obtained by the purchaser of same.

KENT BOYD, General Manager, Parkes Shire Council, 2 Cecile Street, Parkes NSW 2870.

[8814]