



Government Gazette

of the State of

New South Wales

Number 80

Friday, 30 September 2016

The *New South Wales Government Gazette* is the permanent public record of official notices issued by the New South Wales Government. It also contains local council and other notices and private advertisements.

The Gazette is compiled by the Parliamentary Counsel's Office and published on the NSW legislation website (www.legislation.nsw.gov.au) under the authority of the NSW Government. The website contains a permanent archive of past Gazettes.

To submit a notice for gazettal – see [Gazette Information](#).

PARLIAMENT

ACTS OF PARLIAMENT ASSENTED TO

Legislative Assembly Office, Sydney 28 September 2016

It is hereby notified, for general information, that Her Honour the Administrator, has, in the name and on behalf of Her Majesty, this day assented to the under mentioned Acts passed by the Legislative Assembly and Legislative Council of New South Wales in Parliament assembled, viz.:

Act No 44 — An Act to amend the *Criminal Procedure Act 1986* to provide for certain additional indictable offences to be tried summarily. [**Criminal Procedure Amendment (Summary Proceedings for Indictable Offences) Bill**]

Act No 45 — An Act to make miscellaneous amendments to various Acts that relate to health and associated matters; and to repeal the *New South Wales Institute of Psychiatry Act 1964*. [**Health Legislation Amendment Bill**]

Act No 46 — An Act to provide for the transfer of the assets and staff of the Titling and Registry Services Division of Land and Property Information NSW and to provide for a concession for the operation of titling and registry services by the private sector; and for other purposes. [**Land and Property Information NSW (Authorised Transaction) Bill**]

HELEN MINNICAN

Acting Clerk of the Legislative Assembly

GOVERNMENT NOTICES

Miscellaneous Instruments

NOTICE OF APPROVAL OF ENERGY SAVINGS SCHEME (AMENDMENT NO 2) RULE 2016

under the

ELECTRICITY SUPPLY ACT 1995

I, Anthony Roberts, MP, Minister for Industry, Resources and Energy, pursuant to section 167 (4) of the *Electricity Supply Act 1995*, approve the *Energy Savings Scheme (Amendment No 2) Rule 2016* (Amendment Rule) attached to this notice.

The Amendment Rule commences on the date on which this notice is published in the Gazette and amends the *Energy Savings Scheme Rule of 2009*.

This notice of approval of the Amendment Rule is provided pursuant to section 167 (5) (a) of the *Electricity Supply Act 1995*.

A copy of the amended *Energy Savings Scheme Rule of 2009* may also be obtained through the NSW Department of Industry, Resources and Energy website at <http://www.resourcesandenergy.nsw.gov.au/energy-consumers/sustainable-energy/efficiency/scheme>.

Dated this 26th day of September 2016.

The Hon ANTHONY ROBERTS, MP
Minister for Industry, Resources and Energy

ENERGY SAVINGS SCHEME (AMENDMENT NO 2) RULE 2016

under the

ELECTRICITY SUPPLY ACT 1995

1 Name

This Rule is the *Energy Savings Scheme (Amendment No 2) Rule 2016*.

2 Operation of Rule

This Rule amends the *Energy Savings Scheme Rule of 2009* in the manner set out in Schedule 1.

3 Commencement

This Rule commences on the date that notice of approval of this Rule is published in the Gazette.

Schedule 1

[1] Delete subclause 7A.1 (c). Insert instead:

(c) **Equations 7A.1 and 7A.5 for creation based on a multiple Site model**, for Energy Savings calculated from a Baseline Energy Model and Operating Energy Model using a Sampling Method, where the Accreditation Date is on or before 15 April 2016.

FIRE BRIGADES ACT 1989

Order under Section 5 (2)

T F BATHURST, Lieutenant-Governor

I, The Honourable Thomas Frederick Bathurst, AC, Lieutenant-Governor of the State of New South Wales, with the advice of the Executive Council and in pursuance of section 5 (2) of the *Fire Brigades Act 1989*, do, by this my Order, vary the Orders published in *Government Gazette* No 174 of 5 November 2004 (Branxton-Greta) and reconstitute the Fire District in the following Schedule and declare that the provisions of the *Fire Brigades Act* shall apply to the area described in the Schedule.

Signed at Sydney, this 21st day of September 2016

THOMAS FREDERICK BATHURST
Lieutenant-Governor

By His Excellency's Command,

DAVID ELLIOTT, BA, MA MP
Minister for Emergency Services

Schedule

In this schedule, a reference to a local government area is a reference to that area with boundaries as at the date of publication of the Order in the Gazette.

Branxton-Greta Fire District

Comprising the existing Fire District in Cessnock City Council, additions and deletions as delineated on Map No 237 kept in the office of Fire & Rescue NSW.

FIRE BRIGADES ACT 1989

Order under Section 5 (2)

T F BATHURST, Lieutenant-Governor

I, The Honourable Thomas Frederick Bathurst, AC, Lieutenant-Governor of the State of New South Wales, with the advice of the Executive Council and in pursuance of section 5 (2) of the *Fire Brigades Act 1989*, do, by this my Order, vary the Orders published in *Government Gazette* No 50 of 29 April 2005 (Cessnock) and reconstitute the Fire District in the following Schedule and declare that the provisions of the Fire Brigades Act shall apply to the area described in the Schedule.

Signed at Sydney, this 21st day of September 2016

THOMAS FREDERICK BATHURST
Lieutenant-Governor

By His Excellency's Command,

DAVID ELLIOTT, BA, MA MP
Minister for Emergency Services

Schedule

In this schedule, a reference to a local government area is a reference to that area with boundaries as at the date of publication of the Order in the Gazette.

Cessnock Fire District

Comprising the existing Fire District in Cessnock City Council, additions and deletions as delineated on Map No 254 kept in the office of Fire & Rescue NSW.

FIRE BRIGADES ACT 1989

Order under Section 5 (2)

T F BATHURST, Lieutenant-Governor

I, The Honourable Thomas Frederick Bathurst, AC, Lieutenant-Governor of the State of New South Wales, with the advice of the Executive Council and in pursuance of section 5 (2) of the *Fire Brigades Act 1989*, do, by this my Order, vary the Orders published in *Government Gazette* 24 of April 1963 (Coraki) and reconstitute the Fire District in the following Schedule and declare that the provisions of the Fire Brigades Act shall apply to the area described in the Schedule.

Signed at Sydney, this 21st day of September 2016

THOMAS FREDERICK BATHURST
Lieutenant-Governor

By His Excellency's Command

DAVID ELLIOTT, BA, MA MP
Minister for Emergency Services

Schedule

In this schedule, a reference to a local government area is a reference to that area with boundaries as at the date of publication of the Order in the Gazette.

Coraki Fire District

Comprising the existing Fire District in Richmond Valley Council, additions and deletions as delineated on Map No 267 kept in the office of Fire & Rescue NSW.

FIRE BRIGADES ACT 1989

Order under Section 5 (2)

T F BATHURST, Lieutenant-Governor

I, The Honourable Thomas Frederick Bathurst, AC, Lieutenant-Governor of the State of New South Wales, with the advice of the Executive Council and in pursuance of section 5 (2) of the *Fire Brigades Act 1989*, do, by this my Order, vary the Orders published in *Government Gazette* 137 of 13 October 2010 (Evans Head) and reconstitute the Fire District in the following Schedule and declare that the provisions of the Fire Brigades Act shall apply to the area described in the Schedule.

Signed at Sydney, this 21st day of September 2016

THOMAS FREDERICK BATHURST
Lieutenant-Governor

By His Excellency's Command

DAVID ELLIOTT, BA, MA MP
Minister for Emergency Services

Schedule

In this schedule, a reference to a local government area is a reference to that area with boundaries as at the date of publication of the Order in the Gazette.

Evans Head Fire District

Comprising the existing Fire District in Richmond Valley Council, additions and deletions as delineated on Map No 288 kept in the office of Fire & Rescue NSW.

FIRE BRIGADES ACT 1989

Order under Section 5 (2)

T F BATHURST, Lieutenant-Governor

I, The Honourable Thomas Frederick Bathurst, AC, Lieutenant-Governor of the State of New South Wales, with the advice of the Executive Council and in pursuance of section 5 (2) of the *Fire Brigades Act 1989*, do, by this my Order, vary the Orders published in *Government Gazette* 104 of 13 September 1996 (Kyogle) and reconstitute the Fire District in the following Schedule and declare that the provisions of the Fire Brigades Act shall apply to the area described in the Schedule.

Signed at Sydney, this 21st day of September 2016

THOMAS FREDERICK BATHURST
Lieutenant-Governor

By His Excellency's Command

DAVID ELLIOTT, BA, MA MP
Minister for Emergency Services

Schedule

In this schedule, a reference to a local government area is a reference to that area with boundaries as at the date of publication of the Order in the Gazette.

Kyogle Fire District

Comprising the existing Fire District in Kyogle Council, additions and deletions as delineated on Map No 350 kept in the office of Fire & Rescue NSW.

FIRE BRIGADES ACT 1989

Order under Section 5 (2)

T F BATHURST, Lieutenant-Governor

I, The Honourable Thomas Frederick Bathurst, AC, Lieutenant-Governor of the State of New South Wales, with the advice of the Executive Council and in pursuance of section 5 (2) of the *Fire Brigades Act 1989*, do, by this my Order, vary the Orders published in *Government Gazette* 174 of 5 November 2004 (Lismore) and reconstitute the Fire District in the following Schedule and declare that the provisions of the Fire Brigades Act shall apply to the area described in the Schedule.

Signed at Sydney, this 21st day of September 2016

THOMAS FREDERICK BATHURST
Lieutenant-Governor

By His Excellency's Command

DAVID ELLIOTT, BA, MA MP
Minister for Emergency Services

Schedule

In this schedule, a reference to a local government area is a reference to that area with boundaries as at the date of publication of the Order in the Gazette.

Lismore Fire District

Comprising the existing Fire District in Lismore City Council, additions and deletions as delineated on Map No 362 kept in the office of Fire & Rescue NSW.

FIRE BRIGADES ACT 1989

Order under Section 5 (2)

T F BATHURST, Lieutenant-Governor

I, The Honourable Thomas Frederick Bathurst, AC, Lieutenant-Governor of the State of New South Wales, with the advice of the Executive Council and in pursuance of section 5 (2) of the *Fire Brigades Act 1989*, do, by this my Order, vary the Orders published in *Government Gazette* on 9 March 1990 (Oberon) and reconstitute the Fire District in the following Schedule and declare that the provisions of the Fire Brigades Act shall apply to the area described in the Schedule.

Signed at Sydney, this 21st day of September 2016

THOMAS FREDERICK BATHURST
Lieutenant-Governor

By His Excellency's Command

DAVID ELLIOTT, BA, MA MP
Minister for Emergency Services

Schedule

In this schedule, a reference to a local government area is a reference to that area with boundaries as at the date of publication of the Order in the Gazette.

Oberon Fire District

Comprising the existing Fire District in Oberon Shire Council, additions and deletions as delineated on Map No 411 kept in the office of Fire & Rescue NSW.

FIRE BRIGADES ACT 1989

Order under Section 5 (2)

T F BATHURST, Lieutenant-Governor

I, The Honourable Thomas Frederick Bathurst, AC, Lieutenant-Governor of the State of New South Wales, with the advice of the Executive Council and in pursuance of section 5 (2) of the *Fire Brigades Act 1989*, do, by this my Order, vary the Orders published in *Government Gazette* of 14 November 1975 (Wellington) and reconstitute the Fire District in the following Schedule and declare that the provisions of the Fire Brigades Act shall apply to the area described in the Schedule.

Signed at Sydney, this 21st day of September 2016

THOMAS FREDERICK BATHURST
Lieutenant-Governor

By His Excellency's Command

DAVID ELLIOTT, BA, MA MP
Minister for Emergency Services

Schedule

In this schedule, a reference to a local government area is a reference to that area with boundaries as at the date of publication of the Order in the Gazette.

Wellington Fire District

Comprising the existing Fire District in Western Plains Regional Council (formerly Wellington Shire Council), additions and deletions as delineated on Map No 493 kept in the office of Fire & Rescue NSW.

THREATENED SPECIES CONSERVATION ACT 1995

Notice of Preliminary Determinations

The Scientific Committee has made Preliminary Determinations proposing that the following be listed in the relevant Schedules of the *Threatened Species Conservation Act 1995*.

Endangered Species (Part 1 of Schedule 1)

Manning River Helmeted Turtle, *Myuchelys purvisi* (Wells and Wellington, 1985)

Western Sawshelled Turtle, *Myuchelys bellii* (Gray, 1844)

Any person may make a written submission regarding these Preliminary Determinations. Send submissions to Suzanne Chate, PO Box 1967, Hurstville BC 1481. Submissions close 25th November 2016.

Copies of these Determinations, which contain the reasons for the determinations, may be obtained free of charge on the Internet www.environment.nsw.gov.au, by contacting the Scientific Committee Unit, PO Box 1967 Hurstville BC 1481. Tel: (02) 9585 6940 or Fax (02) 9585 6606 or in person at the Office of Environment and Heritage Information Centre, Level 14, 59–61 Goulburn Street, Sydney. Copies of the determinations may also be obtained from National Parks and Wildlife Service Area Offices and Visitor Centres, subject to availability.

Dr MARK ELDRIDGE
Chairperson
NSW Scientific Committee

WORKERS COMPENSATION ACT 1987

NOTICE

(Concerning Indexation of Death Benefits)

The State Insurance Regulatory Authority, pursuant to section 82 of the *Workers Compensation Act 1987*, declares, by this Notice, that each of the adjustable amounts specified in Column 1 of the following Table is, on and from **1st October 2016**, to be construed as the adjusted amount specified opposite it in Column 2 of the Table.

TABLE

Provision Specifying, or providing for, the adjustable amount	Column 1	Column 2
	Adjustable Amount	Adjusted Amount
<i>WORKERS COMPENSATION ACT 1987</i>		
s25 (1) (a)	\$750,000.00	\$765,650.00
s25 (1) (b)	\$66.60	\$137.10

(Latest Index Number: 269.2)

ANTHONY LEAN
Chief Executive
State Insurance Regulatory Authority

WORKERS COMPENSATION ACT 1987

NOTICE

(Concerning Indexation of Weekly Benefits without regard to Amendments to Weekly Benefits made by the Workers Compensation Legislation Amendment Act 2012)

The State Insurance Regulatory Authority, pursuant to section 82 of the *Workers Compensation Act 1987*, declares, by this Notice, that each of the adjustable amounts specified in Column 1 of the following Table is, on and from **1st October 2016**, to be construed as the adjusted amount specified opposite it in Column 2 of the Table.

TABLE

Provision Specifying, or providing for, the adjustable amount	Column 1	Column 2
	Adjustable Amount	Adjusted Amount
<i>WORKERS COMPENSATION ACT 1987</i> (without regard to amendments to weekly benefits made by the <i>Workers Compensation Legislation Amendment Act 2012</i>)		
s35	\$1,000.00	\$2,058.10
s37 (1) (a) (i)	\$235.20	\$484.10
s37 (1) (a) (ii)	\$187.10	\$385.10
s37 (1) (a) (iii)	\$170.00	\$349.90
	\$153.00	\$314.90
s37 (1) (b)	\$62.00	\$127.60
s37 (1) (c)	\$44.30	\$91.20
	\$99.10	\$204.00
	\$164.16	\$337.90
	\$230.90	\$475.20
	\$66.60	\$137.10
s40	\$1,000.00	\$2,058.10
Sched 6 Part 4 clause 7	\$341.30	\$702.40

(Latest Index Number: 269.2)

ANTHONY LEAN
Chief Executive
State Insurance Regulatory Authority

WORKERS COMPENSATION ACT 1987

NOTICE

(Concerning Indexation of Weekly Benefits Applying to Amendments made by the
Workers Compensation Legislation Amendment Act 2012)

The State Insurance Regulatory Authority, pursuant to section 82 of the *Workers Compensation Act 1987*, declares, by this Notice, that each of the adjustable amounts specified in Column 1 of the following Table is, on and from **1st October 2016**, to be construed as the adjusted amount specified opposite it in Column 2 of the Table.

TABLE

Provision Specifying, or providing for, the adjustable amount	Column 1	Column 2
	Adjustable Amount	Adjusted Amount
<i>WORKERS COMPENSATION ACT 1987</i>		
s34 (1)	\$1,838.70	\$2,058.10
Sched 6, Part 19H, Clause 2 (1)	\$906.25	\$1,014.40

(Latest Index Number: 269.2)

ANTHONY LEAN
Chief Executive
State Insurance Regulatory Authority

WORKERS' COMPENSATION (DUST DISEASES) ACT 1942

NOTICE

(Concerning Indexation of Death Benefits)

The State Insurance Regulatory Authority, pursuant to section 82 of the *Workers Compensation Act 1987* as applied by section 8 (3) (d) of the *Workers Compensation (Dust Diseases) Act 1942*, declares, by this Notice, that each of the adjustable amounts specified in Column 1 of the following Table is, on and from **1st October 2016**, to be construed as the adjusted amount specified opposite it in Column 2 of the Table.

TABLE

Provision Specifying, or providing for, the adjustable amount	Column 1	Column 2
	Adjustable Amount	Adjusted Amount
<i>WORKERS COMPENSATION (DUST DISEASES) ACT 1942</i>		
s8 (2B) (b) (i)	\$311,050.00	\$342,650.00
s8 (2B) (b) (ii)	\$137.30	\$282.60
s8 (2B) (b) (iii)	\$69.40	\$142.80

(Latest Index Number: 269.2)

ANTHONY LEAN
Chief Executive
State Insurance Regulatory Authority

WORKERS COMPENSATION ACT 1987

NOTICE

(Concerning indexation of benefits covered by the former Workers Compensation Act 1926)

The State Insurance Regulatory Authority, pursuant to Schedule 6 of the *Workers Compensation Act 1987*, declares, by this Notice, that each of the adjustable amounts specified in Column 1 of the following Table is, on and from **1st October 2016**, to be construed as the adjusted amount specified opposite it in Column 2 of the Table.

TABLE

Provision Specifying, or providing for, the adjustable amount	Column 1	Column 2
	Adjustable Amount	Adjusted Amount
<i>WORKERS COMPENSATION ACT 1987</i>		
Sched 6 Part 3 clause 2 (2)	\$76,700.00	\$157,900.00
Sched 6 Part 3 clause 2 (3)	\$38.30	\$78.80
Sched 6 Part 4 clause 4 (1) (b) (i)	\$44.80	\$92.20
Sched 6 Part 4 clause 4 (1) (b) (ii)	\$22.50	\$46.30
Sched 6 Part 4 clause 4A (2) (a)	\$196.00	\$403.40
Sched 6 Part 4 clause 4A (2) (b)	\$155.90	\$320.90
Sched 6 Part 4 clause 4A (2) (c)	\$141.60	\$291.40
Sched 6 Part 4 clause 4A (2) (c)	\$127.50	\$262.40

(Latest Index Number: 269.2)

ANTHONY LEAN
Chief Executive
State Insurance Regulatory Authority

WORKERS COMPENSATION ACT 1987

NOTICE

(Concerning Indexation of Death Benefits without regard to Amendments made by the Workers Compensation Amendment Act 2015)

The State Insurance Regulatory Authority, pursuant to section 82 of the *Workers Compensation Act 1987*, declares, by this Notice, that the adjustable amount specified in Column 1 of the following Table is, on and from **1st October 2016**, to be construed as the adjusted amount specified opposite it in Column 2 of the Table.

TABLE

Provision Specifying, or providing for, the adjustable amount	Column 1	Column 2
	Adjustable Amount	Adjusted Amount
<i>WORKERS COMPENSATION ACT 1987</i> (without regard to amendments to death benefits made by the <i>Workers Compensation Amendment Act 2015</i>) s25 (1) (a)	\$425,000.00	\$539,450.00

(Latest Index Number: 269.2)

ANTHONY LEAN
Chief Executive
State Insurance Regulatory Authority

WORKPLACE INJURY MANAGEMENT AND WORKERS COMPENSATION ACT 1998

NOTICE

(Concerning Indexation of Interim Payment Direction for Payment of Medical Expenses Compensation)

The State Insurance Regulatory Authority, pursuant to section 82 of the *Workers Compensation Act 1987*, declares, by this Notice, that the adjustable amount specified in Column 1 of the following Table is, on and from **1st October 2016**, to be construed as the adjusted amount specified opposite it in Column 2 of the Table.

TABLE

Provision Specifying, or providing for, the adjustable amount	Column 1	Column 2
	Adjustable Amount	Adjusted Amount
<i>WORKPLACE INJURY MANAGEMENT AND WORKERS COMPENSATION ACT 1998</i> s297 (2)	\$7,500.00	\$8,874.70

(Latest Index Number: 269.2)

ANTHONY LEAN
Chief Executive
State Insurance Regulatory Authority



New South Wales

Notice of Final Determination

under the

Threatened Species Conservation Act 1995

The Scientific Committee established under the *Threatened Species Conservation Act 1995* has made a final determination to insert the species referred to in paragraph (a) as a species presumed extinct under that Act and, as a consequence, to omit a reference to that species as an endangered species and, accordingly, Schedule 1 to that Act is amended:

- (a) by omitting from Part 1 under the heading “**Birds**”:

Estrildidae

- * *Poephila cincta cincta* (Gould, 1837) Black-throated Finch (southern subspecies)

- (b) by inserting in alphabetical order in Part 4 in the matter relating to Estrildidae under the heading “**Birds**”:

- * *Poephila cincta cincta* (Gould, 1837) Black-throated Finch (southern subspecies)

This Notice commences on the day on which it is published in the Gazette.

Dated, this 16th day of September 2016.

Dr Mark Eldridge
Chairperson of the Scientific Committee

Copies of final determination and reasons

Copies of the final determination and the reasons for it are available to members of the public (free of charge) as follows:

- (a) on the Internet at www.environment.nsw.gov.au,
- (b) by contacting the Scientific Committee Unit, by post C/- Office of Environment and Heritage, PO Box 1967, Hurstville BC NSW 1481, by telephone (02) 9585 6940 or by facsimile (02) 9585 6606,
- (c) in person at the Office of Environment and Heritage Information Centre, Level 14, 59–61 Goulburn St, Sydney.

Appointments

CONSTITUTION ACT 1902

Ministerial Arrangements during the Absence from Duty
of the Premier, and Minister for Western Sydney

Pursuant to section 36 of the *Constitution Act 1902*, Her Honour the Administrator, with the advice of the Executive Council, has authorised the Honourable T W Grant, MP to act for and on behalf of the Premier, and the Minister for Western Sydney for the period from 4 October to 7 October 2016, inclusive.

Dated: 28 September 2016

MIKE BAIRD, MP
Premier

INDUSTRIAL RELATIONS ACT 1996

Appointment of Acting Commissioner
Industrial Relations Commission of NSW

His Excellency the Lieutenant-Governor, with the advice of the Executive Council, and in pursuance of clause 2 (1) of Schedule 2 to the *Industrial Relations Act 1996*, has approved the appointment of Commissioner INAAM TABBAA AM as an Acting Commissioner of the Industrial Relations Commission of New South Wales, commencing on 21 October 2016 and ending on 20 April 2017.

GLADYS BEREJIKLIAN, MP
Minister for Industrial Relations

Roads and Maritime Notices

ROADS ACT 1993

LAND ACQUISITION (JUST TERMS COMPENSATION) ACT 1991

Notice of Compulsory Acquisition of Land at St Peters and Alexandria in Sydney City Council Area

Roads and Maritime Services by its delegate declares, with the approval of His Excellency the Governor, that the interests in land described in schedules 1 and 2 below are acquired by compulsory process under the provisions of the *Land Acquisition (Just Terms Compensation) Act 1991* for the purposes of the *Roads Act 1993*.

K DURIE

Manager, Compulsory Acquisition & Road Dedication
Roads and Maritime Services

Schedule 1

A lease for a specified period of two years, as described in Memorandum AI810606 recorded at Land and Property Information, of all those pieces or parcels of land situated in Sydney City Council area, Parish of Alexandria and County of Cumberland, shown as:

Lot A in RMS Sketch SR 1933-CA, being part of the land in Certificate of Title 4/864698; and

Lot B in RMS Sketch SR 1933-CA, being part of the land in Certificate of Title 3/864698.

The land is said to be in the possession of Sydney City Council.

Schedule 2

A lease for a specified period of 42 months, as described in Memorandum AI810606 recorded at Land and Property Information, of all those pieces or parcels of land situated in Sydney City Council area, Parish of Alexandria and County of Cumberland, shown as:

Lot A in RMS Sketch SR 1922 -CA, being part of the land in Certificate of Title 1/1105933;

Lot B in RMS Sketch SR 1922-CA, being part of the land in Certificate of Title 52/605290;

Lot C in RMS Sketch SR 1922-CA, being part of the land in Certificate of Title 2/775391;

Lot A in RMS Sketch SR 1934-CA, being part of the land in Certificate of Title 1/995509;

Lot B in RMS Sketch SR 1934-CA, being part of the land in Certificate of Title Y/418181;

Lot C in RMS Sketch SR 1934-CA, being part of the land in Certificate of Title 1/996048; and

Lots D and E in RMS Sketch SR 1934-CA, being part of the land in Certificate of Title 6/810522.

The land is said to be in the possession of Sydney City Council.

(RMS Papers: SF 2016/089011; RO SF2015/108081)

ROADS ACT 1993

LAND ACQUISITION (JUST TERMS COMPENSATION) ACT 1991

Notice of Compulsory Acquisition of Land at Bexley North in the Bayside Council Area and at Kingsgrove in the Bayside Council and Canterbury-Bankstown Council Areas

Roads and Maritime Services by its delegate declares, with the approval of His Excellency the Governor, that the land described in the schedule below is acquired by compulsory process under the provisions of the *Land Acquisition (Just Terms Compensation) Act 1991* for the purposes of the *Roads Act 1993*.

K DURIE

Manager, Compulsory Acquisition & Road Dedication
Roads and Maritime Services

Schedule

All those pieces or parcels of land situated in the Bayside Council and Canterbury-Bankstown Council areas, Parish of St George and County of Cumberland, shown as:

Lots 101 and 102 Deposited Plan 1220803, being parts of the land in Certificate of Title 11/1177194 and said to be in the possession of Rail Corporation New South Wales;

Lots 70 and 77 Deposited Plan 1221618, being parts of the land in Certificate of Title 21/1069225 and said to be in the possession of The State of New South Wales;

Lots 72 and 79 Deposited Plan 1221618, being parts of the land in Certificate of Title 8/1069225 and said to be in the possession of Bayside Council;

Lots 52 and 54 Deposited Plan 1220805, being parts of the land in Certificate of Title 17/27079 and said to be in the possession of Laxman Prasad Chaudhary and Navpreet Kaur Sidhu (registered proprietors) and Australia and New Zealand Banking Group Limited (mortgagee); and

Lots 53 and 55 Deposited Plan 1220805, being parts of the land in Certificate of Title 18/27079 and said to be in the possession of Charlotte May Prior.

(RMS papers: SF2016/137096; RO SF2016/072315)

Mining and Petroleum Notices

Notice is given that the following applications have been received:

EXPLORATION LICENCE APPLICATIONS

(T16-1118)

No 5359, BROULA KING JOINT VENTURE PTY LTD (ACN 113 348 459), area of 50 units, for Group 1, dated 23 September 2016. (Orange Mining Division).

(T16-1119)

No 5360, SIOUVILLE PTY LTD (ACN 009 263 987), area of 72 units, for Group 1, dated 27 September 2016. (Broken Hill Mining Division).

(T16-1120)

No 5361, GOLD AND COPPER RESOURCES PTY LIMITED (ACN 124 534 863), area of 27 units, for Group 1, dated 28 September 2016. (Orange Mining Division).

MINING LEASE APPLICATION

(T16-1509)

No 533, HUNTER VALLEY ENERGY COAL PTY LTD (ACN 062 894 464), area of about 2.451 hectares, to mine for coal, dated 20 September 2016. (Mining Division).

The Hon ANTHONY ROBERTS, MP
Minister for Industry, Resources and Energy

Notice is given that the following applications have been granted:

EXPLORATION LICENCE APPLICATIONS

(T16-1008)

No 5252, now Exploration Licence No 8463, EMMERSON RESOURCES LTD (ACN 117 086 745) AND KENEX PTY LTD, Counties of Gordon, Lincoln and Wellington, Map Sheet (8632, 8633), area of 135 units, for Group 1, dated 9 September 2016, for a term until 9 September 2020.

(T16-1009)

No 5253, now Exploration Licence No 8464, EMMERSON RESOURCES LTD (ACN 117 086 745) AND KENEX PTY LTD, Counties of Cunningham and Kennedy, Map Sheet (8432), area of 23 units, for Group 1, dated 12 September 2016, for a term until 12 September 2020.

(T16-1011)

No 5255, now Exploration Licence No 8465, LACHLAN RESOURCES PTY LTD (ACN 610 889 882) AND KENEX PTY LTD, Counties of Bland and Clarendon, Map Sheet (8428, 8429), area of 72 units, for Group 1, dated 6 September 2016, for a term until 6 September 2020.

(T16-1012)

No 5256, now Exploration Licence No 8466, LACHLAN RESOURCES PTY LTD (ACN 610 889 882) AND KENEX PTY LTD, County of Ashburnham, Map Sheet (8531), area of 38 units, for Group 1, dated 9 September 2016, for a term until 9 September 2020.

The Hon ANTHONY ROBERTS, MP
Minister for Industry, Resources and Energy

Notice is given that the following applications for renewals have been received:

(16-1691)

Authorisation No 447, SAXONVALE COAL PTY. LIMITED (ACN 003 526 467), area of 312.7 hectares. Application for renewal received 26 August 2016.

(08-6630)

Exploration Licence No 5525, ANGLO COAL (DARTBROOK) PTY LTD (ACN 000 012 813) AND MARUBENI COAL PTY. LTD. (ACN 009 932 236), area of 692 hectares. Application for renewal received 21 September 2016.

(16-1679)

Exploration Licence No 6302, BLACK OAK MINERALS LIMITED (ACN 124 374 321), area of 96 units. Application for renewal received 21 September 2016.

(16-1707)

Exploration Licence No 6465, SCORPIO RESOURCES PTY LTD (ACN 109 158 769), area of 27 units. Application for renewal received 23 September 2016.

The Hon ANTHONY ROBERTS, MP
Minister for Industry, Resources and Energy

(16-1681)

Exploration Licence No 6482, BLACK OAK MINERALS LIMITED (ACN 124 374 321), area of 92 units. Application for renewal received 21 September 2016.

(12-4846)

Exploration Licence No 7621, ENHANCE PLACE PTY LIMITED (ACN 077 105 867), area of 313 hectares. Application for renewal received 27 September 2016.

(T11-0297)

Exploration Licence No 7968, ARGENT (KEMPFIELD) PTY LTD (ACN 155 759 550), area of 4 units. Application for renewal received 23 September 2016.

(T13-1068)

Exploration Licence No 8170, ALKANE RESOURCES LTD (ACN 000 689 216), area of 8 units. Application for renewal received 22 September 2016.

(T14-1077)

Exploration Licence No 8305, ANGLO AMERICAN EXPLORATION (AUSTRALIA) PTY LTD (ACN 006 195 982), area of 20 units. Application for renewal received 23 September 2016.

(T14-1085)

Exploration Licence No 8306, ANGLO AMERICAN EXPLORATION (AUSTRALIA) PTY LTD (ACN 006 195 982), area of 31 units. Application for renewal received 23 September 2016.

The Hon ANTHONY ROBERTS, MP
Minister for Industry, Resources and Energy

RENEWAL OF CERTAIN AUTHORITIES

Notice is given that the following authority has been renewed:

(15-2054)

Exploration Licence No 5524, NEWCREST OPERATIONS LIMITED (ACN 009 221 505), Counties of Bland and Gipps, Map Sheet (8330, 8430), area of 42 units, for a further term until 16 September 2018. Renewal effective on and from 1 September 2016.

The Hon ANTHONY ROBERTS, MP
Minister for Industry, Resources and Energy

**CANCELLATION OF AUTHORITIES
AT REQUEST OF HOLDERS**

Notice is given that the following authorities have been cancelled:

(T13-1188)

Exploration Licence No 8235, SILVER CITY MINERALS LIMITED (ACN 130 933 309), County of Yancowinna, Map Sheet (7134), area of 4 units. Cancellation took effect on 6 September 2016.

(T14-1148)

Exploration Licence No 8369, QUAALUP INVESTMENTS PTY LTD (ACN 121 870 246), County of Bathurst and County of Westmoreland, Map Sheet (8730, 8830), area of 27 units. Cancellation took effect on 21 September 2016.

(T15-1026)

Exploration Licence No 8387, ST PETERS SANDS PTY LTD (ACN 001 503 680), County of Sturt, Map Sheet (8029), area of 2 units. Cancellation took effect on 6 September 2016.

The Hon ANTHONY ROBERTS, MP
Minister for Industry, Resources and Energy

Crown Lands Notices

1300 886 235 www.crownland.nsw.gov.au

ARMIDALE OFFICE

ROADS ACT 1993

ORDER

Transfer of a Crown Road to a Council

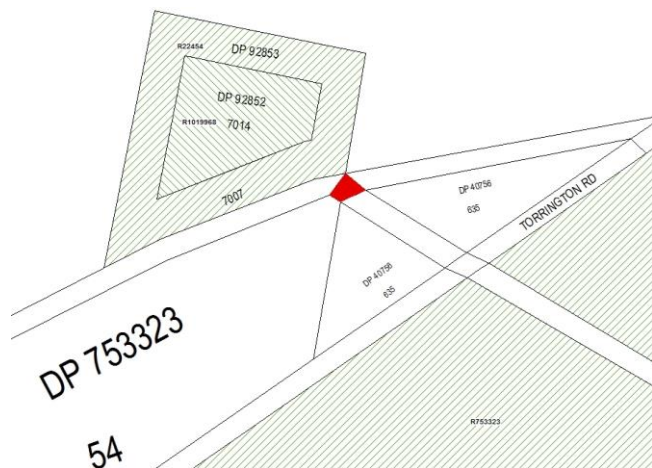
In pursuance of the provisions of section 151, *Roads Act 1993*, the Crown road specified in Schedule 1 is hereby transferred to the Roads Authority specified in Schedule 2 hereunder, and as from the date of publication of this notice, the road specified in schedule 1 ceases to be a Crown road.

The Hon NIALL BLAIR, MLC
Minister for Lands and Water

Schedule 1

*Parish Wellington Vale; County – Clarke
Land District – Tenterfield ; LGA – Tenterfield Shire*

Crown road shown coloured in red on diagram hereunder.



Schedule 2

Roads Authority: Tenterfield Shire Council
Lands Reference: 16/07802

NOTICE OF PURPOSE OTHER THAN THE DECLARED PURPOSE PURSUANT TO SECTION 34A (2) (b) OF THE CROWN LANDS ACT 1989

Pursuant to section 34A (2) (b) of the *Crown Lands Act 1989*, the Crown reserve(s) specified in Column 2 of the Schedule is to be used or occupied under a relevant interest granted for the purpose(s) specified in Column 1 of the Schedule where such use or occupation is other than the declared purpose of the reserve

The Hon NIALL BLAIR, MLC
Minister for Lands and Water

Schedule

Column 1

Grazing

Column 2

Dedication No 1025268
Public Purpose: General
Cemetery
Notified: 7 January 1879
File Reference: 15/04835

DUBBO OFFICE

ROADS ACT 1993

ORDER

Transfer of a Crown Road to a Council

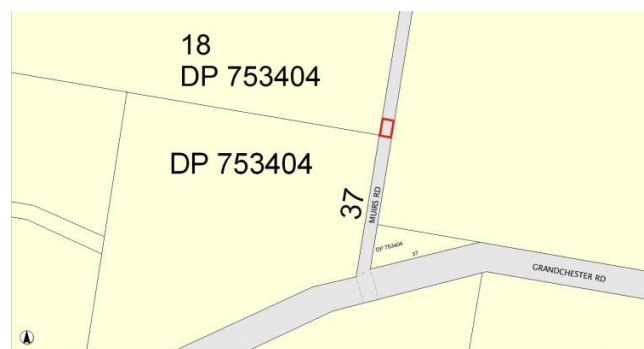
In pursuance of the provisions of section 151, *Roads Act 1993*, the Crown road specified in Schedule 1 is transferred to the Roads Authority specified in Schedule 2 hereunder, and as from that date the roads specified in Schedule 1 cease to be a Crown road.

The Hon NIALL BLAIR, MLC
Minister for Lands and Water

Schedule 1

*Parish – Ulungra; County – Gowen
Land District – Gilgandra
LGA – Gilgandra Shire Council*

Crown road highlighted red on diagram hereunder.



Schedule 2

Road Authority: Gilgandra Shire Council
File Ref: 16/07639 – W572329
Council Ref: Cluster 556099

REVOCATION OF RESERVATION OF CROWN LAND

Pursuant to section 90 of the *Crown Lands Act 1989*, the reservations of Crown land specified in Column 1 of the Schedule hereunder are revoked to the extent specified opposite thereto in Column 2 of the Schedule.

The Hon NIALL BLAIR, MLC
Minister for Lands and Water

Column 1	Schedule	Column 1	Column 2	Column 3
<p>Land District: Nyngan Local Government Area: Bogan Shire Council Locality: Nyngan Reserve No 755295 Public Purpose: Future Public Requirements Notified: 29 June 2007 Reserve No 79088 Public Purpose: Reserved from Sale and Lease other than Special Lease Notified: 16 November 1956 File Reference: DB87H69</p>	<p>The part being Lot 73 DP No 755295 Parish: Kungerbil County: Oxley</p>			<p>Reserve No 130006 Public Purpose: Public Recreation Notified: 12 December 1986 Reserve No 130007 Public Purpose: Public Recreation Notified: 12 December 1986 Reserve No 130008 Public Purpose: Public Recreation Notified: 12 December 1986 Reserve No 130009 Public Purpose: Public Recreation Notified: 12 December 1986 Reserve No 130010 Public Purpose: Public Recreation Notified: 12 December 1986 Reserve No 130064 Public Purpose: Public Recreation Notified: 14 May 1993 File Reference: GB02R28</p>

GOULBURN OFFICE

APPOINTMENT OF CORPORATION TO MANAGE RESERVE TRUST

Pursuant to section 95 of the *Crown Lands Act 1989*, the corporation specified in Column 1 of the Schedule hereunder is appointed to manage the affairs of the reserve trust specified opposite thereto in Column 2, which is trustee of the reserve referred to in Column 3 of the Schedule.

The Hon NIALL BLAIR, MLC
Minister for Lands and Water

Column 1	Schedule	Column 2	Column 3
<p>Lands Administration Ministerial Corporation</p>	<p>Wee Jasper Reserves Trust</p>	<p>Reserve No 60618 Public Purpose: Public Recreation Notified: 27 July 1928 Reserve No 87128 Public Purpose: Preservation of Caves Notified: 3 April 1969 Reserve No 90969 Public Purpose: Preservation of Caves Notified: 18 November 1977 Reserve No 130005 Public Purpose: Public Recreation Notified: 12 December 1986</p>	

For a term
commencing the
date of this notice

GRAFTON OFFICE

NOTIFICATION OF CLOSING OF A ROAD

In pursuance of the provisions of the *Roads Act 1993*, the road hereunder described is closed and the lands comprised therein cease to be public road and the rights of passage and access that previously existed in relation to the road is extinguished. Upon closing, title to the land, comprising the former public road, vests in the body specified in the Schedule hereunder.

The Hon NIALL BLAIR, MLC
Minister for Lands and Water

Description

*Parishes – Blair Hill, Yarrow; County – Gough
Land District – Glen Innes
LGA – Glen Innes Severn Shire*

Road Closed: Lot 2 DP 1213809
File No: 13/16271

Schedule

On closing, the land within Lot 2 DP 1213809 remains vested in the State of New South Wales as Crown land.

NOTIFICATION OF CLOSING OF A ROAD

In pursuance of the provisions of the *Roads Act 1993*, the road hereunder described is closed and the lands comprised therein cease to be public road and the rights of passage and access that previously existed in relation to the road is extinguished. Upon closing, title to the land, comprising the former public road, vests in the body specified in the Schedule hereunder.

The Hon NIALL BLAIR, MLC
Minister for Lands and Water

Description

*Parish – Gehan; County – Jamison
Land District – Narrabri; LGA – Narrabri*

Road Closed: Lot 8 DP 1190851
File No: ME05H325

Schedule

On closing, the land within Lot 8 DP 1190851 remains vested in the State of New South Wales as Crown land.

NOTIFICATION OF CLOSING OF A ROAD

In pursuance of the provisions of the *Roads Act 1993*, the road hereunder described is closed and the lands comprised therein cease to be public road and the rights of passage and access that previously existed in relation to the road is extinguished. Upon closing, title to the land, comprising the former public road, vests in the body specified in the Schedule hereunder.

The Hon NIALL BLAIR, MLC
Minister for Lands and Water

Description

*Parish – Jindalee; County – Harden
Land District – Cootamundra
LGA – Cootamundra-Gundagai*

Road Closed: Lot 2 DP 1221176
File No: 14/01423

Schedule

On closing, the land within Lot 2 DP 1221176 remains vested in the State of New South Wales as Crown land.

NOTIFICATION OF CLOSING OF A ROAD

In pursuance of the provisions of the *Roads Act 1993*, the road hereunder described is closed and the lands comprised therein cease to be public road and the rights of passage and access that previously existed in relation to the road is extinguished.

Upon closing, title to the land, comprising the former public road, vests in the body specified in the Schedule hereunder.

The Hon NIALL BLAIR, MLC
Minister for Lands and Water

Description

*Parish – Jindalee; County – Harden
Land District – Cootamundra
LGA – Cootamundra-Gundagai*

Road Closed: Lot 1 DP 1221175
File No: 14/01425

Schedule

On closing, the land within Lot 1 DP 1221175 remains vested in the State of New South Wales as Crown land.

NOTIFICATION OF CLOSING OF A ROAD

In pursuance of the provisions of the *Roads Act 1993*, the road hereunder described is closed and the lands comprised therein cease to be public road and the rights of passage and access that previously existed in relation to the road is extinguished. Upon closing, title to the land, comprising the former public road, vests in the body specified in the Schedule hereunder.

The Hon NIALL BLAIR, MLC
Minister for Lands and Water

Description

*Parish – Jindalee; County – Harden
Land District – Cootamundra
LGA – Cootamundra-Gundagai*

Road Closed: Lot 4 DP 1221178
File No: 14/01426

Schedule

On closing, the land within Lot 4 DP 1221178 remains vested in the State of New South Wales as Crown land.

NOTIFICATION OF CLOSING OF A ROAD

In pursuance of the provisions of the *Roads Act 1993*, the road hereunder described is closed and the lands comprised therein cease to be public road and the rights of passage and access that previously existed in relation to the road is extinguished. Upon closing, title to the land, comprising the former public road, vests in the body specified in the Schedule hereunder.

The Hon NIALL BLAIR, MLC
Minister for Lands and Water

Description

*Parish – Jindalee; County – Harden
Land District – Cootamundra
LGA – Cootamundra-Gundagai*

Road Closed: Lot 3 DP 1221177
File No: 14/01428

Schedule

On closing, the land within Lot 3 DP 1221177 remains vested in the State of New South Wales as Crown land.

NOTIFICATION OF CLOSING OF A ROAD

In pursuance of the provisions of the *Roads Act 1993*, the road hereunder described is closed and the lands comprised therein cease to be public road and the rights of passage and access that previously existed in relation to the road is extinguished. Upon closing, title to the land, comprising the former public road, vests in the body specified in the Schedule hereunder.

The Hon NIALL BLAIR, MLC
Minister for Lands and Water

Description

*Parish – Coonhoonbula; County – Wallace
Land District – Cooma; LGA – Snowy Monaro Regional*

Road Closed: Lot 1 DP 1222408
File No: 16/02768

Schedule

On closing, the land within Lot 1 DP 1222408 remains vested in the State of New South Wales as Crown land.

NOTIFICATION OF CLOSING OF A ROAD

In pursuance of the provisions of the *Roads Act 1993*, the road hereunder described is closed and the lands comprised therein cease to be public road and the rights of passage and access that previously existed in relation to the road is extinguished. Upon closing, title to the land, comprising the former public road, vests in the body specified in the Schedule hereunder.

The Hon NIALL BLAIR, MLC
Minister for Lands and Water

Description

*Parish – Buckra Bendinni; County – Raleigh
Land District – Bellingen; LGA – Nambucca*

Road Closed: Lot 1 DP 1169410
File No: GF05H400

Schedule

On closing, the land within Lot 1 DP 1169410 remains vested in the State of New South Wales as Crown land.

NOTIFICATION OF CLOSING OF A ROAD

In pursuance of the provisions of the *Roads Act 1993*, the road hereunder described is closed and the lands comprised therein cease to be public road and the rights of passage and access that previously existed in relation to the road is extinguished. Upon closing, title to the land, comprising the former public road, vests in the body specified in the Schedule hereunder.

The Hon NIALL BLAIR, MLC
Minister for Lands and Water

Description

*Parish – The Brothers; County – Beresford
Land District – Cooma; LGA – Snowy Monaro Regional*

Road Closed: Lot 1 DP 1222095
File No: 16/01539

Schedule

On closing, the land within Lot 1 DP 1222095 remains vested in the State of New South Wales as Crown land.

**NOTICE OF PURPOSE OTHER THAN
THE DECLARED PURPOSE PURSUANT TO
SECTION 34A (2) (b) OF THE
CROWN LANDS ACT 1989**

Pursuant to section 34A (2) (b) of the *Crown Lands Act 1989*, the Crown reserve(s) specified in Column 2 of the Schedule is to be used or occupied under a relevant interest granted for the purpose(s) specified in Column 1 of the Schedule where such use or occupation is other than the declared purpose of the reserve.

The Hon NIALL BLAIR, MLC
Minister for Lands and Water

Schedule

Column 1

Filming Event

Column 2

Reserve No 140052
Public Purpose: Protection from Sand Drift; Public Recreation
Notified: 9 December 1988
File Reference: 16/07855
Reserve No 1012188
Public Purpose: Access and Public Requirements, Tourism Purposes and Environmental and Heritage Conservation
Notified: 18 August 2006
File Reference: 16/07855

Notes: Existing reservations under the Crown Lands Act are not revoked.

HAY OFFICE

**NOTICE OF PURPOSE OTHER THAN
THE DECLARED PURPOSE PURSUANT TO
SECTION 34A (2) (b) OF THE
CROWN LANDS ACT 1989**

Pursuant to section 34A (2) (b) of the *Crown Lands Act 1989*, the Crown reserve(s) specified in Column 2 of the Schedule is to be used or occupied under a relevant interest granted for the purpose(s) specified in Column 1 of the Schedule where such use or occupation is other than the declared purpose of the reserve.

The Hon NIALL BLAIR, MLC
Minister for Lands and Water

Schedule

Column 1

Pipeline; Pump Site

Column 2

Reserve No 41342
Public Purpose: Travelling Stock
Notified: 13 February 1907
File Reference: 15/05090
Reserve No 88102
Public Purpose: Access
Notified: 15 January 1971
File Reference: 15/05090

MAITLAND OFFICE

NOTICE OF PURPOSE OTHER THAN THE DECLARED PURPOSE PURSUANT TO SECTION 34A (2) (b) OF THE CROWN LANDS ACT 1989

Pursuant to section 34A (2) (b) of the *Crown Lands Act 1989*, the Crown reserve(s) specified in Column 2 of the Schedule is to be used or occupied under a relevant interest granted for the purpose(s) specified in Column 1 of the Schedule where such use or occupation is other than the declared purpose of the reserve.

The Hon NIALL BLAIR, MLC
Minister for Lands and Water

Schedule

Column 1	Column 2
Environmental Studies	Reserve No 19451 Public Purpose: Public Recreation Notified: 20 January 1894 File Reference: 16/02668 Reserve No 71623 Public Purpose: Future Public Requirements Notified: 24 August 1945 File Reference: 16/02668 Reserve No 79658 Public Purpose: Generally Notified: 7 June 1957 File Reference: 16/07778 Reserve No 91166 Public Purpose: Preservation of Native Flora and Fauna; Public Recreation Notified: 16 June 1978 File Reference: 16/02668 Reserve No 93626 Public Purpose: Future Public Requirements Notified: 12 September 1980 File Reference: 16/02668 Reserve No 170007 Public Purpose: Future Public Requirements Notified: 11 July 1986 File Reference: 16/02668 Reserve No 755207 Public Purpose: Future Public Requirements Notified: 29 June 2007 File Reference: 16/02668 Reserve No 755218 Public Purpose: Future Public Requirements Notified: 29 June 2007 File Reference: 16/02668

Column 1

Column 1

Grazing

Column 1

Parking Area

Column 1

Site Investigation

Column 1

Access

Column 2

Reserve No 755242
Public Purpose: Future Public Requirements
Notified: 29 June 2007
File Reference: 16/02668

Schedule

Column 2

Reserve No 50739
Public Purpose: Access
Notified: 14 July 1915
File Reference: 15/10702

Schedule

Column 2

Reserve No 72515
Public Purpose: Public Recreation
Notified: 14 November 1947
File Reference: 16/07013
Reserve No 90276
Public Purpose: Future Public Requirements
Notified: 10 August 1973
File Reference: 16/07013
Reserve No 1038708
Public Purpose: Urban Development
Notified: 4 December 2015
File Reference: 16/07013

Schedule

Column 2

Reserve No 170169
Public Purpose: Port Facilities and Services
Notified: 28 June 1996
File Reference: 16/07054

Schedule

Column 2

Reserve No 1023308
Public Purpose: Rural Services, Environmental Protection
Notified: 30 October 2009
File Reference: 15/01480

NEWCASTLE OFFICE

NOTIFICATION OF CLOSING OF A ROAD

In pursuance of the provisions of the *Roads Act 1993*, the road hereunder described is closed and the lands comprised therein cease to be public road and the rights of passage and access that previously existed in relation to the road is extinguished.

Upon closing, title to the land, comprising the former public road, vests in the body specified in the Schedule hereunder.

The Hon NIALL BLAIR, MLC
Minister for Lands and Water

Description

*Parish – Tabrabucca; County – Roxburgh
Land District – Rylstone; LGA – Mid-Western Regional*

Road Closed: Lot 1 DP 1219582
File No: CL/00390

Schedule

On closing, the land within Lot 1 DP 1219582 remains vested in the State of New South Wales as Crown land.

NOTIFICATION OF CLOSING OF A ROAD

In pursuance of the provisions of the *Roads Act 1993*, the road hereunder described is closed and the lands comprised therein cease to be public road and the rights of passage and access that previously existed in relation to the road is extinguished. Upon closing, title to the land, comprising the former public road, vests in the body specified in the Schedule hereunder.

The Hon Niall Blair, MLC
Minister for Lands and Water

Description

*Parish – Lindsay; County – Bathurst
Land District – Blayney; LGA – Blayney*

Road Closed: Lot 1 DP 1224246
File No: 15/02248

Schedule

On closing, the land within Lot 1 DP 1224246 remains vested in Blayney Shire Council as operational land for the purposes of the *Local Government Act 1993*.

Council Reference: RD.RC.3

NOTIFICATION OF CLOSING OF A ROAD

In pursuance of the provisions of the *Roads Act 1993*, the road hereunder described is closed and the lands comprised therein cease to be public road and the rights of passage and access that previously existed in relation to the road is extinguished. Upon closing, title to the land, comprising the former public road, vests in the body specified in the Schedule hereunder.

The Hon NIALL BLAIR, MLC
Minister for Lands and Water

Description

*Parish – Ponsonby; County – Bathurst
Land District – Bathurst; LGA – Bathurst Regional*

Road Closed: Lots 1–2 DP 1220640
File No: 10/15177

Schedule

On closing, the land within Lots 1–2 DP 1220640 remains vested in the State of New South Wales as Crown land.

NOTIFICATION OF CLOSING OF A ROAD

In pursuance of the provisions of the *Roads Act 1993*, the road hereunder described is closed and the lands comprised therein cease to be public road and the rights of passage and access that previously existed in relation to the road is extinguished. Upon closing, title to the land, comprising the former public road, vests in the body specified in the Schedule hereunder.

The Hon NIALL BLAIR, MLC
Minister for Lands and Water

Description

*Parish – Cathundril; County – Narromine
Land District – Dubbo; LGA – Narromine*

Road Closed: Lot 1 DP 1223514
File No: 09/15496

Schedule

On closing, the land within Lot 1 DP 1223514 remains vested in the State of New South Wales as Crown land.

NOTIFICATION OF CLOSING OF A ROAD

In pursuance of the provisions of the *Roads Act 1993*, the road hereunder described is closed and the lands comprised therein cease to be public road and the rights of passage and access that previously existed in relation to the road is extinguished. Upon closing, title to the land, comprising the former public road, vests in the body specified in the Schedule hereunder.

The Hon NIALL BLAIR, MLC
Minister for Lands and Water

Description

*Parish – Yarrobil; County – Bligh
Land District – Wellington; LGA – Mid-Western Regional*

Road Closed: Lot 1 DP 1222755
File No: 15/11011

Schedule

On closing, the land within Lot 1 DP 1222755 remains vested in the State of New South Wales as Crown land.

NOTIFICATION OF CLOSING OF A ROAD

In pursuance of the provisions of the *Roads Act 1993*, the road hereunder described is closed and the lands comprised therein cease to be public road and the rights of passage and access that previously existed in relation to the road is extinguished. Upon closing, title to the land, comprising the former public road, vests in the body specified in the Schedule hereunder.

The Hon NIALL BLAIR, MLC
Minister for Lands and Water

Description

*Parish – Neurea; County – Gordon
Land District – Wellington; LGA – Dubbo Regional*

Road Closed: Lot 6 DP 1218086
File No: 15/09688:JT

Schedule

On closing, the land within Lot 6 DP 1218086 remains vested in the State of New South Wales as Crown land.

NOTIFICATION OF CLOSING OF A ROAD

In pursuance of the provisions of the *Roads Act 1993*, the road hereunder described is closed and the lands comprised therein cease to be public road and the rights of passage and access that previously existed in relation to the road is extinguished. Upon closing, title to the land, comprising the former public road, vests in the body specified in the Schedule hereunder.

The Hon NIALL BLAIR, MLC
Minister for Lands and Water

Description

*Parish – Neurea; County – Gordon
Land District – Wellington; LGA – Dubbo Regional*

Road Closed: Lot 5 DP 1218053
File No: 15/09683:JT

Schedule

On closing, the land within Lot 5 DP 1218053 remains vested in the State of New South Wales as Crown land.

NOTIFICATION OF CLOSING OF A ROAD

In pursuance of the provisions of the *Roads Act 1993*, the road hereunder described is closed and the lands comprised therein cease to be public road and the rights of passage and access that previously existed in relation to the road is extinguished. Upon closing, title to the land, comprising the former public road, vests in the body specified in the Schedule hereunder.

The Hon NIALL BLAIR, MLC
Minister for Lands and Water

Description

*Parish – Neurea; County – Gordon
Land District – Wellington; LGA – Dubbo Regional*

Road Closed: Lot 4 DP 1218000
File No: 15/09686:JT

Schedule

On closing, the land within Lot 4 DP 1218000 remains vested in the State of New South Wales as Crown land.

NOTIFICATION OF CLOSING OF A ROAD

In pursuance of the provisions of the *Roads Act 1993*, the road hereunder described is closed and the lands comprised therein cease to be public road and the rights of passage and access that previously existed in relation to the road is extinguished. Upon closing, title to the land, comprising the former public road, vests in the body specified in the Schedule hereunder.

The Hon NIALL BLAIR, MLC
Minister for Lands and Water

Description

*Parish – Neurea; County – Gordon
Land District – Wellington; LGA – Dubbo Regional*

Road Closed: Lot 7 DP 1219862
File No: 15/05285:JT

Schedule

On closing, the land within Lot 7 DP 1219862 remains vested in the State of New South Wales as Crown land.

NOTIFICATION OF CLOSING OF A ROAD

In pursuance of the provisions of the *Roads Act 1993*, the road hereunder described is closed and the lands comprised therein cease to be public road and the rights of passage and access that previously existed in relation to the road is extinguished. Upon closing, title to the land, comprising the former public road, vests in the body specified in the Schedule hereunder.

The Hon NIALL BLAIR, MLC
Minister for Lands and Water

Description

*Parish – Nyngan; County – Oxley
Land District – Nyngan; LGA – Bogan*

Road Closed: Lot 2 DP 1177979
File No: 12/00290:JT

Schedule

On closing, the land within Lot 2 DP 1177979 remains vested in the State of New South Wales as Crown land.

NOTIFICATION OF CLOSING OF A ROAD

In pursuance of the provisions of the *Roads Act 1993*, the road hereunder described is closed and the lands comprised therein cease to be public road and the rights of passage and access that previously existed in relation to the road is extinguished. Upon closing, title to the land, comprising the former public road, vests in the body specified in the Schedule hereunder.

The Hon NIALL BLAIR, MLC
Minister for Lands and Water

Description

*Parish – Goodiman; County – Bligh
Land District – Dunedoo; LGA – Mid-Western Regional*

Road Closed: Lot 1 DP 1223311
File No: 09/15495

Schedule

On closing, the land within Lot 1 DP 1223311 becomes vested in the State of New South Wales as Crown Land.

Council's reference: ROA100007/W402903

NOTIFICATION OF CLOSING OF A ROAD

In pursuance of the provisions of the *Roads Act 1993*, the road hereunder described is closed and the lands comprised therein cease to be public road and the rights of passage and access that previously existed in relation to the road is extinguished. Upon closing, title to the land, comprising the former public road, vests in the body specified in the Schedule hereunder.

The Hon NIALL BLAIR, MLC
Minister for Lands and Water

Description

*Parish – Draggy; County – Narromine
Land District – Dubbo; LGA – Narromine*

Road Closed: Lot 1 DP 1223526
File No: 16/03715

Schedule

On closing, the land within Lot 1 DP 1223526 remains vested in the State of New South Wales as Crown land.

NOTIFICATION OF CLOSING OF A ROAD

In pursuance of the provisions of the *Roads Act 1993*, the road hereunder described is closed and the lands comprised therein cease to be public road and the rights of passage and access that previously existed in relation to the road is extinguished. Upon closing, title to the land, comprising the former public road, vests in the body specified in the Schedule hereunder.

The Hon NIALL BLAIR, MLC
Minister for Lands and Water

Description

*Parish – Loombah; County – Gordon
Land District – Molong; LGA – Dubbo Regional*

Road Closed: Lots 1–3 DP 1220361
File No: 12/01396 RS

Schedule

On closing, the land within Lots 1–3 DP 1220361 remains vested in the State of New South Wales as Crown land.

NOTIFICATION OF CLOSING OF A ROAD

In pursuance of the provisions of the *Roads Act 1993*, the road hereunder described is closed and the lands comprised therein cease to be public road and the rights of passage and access that previously existed in relation to the road is extinguished. Upon closing, title to the land, comprising the former public road, vests in the body specified in the Schedule hereunder.

The Hon NIALL BLAIR, MLC
Minister for Lands and Water

Description

*Parish – Rouse; County – Bligh
Land District – Dunedoo; LGA – Mid-Western Regional*

Road Closed: Lot 1 DP 1221066
File No: 16/02343

Schedule

On closing, the land within Lot 1 DP 1221066 remains vested in the State of New South Wales as Crown land.

NOTIFICATION OF CLOSING OF A ROAD

In pursuance of the provisions of the *Roads Act 1993*, the road hereunder described is closed and the lands comprised therein cease to be public road and the rights of passage and access that previously existed in relation to the road is extinguished. Upon closing, title to the land, comprising the former public road, vests in the body specified in the Schedule hereunder.

The Hon NIALL BLAIR, MLC
Minister for Lands and Water

Description

*Parish – Coolamin; County – Northumberland
Land District – Maitland; LGA – Cessnock*

Road Closed: Lot 1 DP 1213319
File No: 15/03929

Schedule

On closing, the land within Lot 1 DP 1213319 remains vested in the State of New South Wales as Crown land.

NOTIFICATION OF CLOSING OF A ROAD

In pursuance of the provisions of the *Roads Act 1993*, the road hereunder described is closed and the lands comprised therein cease to be public road and the rights of passage and access that previously existed in relation to the road is extinguished. Upon closing, title to the land, comprising the former public road, vests in the body specified in the Schedule hereunder.

The Hon NIALL BLAIR, MLC
Minister for Lands and Water

Description

*Parish – Cadogan; County – Bathurst
Land District – Bathurst; LGA – Bathurst Regional*

Road Closed: Lot 1 DP 1223694
File No: 08/3380 RS

Schedule

On closing, the land within Lot 1 DP 1223694 remains vested in the State of New South Wales as Crown land.

NOTIFICATION OF CLOSING OF A ROAD

In pursuance of the provisions of the *Roads Act 1993*, the road hereunder described is closed and the lands comprised therein cease to be public road and the rights of passage and access that previously existed in relation to the road is extinguished. Upon closing, title to the land, comprising the former public road, vests in the body specified in the Schedule hereunder.

The Hon NIALL BLAIR, MLC
Minister for Lands and Water

Description

*Parishes – Tunnabidgee, Toolamanang
County – Wellington
Land District – Mudgee; LGA – Mid-Western Regional*

Road Closed: Lots 1–2 DP 1221238
File No: 09/11743

Schedule

On closing, the land within Lots 1–2 DP 1221238 remains vested in the State of New South Wales as Crown land.

NOWRA OFFICE

**NOTICE OF PURPOSE OTHER THAN
THE DECLARED PURPOSE PURSUANT TO
SECTION 34A (2) (b) OF THE
CROWN LANDS ACT 1989**

Pursuant to section 34A (2) (b) of the *Crown Lands Act 1989*, the Crown reserve(s) specified in Column 2 of the Schedule is to be used or occupied under a relevant interest granted for the purpose(s) specified in Column 1 of the Schedule where such use or occupation is other than the declared purpose of the reserve.

The Hon NIALL BLAIR, MLC
Minister for Lands and Water

Schedule

Column 1

Environmental Studies

Column 2

Reserve No 1011848
Public Purpose: Access and Public Requirements, Rural Services, Tourism Purposes and Environmental and Heritage Conservation
Notified: 18 August 2006
File Reference: 16/06498

Notes: Existing reservations under the Crown Lands Act are not revoked.

ORANGE OFFICE

NOTICE OF PURPOSE OTHER THAN THE DECLARED PURPOSE PURSUANT TO SECTION 34A (2) (b) OF THE CROWN LANDS ACT 1989

Pursuant to section 34A (2) (b) of the *Crown Lands Act 1989*, the Crown reserve(s) specified in Column 2 of the Schedule is to be used or occupied under a relevant interest granted for the purpose(s) specified in Column 1 of the Schedule where such use or occupation is other than the declared purpose of the reserve.

The Hon NIALL BLAIR, MLC
Minister for Lands and Water

Schedule

Column 1

Cultivation; Grazing

Column 2

Reserve No 90360
Public Purpose: Future Public Requirements
Notified:
14 December 1973
File Reference: 15/09478

Schedule

Column 1

Access; Grazing

Column 2

Reserve No 750152
Public Purpose: Future Public Requirements
Notified: 29 June 2007
File Reference: 15/07891

Schedule

Column 1

Grazing

Column 2

Reserve No 750179
Public Purpose: Future Public Requirements
Notified: 29 June 2007
File Reference: 15/09478

SYDNEY METROPOLITAN OFFICE

ROADS ACT 1993

ORDER

Transfer of a Crown Road to Council

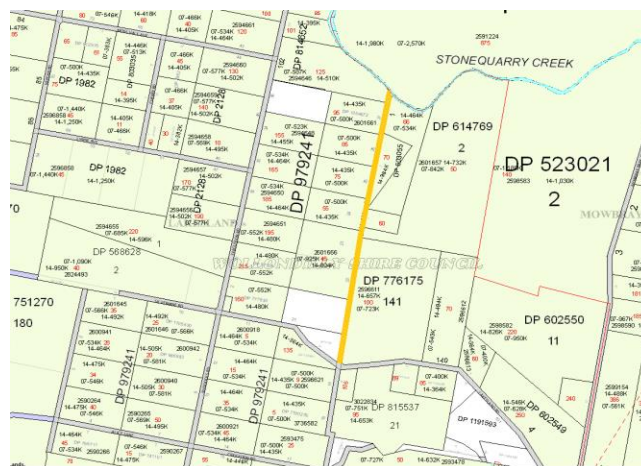
In pursuance of the provisions of section 151, *Roads Act 1993*, the Crown public road specified in Schedule 1 is transferred to the Roads Authority specified in Schedule 2, as from the date of publication of this notice and from that date the road specified in Schedule 1 ceases to be a Crown public road.

The Hon NIALL BLAIR, MLC
Minister for Lands and Water

Schedule 1

*Land District – Picton
Local Government Area – Wollondilly Shire
Parish – Picton, Couridjah & Bargo
County – Cumberland*

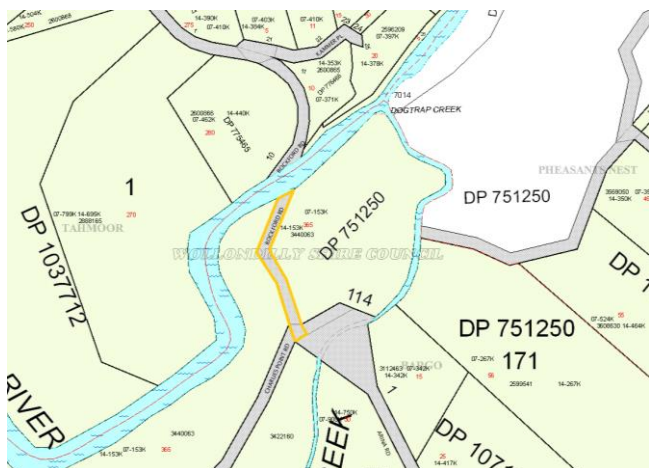
Crown public road known as Skarrats Lane at Lakesland as shown by orange outline on the diagram hereunder.



Crown public road known as Hawkins Road at Tahmoor as shown by orange outline on the diagram hereunder.



Part Crown public road known as Rockford Road at Bargo as shown by orange outline on the diagram hereunder.



Schedule 2

Roads Authority: Wollondilly Shire
File No: 16/04630

NOTICE OF PURPOSE OTHER THAN THE DECLARED PURPOSE PURSUANT TO SECTION 34A (2) (b) OF THE CROWN LANDS ACT 1989

Pursuant to section 34A (2) (b) of the *Crown Lands Act 1989*, the Crown reserve(s) specified in Column 2 of the Schedule is to be used or occupied under a relevant interest granted for the purpose(s) specified in Column 1 of the Schedule where such use or occupation is other than the declared purpose of the reserve.

The Hon NIALL BLAIR, MLC
Minister for Lands and Water

Schedule

Column 1	Column 2
Grazing	Reserve No 751656 Public Purpose: Future Public Requirements Notified: 29 June 2007 File Reference: 15/05582

TAMWORTH OFFICE

NOTICE OF PURPOSE OTHER THAN THE DECLARED PURPOSE PURSUANT TO SECTION 34A (2) (b) OF THE CROWN LANDS ACT 1989

Pursuant to section 34A (2) (b) of the *Crown Lands Act 1989*, the Crown reserve(s) specified in Column 2 of the Schedule is to be used or occupied under a relevant interest granted for the purpose(s) specified in Column 1 of the Schedule where such use or occupation is other than the declared purpose of the reserve.

The Hon NIALL BLAIR, MLC
Minister for Lands and Water

Schedule

Column 1	Column 2
Environmental Rehabilitation	Reserve No 14778 Public Purpose: Gravel Notified: 14 November 1891 File Reference: 16/00887
	Reserve No 95955 Public Purpose: Future Public Requirements Notified: 4 June 1982 File Reference: 16/00887

TAREE OFFICE

NOTICE OF PURPOSE OTHER THAN THE DECLARED PURPOSE PURSUANT TO SECTION 34A (2) (b) OF THE CROWN LANDS ACT 1989

Pursuant to section 34A (2) (b) of the *Crown Lands Act 1989*, the Crown reserve(s) specified in Column 2 of the Schedule is to be used or occupied under a relevant interest granted for the purpose(s) specified in Column 1 of the Schedule where such use or occupation is other than the declared purpose of the reserve.

The Hon NIALL BLAIR, MLC
Minister for Lands and Water

Schedule

Column 1	Column 2
Grazing	Reserve No 14580 Public Purpose: Wharf Site Notified: 17 October 1891 File Reference: 15/03905

WAGGA WAGGA OFFICE

NOTICE OF PURPOSE OTHER THAN THE DECLARED PURPOSE PURSUANT TO SECTION 34A (2) (b) OF THE CROWN LANDS ACT 1989

Pursuant to section 34A (2) (b) of the *Crown Lands Act 1989*, the Crown reserve(s) specified in Column 2 of the Schedule is to be used or occupied under a relevant interest granted for the purpose(s) specified in Column 1 of the Schedule where such use or occupation is other than the declared purpose of the reserve.

The Hon NIALL BLAIR, MLC
Minister for Lands and Water

Schedule

Column 1	Column 2
Pipeline	Reserve No 36845 Public Purpose: Camping, Travelling Stock Notified: 5 December 1903 File Reference: 16/06556

Water Notices

HUNTER WATER ACT 1991

LAND ACQUISITION (JUST TERMS COMPENSATION) ACT 1991

Notice of Compulsory Acquisition of Interest in Land
(Easement) at Morisset

Hunter Water Corporation declares, with the approval of His Excellency the Governor and the Executive Council that the interest in Land described in the Schedule below is acquired by compulsory process in accordance with the provisions of the *Land Acquisition (Just Terms Compensation) Act 1991*, for water supply purposes under the *Hunter Water Act 1991*.

Dated at Sydney, the 21st day of September 2016.

JIM BENTLEY
Managing Director
Hunter Water Corporation

Schedule

*Parish – Morisset; County – Northumberland
Land District – Morisset; LGA – Lake Macquarie*

Interest in Land

Easement rights being Easement for Water Supply pursuant to section 88A of the *Conveyancing Act 1919* affecting that part of Lot 7023 DP 1068373 identified as 'B' Easement for Water Supply 5 wide in DP 1092044.

Hunter Water Reference HW2006-2812

Other Government Notices

ASSOCIATIONS INCORPORATION ACT 2009

Cancellation of Incorporation Pursuant to Section 74

Take notice that the incorporation of the following associations is cancelled by this notice pursuant to section 74 of the *Associations Incorporation Act 2009*.

ALL NATIONS CHURCH INCORPORATED	Y2665701
AUSTRALIAN HOME MISSIONS INC	Y0950521
CENTRAL COAST MULTIPLE SCLEROSIS & HANDICAPPED GROUP INCORPORATED	Y0818812
COWSNEST COMMUNITY FARM INCORPORATED	INC9888291
CROSSROADS CHRISTIAN COMMUNITY HAWKESBURY-NEPEAN INCORPORATED	INC9884786
ELERMORE VALE COMMUNITY FOR APPROPRIATE RESIDENTIAL AND ENVIRONMENTAL STRATEGIES INCORPORATED	INC9894276
ESKINEVILLE KIDS ORGANISATION INCORPORATED	INC9881920
INNER WHEEL CLUB OF KENTHURST INC	Y1074834
LIONS CLUB OF AVALON INCORPORATED	Y1836314
LOVEDALE VIGNERONS ASSOCIATION INCORPORATED	Y2636906
MACLEAY VALLEY COAST TOURISM ASSOCIATION INCORPORATED	INC9883708
NSW COUNCIL OF THE AUSTRALIAN PARACHUTE FEDERATION INCORPORATED	Y2466512
SAVE ROZELLE BAY ASSOCIATION INCORPORATED	Y2850808
SMART GRID AUSTRALIA INCORPORATED	INC9890114

Cancellation is effective as at the date of gazettal.

Dated this 27th day of September 2016.

ROBYNE LUNNEY
Delegate of the Commissioner
NSW Fair Trading

CHARITABLE TRUSTS ACT 1993

Notice under Section 15

Proposed Cy-Pres Scheme Relating to the Western Sydney Local Health District Special Purpose and Trust Account

Section 9 (1) of the *Charitable Trusts Act 1993* permits the application of property cy-pres where the spirit of the original trust can no longer be implemented.

On 13 December 1991, a Special Purpose and Trust Funds Account ('the Account') was established at Mount Druitt Hospital for the benefit of the Coronary Care Unit of that Hospital. The Account balance was initially \$250.00. It now, funded by donations, is valued at around \$8,522.00. The funds in the Account have been used once by Mount Druitt Hospital to purchase a Holter Monitor which is a machine that records heart activity.

On 30 June 2014, in-patient cardiology care at Mount Druitt Hospital ceased, when cardiology services were consolidated with Blacktown Hospital. Both Mount Druitt and Blacktown Hospitals are administered by the Western Sydney Local Health District (WSLHD). WSLHD has applied to the Attorney General for the establishment of a cy pres scheme under the *Charitable Trusts Act 1993* to allow the funds in the Account to be used for research and patient care in the Coronary Care Unit of Blacktown Hospital. WSLHD is the legal successor to the Western Sydney Area Health Service, the health service responsible for Mount Druitt Hospital at the time of the establishment of the Account.

The funds in the account are held on trust for recognised charitable purposes. The funds, if permitted to be used by the Coronary Care Unit of Blacktown Hospital, would continue to benefit the cardiology patient population of Western Sydney.

The Solicitor General, as delegate of the Attorney General in *Charitable Trusts Act 1993* matters, has determined that this is an appropriate matter in which the Attorney General should approve a cy-pres scheme under section 12 (1) (a) of the *Charitable Trusts Act 1993*.

In circumstances where the original purposes of the trust cannot be carried out because there is no longer a Coronary Care Unit at Mount Druitt Hospital (as it has been consolidated into Blacktown Hospital) and where both hospitals are managed by the same Local Health District, the Solicitor General has agreed with a recommendation that a scheme be established whereby the funds held in WSLHD Special Purpose and Trust Account 430053 may be applied for the benefit of research and patient care in the Coronary Care Unit at Blacktown Hospital.

Take note that within one month after the publication of this notice any person may make representations or suggestions to the Attorney General in respect of the proposed scheme.

Date: 21 September 2016

PETER SEVERIN
Acting Secretary
Department of Justice

GEOGRAPHICAL NAMES ACT 1966

Pursuant to the provisions of section 7A (1) of the *Geographical Names Act 1966*, the Geographical Names Board has this day assigned the recorded name listed hereunder as a geographical name.

Forestville War Memorial Playing Fields for a reserve bounded by Melwood Avenue and Lanford Avenue in the locality of Forestville.

The position and extent for this feature is recorded and shown within the Geographical Names Register of New South Wales. This information can be accessed through the Board's website at www.gnb.nsw.gov.au

MICHAEL van den BOS
Secretary
Geographical Names Board

GEOGRAPHICAL NAMES ACT 1966

Pursuant to the provisions of section 7A (1) of the *Geographical Names Act 1966*, the Geographical Names Board has this day assigned the recorded name listed hereunder as a geographical name.

Tumalong Park for a reserve located south of Darling Harbour and adjacent to the western section of Liverpool Street in the locality of Sydney.

The position and extent for this feature is recorded and shown within the Geographical Names Register of New South Wales. This information can be accessed through the Board's website at www.gnb.nsw.gov.au

MICHAEL van den BOS
Secretary
Geographical Names Board

GEOGRAPHICAL NAMES ACT 1966

Pursuant to the provisions of section 10 of the *Geographical Names Act 1966*, the Geographical Names Board has this day assigned the name listed hereunder as a geographical name.

Kiddle Park for a reserve bounded by Church Street and Maple Crescent in the locality of Lithgow.

The position and extent for this feature is recorded and shown within the Geographical Names Register of New South Wales. This information can be accessed through the Board's website at www.gnb.nsw.gov.au

MICHAEL van den BOS
Secretary
Geographical Names Board

**PARENTS AND CITIZENS ASSOCIATIONS
INCORPORATION ACT 1976**

Section 13 (4)

Notice of Incorporation
of Parents and Citizens Associations

The following associations are hereby incorporated under the *Parents and Citizens Associations Incorporation Act 1976*.

1. Tomaree High School
 2. Rockdale Public School
-

3. Bonnet Bay Public School
4. Granville Boys High School
5. Homebush West Public School
6. Wentworth Falls Public School

Dated 22 September 2016

MICHAEL WATERHOUSE
General Counsel
Department of Education

**POISONS AND THERAPEUTIC GOODS
REGULATION 2008**

ORDER

Withdrawal of Drug Authority

In accordance with the provisions of clause 175 (1) of the *Poisons and Therapeutic Goods Regulation 2008* an Order has been made on Dr Judith SILBERBERG (MED0000964188), of Narrabeen NSW 2101, prohibiting her until further notice, as a medical practitioner, from supplying or having possession of drugs of addiction as authorised by clause 101 of the Regulation and issuing a prescription for a drug of addiction as authorised by clause 77 of the Regulation.

This Order is to take effect on and from 5 October 2016.

Dated at Sydney, 27 September 2016

ELIZABETH KOFF
Secretary
NSW Health

RURAL FIRES ACT 1997

Local Bush Fire Danger Period Variation

Pursuant to section 82 of the *Rural Fires Act 1997*, as amended, the Commissioner of the NSW Rural Fire Service, following consultation with the local stakeholders, declares the following Local Bush Fire Danger Period Variation:

Area of Variation:

Bland Shire Council
Temora Shire Council

The Local Bush Fire Danger period has been revoked for the period commencing 1 October until 31 October 2016.

During this period permits pursuant to section 87 of the *Rural Fires Act 1997*, as amended, will not be required for the lighting of fire for the purposes of land clearance or fire breaks.

Dated: 22 September 2016

ROB ROGERS AFSM
Deputy Commissioner
Executive Director, Operations
Delegate

RURAL FIRES ACT 1997

Local Bush Fire Danger Period Variation

Pursuant to section 82 of the *Rural Fires Act 1997*, as amended, the Commissioner of the NSW Rural Fire Service,

following consultation with the local stakeholders, declares the following Local Bush Fire Danger Period Variation:

Area of Variation:

Blayney Shire Council
Cabonne Council
Corowa Shire Council
Orange City Council

The Local Bush Fire Danger period has been revoked for the period commencing 1 October until 31 October 2016.

During this period permits pursuant to section 87 of the *Rural Fires Act 1997*, as amended, will not be required for the lighting of fire for the purposes of land clearance or fire breaks.

Dated: 26 September 2016

ROB ROGERS AFSM
Deputy Commissioner
Executive Director, Operations
Delegate

RURAL FIRES ACT 1997

Local Bush Fire Danger Period Variation

Pursuant to section 82 of the *Rural Fires Act 1997*, as amended, the Commissioner of the NSW Rural Fire Service, following consultation with the local stakeholders, declares the following Local Bush Fire Danger Period Variation:

Area of Variation:

Cootamundra Gundagai Regional Council incorporating:
Cootamundra Shire Council
Gundagai Shire Council

The Local Bush Fire Danger period has been revoked for the period commencing 1 October until 31 October 2016.

During this period permits pursuant to section 87 of the *Rural Fires Act 1997*, as amended, will not be required for the lighting of fire for the purposes of land clearance or fire breaks.

Dated: 26 September 2016

ROB ROGERS AFSM
Deputy Commissioner
Executive Director, Operations
Delegate

RURAL FIRES ACT 1997

Local Bush Fire Danger Period Variation

Pursuant to section 82 of the *Rural Fires Act 1997*, as amended, the Commissioner of the NSW Rural Fire Service, following consultation with the local stakeholders, declares the following Local Bush Fire Danger Period Variation:

Area of Variation:

Forbes Shire Council
Lachlan Shire Council
Parkes Shire Council
Weddin Shire Council

The Local Bush Fire Danger period has been revoked for the period commencing 1 October until 31 October 2016.

During this period permits pursuant to section 87 of the *Rural Fires Act 1997*, as amended, will not be required for the lighting of fire for the purposes of land clearance or fire breaks.

Dated: 23 September 2016

ROB ROGERS AFSM
Deputy Commissioner
Executive Director, Operations
Delegate

RURAL FIRES ACT 1997

Local Bush Fire Danger Period Variation

Pursuant to section 82 of the *Rural Fires Act 1997*, as amended, the Commissioner of the NSW Rural Fire Service, following consultation with the local stakeholders, declares the following Local Bush Fire Danger Period Variation:

Area of Variation:

Goulburn Mulwaree Council
Upper Lachlan Shire Council
Yass Valley Council

The Local Bush Fire Danger period has been revoked for the period commencing 1 October until 31 October 2016.

During this period permits pursuant to section 87 of the *Rural Fires Act 1997*, as amended, will not be required for the lighting of fire for the purposes of land clearance or fire breaks.

Dated: 22 September 2016

ROB ROGERS AFSM
Deputy Commissioner
Executive Director, Operations
Delegate

RURAL FIRES ACT 1997

Local Bush Fire Danger Period Variation

Pursuant to section 82 of the *Rural Fires Act 1997*, as amended, the Commissioner of the NSW Rural Fire Service, following consultation with the local stakeholders, declares the following Local Bush Fire Danger Period Variation:

Area of Variation:

Griffith City Council
Leeton Shire Council
Narrandera Shire Council

The Local Bush Fire Danger period has been extended for the period commencing 1 October until 31 October 2016.

During this period permits pursuant to section 87 of the *Rural Fires Act 1997*, as amended, will be required for the lighting of fire for the purposes of land clearance or fire breaks.

Dated: 26 September 2016

ROB ROGERS AFSM
Deputy Commissioner
Executive Director, Operations
Delegate

RURAL FIRES ACT 1997

Local Bush Fire Danger Period Variation

Pursuant to section 82 of the *Rural Fires Act 1997*, as amended, the Commissioner of the NSW Rural Fire Service, following consultation with the local stakeholders, declares the following Local Bush Fire Danger Period Variation:

Area of Variation:

Hilltops Council incorporating:

- Boorowa Council
- Harden Shire Council
- Young Shire Council

The Local Bush Fire Danger period has been revoked for the period commencing 1 October until 31 October 2016.

During this period permits pursuant to section 87 of the *Rural Fires Act 1997*, as amended, will not be required for the lighting of fire for the purposes of land clearance or fire breaks.

Dated: 23 September 2016

ROB ROGERS AFSM
Deputy Commissioner
Executive Director, Operations
Delegate

The Local Bush Fire Danger period has been revoked for the period commencing 1 October until 31 October 2016.

During this period permits pursuant to section 87 of the *Rural Fires Act 1997*, as amended, will not be required for the lighting of fire for the purposes of land clearance or fire breaks.

Dated: 22 September 2016

ROB ROGERS AFSM
Deputy Commissioner
Executive Director, Operations
Delegate

RURAL FIRES ACT 1997

Local Bush Fire Danger Period Variation

Pursuant to section 82 of the *Rural Fires Act 1997*, as amended, the Commissioner of the NSW Rural Fire Service, following consultation with the local stakeholders, declares the following Local Bush Fire Danger Period Variation:

Area of Variation:

Murrumbidgee Council incorporating:

- Jerilderie Shire Council
- Murrumbidgee Shire Council

The Local Bush Fire Danger period has been extended for the period commencing 1 October until 31 October 2016.

During this period permits pursuant to section 87 of the *Rural Fires Act 1997*, as amended, will be required for the lighting of fire for the purposes of land clearance or fire breaks.

Dated: 26 September 2016

ROB ROGERS AFSM
Deputy Commissioner
Executive Director, Operations
Delegate

RURAL FIRES ACT 1997

Local Bush Fire Danger Period Variation

Pursuant to section 82 of the *Rural Fires Act 1997*, as amended, the Commissioner of the NSW Rural Fire Service, following consultation with the local stakeholders, declares the following Local Bush Fire Danger Period Variation:

Area of Variation:

Snowy Valleys Council incorporating:

- Tumbarumba Shire Council
- Tumut Shire Council



LOCAL COURT PRACTICE NOTE NO. 1 OF 2015

Local Court Civil Jurisdiction – Online Court Protocol

ISSUED: 25 September 2015

COMMENCES: 1 October 2015

AMENDED AND REISSUED: 30 September 2016

Part 1 Commencement and Application of Practice Note

- 1.1 This Practice Note, as amended, commences on 30 September 2016.
- 1.2 This Practice Note is issued to enable the use of Online Court in the Local Court Civil Jurisdiction for proceedings in a list approved by the Chief Magistrate, as published from time to time on the Local Court website (www.localcourt.justice.nsw.gov.au).
- 1.3 This Practice Note is to be read in conjunction with Local Court Practice Note Civ 1.

Part 2 Definitions

2.1 In this Practice Note:

'court date' means a date on which the proceeding is listed for case management.

'CPA' means *Civil Procedure Act 2005*.

'delegate' means a managing lawyer or employed support staff member who is registered as a delegate by the practitioner on the record via the ORW.

'OCR' means Online Court Record.

'OLC' means Online Court.

'ORW' means Online Registry Website.

'party' means a party to a proceeding, and includes a practitioner on the record who is representing the party in the proceeding and any delegate of the practitioner.

'practitioner' means legal practitioner.

'UCPR' means the *Uniform Procedure Rules 2005*.

Part 3 Purpose

- 3.1 The object of this Practice Note is to minimise the cost and inconvenience of in-person court appearances by enabling parties to make online requests without the need to attend court.

Part 4 Conduct in an Online Court

- 4.1 The OLC is a virtual courtroom, authorised by Schedule 1 to the *Electronic Transaction (ECM Courts) Order 2005*. It may only be used for issues that may be considered and determined by a registrar.
- 4.2 OLC is not to be used for communications solely between the parties.
- 4.3 Parties should conduct themselves and use language in the OLC as they would during an in-person court appearance.
- 4.4 A registrar may, from time to time, give instructions as to:
- a) the acceptable length of reasons for requests and messages in an OLC; and
 - b) the time and date by which requests and responses to requests must be made.
- 4.5 If a message is submitted to the OLC by a delegate for a practitioner on the record, the practitioner is taken to have affirmed to the Court that he or she has actual knowledge of its contents.
- 4.6 Undertakings given in an OLC by parties are as binding as if the undertaking were given in an in-person courtroom appearance.
- 4.7 Parties will be notified by email when a message has been sent in the OLC.

Part 5 Commencement of an Online Court

- 5.1 When a proceeding enters an approved list, and each of the parties is a registered user of the ORW, it is eligible and will be activated for OLC.
- 5.2 All parties will be notified immediately by email that the proceeding is eligible and has been activated for OLC.

Part 6 What may be dealt with in Online Court

- 6.1 OLC may be used for interlocutory or procedural matters that may arise during case management of the proceeding. Matters in the OLC will be conducted in accordance with Local Court Practice Note Civ 1 (and s 71 of CPA).
- 6.2 In the OLC, parties may request the following:
- a) Adjournment of the proceeding;
 - b) Interlocutory orders pursuant to Part 6 of CPA;
 - c) Fixing of a trial date; and

- d) Referral of matters to directions hearing before a magistrate.

Part 7 How will matters be dealt with in Online Court

7.1 For each court date, the following communications are to be made in the OLC:

- a) **Request:** a party may make a request for interlocutory orders
- b) **Response:** each other party will be automatically notified of the request, and is to respond by consenting to the request or making a counter request.
- c) **Further response:** each other party will be automatically notified of the response. If a counter request is made, each other party is to respond by indicating their consent or opposition to the counter request.

7.2 All requests (or counter requests) in the OLC must be supported with reasons.

7.3 Any communication referred to in paragraph 7.1 must be made prior to the court date by the date/time stipulated by the registrar. If a communication is not received by the stipulated date/time, the registrar may determine whether the parties are required to attend in person on the court date and make orders accordingly.

Part 8 Registrar orders

8.1 When the registrar makes an order in the OLC an automatic email will be sent to all parties.

Part 9 Messaging

9.1 At any time during the OLC:

- a) A party may send a message to the registrar regarding any case management issues between the parties; and
- b) The registrar may choose to send a message to the parties if it appears there are case management issues requiring resolution.

9.2 Messages sent will be visible to all parties.

Part 10 Costs

10.1 On occasion the registrar may determine that the parties are required to attend in person on a court date and will make orders accordingly.

10.2 On a court date at which the parties are required to appear in person, the registrar may consider any application for costs from parties to cover the costs of appearance in person and/or costs of preparation of any OLC request.

10.3 In determining the costs application, the registrar may take into account any relevant consideration, including without limitation:

- a) Any failure of a party to respond to a request (s 56(5) CPA);

- b) Whether the in-person court appearance could have been avoided if the party had responded to an OLC request; and
- c) Whether there is a reasonable explanation for not responding to an OLC request.

Part 11 Consent orders

- 11.1 As far as practicable, parties will have communicated between themselves and come to an agreed position as to the orders sought prior to submitting a request in the OLC.
- 11.2 Any terms agreed between the parties should be included as orders sought in the request.

Part 12 Terminating an Online Court request

- 12.1 An OLC request may be terminated at any time by the registrar and the proceeding listed for resolution at an in-person court appearance before a registrar or a directions hearing before a magistrate.

Part 13 Documents

- 13.1 Documents can be attached as part of a request or attached to a message. Any attached documents will be viewable by all parties and the registrar.
- 13.2 Where parties require documents to be formally filed, they should do so via the ORW and not via the OLC.

Part 14 Obtaining copy of Online Court Record

- 14.1 All activity in the OLC including requests, consents, counter requests and messages will be recorded in the OCR and will be visible to all parties and the registrar.
- 14.2 Any person may make a request to the registrar for a printed copy of the OCR. The printed copy of the OCR may be provided, subject to any suppression order or other restrictions that might apply to the proceeding.

Jane Mottley
Acting Chief Magistrate

COUNCIL NOTICES

ALBURY CITY COUNCIL

LOCAL GOVERNMENT ACT 1993
Section 50

Notice is hereby given that in accordance with section 50 of the *Local Government Act 1993*, the land described in the schedule below is vested in Albury City Council.

FRANK ZAKNICH, General Manager, Albury City Council,
PO Box 323, Albury NSW 2640.

Schedule

Drainage Reserve described as Lot 4 DP 407459.

Drainage Reserve described as Lot 3 DP 441642. [8815]

CANTERBURY-BANKSTOWN COUNCIL

HERITAGE ACT 1977

Interim Heritage Order No 1

Various Properties in Hurlstone Park

Under section 25 of the *Heritage Act 1977* Canterbury-Bankstown Council does by this order:

- (i) make an interim heritage order to cover the items of the environmental heritage specified or described in Schedule 'A'; and
- (ii) declare that the Interim Heritage Order shall apply to the curtilage or site of such items, being the land described in Schedule 'B'.

This Interim Heritage Order will lapse six months from the date that it is made unless the Canterbury-Bankstown Council has passed a resolution before that date either:

- 1) in the case of an item which, in the council's opinion, is of local significance, to place the item on the heritage schedule of a local environmental plan with appropriate provisions for protecting and managing the item; and
- 2) in the case of an item which in the council's opinion, is of State heritage significance, nominate the item for inclusion on the State Heritage Register.

Campsie, 30th day of September 2016.

MATTHEW STEWART, Interim General Manager,
Canterbury-Bankstown Council

Schedule "A"	Schedule "B"
The property known as 40 Acton Street, Hurlstone Park on the land described in Schedule "B".	All those pieces or parcels of land known as Lot 21, DP 623455 in the Parish of Petersham, County of Cumberland.
The property known as 4 Canberra Street, Hurlstone Park on the land described in Schedule "B".	All those pieces or parcels of land known as Lot 2, DP 503010 in the Parish of Petersham, County of Cumberland.

Schedule "A"	Schedule "B"
The properties known as 22 and 24 Canterton Street, Hurlstone Park on the land described in Schedule "B".	All those pieces or parcels of land known as Lots 13 and 14, Section 2, DP 5100 in the Parish of Petersham, County of Cumberland.
The property known as 49 Church Street, Hurlstone Park on the land described in Schedule "B".	All those pieces or parcels of land known as Lot 1, DP 945901 in the Parish of Petersham, County of Cumberland.
The properties known as 13 and 15 Crinan Street, Hurlstone Park on the land described in Schedule "B".	All those pieces or parcels of land known as Lots 9 and 10, DP 6091 in the Parish of Petersham, County of Cumberland.
The properties known as 66, 68, 70, 72, 76, and 78 Crinan Street, Hurlstone Park on the land described in Schedule "B".	All those pieces or parcels of land known as Lots 4 and 5, DP 3342, Lot A, DP 365662, Lot 2, DP 700041, Lot 1, DP 931430, and Lot 1, DP 915598 in the Parish of Petersham, County of Cumberland.
The property known as 81 Crinan Street, Hurlstone Park on the land described in Schedule "B".	All those pieces or parcels of land known as Lot 1, DP 3383 in the Parish of Petersham, County of Cumberland.
The property known as 96 Crinan Street, Hurlstone Park on the land described in Schedule "B".	All those pieces or parcels of land known as Lot 5, DP 5924 in the Parish of Petersham, County of Cumberland.
The property known as 101 Crinan Street, Hurlstone Park on the land described in Schedule "B".	All those pieces or parcels of land known as Lot 9, DP 3383 in the Parish of Petersham, County of Cumberland.
The properties known as 38, 40, 42, 44 and 46 Dunstaffenage Street, Hurlstone Park on the land described in Schedule "B".	All those pieces or parcels of land known as Lots 1 and 2, DP 123813, Lot 1, DP 124110, Lot 1, DP 947077, Lots 1 and 2, DP 123818, and Lot 1, DP 950133 in the Parish of Petersham, County of Cumberland.
The properties known as 27 and 29 Duntroon Street, Hurlstone Park on the land described in Schedule "B".	All those pieces or parcels of land known as Lot 1, DP 7126, and Lot 1, DP 952563 in the Parish of Petersham, County of Cumberland.

Schedule "A"	Schedule "B"	Schedule "A"	Schedule "B"
The properties known as 37 and 39 Duntroon Street, Hurlstone Park on the land described in Schedule "B".	All those pieces or parcels of land known as Lots 1 and 2, DP 1069398 in the Parish of Petersham, County of Cumberland.	The property known as 46 Floss Street, Hurlstone Park on the land described in Schedule "B".	All those pieces or parcels of land known as Lot 1, DP 927664 in the Parish of Petersham, County of Cumberland.
The properties known as 44 and 46 Duntroon Street, Hurlstone Park on the land described in Schedule "B".	All those pieces or parcels of land known as Lots 1 and 2, DP 236096 in the Parish of Petersham, County of Cumberland.	The property known as 79 Floss Street, Hurlstone Park on the land described in Schedule "B".	All those pieces or parcels of land known as Lot 1, DP 981438 in the Parish of Petersham, County of Cumberland.
The property known as 58–60 Duntroon Street, Hurlstone Park on the land described in Schedule "B".	All those pieces or parcels of land known as Lot 20, DP 558840 in the Parish of Petersham, County of Cumberland.	The property known as 42 Garnet Street, Hurlstone Park on the land described in Schedule "B".	All those pieces or parcels of land known as Lot 2, DP 322881 in the Parish of Petersham, County of Cumberland.
The properties known as 82 and 84 Duntroon Street, Hurlstone Park on the land described in Schedule "B".	All those pieces or parcels of land known as Lots 1 and 2, DP 577971 in the Parish of Petersham, County of Cumberland.	The property known as 50 Garnet Street, Hurlstone Park on the land described in Schedule "B".	All those pieces or parcels of land known as Lot 1, DP 2906 in the Parish of Petersham, County of Cumberland.
The properties known as 90 and 92 Duntroon Street, Hurlstone Park on the land described in Schedule "B".	All those pieces or parcels of land known as Lot 1, DP 972451, and Lot 20, DP 3268 in the Parish of Petersham, County of Cumberland.	The property known as 76–80 Garnet Street, Hurlstone Park comprising the remnant worked quarry faces on the land described in Schedule "B".	All those pieces or parcels of land known as SP 21620 in the Parish of Petersham, County of Cumberland.
The property known as 109 Duntroon Street, Hurlstone Park on the land described in Schedule "B".	All those pieces or parcels of land known as Lot 5, DP 4448 in the Parish of Petersham, County of Cumberland.	The properties known as 15 and 17 Gower Street, Hurlstone Park on the land described in Schedule "B".	All those pieces or parcels of land known as Lots A and B, DP 106262 in the Parish of Petersham, County of Cumberland.
The property known as 113 Duntroon Street, Hurlstone Park on the land described in Schedule "B".	All those pieces or parcels of land known as Lot 3, DP 4448 in the Parish of Petersham, County of Cumberland.	The property known as 21 Kilbride Street, Hurlstone Park on the land described in Schedule "B".	All those pieces or parcels of land known as Lot 1, DP 170536 in the Parish of Petersham, County of Cumberland.
The property known as 128 Duntroon Street, Hurlstone Park on the land described in Schedule "B".	All those pieces or parcels of land known as Lot 1, Section 1, DP 3849 in the Parish of Petersham, County of Cumberland.	The property known as Hurlstone Park Uniting Church situated at 8 Melford Street, Hurlstone Park on the land described in Schedule "B".	All those pieces or parcels of land known as Lot 4, DP 3738 in the Parish of Petersham, County of Cumberland.
The property known as Euston Reserve situated at 2C Euston Road, Hurlstone Park on the land described in Schedule "B".	All those pieces or parcels of land known as Lot 2, DP 611627 and the closed road to the west, in the Parish of Petersham, County of Cumberland.	The property known as 104 Melford Street, Hurlstone Park on the land described in Schedule "B".	All those pieces or parcels of land known as Lot 1, DP 311222 in the Parish of Petersham, County of Cumberland.
The property known as 29 Fernhill Street, Hurlstone Park on the land described in Schedule "B".	All those pieces or parcels of land known as Lot 2, DP 309332 in the Parish of Petersham, County of Cumberland.	The property known as St Stephanos Greek Orthodox Church situated at 650–652 and 654–668 New Canterbury Road, Hurlstone Park comprising the former St Stephens Anglican Church (1924) and original weatherboard church (1908) on the land described in Schedule "B".	All those pieces or parcels of land known as Lot 2, DP 309070, Lot 1 DP 309071, and Lot A, DP 448353 in the Parish of Petersham, County of Cumberland.
The property known as 31 Fernhill Street, Hurlstone Park on the land described in Schedule "B".	All those pieces or parcels of land known as Lot 2, DP 124160 in the Parish of Petersham, County of Cumberland.		

CESSNOCK CITY COUNCIL

ROADS ACT 1993

Naming of Roads

Notice is hereby given that Cessnock City Council, pursuant to section 162 of the *Roads Act 1993*, has officially named the road(s) as shown hereunder:

Name	Locality
OAKEY RIDGE	Cessnock

Description

A private access road starting opposite Marrowbone Road, it heads north and then east.

Name	Locality
MOUNT VIEW LANE	Cessnock

Description

A private access lane starting opposite Marrowbone Road, the road heads south then in an easterly direction.

Name	Locality
LAKE VIEW LANE	Cessnock

Description

A private access lane coming off Oakey Ridge in an easterly direction before heading north.

Name	Locality
MYRTLE LANE	Cessnock

Description

A private access lane coming off Mount View Lane in a southerly direction.

STEPHEN GLEN, General Manager, Cessnock City Council,
PO Box 152, Cessnock NSW 2325
GNB Ref: 0255 [8817]

COWRA SHIRE COUNCIL

ROADS ACT 1993

LAND ACQUISITION (JUST TERMS
COMPENSATION) ACT 1991

Notice of Compulsory Acquisition of Land

Cowra Shire Council declares with the approval of His Excellency the Governor that the lands described in the Schedule below, excluding any mines or deposits of minerals in the lands, are acquired by compulsory process in accordance with the provisions of the *Land Acquisition (Just Terms Compensation) Act 1991* for public road.

Dated at Cowra this 6th day of June 2016.

GRAHAM APTHORPE
Acting General Manager

Schedule

Lot 1 DP 1173223

Lot 2 DP 1173223

Lot 3 DP 1173223

Lot 4 DP 1173223

[8818]

LAKE MACQUARIE CITY COUNCIL

COASTAL PROTECTION ACT 1979

Section 55H

Gazettal and Commencement of a Coastal Zone
Management Plan

Lake Macquarie City Council, with the certification of the Minister for Planning, has prepared and adopted the Lake Macquarie Coastal Zone Management Plan in accordance with section 55 of the *Coastal Protection Act 1979*.

The Coastal Zone Management Plan will help guide the future management of the Lake Macquarie coastline, estuary and Swansea Channel. The Plan contains a series of management objectives and associated actions to help protect and enhance the coastline, estuary, its foreshore and catchment, and Swansea Channel, and promote public access to these areas.

The Plan will remain in force until such time as it is amended or repealed by a Coastal Management Program that replaces it.

The Plan may be viewed on Council's web site at www.lakemac.com.au. A hard copy may also be viewed at Council's Administration Centre.

BRIAN BELL, General Manager, Lake Macquarie City Council, 126-138 Main Road Speers Point NSW 2284

[8819]

LAKE MACQUARIE CITY COUNCIL

ROADS ACT 1993

LAND ACQUISITION (JUST TERMS
COMPENSATION) ACT 1991

Notice of Compulsory Acquisition of Land

Lake Macquarie City Council declares with the approval of His Excellency the Governor that the land described in Schedule 1 below, excluding the interests described in Schedule 2 below and excluding any mines or deposits of minerals in the land, is acquired by compulsory process in accordance with the provisions of the *Land Acquisition (Just Terms Compensation) Act 1991* for road widening.

BRIAN BELL, General Manager, Lake Macquarie City Council, Box 1906, HRMC NSW 2310

Schedule 1

Lot 101 DP 1215739

Schedule 2

Excepting land below a depth from the surface of 20 metres subject to the conditions contained in the *Government Gazette* dated 1.5.1981 [8820]

SNOWY VALLEYS COUNCIL

ROADS ACT 1993

Naming of Roads

Notice is hereby given that Snowy Valleys Council, pursuant to section 162 of the *Roads Act 1993*, has officially named the road(s) as shown hereunder:

Name	Locality
GREVILLEA PLACE	Lacmalac, Mundongo

Description

The road is located within the former Tumut Shire LGA which has now been merged with Tumbarumba Shire to become Snowy Valleys Council. The datum point for the subject road is at Morgans Reserve Road between Lots 36 and 37 DP 1038587. The road then continues in a south easterly direction for approximately 2km before terminating at Lot 3 DP 788876. Spatial coordinates are MGA GDA94 Zone 55 xMin,yMin 616655.05,6092651.82: xMax,yMax 618479.50,6093356.34.

ROBERT STEWART, Interim General Manager, Snowy Valleys Council, 76 Capper St, Tumut NSW 2720

GNB Ref: 0260 [8821]

THE HILLS SHIRE COUNCIL

ROADS ACT 1993

Section 16

Notice is hereby given that The Hills Shire Council dedicates the land described in the Schedule below as public road under section 16 of the *Roads Act 1993*.

General Manager, The Hills Shire Council, 3 Columbia Court, Baulkham Hills NSW 2153

Schedule

All that piece or parcel of land known as "The Water Lane" being Lot 1 in DP 1224090 in The Hills Shire Council, Parish of Nelson, County of Cumberland and as described in Deposited Plan 1224090. [8822]

TWEED SHIRE COUNCIL

Naming of Roads

Notice is hereby given that the Tweed Shire Council, in pursuance of section 162 of the *Roads Act 1993*, has approved the name of a dedicated in a plan of subdivision (DA14/0384) at Casuarina, in the Shire of Tweed as shown below;

Sea Eagle Court

Authorised by the delegated officer. General Manager, Tweed Shire Council, Civic Centre, Tumbulgum Road, Murwillumbah, NSW 2484. [8823]

WESTERN PLAINS REGIONAL COUNCIL

LOCAL GOVERNMENT ACT 1993

LAND ACQUISITION (JUST TERMS
COMPENSATION) ACT 1991

Notice of Compulsory Acquisition of Land

Western Plains Regional Council declares with the approval of His Excellency the Governor that the land described in the Schedule below, excluding any mines or deposits of minerals in the land, is acquired by compulsory process in accordance with the provisions of the *Land Acquisition (Just Terms Compensation) Act 1991* for the South Dubbo Weir Project.

Dated at Dubbo this 16th day of June 2016.

MARK RILEY
Interim General Manager

Schedule

Lot 100 DP 1204576 [8824]

HORNSBY SHIRE COUNCIL

IMPOUNDING ACT 1993

Boat Trailer Impounding Areas Order

Hornsby Shire Council, as an impounding authority under the *Impounding Act 1993*, hereby orders that from 1 October 2016 the areas described in the schedule below are declared areas for the purposes of section 15A (1) of that Act.

Schedule



Dated this 27 day of September 2016

ROBERT STEPHENS, Acting General Manager, Hornsby Shire Council

[8825]

NORTH SYDNEY COUNCIL

IMPOUNDING ACT 1993

Boat Trailer Impounding Areas Order

North Sydney Council, as an impounding authority under the Impounding Act 1993, hereby orders that from 1 October 2016 the areas described in the schedule below are declared areas for the purposes of section 15A (1) of that Act.

Schedule

The North Sydney Council Local Government Area bounded by the bold grey border in the map below.



Dated this THIRTIETH day of SEPTEMBER 2016

ROSS MCCREANOR, Acting General Manager, North Sydney Council

[8826]

By Authority

Government Printer