



# *Government Gazette*

of the State of  
New South Wales  
**Number 4**  
**Friday, 13 January 2017**

---

The *New South Wales Government Gazette* is the permanent public record of official notices issued by the New South Wales Government. It also contains local council and other notices and private advertisements.

The Gazette is compiled by the Parliamentary Counsel's Office and published on the NSW legislation website ([www.legislation.nsw.gov.au](http://www.legislation.nsw.gov.au)) under the authority of the NSW Government. The website contains a permanent archive of past Gazettes.

To submit a notice for gazettal – see Gazette Information.

# GOVERNMENT NOTICES

## Appointments

---

### CONSTITUTION ACT 1902

#### MINISTERIAL ARRANGEMENTS FOR THE MINISTER FOR FAMILY AND COMMUNITY SERVICES, AND MINISTER FOR SOCIAL HOUSING

Pursuant to section 36 of the *Constitution Act 1902*, His Excellency the Governor, with the advice of the Executive Council, has authorised The Honourable J G Ajaka MLC to act for and on behalf of the Minister for Family and Community Services and Minister for Social Housing for the period from 13 January to 22 January 2017, inclusive.

11 January 2017

MIKE BAIRD MP  
Premier

---

## Planning and Environment Notices

---

### HERITAGE ACT 1977

#### ORDER UNDER SECTION 57(2) TO GRANT SITE-SPECIFIC EXEMPTIONS FROM APPROVAL

Commonwealth Bank

SHR No. 01427

I, the Minister for Heritage, on the recommendation of the Heritage Council of New South Wales, in pursuance of section 57(2) of the *Heritage Act 1977*, do, by this my order, grant an exemption from section 57(1) of that Act in respect of the engaging in or carrying out of any activities described in Schedule “C” by the owner, described in Schedule “B” on the item described in Schedule “A”.

The Hon Mark Speakman SC MP  
Minister for Heritage

Sydney, 11th Day of November 2016

#### SCHEDULE “A”

The item known as the Commonwealth Bank, situated on the land described in Schedule “B”.

#### SCHEDULE “B”

All those pieces or parcels of land known as Lot 1 DP 182023 in Parish of St James, County of Cumberland shown on the plan catalogued HC 2991 in the office of the Heritage Council of New South Wales.

#### SCHEDULE “C”

#### 1. Internal fit out works to non-significant spaces and fabric post-1980 located within the office areas on Levels 1–9 (excluding the atrium and Level 2 historic meeting rooms)

- (a) Fit out works to the interior of the building including replacement of
- (b) non-original floor coverings;
- (c) Removal, relocation or modification of existing partitions;
- (d) Installation of new partitions;
- (e) Removal, addition or modification of existing workstations and
- (f) non-significant joinery;
- (g) Installation of new workstations and joinery;
- (h) Minor modification of lighting, mechanical services and essential fire services to insert internal layout changes;
- (i) Relocation, removal or modification of existing data and power cabling and audio visual equipment;
- (j) Installation of new data and power cabling and audio visual equipment;
- (k) Modifications to existing raised access flooring; and
- (l) Removal or relocation of existing artwork and signage.

Provided that the works are:

- (i) Located within the office areas on levels 1–9, excluding the atrium, areas of original pressed metal ceilings on Level 1 and the historic meeting rooms on Level 2;
- (ii) Are reversible with minimal physical impact on significant fabric;
- (iii) Do not obscure significant door and window architraves; and
- (iv) Do not obscure windows to the perimeter walls.

#### 2. Interior painting of non-significant spaces

Repainting of previously painted walls (in the same or different colour scheme) within the office areas on levels 1–9, excluding the atrium, and the historic meeting rooms at level 2.

## Roads and Maritime Notices

---

### ROADS ACT 1993

Notice of Dedication of Land as Public Road at Caloola in the Bathurst Regional Council Area

Roads and Maritime Services, by its delegate, dedicates the land described in the schedule below as public road under section 10 of the *Roads Act 1993*.

K DURIE  
Manager, Compulsory Acquisition & Road Dedication  
Roads and Maritime Services

#### Schedule

All those pieces or parcels of land situated in the Bathurst Regional Council area, Parish of Lowry and County of Bathurst, shown as Lots 13 to 38 inclusive Deposited Plan 1189149.

(RMS Papers: SF2014/052613; RO SF2012/057915)

---

### ROADS ACT 1993

Notice of Dedication of Land as Public Road at Kingsdale in the Goulburn Mulwaree Council Area

Roads and Maritime Services, by its delegate, dedicates the land described in the schedule below as public road under section 10 of the *Roads Act 1993*.

K DURIE  
Manager, Compulsory Acquisition & Road Dedication  
Roads and Maritime Services

#### Schedule

All those pieces or parcels of land situated in the Goulburn Mulwaree Council area, Parish of Narrangarril and County of Argyle, shown as Lots 105 to 111 inclusive Deposited Plan 1127005.

(RMS Papers: SF2014/052613; RO SF2013/080751)

---

### ROADS ACT 1993

Notice of Dedication of Land as Public Road at Bodalla in the Eurobodalla Shire Council Area

Roads and Maritime Services, by its delegate, dedicates the land described in the schedule below as public road under section 10 of the *Roads Act 1993*.

K DURIE  
Manager, Compulsory Acquisition & Road Dedication  
Roads and Maritime Services

#### Schedule

All those pieces or parcels of land situated in the Eurobodalla Shire Council area, Parish of Bodalla and County of Dampier, shown as Lots 402 to 405 inclusive Deposited Plan 1192556.

(RMS Papers: SF2017/002191; RO SF2013/091416)

---

### ROADS ACT 1993

Notice of Dedication of Land as Public Road at Woonona in the Wollongong City Council Area

Roads and Maritime Services, by its delegate, dedicates the land described in the schedule below as public road under section 10 of the *Roads Act 1993*.

K DURIE  
Manager, Compulsory Acquisition & Road Dedication  
Roads and Maritime Services

**Schedule**

All that piece or parcel of land situated in the Wollongong City Council area, Parish of Wonona and County of Camden, at the corner of Gray Street and Mitchell Road (the relevant part of which is shown as Park Road in Deposited Plan 109836), Woonona, delineated for acquisition in Deposited Plan 109836 and shown therein to have the area of 0 ½ perch.

(RMS Papers: SF2014/006433; RO SF2013/148923)

---

**ROADS ACT 1993**

Notice of Dedication of Land as Public Road at Dorrigo Mountain in the Bellingen Shire Council Area  
Roads and Maritime Services, by its delegate, dedicates the land described in the schedule below as public road under section 10 of the *Roads Act 1993*.

K DURIE  
Manager, Compulsory Acquisition & Road Dedication  
Roads and Maritime Services

**Schedule**

All that piece or parcel of land situated in the Bellingen Shire Council area, Parish of Bligh and County of Fitzroy, shown as Lot 11 Deposited Plan 1196803.

(RMS Papers: SF2015/096336; RO 33.5394)

---

**ROADS ACT 1993**

Notice of Dedication of Land as Public Road at Hillgrove in the Armidale Regional Council Area  
Roads and Maritime Services, by its delegate, dedicates the land described in the schedule below as public road under section 10 of the *Roads Act 1993*.

K DURIE  
Manager, Compulsory Acquisition & Road Dedication  
Roads and Maritime Services

**Schedule**

All those pieces or parcels of land situated in the Armidale Regional Council area, Parishes of Woolomombi and Hargrave, and County of Sandon, shown as Lots 4, 5 and 6 Deposited Plan 1145435.

(RMS Papers: SF2015/096336; RO 9.5394)

---

**ROADS ACT 1993**

Notice of Dedication of Land as Public Road at Newcastle in the Newcastle City Council Area  
Roads and Maritime Services, by its delegate, dedicates the land described in the schedule below as public road under section 10 of the *Roads Act 1993*.

K DURIE  
Manager, Compulsory Acquisition & Road Dedication  
Roads and Maritime Services

**Schedule**

All those pieces or parcels of land situated in the Newcastle City Council area, Parish of Newcastle and County of Northumberland, shown as:

Lot 71 Deposited Plan 882529; and

Lot 8 Deposited Plan 456091.

(RMS Papers: SF2015/112612; RO SF2015/006341)

---

**ROADS ACT 1993**

Notice of Dedication of Land as Public Road at Warnervale in the Central Coast Council Area

Roads and Maritime Services, by its delegate, dedicates the land described in the schedule below as public road under section 10 of the *Roads Act 1993*.

K DURIE  
Manager, Compulsory Acquisition & Road Dedication  
Roads and Maritime Services

**Schedule**

All that piece or parcel of land situated in the Central Coast Council area, Parish of Munmorah and County of Northumberland, shown as Lot 317 Deposited Plan 868476.

(RMS Papers: SF2014/080501; RO 2014/064804)

---

**ROADS ACT 1993**

Notice of Dedication of Land as Public Road at Austral in the Liverpool City Council Area

Roads and Maritime Services, by its delegate, dedicates the land described in the schedule below as public road under section 10 of the *Roads Act 1993*.

K DURIE  
Manager, Compulsory Acquisition & Road Dedication  
Roads and Maritime Services

**Schedule**

All those pieces or parcels of land situated in the Liverpool City Council area, Parish of Cabramatta and County of Cumberland, shown as Lots 11 to 19 inclusive Deposited Plan 1203674.

(RMS Papers: SF2016/262586; RO 2013/005268)

---

**ROADS ACT 1993**

Notice of Dedication of Land as Public Road at Rossmore and Austral in the Liverpool City Council Area

Roads and Maritime Services, by its delegate, dedicates the land described in the schedule below as public road under section 10 of the *Roads Act 1993*.

K DURIE  
Manager, Compulsory Acquisition & Road Dedication  
Roads and Maritime Services

**Schedule**

All those pieces or parcels of land situated in the Liverpool City Council area, Parish of Cabramatta and County of Cumberland, shown as:

Lots 8 and 9 Deposited Plan 1203637; and

Lot 2 Deposited Plan 1211296.

(RMS Papers: SF2016/262586; RO 2013/005268)

---

**ROADS ACT 1993**

Notice of Dedication of Land as Public Road at Rossmore in the Liverpool City Council Area

Roads and Maritime Services, by its delegate, dedicates the land described in the schedule below as public road under section 10 of the *Roads Act 1993*.

K DURIE  
Manager, Compulsory Acquisition & Road Dedication  
Roads and Maritime Services

### Schedule

All those pieces or parcels of land situated in the Liverpool City Council area, Parish of Cabramatta and County of Cumberland, shown as:

Lot 202 Deposited Plan 1213284; and

Lots 106 to 109 inclusive Deposited Plan 1203673.

(RMS Papers: SF2016/262586; RO 2013/005268)

---

### ROADS ACT 1993

Notice of Dedication of Land as Public Road at Knockrow in the Ballina Shire Council Area

Roads and Maritime Services, by its delegate, dedicates the land described in the schedule below as public road under section 10 of the *Roads Act 1993*.

K DURIE

Manager, Compulsory Acquisition & Road Dedication

Roads and Maritime Services

### Schedule

All that piece or parcel of land situated in the Ballina Shire Council area, Parish of Newrybar and County of Rous, shown as Lot 501 Deposited Plan 1222131.

(RMS Papers: SF2017/005024; RO 23.5394)

---

### TRANSPORT ADMINISTRATION ACT 1988

#### LAND ACQUISITION (JUST TERMS COMPENSATION) ACT 1991

Notice of Compulsory Acquisition of Land in the Local Government Area of Sydney

Transport for NSW by its delegate declares, with the approval of His Excellency the Governor, that the land described in the schedule below is acquired by compulsory process under the provisions of the *Land Acquisition (Just Terms Compensation) Act 1991* as authorised by clause 11 of Schedule 1 of the *Transport Administration Act 1988* for the purposes of the *Transport Administration Act 1988*.

TOM GELLIBRAND

Deputy Program Director

Sydney Metro

Transport for NSW

### SCHEDULE

All that piece of land situated in the Local Government Area of Sydney, Parish of St James and County of Cumberland, comprising Lot 2 in Deposited Plan 509677, being the whole of land in Certificate of Title Folio Identifier 2/509677, said to be in the ownership of Transport for NSW ABN 18 804 239 602, **but excluding from the acquisition:**

- Book 2410 No 970 – Cross easements affecting the party wall on the western boundary of Lot 2 in Deposited Plan 509677; and
- Book 2410 No 970 – Easement (in the event of fire) affecting the part of the land within described formerly in Volume 7963 Folio 43.

(Transport for NSW Document Number: A5686023)

## Mining and Petroleum Notices

---

NOTICE is given that the following applications have been received:

### EXPLORATION LICENCE APPLICATIONS

(T16-1171)

No. 5411, GOLD AND COPPER RESOURCES PTY LIMITED (ACN 124 534 863), area of 8 units, for Group 1, dated 8 December, 2016. (Orange Mining Division).

(T16-1175)

No. 5415, CAPITAL MINING LIMITED (ACN 104 551 171), area of 58 units, for Group 1, dated 8 December, 2016. (Sydney Mining Division).

(T16-1181)

No. 5421, NEW SOUTH RESOURCES PTY LTD (ACN 119 557 416), area of 63 units, for Group 1, dated 19 December, 2016. (Wagga Wagga Mining Division).

(T16-1191)

No. 5425, CLONTARF MINING PTY LTD (ACN 616595905), area of 89 units, for Group 1, dated 23 December, 2016. (Armidale Mining Division).

(T17-1000)

No. 5426, PEAK GOLD MINES PTY LTD (ACN 001 533 777), area of 43 units, for Group 1, dated 30 December, 2016. (Cobar Mining Division).

(T17-1012)

No. 5427, GRIGM RESOURCES PTY LTD (ACN 148051567), area of 26 units, for Group 1, dated 9 January, 2017. (Cobar Mining Division).

The Hon Anthony Roberts MP  
Minister for Industry, Resources and Energy

---

NOTICE is given that the following applications have been granted:

### EXPLORATION LICENCE APPLICATIONS

(T15-1011)

No. 5142, now Exploration Licence No. 8488, GOLD AND COPPER RESOURCES PTY LIMITED (ACN 124 534 863), Counties of Ashburnham and Bathurst, Map Sheet (8630, 8631), area of 61 units, for Group 1, dated 19 December, 2016, for a term until 19 December, 2019.

(T16-1005)

No. 5249, now Exploration Licence No. 8494, GOLD AND COPPER RESOURCES PTY LIMITED (ACN 124 534 863), Counties of Bathurst and Wellington, Map Sheet (8731), area of 10 units, for Group 1, dated 21 December, 2016, for a term until 21 December, 2019.

(T16-1054)

No. 5298, now Exploration Licence No. 8491, JONATHAN CHARLES DOWNES, County of Wellington, Map Sheet (8732), area of 25 units, for Group 1, dated 21 December, 2016, for a term until 21 December, 2018.

(T16-1055)

No. 5299, now Exploration Licence No. 8492, JONATHAN CHARLES DOWNES, County of Murchison, Map Sheet (9037), area of 16 units, for Group 1, dated 21 December, 2016, for a term until 21 December, 2018.

(T16-1056)

No. 5300, now Exploration Licence No. 8493, JONATHAN CHARLES DOWNES, Counties of Darling and Murchison, Map Sheet (9037), area of 24 units, for Group 1, dated 21 December, 2016, for a term until 21 December, 2018.



(T16-1063)

No. 5307, now Exploration Licence No. 8490, ALLIANCE (NSW) PTY LTD (ACN 096 947 223), County of Cunningham, Map Sheet (8431, 8432), area of 79 units, for Group 1, dated 16 December, 2016, for a term until 16 December, 2020.

(T16-1066)

No. 5310, now Exploration Licence No. 8489, ROCKY RIVER RESOURCES PTY LTD (ACN 613 108 839), County of Hardinge, Map Sheet (9137), area of 20 units, for Group 1, dated 16 December, 2016, for a term until 16 December, 2021.

(T16-1071)

No. 5315, now Exploration Licence No. 8483, SAMMY RESOURCES PTY LTD (ACN 177 304 006), County of Argyle, Map Sheet (8827, 8828, 8928), area of 86 units, for Group 1, dated 1 December, 2016, for a term until 1 December, 2020.

(T16-1075)

No. 5318, now Exploration Licence No. 8485, PROTON GEOSCIENCE PTY LTD (ACN 125 500 398), County of Yancowinna, Map Sheet (7134), area of 80 units, for Group 1, dated 9 December, 2016, for a term until 9 December, 2022.

(T16-1077)

No. 5320, now Exploration Licence No. 8486, FUA RESOURCES PTY LTD (ACN 613 591 012), County of Monteagle, Map Sheet (8529, 8530), area of 48 units, for Group 1, dated 9 December, 2016, for a term until 9 December, 2021.

(T16-1086)

No. 5327, now Exploration Licence No. 8496, SILVER CITY MINERALS LIMITED (ACN 130 933 309), County of Cowper, Map Sheet (), area of 17 units, for Group 1, dated 22 December, 2016, for a term until 22 December, 2019.

(T16-1091)

No. 5332, now Exploration Licence No. 8487, NEWTECH EXPLORATION PTY LTD (ACN 613705221), County of Drake, Map Sheet (9339, 9439), area of 66 units, for Group 1, dated 15 December, 2016, for a term until 15 December, 2019.

(T16-1122)

No. 5362, now Exploration Licence No. 8495, SILVER CITY MINERALS LIMITED (ACN 130 933 309), County of Yancowinna, Map Sheet (7134), area of 11 units, for Group 1, dated 22 December, 2016, for a term until 22 December, 2019.

The Hon Anthony Roberts MP  
Minister for Industry, Resources and Energy

---

#### **MINING (MINERAL OWNER) LEASE APPLICATIONS**

(T14-1087)

Sydney No. 24, now Mining (Mineral Owner) Lease No. 4 (Act 1992), ALI ABDUL-RAHMAN AND MARIE ANTIONETTE ELFORD, Parish of Bringelly, County of Cumberland, Map Sheet (9030-3-S), area of 26.817 hectares, to mine for clay/shale, dated 15 December, 2016, for a term until 15 December, 2037.

The Hon Anthony Roberts MP  
Minister for Industry, Resources and Energy

---

NOTICE is given that the following applications for renewal have been received:

(08-2695)

Exploration Licence No. 4473, SITEGOAL PTY LIMITED (ACN 052 317 503), area of 1 units. Application for renewal received 22 December, 2016.

(12-0097)

Exploration Licence No. 5668, PEREGRINE MINERAL SANDS PTY LTD (ACN 009 307 591), area of 4 units. Application for renewal received 21 December, 2016.

(05-0246)

Exploration Licence No. 6501, ISOKIND PTY LIMITED (ACN 081 732 498), area of 15 units. Application for renewal received 21 December, 2016.

(06-4171)

Exploration Licence No. 6695, PEEL MINING LIMITED (ACN 119 343 734), area of 29 units. Application for renewal received 21 December, 2016.

(V17-0058)

Exploration Licence No. 6699, STANNUM PTY LTD (ACN 121 771 695), area of 14 units. Application for renewal received 6 January, 2017.

(15-0194)

Exploration Licence No. 7296, ILUKA RESOURCES LIMITED (ACN 008 675 018), area of 63 units. Application for renewal received 21 December, 2016.

(T11-0203)

Exploration Licence No. 7878, LFB RESOURCES NL (ACN 073 478 574), area of 86 units. Application for renewal received 23 December, 2016.

(V17-0148)

Exploration Licence No. 8224, WHITEHAVEN COAL MINING LIMITED (ACN 086 426 253), area of 1281 hectares. Application for renewal received 9 January, 2017.

(T13-1186)

Exploration Licence No. 8236, SILVER CITY MINERALS LIMITED (ACN 130 933 309), area of 4 units. Application for renewal received 21 December, 2016.

(V17-0031)

Mining Purposes Lease No. 211 (Act 1906), LAKECOAL PTY LTD (ACN 094 084 787) AND FASSI COAL PTY LTD (ACN 147 642 386), area of 17.4 hectares. Application for renewal received 23 December, 2016.

The Hon Anthony Roberts MP  
Minister for Industry, Resources and Energy

---

#### **RENEWAL OF CERTAIN AUTHORITIES**

Notice is given that the following authority has been renewed:

(16-1461)

Exploration Licence No. 7825, GFM EXPLORATION PTY LTD (ACN 150033042), County of Wallace, Map Sheet (8624), area of 35 units, for a further term until 31 August, 2022. Renewal effective on and from 9 December, 2016.

The Hon Anthony Roberts MP  
Minister for Industry, Resources and Energy

---

#### **REQUESTED CANCELLATION OF AUTHORITY AT REQUEST OF HOLDER**

Notice is given that the following authority has been requested to be cancelled:

(T11-0277)

Exploration Licence No. 7884 (Act 1992), LINCOLN MCCLATCHIE, County of Georgiana, Map Sheet (8729), area of 4 units. Request of cancellation was received on 9 January, 2017.

The Hon Anthony Roberts MP  
Minister for Industry, Resources and Energy

---

**CANCELLATION OF AUTHORITY AT REQUEST OF HOLDER**

Notice is given that the following authority has been cancelled:

(T11-0277)

Exploration Licence No. 7884, LINCOLN MCCLATCHIE, County of Georgiana, Map Sheet (8729), area of 4 units. Cancellation took effect on 9 January, 2017.

The Hon Anthony Roberts MP  
Minister for Industry, Resources and Energy

---

**PART CANCELLATIONS**

Notice is given that the following authorities have been cancelled in part:

(15-2078)

Exploration Licence No. 6288, MOOLARBEN COAL MINES PTY LIMITED (ACN 108 601 672), KORES AUSTRALIA MOOLARBEN COAL PTY LIMITED (ACN 129132501) AND SOJITZ MOOLARBEN RESOURCES PTY LTD (ACN 126287027).

**Description of area cancelled:**

An area of 22 hectares has been cancelled. For further information contact Titles Branch.

Part cancellation took effect on 3 January, 2017.

The authority now embraces an area of 5382 hectares.

(15-2078)

Exploration Licence No. 7074, MOOLARBEN COAL MINES PTY LIMITED (ACN 108 601 672), KORES AUSTRALIA MOOLARBEN COAL PTY LIMITED (ACN 129132501) AND SOJITZ MOOLARBEN RESOURCES PTY LTD (ACN 126287027).

**Description of area cancelled:**

An area of 2 hectares has been cancelled. For further information contact Titles Branch.

Part cancellation took effect on 3 January, 2017.

The authority now embraces an area of 28 hectares.

The Hon Anthony Roberts MP  
Minister for Industry, Resources and Energy

---

**TRANSFERS**

(16-1033)

Exploration Licence No. 6155, formerly held by BLACK OAK MINERALS LIMITED (ACN 124 374 321) has been transferred to MANUKA RESOURCES LTD (ACN 611 963 225). The transfer was registered on 22 December, 2016.

(16-1033)

Exploration Licence No. 6302, formerly held by BLACK OAK MINERALS LIMITED (ACN 124 374 321) has been transferred to MANUKA RESOURCES LTD (ACN 611 963 225). The transfer was registered on 22 December, 2016.

(16-1033)

Exploration Licence No. 6482, formerly held by BLACK OAK MINERALS LIMITED (ACN 124 374 321) has been transferred to MANUKA RESOURCES LTD (ACN 611 963 225). The transfer was registered on 22 December, 2016.

(16-1033)

Exploration Licence No. 6623, formerly held by BLACK OAK MINERALS LIMITED (ACN 124 374 321) has been transferred to MANUKA RESOURCES LTD (ACN 611 963 225). The transfer was registered on 22 December, 2016.

(16-1033)

Exploration Licence No. 7345, formerly held by BLACK OAK MINERALS LIMITED (ACN 124 374 321) has been transferred to MANUKA RESOURCES LTD (ACN 611 963 225). The transfer was registered on 22 December, 2016.

(16-1033)

Exploration Licence No. 7515, formerly held by BLACK OAK MINERALS LIMITED (ACN 124 374 321) has been transferred to MANUKA RESOURCES LTD (ACN 611 963 225). The transfer was registered on 22 December, 2016.

(16-1033)

Mining Lease No. 1659 (Act 1992), formerly held by BLACK OAK MINERALS LIMITED (ACN 124 374 321) has been transferred to MANUKA RESOURCES LTD (ACN 611 963 225). The transfer was registered on 22 December, 2016.

(T16-0532)

Mining Licence No. 1196 (ACT 1973), BORAL BRICKS PTY LTD (ACN 082 448 342) to BORAL CSR BRICKS PTY LIMITED (ACN 168 794 821) County of Urana, Map Sheet (8126-4-N) area of 33.17 Hectares. Application for Transfer was received on 10 March 2016.

The Hon Anthony Roberts MP  
Minister for Industry, Resources and Energy

## Energy Notices

### MINING ACT 1992 MINING REGULATION 2010

#### Market Interest Test

#### Coal Exploration Licence

Exploration Licence Application No. 5398 (Act 1992), Narrabri Coal Pty Ltd (ACN 107 813 963), J-Power Australia Pty Ltd (ACN 002 307 682), EDF Trading Australia Pty Limited (ACN 110 262 925), Upper Horn Investments (Australia) Pty Ltd (ACN 129 190 281), Posco Daewoo Narrabri Investment Pty Ltd (ACN 139 088 967), Kores Narrabri Pty Limited (ACN 138 993 263), have applied to the NSW Department of Industry, Skills and Regional Development, Division of Resources & Energy (DRE) for an exploration licence for coal for operational allocation purposes in accordance with Section 13C of the *Mining Act 1992* and Clause 19A of the *Mining Regulation 2010*.

Exploration Licence Application No. 5398 (Act 1992) is located about 17.30km south southeast of Narrabri and embraces an area of 1,749.8 Hectares as shown in the diagram below.

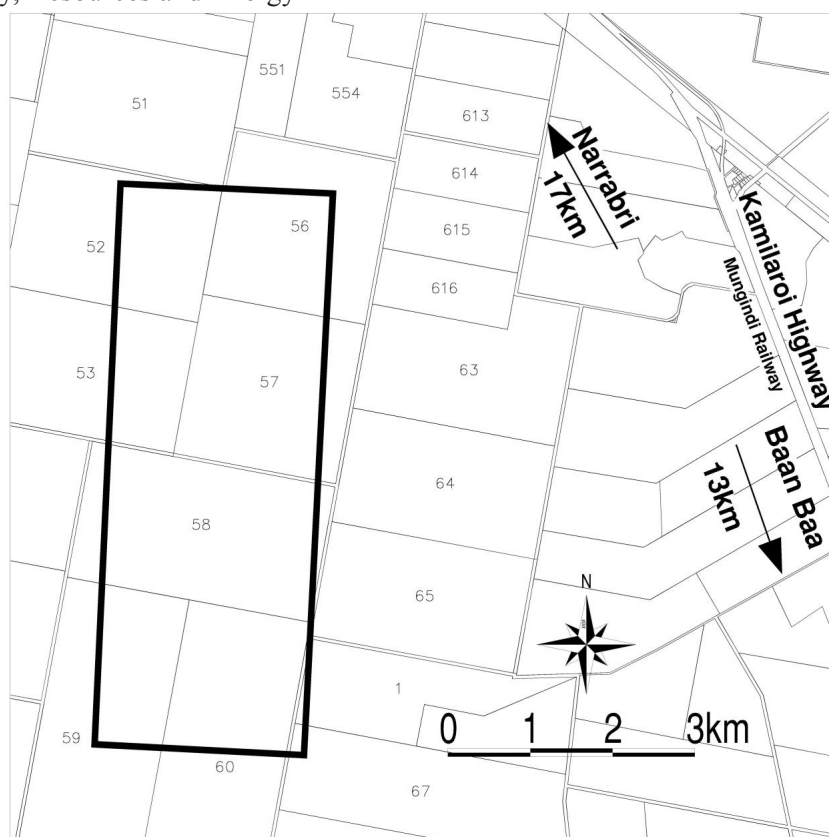
In order to assess the market interest, DRE invites submissions from qualified parties who have an interest in exploring for and developing any coal resources located within the application area. Your submission should include

- **Company background**
- **Experience in developing a coal resource**
- **Ability to access technical expertise to undertake coal exploration and rehabilitation**
- **Initial proposed work program**
- **Potential timeframe for development**

Submissions should quote Market Interest Test for ELA 5398 (Act 1992) and may be made by email to [titles.services@industry.nsw.gov.au](mailto:titles.services@industry.nsw.gov.au) by midnight on 27 January 2017.

Any submissions received by the required date will be considered by the Minister when determining this exploration licence application.

The Hon ANTHONY ROBERTS, MP  
Minister for Industry, Resources and Energy



**MINING ACT 1992**  
**MINING REGULATION 2010**

Market Interest Test

Coal Exploration Licence

Exploration Licence Application No. 5397 (Act 1992), Narrabri Coal Pty Ltd (ACN 107 813 963), J-Power Australia Pty Ltd (ACN 002 307 682), EDF Trading Australia Pty Limited (ACN 110 262 925), Upper Horn Investments (Australia) Pty Ltd (ACN 129 190 281), Posco Daewoo Narrabri Investment Pty Ltd (ACN 139 088 967), Kores Narrabri Pty Limited (ACN 138 993 263), have applied to the NSW Department of Industry, Skills and Regional Development, Division of Resources & Energy (DRE) for an exploration licence for coal for operational allocation purposes in accordance with Section 13C of the *Mining Act 1992* and Clause 19A of the *Mining Regulation 2010*.

Exploration Licence Application No. 5397 (Act 1992) is located about 12.43km south southeast of Narrabri and embraces an area of 1,974.5 Hectares as shown in the diagram below.

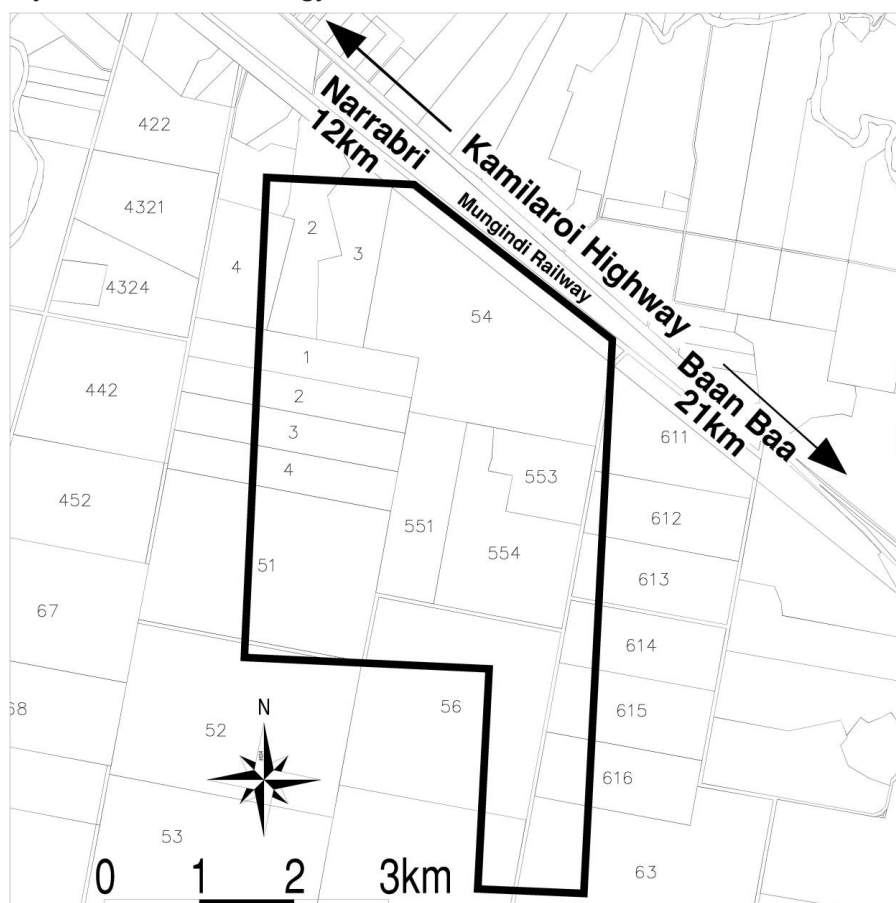
In order to assess the market interest, DRE invites submissions from qualified parties who have an interest in exploring for and developing any coal resources located within the application area. Your submission should include

- **Company background**
- **Experience in developing a coal resource**
- **Ability to access technical expertise to undertake coal exploration and rehabilitation**
- **Initial proposed work program**
- **Potential timeframe for development**

Submissions should quote Market Interest Test for ELA 5397 (Act 1992) and may be made by email to [titles.services@industry.nsw.gov.au](mailto:titles.services@industry.nsw.gov.au) by midnight on 27 January 2017.

Any submissions received by the required date will be considered by the Minister when determining this exploration licence application.

The Hon ANTHONY ROBERTS, MP  
Minister for Industry, Resources and Energy





# Crown Lands Notices

1300 886 235 [www.crownland.nsw.gov.au](http://www.crownland.nsw.gov.au)

## ARMIDALE OFFICE

### APPOINTMENT OF TRUST BOARD MEMBERS

Pursuant to section 93 of the *Crown Lands Act 1989*, the persons whose names are specified in Column 1 of the Schedule hereunder are appointed, for the terms of office specified in that Column, as members of the trust board for the reserve trust specified opposite thereto in Column 2, which has been established and appointed as trustee of the reserve referred to opposite thereto in Column 3 of the Schedule.

The Hon NIALL BLAIR, MLC  
Minister for Lands and Water

#### SCHEDULE

COLUMN 1	COLUMN 2	COLUMN 3
Joanne Leesa Smith (new member) Belinda Jane Laurie (new member)  For a term commencing the date of this notice and expiring 31 December 2017.	Nowendoc Recreation Reserves Trust	Reserve No. 52764 Public Purpose: Public Recreation Notified: 26 April 1918  Reserve No. 84037 Public Purpose: Public Recreation Notified: 26 October 1962 File Reference: AE81R61-002

#### SCHEDULE

COLUMN 1	COLUMN 2	COLUMN 3
Jennifer Mary Atkin (new member) Grant David Ryan (re-appointment) Nigel Bourne (re-appointment) Mark Joseph Atkin (new member)  For a term commencing the date of this notice and expiring 12 January 2022.	Wandsworth Community Centre Trust	Reserve No. 89069 Public Purpose: Public Hall, Community Centre Notified: 2 November 1973 File Reference: AE83R37

#### SCHEDULE

COLUMN 1	COLUMN 2	COLUMN 3
Gregory John Stewart (re-appointment) Jill Brown (re-appointment) John Burt (re-appointment) Allen Geoffrey Read (re-appointment) John Graham Rogers (re-appointment) Terry William Brown (re-appointment) Rodney John McGrath (re-appointment)  For a term commencing the date of this notice and expiring 12 January 2022.	Delungra Recreation Reserve Trust	Reserve No. 82061 Public Purpose: Public Recreation Notified: 9 October 1959 File Reference: AE83R38-005

## SCHEDULE

COLUMN 1	COLUMN 2	COLUMN 3
Alison Heidi Bradford (new member) Carolyn Rose Ellis (re-appointment) Stephen Phillip Ellis (re-appointment)  For a term commencing the date of this notice and expiring 12 January 2022.	Wards Mistake Sports (R110101) Reserve Trust	Reserve No. 110101 Public Purpose: Public Recreation Notified: 28 June 1991 File Reference: 11/12570

## DUBBO OFFICE

## APPOINTMENT OF TRUST BOARD MEMBERS

Pursuant to section 93 of the *Crown Lands Act 1989*, the persons whose names are specified in Column 1 of the Schedule hereunder are appointed, for the terms of office specified in that Column, as members of the trust board for the reserve trust specified opposite thereto in Column 2, which has been established and appointed as trustee of the reserve referred to opposite thereto in Column 3 of the Schedule.

The Hon NIALL BLAIR, MLC  
Minister for Lands and Water

## SCHEDULE

COLUMN 1	COLUMN 2	COLUMN 3
Clare Elizabeth Bagshaw (new member)  For a term commencing the date of this notice and expiring 17 October 2018.	Toongi Recreation Reserve And Hall Trust	Reserve No. 61476 Public Purpose: Public Recreation, Public Hall Notified: 25 October 1929 File Reference: DB81R58

## GRAFTON OFFICE

## NOTIFICATION OF CLOSING OF A ROAD

In pursuance of the provisions of the *Roads Act 1993*, the road hereunder described is closed and the lands comprised therein cease to be public road and the rights of passage and access that previously existed in relation to the road is extinguished. Upon closing, title to the land, comprising the former public road, vests in the body specified in the Schedule hereunder.

The Hon NIALL BLAIR, MLC  
Minister for Lands and Water

## DESCRIPTION

*Parish – Burnett; County – Burnett  
Land District – Inverell; LGA – Inverell*

Road Closed: Lot 1 DP 1207198

File No: 14/10646

## SCHEDULE

On closing, the land within Lot 1 DP 1207198 remains vested in the State of New South Wales as Crown land.

## ROADS ACT 1993

Section 257

## ORDER

Correction of Defective Instrument

As per the “Notification of Closing of a Road” which appeared in Government Gazette No 120 dated 23 December 2016, folio 3833, part of the description is hereby amended. Under heading of “description” the words “File No: 14/02013”; are deleted and replaced with “File No: 14/10061”.



**NOTIFICATION OF CLOSING OF A ROAD**

In pursuance of the provisions of the *Roads Act 1993*, the road hereunder described is closed and the lands comprised therein cease to be public road and the rights of passage and access that previously existed in relation to the road is extinguished. Upon closing, title to the land, comprising the former public road, vests in the body specified in the Schedule hereunder.

The Hon NIALL BLAIR, MLC  
Minister for Lands and Water

**DESCRIPTION**

*Parish – Wilton; County – Monteagle  
Land District – Young; LGA – Hilltops*

Road Closed: Lot 2 DP 1226105  
File No: 16/04400

**SCHEDULE**

On closing, the land within Lot 2 DP 1226105 remains vested in the State of New South Wales as Crown land.

---

**NOTIFICATION OF CLOSING OF A ROAD**

In pursuance of the provisions of the *Roads Act 1993*, the road hereunder described is closed and the lands comprised therein cease to be public road and the rights of passage and access that previously existed in relation to the road is extinguished. Upon closing, title to the land, comprising the former public road, vests in the body specified in the Schedule hereunder.

The Hon NIALL BLAIR, MLC  
Minister for Lands and Water

**DESCRIPTION**

*Parishes – Barton, Gurrygedah; County – Courallie  
Land District – Moree; LGA – Moree Plains*

Road Closed: Lots 2-3 DP 1224653  
File No: 15/05286

**SCHEDULE**

On closing, the land within Lots 2-3 DP 1224653 remains vested in the State of New South Wales as Crown land.

---

**NOTIFICATION OF CLOSING OF A ROAD**

In pursuance of the provisions of the *Roads Act 1993*, the road hereunder described is closed and the lands comprised therein cease to be public road and the rights of passage and access that previously existed in relation to the road is extinguished. Upon closing, title to the land, comprising the former public road, vests in the body specified in the Schedule hereunder.

The Hon NIALL BLAIR, MLC  
Minister for Lands and Water

**DESCRIPTION**

*Parish – Balaclava; County – Gough  
Land District – Inverell; LGA – Inverell*

Road Closed: Lot 1 DP 1226332  
File No: 16/07144

**SCHEDULE**

On closing, the land within Lot 1 DP 1226332 remains vested in the State of New South Wales as Crown land.

**NOTIFICATION OF CLOSING OF A ROAD**

In pursuance of the provisions of the *Roads Act 1993*, the road hereunder described is closed and the lands comprised therein cease to be public road and the rights of passage and access that previously existed in relation to the road is extinguished. Upon closing, title to the land, comprising the former public road, vests in the body specified in the Schedule hereunder.

The Hon NIALL BLAIR, MLC  
Minister for Lands and Water

**DESCRIPTION**

*Parish – Goombargana; County – Hume  
Land District – Corowa; LGA – Greater Hume*

Road Closed: Lot 1 DP 1223980

File No: 16/01127

**SCHEDULE**

On closing, the land within Lot 1 DP 1223980 remains vested in the State of New South Wales as Crown land.

---

**NOTIFICATION OF CLOSING OF A ROAD**

In pursuance of the provisions of the *Roads Act 1993*, the road hereunder described is closed and the lands comprised therein cease to be public road and the rights of passage and access that previously existed in relation to the road is extinguished. Upon closing, title to the land, comprising the former public road, vests in the body specified in the Schedule hereunder.

The Hon NIALL BLAIR, MLC  
Minister for Lands and Water

**DESCRIPTION**

*Parishes – Waterloo, Balaclava; County – Gough  
Land District – Inverell, Glen Innes; LGA – Inverell, Glen Innes*

Road Closed: Lots 1-3 DP 1226333

File No: 16/07145

**SCHEDULE**

On closing, the land within Lots 1 and 3 DP 1226333 remains vested in the State of New South Wales as Crown land.

On closing, the land within Lot 2 DP 1226333 becomes vested in the State of New South Wales as Crown Land.

---

**NOTIFICATION OF CLOSING OF A ROAD**

In pursuance of the provisions of the *Roads Act 1993*, the road hereunder described is closed and the lands comprised therein cease to be public road and the rights of passage and access that previously existed in relation to the road is extinguished. Upon closing, title to the land, comprising the former public road, vests in the body specified in the Schedule hereunder.

The Hon NIALL BLAIR, MLC  
Minister for Lands and Water

**DESCRIPTION**

*Parish – Winifred; County – Beresford  
Land District – Cooma; LGA – Snowy Monaro Regional*

Road Closed: Lot 1 DP 1226104

File No: 16/07404

**SCHEDULE**

On closing, the land within Lot 1 DP 1226104 remains vested in the State of New South Wales as Crown land.

---

**NOTIFICATION OF CLOSING OF A ROAD**

In pursuance of the provisions of the *Roads Act 1993*, the road hereunder described is closed and the lands comprised therein cease to be public road and the rights of passage and access that previously existed in relation to the road is extinguished. Upon closing, title to the land, comprising the former public road, vests in the body specified in the Schedule hereunder.

The Hon NIALL BLAIR, MLC  
Minister for Lands and Water

**DESCRIPTION**

*Parish – Gwynne; County – Clarendon  
Land District – Wagga Wagga; LGA – Junee*

Road Closed: Lot 2 DP 1221422

File No: 16/01131

**SCHEDULE**

On closing, the land within Lot 2 DP 1221422 remains vested in the State of New South Wales as Crown land.

---

**NOTIFICATION OF CLOSING OF A ROAD**

In pursuance of the provisions of the *Roads Act 1993*, the road hereunder described is closed and the lands comprised therein cease to be public road and the rights of passage and access that previously existed in relation to the road is extinguished. Upon closing, title to the land, comprising the former public road, vests in the body specified in the Schedule hereunder.

The Hon NIALL BLAIR, MLC  
Minister for Lands and Water

**DESCRIPTION**

*Parish – Crudine; County – Roxburgh  
Land District – Bathurst; LGA – Mid-Western Regional*

Road Closed: Lot 1 DP 1223194

File No: 15/08117

**SCHEDULE**

On closing, the land within Lot 1 DP 1223194 remains vested in the State of New South Wales as Crown land.

---

**NOTIFICATION OF CLOSING OF A ROAD**

In pursuance of the provisions of the *Roads Act 1993*, the road hereunder described is closed and the lands comprised therein cease to be public road and the rights of passage and access that previously existed in relation to the road is extinguished. Upon closing, title to the land, comprising the former public road, vests in the body specified in the Schedule hereunder.

The Hon NIALL BLAIR, MLC  
Minister for Lands and Water

**DESCRIPTION**

*Parish – Wagra; County – Goulburn  
Land District – Albury; LGA – Greater Hume*

Road Closed: Lot 2 DP 1222457

File No: 14/10881

**SCHEDULE**

On closing, the land within Lot 2 DP 1222457 remains vested in the State of New South Wales as Crown land.

---

**NOTIFICATION OF CLOSING OF A ROAD**

In pursuance of the provisions of the *Roads Act 1993*, the road hereunder described is closed and the lands comprised therein cease to be public road and the rights of passage and access that previously existed in relation to the road is extinguished. Upon closing, title to the land, comprising the former public road, vests in the body specified in the Schedule hereunder.

The Hon NIALL BLAIR, MLC  
Minister for Lands and Water

**DESCRIPTION**

*Parish – Glenroy; County – Selwyn  
Land District – Tumbarumba; LGA – Snowy Valleys*

Road Closed: Lot 1 DP 1225297

File No: 16/04455

**SCHEDULE**

On closing, the land within Lot 1 DP 1225297 remains vested in the State of New South Wales as Crown land.

---

**NOTIFICATION OF CLOSING OF A ROAD**

In pursuance of the provisions of the *Roads Act 1993*, the road hereunder described is closed and the lands comprised therein cease to be public road and the rights of passage and access that previously existed in relation to the road is extinguished. Upon closing, title to the land, comprising the former public road, vests in the body specified in the Schedule hereunder.

The Hon NIALL BLAIR, MLC  
Minister for Lands and Water

**DESCRIPTION**

*Parish – Hall; County – Clarke  
Land District – Glen Innes; LGA – Armidale Regional*

Road Closed: Lots 1-2 DP 1222458

File No: 16/01042

**SCHEDULE**

On closing, the land within Lots 1-2 DP 1222458 remains vested in the State of New South Wales as Crown land.

---

**NOTIFICATION OF CLOSING OF A ROAD**

In pursuance of the provisions of the *Roads Act 1993*, the road hereunder described is closed and the lands comprised therein cease to be public road and the rights of passage and access that previously existed in relation to the road is extinguished. Upon closing, title to the land, comprising the former public road, vests in the body specified in the Schedule hereunder.

The Hon NIALL BLAIR, MLC  
Minister for Lands and Water

**DESCRIPTION**

*Parish – Butler; County – Sandon  
Land District – Armidale; LGA – Armidale Dumaresq*

Road Closed: Lot 2 DP 1218268

File No: 15/10939

**SCHEDULE**

On closing, the land within Lot 2 DP 1218268 remains vested in the State of New South Wales as Crown land.

---

**ALTERATION OF CORPORATE NAME OF RESERVE TRUST**

Pursuant to section 92(3) of the *Crown Lands Act 1989*, the corporate name of the reserve trust specified in Schedule 1 hereunder, which is trustee of the reserve referred to in Schedule 2, is altered to the corporate name specified in Schedule 3.

The Hon NIALL BLAIR, MLC  
Minister for Lands and Water

**SCHEDULE 1**

Lismore Police Boys' Club Trust

**SCHEDULE 2**

Dedication No. 540068

Public Purpose: Police Boys' Club

Notified: 16 October 1970

File Reference: 15/00840

**SCHEDULE 3**

Lismore Police Citizens Youth Club (D540068) Reserve Trust

**APPOINTMENT OF TRUST BOARD MEMBERS**

Pursuant to section 93 of the *Crown Lands Act 1989*, the persons whose names are specified in Column 1 of the Schedule hereunder are appointed, for the terms of office specified in that Column, as members of the trust board for the reserve trust specified opposite thereto in Column 2, which has been established and appointed as trustee of the reserve referred to opposite thereto in Column 3 of the Schedule.

The Hon NIALL BLAIR, MLC  
Minister for Lands and Water

**SCHEDULE**

<b>COLUMN 1</b>	<b>COLUMN 2</b>	<b>COLUMN 3</b>
Helen Briscoe (new member)  For a term commencing the date of this notice and expiring 04 September 2018.	Harwood Public Hall Reserve Trust	Reserve No. 90881 Public Purpose: Public Hall Notified: 26 August 1977 File Reference: GF79R17-002

**NOTIFICATION OF CLOSING OF A ROAD**

In pursuance of the provisions of the *Roads Act 1993*, the road hereunder described is closed and the lands comprised therein cease to be public road and the rights of passage and access that previously existed in relation to the road is extinguished. Upon closing, title to the land, comprising the former public road, vests in the body specified in the Schedule hereunder.

The Hon NIALL BLAIR, MLC  
Minister for Lands and Water

**DESCRIPTION**

*Parish – Clunes; County – Rous*

*Land District – Lismore; LGA – Lismore*

Road Closed: Lot 2 DP 1223154

File No: 15/10657

**SCHEDULE**

On closing, the land within Lot 2 DP 1223154 remains vested in the State of New South Wales as Crown land.

## GRIFFITH OFFICE

### ALTERATION OF CORPORATE NAME OF RESERVE TRUST

Pursuant to section 92(3) of the *Crown Lands Act 1989*, the corporate name of the reserve trust specified in Schedule 1 hereunder, which is trustee of the reserve referred to in Schedule 2, is altered to the corporate name specified in Schedule 3.

The Hon NIALL BLAIR, MLC  
Minister for Lands and Water

#### SCHEDULE 1

Griffith Police Boys' Club (D559038) Reserve Trust

#### SCHEDULE 2

Dedication No. 559038

Public Purpose: Police Boys' Club

Notified: 17 August 1962

File Reference: 15/00840

#### SCHEDULE 3

Griffith Police Citizens Youth Club (D559038) Reserve Trust

### APPOINTMENT OF TRUST BOARD MEMBERS

Pursuant to section 93 of the *Crown Lands Act 1989*, the persons whose names are specified in Column 1 of the Schedule hereunder are appointed, for the terms of office specified in that Column, as members of the trust board for the reserve trust specified opposite thereto in Column 2, which has been established and appointed as trustee of the reserve referred to opposite thereto in Column 3 of the Schedule.

The Hon NIALL BLAIR, MLC  
Minister for Lands and Water

#### SCHEDULE

COLUMN 1	COLUMN 2	COLUMN 3
Stephanie Healy (re-appointment) Georgie Luelf (new member) Sarah Jane Anderson (new member) Tanya Leanne Jolly (new member)  For a term commencing 20 January 2017 and expiring 19 January 2022.	Weethalle War Memorial Hall Trust	Reserve No. 85212 Public Purpose: Hall, War Memorial Notified: 29 January 1965 Dedication No. 559018 Public Purpose: Public Hall Notified: 23 November 1934 File Reference: GH89R39-002

## HAY OFFICE

### APPOINTMENT OF CORPORATION TO MANAGE RESERVE TRUST

Pursuant to section 95 of the *Crown Lands Act 1989*, the corporation specified in Column 1 of the Schedule hereunder is appointed to manage the affairs of the reserve trust specified opposite thereto in Column 2, which is trustee of the reserve referred to in Column 3 of the Schedule.

The Hon NIALL BLAIR, MLC  
Minister for Lands and Water

**SCHEDULE**

<b>COLUMN 1</b>	<b>COLUMN 2</b>	<b>COLUMN 3</b>
Moulamein Swimming Club Association Inc	Moulamein Swimming Pool Trust	Reserve No. 150046 Public Purpose: Public Recreation Notified: 31 July 1992 File Reference: HY92R4

For a term commencing the date of this notice

**MAITLAND OFFICE**

**ALTERATION OF CORPORATE NAME OF RESERVE TRUST**

Pursuant to section 92(3) of the *Crown Lands Act 1989*, the corporate name of the reserve trust specified in Schedule 1 hereunder, which is trustee of the reserve referred to in Schedule 2, is altered to the corporate name specified in Schedule 3.

The Hon NIALL BLAIR, MLC  
Minister for Lands and Water

**SCHEDULE 1**

Windale Police Citizens Youth Club (R95740) Reserve Trust

**SCHEDULE 2**

Reserve No. 95740

Public Purpose: Police Boys' Club

Notified: 11 December 1981

File Reference: 15/00840

**SCHEDULE 3**

Lake Macquarie Police Citizens Youth Club (R95740) Reserve Trust

**SCHEDULE 1**

Broadmeadow Police & Community Youth Club (R1000582) Reserve Trust

**SCHEDULE 2**

Dedication No. 1000582

Public Purpose: Police Boys' Club

Notified: 5 June 1964

File Reference: 15/00840

**SCHEDULE 3**

Newcastle Police Citizens Youth Club (D1000582) Reserve Trust

**MOREE OFFICE**

**ASSIGNMENT OF NAME TO A RESERVE TRUST**

Pursuant to clause 4(3) of Schedule 8 of the *Crown Lands Act 1989*, the name specified in Column 1 of the Schedule hereunder, is assigned to the reserve trust constituted as trustee of the reserve specified opposite thereto in Column 2 of the Schedule.

The Hon NIALL BLAIR, MLC  
Minister for Lands and Water

**SCHEDULE**

<b>COLUMN 1</b>	<b>COLUMN 2</b>
Moree Police Citizens Youth Club (R91134) Reserve Trust	Reserve No. 91134 Public Purpose: Police Boys' Club Notified: 12 May 1978 File Reference: DOC16/161381

**NEWCASTLE OFFICE**

**NOTIFICATION OF CLOSING OF A ROAD**

In pursuance of the provisions of the *Roads Act 1993*, the road hereunder described is closed and the lands comprised therein cease to be public road and the rights of passage and access that previously existed in relation to the road is extinguished. Upon closing, title to the land, comprising the former public road, vests in the body specified in the Schedule hereunder.

The Hon NIALL BLAIR, MLC  
Minister for Lands and Water

**DESCRIPTION**

*Parish – Bindera; County – Gloucester*  
*Land District – Gloucester; LGA – Mid-Coast*

Road Closed: Lot 3 DP 1219735

File No: 15/09630

**SCHEDULE**

On closing, the land within Lot 3 DP 1219735 remains and becomes vested in the State of New South Wales as Crown land.

Council's reference: 148/15

**NOTIFICATION OF CLOSING OF A ROAD**

In pursuance of the provisions of the *Roads Act 1993*, the road hereunder described is closed and the lands comprised therein cease to be public road and the rights of passage and access that previously existed in relation to the road is extinguished. Upon closing, title to the land, comprising the former public road, vests in the body specified in the Schedule hereunder.

The Hon NIALL BLAIR, MLC  
Minister for Lands and Water

**DESCRIPTION**

*Parishes – Bindera, Barrington; County – Gloucester*  
*Land District – Gloucester; LGA – Mid-Coast*

Road Closed: Lot 1 DP 1219624

File No: 15/09627

**SCHEDULE**

On closing, the land within Lot 1 DP 1219624 remains and becomes vested in the State of New South Wales as Crown land.

Council's reference: 148/15



**NOTIFICATION OF CLOSING OF A ROAD**

In pursuance of the provisions of the *Roads Act 1993*, the road hereunder described is closed and the lands comprised therein cease to be public road and the rights of passage and access that previously existed in relation to the road is extinguished. Upon closing, title to the land, comprising the former public road, vests in the body specified in the Schedule hereunder.

The Hon NIALL BLAIR, MLC  
Minister for Lands and Water

**DESCRIPTION**

*Parish – Bindera; County – Gloucester*  
*Land District – Gloucester; LGA – Mid-Coast*

Road Closed: Lot 2 DP 1219733

File No: 15/09628

**SCHEDULE**

On closing, the land within Lot 2 DP1219733 becomes vested in the State of New South Wales as Crown Land.  
Council's reference: 148/15

---

**NOTIFICATION OF CLOSING OF A ROAD**

In pursuance of the provisions of the *Roads Act 1993*, the road hereunder described is closed and the lands comprised therein cease to be public road and the rights of passage and access that previously existed in relation to the road is extinguished. Upon closing, title to the land, comprising the former public road, vests in the body specified in the Schedule hereunder.

The Hon NIALL BLAIR, MLC  
Minister for Lands and Water

**DESCRIPTION**

*Parishes – Weetaliba, Warraba East; County – Leichhardt*  
*Land District – Coonamble; LGA – Coonamble*

Road Closed: Lot 1 DP 1225896

File No: 16/01944

**SCHEDULE**

On closing, the land within Lot 1 DP 1225896 remains and becomes vested in the State of New South Wales as Crown land.

Council's reference: R8-11 RW JM

---

**NOTIFICATION OF CLOSING OF A ROAD**

In pursuance of the provisions of the *Roads Act 1993*, the road hereunder described is closed and the lands comprised therein cease to be public road and the rights of passage and access that previously existed in relation to the road is extinguished. Upon closing, title to the land, comprising the former public road, vests in the body specified in the Schedule hereunder.

The Hon NIALL BLAIR, MLC  
Minister for Lands and Water

**DESCRIPTION**

*Parish – Molong; County – Ashburnham*  
*Land District – Molong; LGA – Cabonne*

Road Closed: Lot 1 DP 1221992

File No: CL/00371

**SCHEDULE**

On closing, the land within Lot 1 DP 1221992 remains vested in the State of New South Wales as Crown land.

---

**NOWRA OFFICE**

**ALTERATION OF CORPORATE NAME OF RESERVE TRUST**

Pursuant to section 92(3) of the *Crown Lands Act 1989*, the corporate name of the reserve trust specified in Schedule 1 hereunder, which is trustee of the reserve referred to in Schedule 2, is altered to the corporate name specified in Schedule 3.

The Hon NIALL BLAIR, MLC  
Minister for Lands and Water

**SCHEDULE 1**

Police Citizens Youth Club (D580091) Reserve Trust

**SCHEDULE 2**

Dedication No. 580091

Public Purpose: Police Boys' Club

Notified: 18 October 1974

File Reference: 15/00840

**SCHEDULE 3**

Lake Illawarra Police Citizens Youth Club (D580091) Reserve Trust

**ORANGE OFFICE**

**ALTERATION OF CORPORATE NAME OF RESERVE TRUST**

Pursuant to section 92(3) of the *Crown Lands Act 1989*, the corporate name of the reserve trust specified in Schedule 1 hereunder, which is trustee of the reserve referred to in Schedule 2, is altered to the corporate name specified in Schedule 3.

The Hon NIALL BLAIR, MLC  
Minister for Lands and Water

**SCHEDULE 1**

Cowra Police Boys' Club (R95764) Reserve Trust

**SCHEDULE 2**

Reserve No. 95764

Public Purpose: Police Boys' Club

Notified: 31 December 1981

File Reference: 15/00840

**SCHEDULE 3**

Cowra Police Citizens Youth Club (R95764) Reserve Trust

**APPOINTMENT OF RESERVE TRUST AS TRUSTEE OF A RESERVE**

Pursuant to section 92(1) of the *Crown Lands Act 1989*, the reserve trust specified in Column 1 of the Schedule hereunder is appointed as trustee of the reserve specified opposite thereto in Column 2 of the Schedule.

The Hon NIALL BLAIR, MLC  
Minister for Lands and Water

**SCHEDULE**

<b>COLUMN 1</b>	<b>COLUMN 2</b>
Cabonne Council Crown Reserves Reserve Trust	Reserve No. 2689 Public Purpose: Limestone Quarry Notified: 6 November 1886 Reserve No. 69807 Public Purpose: Rubbish Depot Notified: 17 January 1941 File Reference: OE90R20

**SYDNEY METROPOLITAN OFFICE**

**ALTERATION OF CORPORATE NAME OF RESERVE TRUST**

Pursuant to section 92(3) of the *Crown Lands Act 1989*, the corporate name of the reserve trust specified in Schedule 1 hereunder, which is trustee of the reserve referred to in Schedule 2, is altered to the corporate name specified in Schedule 3.

The Hon NIALL BLAIR, MLC  
Minister for Lands and Water

**SCHEDULE 1**

Federation of N.S.W. Police Citizens Boys Clubs

**SCHEDULE 2**

Dedication No. 1000580

Public Purpose: Police Boys' Club

Notified: 20 September 1968

File Reference: 15/00840

**SCHEDULE 3**

Police Citizens Youth Clubs NSW Ltd (D1000580) Reserve Trust

---

**SCHEDULE 1**

Balmain Police Boys Club (R90793) Reserve Trust

**SCHEDULE 2**

Reserve No. 90793

Public Purpose: Police Boys' Club

Notified: 10 June 1977

File Reference: 15/00840

**SCHEDULE 3**

Balmain Police Citizens Youth Club (R90793) Reserve Trust

---

**SCHEDULE 1**

Daceyville Police Boys' Club (R500335) Reserve Trust

**SCHEDULE 2**

Dedication No. 500335

Public Purpose: Police Boys' Club

Notified: 28 November 1975

File Reference: 15/00840

**SCHEDULE 3**

Eastern Suburbs Police Citizens Youth Club (D500335) Reserve Trust

**TAMWORTH OFFICE**

**ROADS ACT 1993**

**ORDER**

Transfer of a Crown Road to a Council

IN pursuance of the provisions of Section 151, *Roads Act 1993*, the Crown roads specified in Schedule 1 are transferred to the Roads Authority specified in Schedule 2, hereunder, as from the date of publication of this notice and as from that date, the roads specified in Schedule 1 cease to be Crown road.

The Hon. NIALL BLAIR, MLC  
Minister for Lands and Water

**SCHEDULE 1**

*Parish – Borinde*

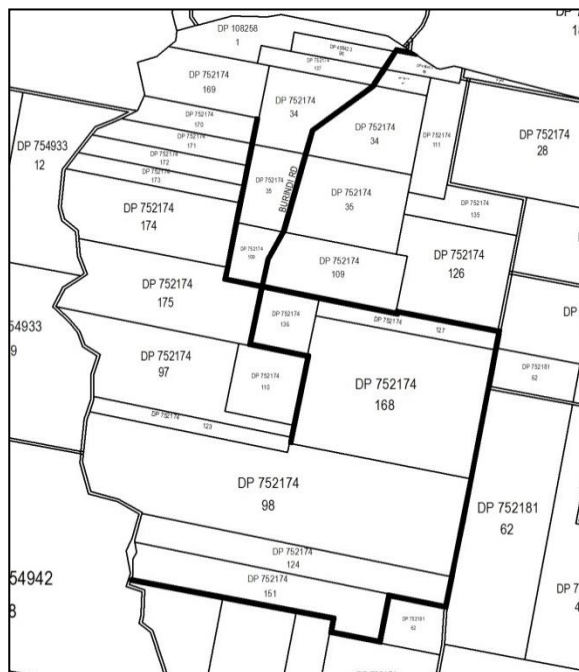
*County – Darling*

*Land District – Tamworth*

*Local Government Area – Tamworth Regional*

Crown public roads as highlighted in black shading in the diagram below.

**SCHEDULE 2**



Roads Authority: Tamworth Regional Council  
Lands File Reference: 16/10931

**WESTERN REGION OFFICE**

**ERRATUM**

IN the notification appearing in the New South Wales Government Gazette of 23 December, 2016, Folios 3845 – 3846 appearing under the heading: Alteration of Purpose/ Conditions of A Western Lands Lease, (being Western Lands Lease 17) the sub heading should read:

SPECIAL CONDITIONS ATTACHED TO WESTERN LANDS LEASE 4085

## Other Government Notices

### ASSOCIATIONS INCORPORATION ACT 2009

Cancellation of incorporation pursuant to section 74

TAKE NOTICE that the incorporation of the following associations is cancelled by this notice pursuant to section 74 of the *Associations Incorporation Act 2009*.

ADVANCE CARE DIRECTIVE ASSOCIATION INCORPORATED	INC9878153
ASIA PACIFIC CHIROPRACTIC DOCTORS' FEDERATION INCORPORATED	INC9889493
BATHURST COMMUNITY WEBSITE INCORPORATED	INC9881341
BOWRAL PROBUS CLUB INCORPORATED	INC9896688
CENTRAL COAST AMPUTEE ASSOCIATION INCORPORATED	Y2845307
CLUB MAC INC	Y1061602
FRIENDS OF KATOOMBA FALLS CREEK VALLEY INCORPORATED	Y2005510
GRACE RIVER CHURCH INCORPORATED	INC9894850
KINGSGROVE GARDEN CLUB INCORPORATED	INC9877024
ROTARY CLUB OF GYMEA INCORPORATED	Y3040944

Cancellation is effective as at the date of gazettal.

Dated this 13th day of January 2017.

Robyne Lunney  
 Delegate of the Commissioner  
 NSW Fair Trading

### ANTI-DISCRIMINATION ACT 1977

#### EXEMPTION ORDER

Under the provisions of section 126 of the *Anti-Discrimination Act 1977* (NSW), an exemption is given from sections 8, 25 and 51 of the *Anti Discrimination Act 1977* (NSW), to the University of Technology Sydney, to conduct targeted recruitment programs for Aboriginal and Torres Strait Islander people and for Women.

This exemption will remain in force for 3 years.

Dated this 9th day of January 2017

Elizabeth Wing  
 Acting President  
 Anti-Discrimination Board of NSW

### GEOGRAPHICAL NAMES ACT 1966

Notice to Amend Locality Boundaries in the Gilgandra Local Government Area

PURSUANT to the provisions of section 10 of the *Geographical Names Act 1966*, the Geographical Names Board hereby notifies that it has this day amended the locality boundaries of Kickabil, Balladoran, Bearbong, Tooraweenah and Mendooran within the Gilgandra Local Government Area as shown on map GNB3076-2.

The position and extent of these features are recorded and shown within the Geographical Names Register of New South Wales. This information can be accessed through the Board's website at [www.gnb.nsw.gov.au](http://www.gnb.nsw.gov.au)

Narelle Underwood,  
 Chair  
 Geographical Names Board  
 PO Box 143  
 BATHURST NSW 2795

**GEOGRAPHICAL NAMES ACT 1966**

PURSUANT to the provisions of Section 10 of the *Geographical Names Act 1966*, the Geographical Names Board has this day assigned the name listed hereunder as a geographical name.

*Newcastle Interchange* for a new station located near the intersection of Station Street and Charles Street in the suburb of Wickham in the Newcastle LGA.

The position and extent for this feature is recorded and shown within the Geographical Names Register of New South Wales. This information can be accessed through the Board's website at [www.gnb.nsw.gov.au](http://www.gnb.nsw.gov.au)

NARELLE UNDERWOOD  
Chair  
Geographical Names Board  
PO Box 143  
BATHURST NSW 2795

# COUNCIL NOTICES

## ARMIDALE DUMARESQ COUNCIL

ROADS ACT 1993

Naming of Roads

Notice is hereby given that Armidale Dumaresq Council, pursuant to section 162 of the Roads Act 1993, has officially named the road(s) as shown hereunder:

<b>Name</b>	<b>Locality</b>
SHAND DRIVE	Armidale
<b>Description</b>	
Pt Lot 1 DP 1198787 being the service road at Armidale Airport adjacent to New England Highway highlighted in blue on the attached map	

<b>Name</b>	<b>Locality</b>
SCHOOL ROAD	Wollomombi
<b>Description</b>	
Location Approximately 40kms east of Armidale. The road extent (which is an old section of Grafton Road) runs south-east of Grafton Road towards the Chandler River.	

<b>Name</b>	<b>Locality</b>
SUNRISE CRESCENT	Armidale
<b>Description</b>	
In the approved subdivision of 2-20 Harden Street Armidale being Lot 8 DP 255032	

<b>Name</b>	<b>Locality</b>
TINDAL COURT	Armidale
<b>Description</b>	
In the Subdivision of Land known as 2-20 Harden Street Armidale being Lot 8 DP255035	

<b>Name</b>	<b>Locality</b>
SEABROOK PLACE	Armidale
<b>Description</b>	
In the Subdivision of Land known as 2-20 Harden Street Armidale being Lot 8 DP255035	

<b>Name</b>	<b>Locality</b>
FRIZELL CRESCENT	Armidale
<b>Description</b>	
In the Subdivision of Land known as 2-20 Harden Street Armidale being Lot 8 DP255035	

DONNA DOUGHAN, DCU Admin, Armidale Dumaresq Council, PO Box 75A, ARMIDALE NSW 2350  
GNB Ref: 0006

[8955]

## BEGA VALLEY SHIRE COUNCIL

ROADS ACT 1993

Naming of Roads

Notice is hereby given that Bega Valley Shire Council, pursuant to section 162 of the *Roads Act 1993*, has officially named the road(s) as shown hereunder:

<b>Name</b>	<b>Locality</b>
IRONBARK WAY	Eden
<b>Description</b>	
Ironbark Way extends north west from the Princes Highway in the Palestine area of Eden.	

LEANNE BARNES, General Manager, Bega Valley Shire Council, PO Box 492, BEGA NSW 2550  
GNB Ref: 0001

[8956]

**BEGA VALLEY SHIRE COUNCIL**

ROADS ACT 1993

Naming of Roads

Notice is hereby given that Bega Valley Shire Council, pursuant to section 162 of the *Roads Act 1993*, has officially named the road(s) as shown hereunder:

Name	Locality
OAKLEAF PLACE	Millingandi
Description	
The section of new road to be named Oakleaf Place is located off Millingandi Road in Millingandi.	

LEANNE BARNES, General Manager, Bega Valley Shire Council, PO Box 492, BEGA NSW 2550  
GNB Ref: 0003

[8957]

**COONAMBLE SHIRE COUNCIL**

LOCAL GOVERNMENT ACT 1993

LAND ACQUISITION (JUST TERMS COMPENSATION) ACT 1991

NOTICE OF COMPULSORY ACQUISITION OF LAND

Coonamble Shire Council declares with the approval of His Excellency the Governor that the lands described in the Schedule below, excluding any mines or deposits of minerals in the lands, are acquired by compulsory process in accordance with the provisions of the *Land Acquisition (Just Terms Compensation) Act 1991* for landfill site.

Dated at Coonamble this 10th day of January 2017

Rick Warren, General Manager

**Schedule**

Lot 1 DP1217519

[8958]

**THE COUNCIL OF THE SHIRE OF HORNSBY**

ROADS ACT 1993

Naming of Roads

Notice is hereby given that The Council Of The Shire Of Hornsby, pursuant to section 162 of the *Roads Act 1993*, has officially named the road(s) as shown hereunder:

Name	Locality
RIDGEWAY CLOSE	Berowra Heights
Description	
111m of paved roadway extending north from Nalya Road at a point 135m west of the intersection with Turner Road.	

ROBERT STEPHENS, Acting General Manager, The Council Of The Shire Of Hornsby, PO Box 37, HORNSBY NSW 1630  
GNB Ref: 0005

[8959]

**QUEANBEYAN-PALERANG REGIONAL COUNCIL**

ROADS ACT 1993

Section 16

Notice of Dedication of Land as Public Road

Notice is hereby given that pursuant to section 16 of the *Roads Act 1993*, the land described in the Schedule below is hereby dedicated as public road.

Peter Tegart, General Manager, Queanbeyan-Palerang Regional Council, PO Box 90, Queanbeyan NSW 2620



## Schedule

Lot	DP
69	15764
70	15764
71	15764
72	15764
73	15764
74	15764
75	15764
76	15764
77	15764
78	15764
79	15764
80	15764
81	15764
82	15764
83	15764
84	15764
85	15764
86	15764
87	15764
88	15764
184	15764
185	15764
186	15764
187	15764
188	15764
189	15764
190	15764
191	15764
192	15764
193	15764
194	15764
195	15764
196	15764
197	15764
225	15764
226	15764
227	15764
228	15764
229	15764

[8960]

---

**QUEANBEYAN-PALERANG REGIONAL COUNCIL**

ROADS ACT 1993

Naming of Roads

Notice is hereby given that Queanbeyan-Palerang Regional Council, pursuant to section 162 of the *Roads Act 1993*, has officially named the road(s) as shown hereunder:

Name	Locality
HOPPER WALK	Googong

**Description**

A pedestrian walk located between newly constructed terrace housing and Hopper Park. The pedestrian walk will provide access to the front yards of the terrace housing and will be addressed to Hopper Walk.

M J THOMPSON, Director Planning, Environment and Development, Queanbeyan-Palerang Regional Council,  
PO Box 90, QUEANBEYAN NSW 2620  
GNB Ref: 0002 [8961]

---

**SHOALHAVEN CITY COUNCIL**

Local Government Act 1993

Erratum

Notice is hereby given that Lot 3 DP1158359 and proposed easement for drainage of sewerage 5 wide and variable shown as (D) in DP1158359, acquired by notice published in the Government Gazette No 22 dated 13 March 2015 folio 739, is now known as Lot 3 DP1227133 and proposed easement for drainage of sewerage 5 wide and variable shown as (D) in DP1227133. The easement rights described under the heading Easement for Drainage of Sewerage in Schedule 2 of the abovementioned Notice are unchanged.

Dated at Nowra this 11th day of January 2017.

Tim Fletcher, Acting General Manager, Shoalhaven City Council, Bridge Road, Nowra NSW 2541. [8962]

---

**SHOALHAVEN CITY COUNCIL**

Roads Act 1993

Erratum

Notice is hereby given that Lot 4 DP1158359, acquired by notice published in the Government Gazette No 22 dated 13 March 2015 folio 739, is now known as Lot 4 DP1227133.

Dated at Nowra this 11th day of January 2017.

Tim Fletcher, Acting General Manager, Shoalhaven City Council, Bridge Road, Nowra NSW 2541. [8963]

---

**TWEED SHIRE COUNCIL**

LOCAL GOVERNMENT ACT 1993

LAND ACQUISITION (JUST TERMS COMPENSATION) ACT 1991

NOTICE OF COMPULSORY ACQUISITION OF LAND

Tweed Shire Council declares with the approval of His Excellency the Governor that the easement described in the Schedule below, excluding any mines or deposits of minerals in the land, are acquired by compulsory process in accordance with the provisions of the *Land Acquisition (Just Terms Compensation) Act 1991* to drain sewage.

Dated at Murwillumbah 13 October 2016.

Troy Green, General Manager, Tweed Shire Council.

**SCHEDULE**

Proposed easement to drain sewage 5 wide within Lot 1 DP803772 as shown in marked Z in DP1198430 [8964]

---

**WOLLONDILLY SHIRE COUNCIL**

ROADS ACT 1993

Naming of Roads

Notice is hereby given that Wollondilly Shire Council, pursuant to section 162 of the *Roads Act 1993*, has officially named the road(s) as shown hereunder:

Name	Locality
ELIZA PLACE	Picton

Description
-------------

New Road coming off Argyle Street Picton as part of subdivision of Lot 100 DP 1215952, Lot 2 and 3 DP 1124131.
--

LUKE JOHNSON, General Manager, Wollondilly Shire Council, 62-64 Menangle Street, PICTON NSW 2571  
GNB Ref: 0004 [8965]

# PRIVATE NOTICES

## ESTATE NOTICES

### NOTICE OF INTENDED DISTRIBUTION OF ESTATE

Any person having any claim upon the estate of **Grahame Andrew McGee** late of Erina, NSW, who died on 4 October, 2016 must send particulars of the claim to the legal representative for the estate care of Dennis Patrick Grogan, Grogan & Webb at Post Office Box 5185, West Chatswood NSW 1515 or by email to [dennis@grogan-webb.com.au](mailto:dennis@grogan-webb.com.au) within 30 days from publication of this notice. After that time and after 6 months from the date of death of the deceased, the legal representative intends to distribute the property in the estate having regard only to the claims of which the legal representative had notice at the time of distribution. Probate was granted in New South Wales on 30 November, 2016. [8966]

## OTHER PRIVATE NOTICES

### WRIT FOR LEVY OF PROPERTY

in the Matter of  
Commissioner of Taxation – vs – Garry Bonoccorso  
in the District Court Of New South Wales

On, 21/01/2017 at 12:00PM, unless the Writ for Levy of Property is previously satisfied, the Sheriff will cause to be sold by public auction at 216 Terrigal Drive, Terrigal NSW 2260, all the right title and interest of Garry Bonoccorso, the judgement debtor herein, of, in and to:

All that equity of redemption and all other right title and interest (if any) of the said judgement debtor of, and to all the piece of land situated at 216 Terrigal Drive, Terrigal NSW 2260, being described as Lot 20 In Deposited Plan 12020 at Terrigal

Local Government Area Gosford  
Parish Of Kincumber, County of Northumberland  
Title Diagram DP12020

Title Folio Identifier: 20/12020

Intending purchasers should make their own searches and enquiries.

6 January 2017

Inspector R J Sherar

[8967]