



# *Government Gazette*

of the State of

New South Wales

**Number 122**

**Friday, 3 November 2017**

---

The New South Wales Government Gazette is the permanent public record of official notices issued by the New South Wales Government. It also contains local council and other notices and private advertisements.

The Gazette is compiled by the Parliamentary Counsel's Office and published on the NSW legislation website ([www.legislation.nsw.gov.au](http://www.legislation.nsw.gov.au)) under the authority of the NSW Government. The website contains a permanent archive of past Gazettes.

To submit a notice for gazettal – see Gazette Information.

---

---

# GOVERNMENT NOTICES

## Appointments

---

---

### CONSTITUTION ACT 1902

#### MINISTERIAL ARRANGEMENTS FOR THE MINISTER FOR HEALTH AND MINISTER FOR MEDICAL RESEARCH

Pursuant to section 36 of the *Constitution Act 1902*, His Excellency the Governor, with the advice of the Executive Council, has authorised the Honourable T Davies MP to act for and on behalf of the Minister for Health and Minister for Medical Research on and from 4 November to 6 November 2017; and the Honourable P Goward MP to act for and on behalf of the Minister for Health and Minister for Medical Research on and from 7 November to 12 November 2017, inclusive.

1 November 2017

GLADYS BEREJIKLIAN MP

Premier

---

---

## Planning and Environment Notices

---

---

### HERITAGE ACT 1977

#### NOTICE OF LISTING ON THE STATE HERITAGE REGISTER UNDER SECTION 37(1)(b)

Liverpool Courthouse (former) and Potential Archaeological Site

251 Bigge Street, Liverpool

SHR No. 01999

In pursuance of section 37(1)(b) of the *Heritage Act 1977* (NSW), the Heritage Council gives notice that the item of environmental heritage specified in Schedule "A" has been listed on the State Heritage Register in accordance with the decision of the Minister for Heritage made on 27 October 2017 to direct the listing. This listing applies to the curtilage or site of the item, being the land described in Schedule "B".

Heritage Council of New South Wales

#### SCHEDULE "A"

The item known as Liverpool Courthouse (former) and Potential Archaeological Site, situated on the land described in Schedule "B".

#### SCHEDULE "B"

All those pieces or parcels of land known as Lots 441 and 442 of Deposited Plan 831058, Parish of Holsworthy, County of Cumberland shown on the plan catalogued HC 3176 in the office of the Heritage Council of New South Wales.

---

### HERITAGE ACT 1977

#### ORDER UNDER SECTION 57(2) TO GRANT SITE SPECIFIC EXEMPTIONS FROM APPROVAL

Liverpool Courthouse (former) and Potential Archaeological Site

SHR No. 01999

I, the Minister for Heritage, on the recommendation of the Heritage Council of New South Wales, in pursuance of section 57(2) of the *Heritage Act 1977*, do, by this my order, grant an exemption from section 57(1) of that Act in respect of the engaging in or carrying out of any activities described in Schedule "C" by the manager/owner of the land described in Schedule "B" on the item described in Schedule "A".

The Hon Gabrielle Upton MP  
Minister for Heritage

Sydney, 27th Day of October 2017

#### SCHEDULE "A"

The item known as Liverpool Courthouse (former) and Potential Archaeological Site, situated on the land described in Schedule "B".

#### SCHEDULE "B"

All those pieces or parcels of land known as Lots 441 and 442 DP 831058 in the Parish of Holsworthy, County of Cumberland shown on the plan catalogued HC 3173 in the office of the Heritage Council of New South Wales.

#### SCHEDULE "C"

1. Temporary use of a property, temporary road closures and the installation of temporary buildings, structures, fencing, facilities, exhibitions, artworks, crowd control barriers, stages, lighting, sound and public-address equipment and signage for a period not exceeding 40 days (including removal) and not erected again within a period of 6 months where the activity will not affect critical views to and from the property or materially affect the heritage significance of the listed area.
2. Manage the landscaping and gardens where there will be no material impact on the heritage significance of the building or area:
  - Removal and replacement of existing plantings other than trees;
  - Removal of dead or dying trees/branches where the applicant undertakes to replace them with the same species and in the same location;

- Pruning up to 30% of the canopy of trees within a 2-year period as recommended by a qualified arborist for the tree's health or public safety;
  - Maintenance, repair and resurfacing of existing roads, paths, fences, gates and car parking where excavation is not involved
3. The erection of temporary security fencing, scaffolding, hoarding or surveillance systems to prevent unauthorised access or to secure public safety for a period not exceeding 40 days (including removal) and not erected again within a period of 6 months.
  4. Installation, removal and alteration of interpretative, information and directional signage and labels in existing signage locations and where no excavation is required in accordance with signage policies adopted by Liverpool City Council and where signage is assessed as not having an adverse material effect on the heritage significance of the listed building or its fabric by Liverpool City Council's Heritage Officer.
  5. Installation of temporary installation of artworks, statues and monuments for temporary exhibitions or events within Liverpool Courthouse Building where installation does not impact significant fabric of the Courthouse.
- 

**MALLEE CLIFFS NATIONAL PARK REVIEW OF ENVIRONMENTAL FACTORS FOR THE  
REINTRODUCTION OF LOCALLY EXTINCT MAMMALS ON EXHIBITION UNTIL 2 DECEMBER  
2017: COMMENTS SOUGHT**

The *Mallee Cliffs National Park Review of Environmental Factors for the Reintroduction of Locally Extinct Mammals* is on exhibition until **2 December 2017**.

The plan may be viewed at:

- National Parks and Wildlife Service (NPWS) Buronga Office, corner of Sturt Highway and Melaleuca Street, Buronga NSW
- Wentworth Visitor Information Centre, 66 Darling Street, Wentworth NSW
- Office of Environment and Heritage (OEH) Customer Centre (Level 14, 59–61 Goulburn Street, Sydney)
- OEH 'Have your say' website <https://engage.environment.nsw.gov.au/consult>.

Submissions on the plan must be received by **2 December 2017** and can be provided in the following ways:

- email your submission to [npws.bwt@environment.nsw.gov.au](mailto:npws.bwt@environment.nsw.gov.au)
- post your submission to Biodiversity and Wildlife Team, Mallee Cliffs NP REF, PO BOX 1236, Coffs Harbour NSW 2450; or
- using the online form on the OEH 'Have your say' website.

Your comments on the draft plan may include 'personal information'.

OEH complies with the NSW *Privacy and Personal Information Protection Act 1998* ([www.legislation.nsw.gov.au/#/view/act/1998/133](http://www.legislation.nsw.gov.au/#/view/act/1998/133)) which regulates the collection, storage, quality, use and disclosure of personal information.

For details see OEH and your privacy ([www.environment.nsw.gov.au/help/privacy.htm](http://www.environment.nsw.gov.au/help/privacy.htm))

Information that in some way identifies you may be gathered when you use our website or send us an email.

For more information, contact Bryony Horton 0266507120.

## ENVIRONMENTAL PLANNING AND ASSESSMENT ACT 1979

### ERRATUM

THE following instrument of delegation, which was published in the New South Wales Government Gazette No. 119 of 27 October 2017 in folio 6576, is republished in full below.

#### Instrument of Delegation

I, Anthony Roberts MP, Minister for Planning, under section 23 of the *Environmental Planning and Assessment Act 1979* (**the Act**):

1. Revoke the delegation of the Minister for Planning's functions to staff of the Department of Planning and Environment (**DP&E staff**) made under:
  - a. instrument of delegation dated 16 February 2015, published in the Gazette No. 13 of 20 February 2015 at 353-368;
  - b. instrument of delegation dated 20 June 2016, published in the Gazette No. 56 of 1 July 2016 at 1868-1873; and
  - c. instrument of delegation dated 15 December 2016, published in the Gazette 120 of 23 December 2016 at 3735.
2. Delegate the functions identified in Column 2 of Schedule 1 to this instrument, subject to any specified limitations, to a person in the Department of Planning and Environment who holds an office or has a role described in Column 3 of Schedule 1.
3. Delegate the functions listed in Column 2 of Schedule 2 to this instrument, subject to any specified limitations, in relation to applications and requests specified in Column 3 of Schedule 2 to this instrument, to a person in the Department of Planning and Environment who holds an office or has a role described in Column 4 of Schedule 2 to this instrument.
4. Delegate the functions listed in Column 2 of Schedule 3, subject to any specified limitations, to this instrument in relation to applications and requests specified in Column 3 of Schedule 3 to this instrument, to a person in the Department of Planning and Environment who holds an office or has a role described in Column 4 of Schedule 3 to this instrument, which relates to the development on land comprising the Sydney International Convention, Exhibition and Entertainment Precinct site, which is identified with a solid red boundary on the map in Schedule 3 to this instrument.

A reference in this instrument to a person holding an office or having a role is a reference to a person appointed to, or appointed to act in, that office or to a person who is assigned to, temporarily assigned to, or who is otherwise appointed to act in, that role.

Words and expressions used in this instrument have the same meanings as in the Act or the *Environmental Planning and Assessment Regulation 2000* (**the Regulation**) unless otherwise defined in Schedule 4 of this instrument.

Dated 11/10/2017

The Hon Anthony Roberts MP  
Minister for Planning

## Schedule 1

## Delegation to DP&amp;E Staff

## (a) General Assessment Delegations

Column 1 Item	Column 2 Function	Column 3 Office or Role
<b>Functions under the Environmental Planning and Assessment Act 1979</b>		
1.	Determining development applications under section 80 of the Act. This delegation applies only to applications where: <ul style="list-style-type: none"> <li>(a) the relevant local council has not made an objection, and</li> <li>(b) a political disclosure statement has not been made,</li> <li>(c) there are less than 25 public submissions in the nature of objections.</li> </ul>	<ul style="list-style-type: none"> <li>(a) Secretary</li> <li>(b) Deputy Secretary, Planning Services; Deputy Secretary, Planning Policy Strategy and Governance; Deputy Secretary, Growth Design and Programs</li> <li>(c) Executive Directors who report to the Deputy Secretary, Planning Services</li> </ul>
2.	Determining development applications under section 80 of the Act. This delegation applies only to applications where: <ul style="list-style-type: none"> <li>(a) the relevant local council has not made an objection, and</li> <li>(b) a political disclosure statement has not been made, and</li> <li>(c) there are no public submissions in the nature of objections.</li> </ul>	<ul style="list-style-type: none"> <li>(a) Directors and Managers who report to Executive Directors in the Planning Services division</li> </ul>
3.	Determining development applications under section 80 of the Act. This delegation applies only to applications: <ul style="list-style-type: none"> <li>(a) in relation to land to which <i>State Environmental Planning Policy (Kosciuszko National Park – Alpine Resorts) 2007</i> applies, and</li> <li>(b) where there are less than 25 submissions in the nature of objections.</li> </ul>	<ul style="list-style-type: none"> <li>(a) Secretary</li> <li>(b) Deputy Secretary, Planning Services; Deputy Secretary, Planning Policy Strategy and Governance; Deputy Secretary, Growth Design and Programs</li> <li>(c) Executive Directors who report to the Deputy Secretary, Planning Services</li> <li>(d) Directors and Managers who report to Executive Directors in the Planning Services division</li> <li>(e) Team Leader, Alpine Resorts Team</li> </ul>

Column 1 Item	Column 2 Function	Column 3 Office or Role
4.	<p>My functions under section 89D of the Act.</p> <p><b>Note.</b> These functions are only exercisable where a staged development application is made in respect of State significant development.</p>	<p>(a) Secretary</p> <p>(b) Deputy Secretary, Planning Services; Deputy Secretary, Planning Policy Strategy and Governance; Deputy Secretary, Growth Design and Programs</p> <p>(c) Executive Directors who report to the Deputy Secretary, Planning Services</p>
5.	<p>Determining development applications for State significant development under section 89E of the Act.</p> <p>This delegation applies only to applications where:</p> <p>(a) the relevant local council has not made an objection, and</p> <p>(b) a political disclosure statement has not been made, and</p> <p>(c) there are less than 25 public submissions in the nature of objections.</p>	<p>(a) Secretary</p> <p>(b) Deputy Secretary, Planning Services; Deputy Secretary, Planning Policy Strategy and Governance; Deputy Secretary, Growth Design and Programs</p> <p>(c) Executive Directors who report to the Deputy Secretary, Planning Services</p>
6.	<p>Determining applications to extend the lapsing period of development consents under section 95A of the Act.</p>	<p>(a) Secretary</p> <p>(b) Deputy Secretary, Planning Services; Deputy Secretary, Planning Policy Strategy and Governance; Deputy Secretary, Growth Design and Programs</p> <p>(c) Executive Directors who report to the Deputy Secretary, Planning Services</p> <p>(d) Directors and Managers who report to Executive Directors in the Planning Services division</p>
7.	<p>Determining modification applications under sections 96 and 96AA of the Act.</p> <p>This delegation applies only to applications where:</p> <p>(a) the relevant local council has not made an objection, and</p> <p>(b) a political disclosure statement has not been made, and</p> <p>(c) there are less than 25 public submissions in the nature of objections.</p>	<p>(a) Secretary</p> <p>(b) Deputy Secretary, Planning Services; Deputy Secretary, Planning Policy Strategy and Governance; Deputy Secretary, Growth Design and Programs</p> <p>(c) Executive Directors who report to the Deputy Secretary, Planning Services</p>

Column 1 Item	Column 2 Function	Column 3 Office or Role
8.	<p>Determining modification applications under sections 96 and 96AA of the Act. This delegation applies only to modification applications where:</p> <p>(a) the relevant local council has not made an objection, and</p> <p>(b) a political disclosure statement has been made, but only in respect of a previous related application, and</p> <p>(c) there are less than 10 public submissions in the nature of objections.</p>	<p>(a) Secretary</p> <p>(b) Deputy Secretary, Planning Services; Deputy Secretary, Planning Policy Strategy and Governance; Deputy Secretary, Growth Design and Programs</p> <p>(c) Executive Directors who report to the Deputy Secretary, Planning Services</p>
9.	<p>Determining modification applications under sections 96 and 96AA of the Act. This delegation applies only to applications where:</p> <p>(a) the relevant local council has not made an objection, and</p> <p>(b) a political disclosure statement has not been made, and</p> <p>(c) there are no public submissions in the nature of objections.</p>	<p>(a) Directors and Managers who report to the Executive Directors in the Planning Services division</p>
10.	<p>Determining modification applications under sections 96 and 96AA of the Act. This delegation applies only to applications:</p> <p>(a) in relation to land to which <i>State Environmental Planning Policy (Kosciuszko National Park – Alpine Resorts) 2007</i> applies, and</p> <p>(b) where there are less than 25 submissions in the nature of objections.</p>	<p>(a) Secretary</p> <p>(b) Deputy Secretary, Planning Services; Deputy Secretary, Planning Policy Strategy and Governance; Deputy Secretary, Growth Design and Programs</p> <p>(c) Executive Directors who report to the Deputy Secretary, Planning Services</p> <p>(d) Directors and Managers who report to the Executive Directors in the Planning Services division</p> <p>(e) Team Leader, Alpine Resorts Team</p>



Column 1 Item	Column 2 Function	Column 3 Office or Role
11.	My functions as a certifying authority under Part 4A of the Act.	(a) Secretary (b) Deputy Secretary, Planning Services; Deputy Secretary, Planning Policy Strategy and Governance; Deputy Secretary, Growth Design and Programs (c) Executive Directors who report to the Deputy Secretary, Planning Services (d) Directors and Managers who report to the Executive Directors in the Planning Services division
12.	My functions as a certifying authority under Part 4A of the Act. This delegation applies only in relation to land to which <i>State Environmental Planning Policy (Kosciuszko National Park – Alpine Resorts) 2007</i> applies.	(a) Team Leader, Alpine Resorts Team
13.	Approving or disapproving the carrying out of State significant infrastructure under section 115ZB of the Act. This delegation applies only to applications where: (a) the relevant local council has not made an objection, and (b) a political disclosure statement has not been made, and (c) there are less than 25 public submissions in the nature of objections.	(a) Secretary (b) Deputy Secretary, Planning Services; Deputy Secretary, Planning Policy Strategy and Governance; Deputy Secretary, Growth Design and Programs (c) Executive Directors who report to the Deputy Secretary, Planning Services
14.	Determining a modification request under section 115ZI of the Act. This delegation applies only to modification requests where: (a) the relevant local council has not made an objection, and (b) a political disclosure statement has not been made, and (c) there are less than 25 public submissions in the nature of objections.	(a) Secretary (b) Deputy Secretary, Planning Services; Deputy Secretary, Planning Policy Strategy and Governance; Deputy Secretary, Growth Design and Programs (c) Executive Directors who report to the Deputy Secretary, Planning Services

Column 1 Item	Column 2 Function	Column 3 Office or Role
15.	<p>Determining a modification request under section 115ZI of the Act.</p> <p>This delegation applies only to modification requests where:</p> <p>(a) the relevant local council has not made an objection, and</p> <p>(b) a political disclosure statement has been made, but only in respect of a previous related application, and</p> <p>(c) there are less than 10 public submissions in the nature of objections.</p>	<p>(a) Secretary</p> <p>(b) Deputy Secretary, Planning Services; Deputy Secretary, Planning Policy Strategy and Governance; Deputy Secretary, Growth Design and Programs</p> <p>(c) Executive Directors who report to the Deputy Secretary, Planning Services</p>
16.	<p>Determining a modification request under section 115ZI of the Act.</p> <p>This delegation applies only to modification requests where:</p> <p>(a) the relevant local council has not made an objection, and</p> <p>(b) a political disclosure statement has not been made, and</p> <p>(c) there are no public submissions in the nature of objections.</p>	<p>(a) Directors and Managers who report to the Executive Directors in the Planning Services division.</p>
17.	<p>My functions under Divisions 2A, 2B and 2C of Part 6 of the Act.</p>	<p>(a) Secretary</p> <p>(b) Deputy Secretary, Planning Services; Deputy Secretary, Planning Policy Strategy and Governance; Deputy Secretary, Growth Design and Programs</p> <p>(c) Executive Directors who report to the Deputy Secretary, Planning Services</p> <p>(d) Directors and Managers who report to Executive Directors in the Planning Services division</p> <p>(e) Investigations Lead (Compliance) in the Planning Services division</p>

Column 1 Item	Column 2 Function	Column 3 Office or Role
18.	<p>My functions under the following provisions of the Act:</p> <p>(a) section 118L(2)(a),  (b) Division 2A of Part 6, and  (c) sections 149A to 149G.</p> <p>This delegation applies only in relation to land to which <i>State Environmental Planning Policy (Kosciuszko National Park – Alpine Resorts) 2007</i> applies.</p>	<p>(a) Secretary  (b) Deputy Secretary, Planning Services; Deputy Secretary, Planning Policy Strategy and Governance; Deputy Secretary, Growth Design and Programs  (c) Executive Directors who report to the Deputy Secretary, Planning Services  (d) Directors and Managers who report to Executive Directors in the Planning Services division  (e) Team Leader, Alpine Resorts Team</p>
19.	<p>Certifying a person to be the proponent under section 75A of the Act.</p>	<p>(a) Secretary</p>
20.	<p>Amending or revoking the declaration of a project under section 75B of the Act.</p>	<p>(a) Secretary  (b) Deputy Secretary, Planning Services; Deputy Secretary, Planning Policy Strategy and Governance; Deputy Secretary, Growth Design and Programs</p>
21.	<p>Approving or disapproving the carrying out of a project under section 75J of the Act.</p> <p>This delegation applies only to applications where:</p> <p>(a) the relevant local council has not made an objection, and  (b) a political disclosure statement has not been made, and  (c) there are less than 25 public submissions in the nature of objections.</p>	<p>(a) Secretary  (b) Deputy Secretary, Planning Services; Deputy Secretary, Planning Policy Strategy and Governance; Deputy Secretary, Growth Design and Programs</p>

Column 1 Item	Column 2 Function	Column 3 Office or Role
22.	<p>Giving or refusing to give approval for a concept plan for a project under section 75O of the Act.</p> <p>This delegation applies only to applications (including single applications under section 75M(3A)) where:</p> <ul style="list-style-type: none"> <li>(a) the project the subject of the application is consistent (in the opinion of the delegate) with the Metropolitan Plan for Sydney or a relevant Regional Strategy or Sub-Regional Strategy prepared by the DP&amp;E and endorsed by the Minister, and</li> <li>(b) the relevant local council has not made an objection, and</li> <li>(c) a political disclosure statement has not been made, and</li> <li>(d) there are less than 25 public submissions in the nature of objections.</li> </ul>	<ul style="list-style-type: none"> <li>(a) Secretary</li> <li>(b) Deputy Secretary, Planning Services; Deputy Secretary, Planning Policy Strategy and Governance; Deputy Secretary, Growth Design and Programs</li> </ul>
23.	<p>My functions under section 75P of the Act.</p> <p><b>Note.</b> These functions are only exercisable if approval is given for a concept plan for a project under section 75O.</p>	<ul style="list-style-type: none"> <li>(a) Secretary</li> <li>(b) Deputy Secretary, Planning Services; Deputy Secretary, Planning Policy Strategy and Governance; Deputy Secretary, Growth Design and Programs</li> </ul>
24.	<p>Determining a modification request under section 75W of the Act.</p> <p>This delegation applies only to modification requests where:</p> <ul style="list-style-type: none"> <li>(a) the relevant local council has not made an objection, and</li> <li>(b) a political disclosure statement has not been made, and</li> <li>(c) there are less than 25 public submissions in the nature of objections.</li> </ul>	<ul style="list-style-type: none"> <li>(a) Secretary</li> <li>(b) Deputy Secretary, Planning Services; Deputy Secretary, Planning Policy Strategy and Governance; Deputy Secretary, Growth Design and Programs</li> <li>(c) Executive Directors who report to the Deputy Secretary, Planning Services</li> </ul>

Column 1 Item	Column 2 Function	Column 3 Office or Role
25.	<p>Determining a modification request under section 75W of the Act.</p> <p>This delegation applies only to modification requests where:</p> <p>(a) the relevant local council has not made an objection, and</p> <p>(b) a political disclosure statement has been made, but only in respect of a previous related application, and</p> <p>(c) there are less than 10 public submissions in the nature of objections.</p>	<p>(a) Secretary</p> <p>(b) Deputy Secretary, Planning Services; Deputy Secretary, Planning Policy Strategy and Governance; Deputy Secretary, Growth Design and Programs</p> <p>(c) Executive Directors who report to the Deputy Secretary, Planning Services</p>
26.	<p>Determining a modification request under section 75W of the Act.</p> <p>This delegation applies only to modification requests where:</p> <p>(a) the relevant local council has not made an objection, and</p> <p>(b) a political disclosure statement has not been made, and</p> <p>(c) there are no public submissions in the nature of objections.</p>	<p>(a) Directors and Managers who report to Executive Directors in the Planning Services division</p>
<b><i>Functions under the Environmental Planning and Assessment Regulation 2000</i></b>		
27.	<p>Determining whether to reject applications under clause 8D of the Regulation.</p>	<p>(a) Secretary</p> <p>(b) Deputy Secretary, Planning Services; Deputy Secretary, Planning Policy Strategy and Governance; Deputy Secretary, Growth Design and Programs</p> <p>(c) Executive Directors who report to the Deputy Secretary, Planning Services</p>
28.	<p>My functions under clause 8M(2) of the Regulation.</p> <p>This delegation only extends to matters where the delegate exercising these functions has (as delegate) revoked the declaration of a project under Part 3A.</p>	<p>(a) Secretary</p>

Column 1 Item	Column 2 Function	Column 3 Office or Role
29.	<p>My functions as either a planning authority, consent authority or certifying authority under the following Parts or Schedules of the Regulation:</p> <p>(a) Part 4,  (b) Part 6,  (c) Part 8,  (d) Part 9,  (e) Part 15, and  (f) Schedule 3.</p> <p><b>Note 1.</b> These functions relate to development contributions including the giving of public notice of proposed planning agreements, procedures for development applications, certification of development, fire safety matters and fees.</p> <p><b>Note 2.</b> Some of the functions relate to Part 3A of the Act (see section 75R(4) of the Act).</p>	<p>(a) Secretary  (b) Deputy Secretary, Planning Services; Deputy Secretary, Planning Policy Strategy and Governance; Deputy Secretary, Growth Design and Programs  (c) Executive Directors who report to the Deputy Secretary, Planning Services  (d) Directors and Managers who report to Executive Directors in the Planning Services division</p>
30.	<p>My functions as either a consent authority or certifying authority under the following Parts of the Regulation:</p> <p>(g) Part 6,  (h) Part 8,  (i) Part 9, and  (j) Part 15.</p> <p>This delegation applies only in relation to land to which <i>State Environmental Planning Policy (Kosciuszko National Park – Alpine Resorts) 2007</i> applies.</p>	<p>(a) Team Leader, Alpine Resorts Team</p>

Column 1	Column 2	Column 3
Item	Function	Office or Role
<b>Functions under Sydney Regional Environmental Plan No. 26 – City West</b>		
31.	My functions as consent authority in relation to urban development plans and master plans under the following clauses in <i>Sydney Regional Environmental Plan No. 26 – City West</i> : (a) clause 38, (b) clause 40, and (c) clause 44.	(a) Secretary
<b>Functions under Sydney Local Environmental Plan 2005</b>		
32.	My functions as consent authority in relation to master plans under the following clauses in <i>Sydney Local Environmental Plan 2005</i> : (a) clause 106, and (b) clause 110.	(a) Secretary
<b>Functions under section 88E of the Conveyancing Act 1919</b>		
33.	My functions as a prescribed authority under section 88E of the <i>Conveyancing Act 1919</i> .	(a) Secretary (b) Deputy Secretary, Planning Services; Deputy Secretary, Planning Policy Strategy and Governance; Deputy Secretary, Growth Design and Programs

**(b) Redfern-Waterloo Authority Act 2004 Delegations**

Column 1	Column 2	Column 3
Item	Function	Office or Role
34.	My functions under sections 30 and 31 of the now-repealed <i>Redfern-Waterloo Authority Act 2004 (RWA Act)</i> .  <b>Note 1:</b> Sections 30 and 31 of the RWA Act continue to have effect, despite the repeal of that Act, pursuant to Schedule 6, clause 18(2) of the <i>Growth Centres (Development Corporations) Act 1974</i> . <b>Note 2:</b> These functions relate to the imposition of conditions for development contributions (including payment of a levy in accordance with a contributions plan), and the imposition of conditions for affordable housing contributions.	(a) Secretary (b) Deputy Secretary, Planning Services; Deputy Secretary, Planning Policy Strategy and Governance; Deputy Secretary, Growth Design and Programs (c) Executive Directors who report to the Deputy Secretary, Planning Services (d) Directors who report to Executive Directors in the Planning Services division

## Schedule 2

## Delegation to DP&amp;E Staff

## Barangaroo Site Delegations

Column 1	Column 2	Column 3	Column 4
Item	Function	Application	Office or Role
<b>Functions under the Environmental Planning and Assessment Act 1979</b>			
1.	<p>Approving or disapproving the carrying out of a project application under section 75J of the Act (as continued in force by Schedule 6A to the Act).</p> <p>This delegation applies only to project applications where:</p> <p>(a) a political disclosure statement has not been made, and</p> <p>(b) there are less than 25 public submissions in the nature of objections, and</p> <p>(c) the delegate, being a person specified in column 4 of this item, forms the opinion that the project application if approved would be generally consistent with the approved Barangaroo Concept Plan (MP 06_0162) current at the time of determination, and</p> <p>(d) the delegate, being a person specified in column 4 of this item, forms the opinion that any submission made about the application by the Council of the City of Sydney has been considered in the assessment of the application.</p>	<p>Any application for approval of a project lodged before or after the date of this Instrument under Part 3A of the Act to carry out development on any land identified as the "Barangaroo Site" in <i>State Environmental Planning Policy (State Significant Precincts) 2005</i>, at the time the delegation is exercised.</p>	<p>(a) Secretary</p> <p>(b) Deputy Secretary, Planning Services; Deputy Secretary, Planning Policy Strategy and Governance; Deputy Secretary, Growth Design and Programs</p> <p>(c) Executive Directors within the Planning Services division</p>



Column 1 <b>Item</b>	Column 2 <b>Function</b>	Column 3 <b>Application</b>	Column 4 <b>Office or Role</b>
2.	<p>Determining a modification request under section 75W of the Act (as continued in force by Schedule 6A to the Act).</p> <p>This delegation applies only to modification requests where:</p> <ul style="list-style-type: none"> <li>(a) a political disclosure statement has not been made, and</li> <li>(b) there are less than 25 public submissions in the nature of objections, and</li> <li>(c) the delegate, being a person specified in column 4 of this item, forms the opinion that the approval if modified would be generally consistent with the approved Barangaroo Concept Plan (MP 06_0162) current at the time of determination, and</li> <li>(d) the delegate, being a person specified in column 4 of this item, forms the opinion that any submission made about the request by the Council of the City of Sydney has been considered in the assessment of the request.</li> </ul>	<p>Any request lodged before or after the date of this Instrument under section 75W of the Act for the Minister to modify an approval granted under section 75J of the Act to carry out development on any land identified as the “Barangaroo Site” in <i>State Environmental Planning Policy (State Significant Precincts) 2005</i>, at the time the delegation is exercised.</p>	<ul style="list-style-type: none"> <li>(a) Secretary</li> <li>(b) Deputy Secretary, Planning Services; Deputy Secretary, Planning Policy Strategy and Governance; Deputy Secretary, Growth Design and Programs</li> <li>(c) Executive Directors within the Planning Services division</li> </ul>

Column 1 <b>Item</b>	Column 2 <b>Function</b>	Column 3 <b>Application</b>	Column 4 <b>Office or Role</b>
3.	<p>Determining development applications under section 80 of the Act.</p> <p>This delegation applies only to development applications where:</p> <ul style="list-style-type: none"> <li>(a) a political disclosure statement has not been made, and</li> <li>(b) there are less than 25 public submissions in the nature of objections, and</li> <li>(c) the delegate, being a person specified in column 4 of this item, forms the opinion that the development application if approved would be generally consistent with the approved Barangaroo Concept Plan (MP 06_0162) current at the time of determination, and</li> <li>(d) the delegate, being a person specified in column 4 of this item, forms the opinion that any submission made about the application by the Council of the City of Sydney has been considered in the assessment of the application.</li> </ul>	<p>Any development application lodged before or after the date of this Instrument under Part 4 of the Act for development on any land identified as the "Barangaroo Site" in the former State Environmental Planning Policy (Major Development) 2005, now known as the State Environmental Planning Policy (State Significant Precincts) 2005, at the time the delegation is exercised.</p>	<ul style="list-style-type: none"> <li>(a) Secretary</li> <li>(b) Deputy Secretary, Planning Services; Deputy Secretary, Planning Policy Strategy and Governance; Deputy Secretary, Growth Design and Programs</li> <li>(c) Executive Directors within the Planning Services division</li> </ul>

Column 1 <b>Item</b>	Column 2 <b>Function</b>	Column 3 <b>Application</b>	Column 4 <b>Office or Role</b>
4.	<p>Determining modification applications under section 96 and 96AA of the Act.</p> <p>This delegation applies only to modification applications where:</p> <ul style="list-style-type: none"> <li>(a) a political disclosure statement has not been made, and</li> <li>(b) there are less than 25 public submissions in the nature of objections, and</li> <li>(c) the delegate, being a person in a position listed in column 4 of this item, forms the opinion that the development consent if modified would be generally consistent with the approved Barangaroo Concept Plan (MP 06_0162) current at the time of determination, and</li> <li>(d) the delegate, being a person specified in column 4 of this item, forms the opinion that any submission made about the application by the Council of the City of Sydney has been considered in the assessment of the application.</li> </ul>	<p>Any application lodged before or after the date of this Instrument under section 96 or 96AA of the Act for the Minister to modify a Part 4 development consent for development on any land identified as the “Barangaroo Site” in <i>State Environmental Planning Policy (State Significant Precincts) 2005</i>, at the time the delegation is exercised.</p>	<ul style="list-style-type: none"> <li>(a) Secretary</li> <li>(b) Deputy Secretary, Planning Services; Deputy Secretary, Planning Policy Strategy and Governance; Deputy Secretary, Growth Design and Programs</li> <li>(c) Executive Directors within the Planning Services division</li> </ul>

## Schedule 3

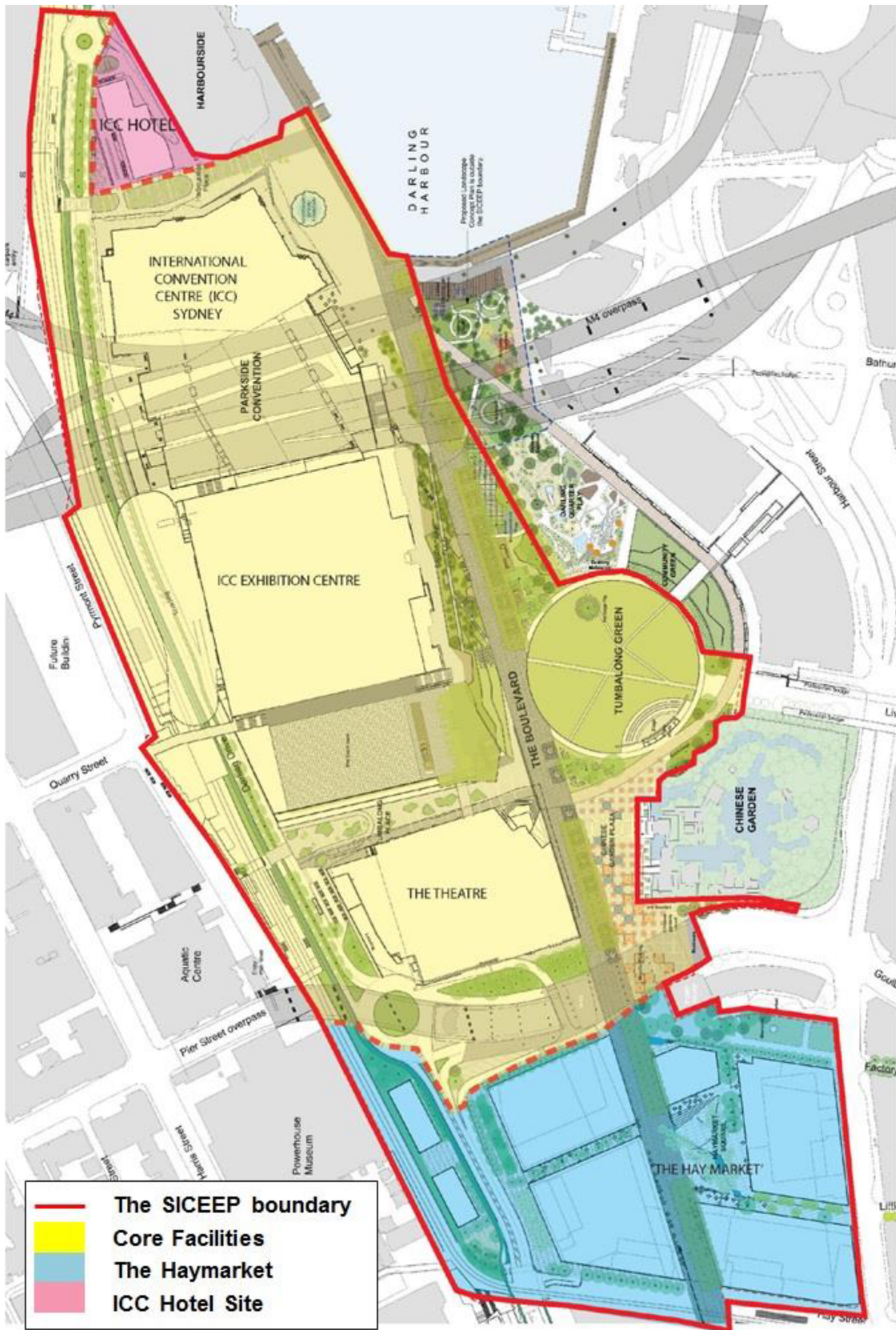
## Delegation to DP&amp;E Staff

## Sydney International Convention, Exhibition and Entertainment Precinct Delegations

Column 1 Item	Column 2 Function	Column 3 Application	Column 4 Office or Role
1.	<p>Determining development applications in respect of State significant development under section 89E of the Act.</p> <p>This delegation applies only to development applications where:</p> <p>(a) a political disclosure statement has not been made, and</p> <p>(b) the delegate forms the opinion that any submission made about the application by the Council of the City of Sydney or members of the public has been considered in the assessment of the application.</p>	<p>Any development application, lodged before or after the date of this Instrument, under Part 4 of the Act, including any staged development applications made under Division 2A of Part 4 of the Act on any land identified in Schedule 3 to this Instrument.</p>	<p>(a) Secretary</p> <p>(b) Deputy Secretary, Planning Services; Deputy Secretary, Planning Policy Strategy and Governance; Deputy Secretary, Growth Design and Programs</p> <p>(c) Executive Directors within the Planning Services division</p>
2.	<p>Determining development applications in respect of State significant development under section 89E of the Act.</p> <p>This delegation applies only to development applications where:</p> <p>(c) a political disclosure statement has not been made, and</p> <p>(d) the delegate forms the opinion that any submission made about the application by the Council of the City of Sydney or members of the public has been considered in the assessment of the application.</p>	<p>Any development application, lodged before or after the date of this Instrument, under Part 4 of the Act, including any staged development applications made under Division 2A of Part 4 of the Act on any land identified in Schedule 3 to this Instrument.</p>	<p>(a) Secretary</p> <p>(b) Deputy Secretary, Planning Services; Deputy Secretary, Planning Policy Strategy and Governance; Deputy Secretary, Growth Design and Programs</p> <p>(c) Executive Directors within the</p>

Column 1 Item	Column 2 Function	Column 3 Application	Column 4 Office or Role
			Planning Services division
3.	<p>Determining development applications in respect of State significant development under section 89E of the Act.</p> <p>This delegation applies only to development applications where:</p> <p>(e) a political disclosure statement has not been made, and</p> <p>(f) the delegate forms the opinion that any submission made about the application by the Council of the City of Sydney or members of the public has been considered in the assessment of the application.</p>	Any development application, lodged before or after the date of this Instrument, under Part 4 of the Act, including any staged development applications made under Division 2A of Part 4 of the Act on any land identified in Schedule 3 to this Instrument.	<p>(a) Secretary</p> <p>(b) Deputy Secretary, Planning Services; Deputy Secretary, Planning Policy Strategy and Governance; Deputy Secretary, Growth Design and Programs</p> <p>(c) Executive Directors within the Planning Services division</p>
4.	<p>Determining modification applications under section 96 and 96AA of the Act.</p> <p>This delegation applies only to applications where:</p> <p>(a) a political disclosure statement has not been made, and</p> <p>(b) the delegate forms the opinion that any submission made about the application by the Council of the City of Sydney or members of the public has been considered in the assessment of the application.</p>	Any application, lodged before or after the date of this Instrument, under section 96 or 96AA of the Act on any land identified in Schedule 3 to this Instrument.	<p>(a) Secretary</p> <p>(b) Deputy Secretary, Planning Services; Deputy Secretary, Planning Policy Strategy and Governance; Deputy Secretary, Growth Design and Programs</p> <p>(c) Executive Directors within the Planning Services division</p>





## Schedule 4

### Interpretation

#### In Schedule 1 and Schedule 2:

**Objection** means a submission in the nature of an objection, and does not include draft conditions requested to be imposed by the relevant local council on the consent or approval.

**Political disclosure statement** means a statement required to be made under section 147 of the Act, and includes a statement made in respect of a previous related application.

**Previous related application** means:

##### ***In respect of Part 4 of the Act***

- the application for consent to any previous stage of a staged development application within the meaning of section 83B of the Act; and
- for modification applications, the application for development consent the subject of the modification application or a previous modification application to modify that consent.

##### ***In respect of Part 5.1 of the Act***

- the application for approval of any previous stage of a staged infrastructure application within the meaning of section 115ZD of the Act; and
- for requests to modify an approval, the application for approval of State significant infrastructure the subject of the modification request or a previous modification request to modify that approval.

##### ***In respect of Part 3A of the Act***

- the application for approval to carry out a part project for which an application for approval to carry out another part of the project is made under section 75E of the Act;
- for applications to carry out a project (or part project), the application for approval of the concept plan for the project; and
- for requests to modify an approval to carry out a project (or part project) or an approval of a concept plan, any previous application or request made under Part 3A of the Act in respect of the relevant project.

**Public submissions** refers to submissions received from the general public during the statutory exhibition process of applications, and does not include any submissions received from public authorities.

**Note:** A petition or a single submission that is signed by multiple parties is taken to be one submission for the purposes of Schedules 1 and 2.

#### In Schedule 3:

**Political disclosure statement** means a disclosure required under section 147(3)(a) of the Act made in accordance with section 147(6) of the Act, and includes a disclosure made under section 147(3)(a) in respect of a previous related application.

***Previous related application*** means:

- (a) An application for consent to any previous stage of development the subject of a staged development application within the meaning of section 83B of the Act; and
- (b) For modification applications, the application for development consent the subject of a modification application or a previous modification application to modify that consent.



## ENVIRONMENTAL PLANNING AND ASSESSMENT ACT 1979

### ERRATUM

THE following instrument of delegation, which was published in the New South Wales Government Gazette No. 119 of 27 October 2017 in folio 6576, is republished in full below.

#### Instrument of Delegation

I, Carolyn McNally, Secretary of the Department Planning and Environment, under section 23 of the *Environmental Planning and Assessment Act 1979*:

1. Revoke the delegation of my functions made under instruments of delegation dated:
  - a. 1 December 2014; and
  - b. 5 August 2016.
  
2. Delegate the functions identified in Column 2 of Schedule 1 to this instrument to a person in the Department of Planning and Environment who holds an office or has a role described in Column 3 of Schedule 1.

A reference in this instrument to a person holding an office or having a role is a reference to a person appointed to, or appointed to act in, that office or to a person who is assigned to, temporarily assigned to, or who is otherwise appointed to act in, that role.

Dated: 26/9/2017

Carolyn McNally  
Secretary, Department of Planning and Environment

## Schedule 1

## Delegations

Column 1 Item	Column 2 Function	Column 3 Delegate
<b>Environmental Planning and Assessment Act 1979 (the Act)</b>		
1	My functions under Part 3A, Part 4 and Part 5.1 of the Act	(a) Deputy Secretary, Planning Services; Deputy Secretary, Planning Policy Strategy and Governance; Deputy Secretary, Growth Design and Programs (b) Executive Directors who report to the Deputy Secretary Planning Services
2	My functions under part 3A, Part 4 and Part 5.1 of the Act, other than my functions under: (a) Section 75I; and (b) Section 115ZA.	(a) Directors and Managers who report to Executive Directors in the Planning Services Division
<b>Environmental Planning and Assessment Regulation 2000 (the Regulation)</b>		
3	My functions under the following Parts or Schedules of the Regulation: (a) Part 1A; (b) Part 4; (c) Part 6; (d) Part 10 (e) Part 15 (other than my functions under clause 262B); and (f) Schedule 2.	(a) Deputy Secretary, Planning Services; Deputy Secretary, Planning Policy Strategy and Governance; Deputy Secretary, Growth Design and Programs (b) Executive Directors who report to the Deputy Secretary Planning Services (c) Directors and Managers who report to Executive Directors in the Planning Services Division
4	My functions under the following clauses of the Regulation: (a) Clause 154C; (b) Clause 164A; and (c) Clause 262B	(a) Deputy Secretary Planning Policy Strategy and Governance (b) Executive Director whose role includes

Column 1 Item	Column 2 Function	Column 3 Delegate
		responsibility for the BASIX scheme (c) Director whose role includes responsibility for the BASIX scheme
5	My functions under: (a) Division 2 of Schedule 6 to the Regulation; and (b) Clause 13 in Division 3 of Schedule 6 to the Regulation.	(a) Deputy Secretary, Planning Services; Deputy Secretary, Planning Policy Strategy and Governance; Deputy Secretary, Growth Design and Programs (b) Executive Directors who report to the Deputy Secretary Planning Services (c) Directors and Managers who report to Executive Directors in the Planning Services Division (d) Team Leader, Alpine Resorts Team
<b>State Environmental Planning Policy (State and Regional Development) 2011 (State and Regional Development SEPP)</b>		
6	My functions under the following clauses of the State and Regional Development SEPP: (a) Clause 8(2); and (b) Clause 14(2).	(a) Deputy Secretary, Planning Services; Deputy Secretary, Planning Policy Strategy and Governance; Deputy Secretary, Growth Design and Programs (b) Executive Directors who report to the Deputy Secretary Planning Services
<b>State Environmental Planning Policy (State Significant Precincts) 2005 (State Significant Precincts SEPP)</b>		
7	My functions under Schedule 3 of the State Significant Precincts SEPP, other than any function of certifying that satisfactory arrangements have been made for the provision of designated State public infrastructure	(a) Deputy Secretary, Planning Services; Deputy Secretary, Planning Policy Strategy and Governance; Deputy Secretary, Growth Design and Programs

Column 1 Item	Column 2 Function	Column 3 Delegate
		(b) Executive Directors who report to the Deputy Secretary Planning Services
8	My functions under clause 14 of Part 10 of Schedule 3 of the State Significant Precincts SEPP	(a) Directors and Managers who report to Executive Directors in the Planning Services Division
<b>Miscellaneous</b>		
9	My functions under the following: (a) Conditions of a consent under Part 4 of the Act; (b) Conditions of an approval for State significant infrastructure under section 115ZB and 115ZI of the Act; (c) Conditions of a project approval under sections 75J(4) and 75W of the Act; (d) Terms of a concept plan approved under section 75O of the Act, in force before the date of this instrument of delegation.	(a) Deputy Secretary, Planning Services; (b) Executive Directors who report to the Deputy Secretary Planning Services (c) Directors and Managers who report to Executive Directors in the Planning Services Division (d) Planning Officers at Level 3 and above who report to the Director Compliance in the Planning Services Division (e) Team Leader, Alpine Resorts Team

## ENVIRONMENTAL PLANNING AND ASSESSMENT ACT 1979

### ERRATUM

THE following instrument of delegation, which was published in the New South Wales Government Gazette No. 119 of 27 October 2017 in folio 6577, is republished in full below.

#### Instrument of Delegation

I, Anthony Roberts MP, Minister for Planning, under section 23 of the *Environmental Planning and Assessment Act 1979* (**the Act**):

1. Revoke the delegation of the Minister for Planning's functions to the Council of the City of Sydney made under the instrument of delegation dated 16 February 2015, published in the Gazette No. 13 of 20 February 2015 at 353-368.
2. Delegate the functions identified in Column 2 of Schedule 1 to this instrument, subject to any specified limitations, to the Council of the City of Sydney in relation to development on land within the Redfern-Waterloo Authority sites, within the meaning of Part 5 of Schedule 3 to the *State Environmental Planning Policy (State Significant Precincts) 2005*.

Words and expressions used in this instrument have the same meanings as in the Act or the *Environmental Planning and Assessment Regulation 2000* (**the Regulation**).

Dated 11/10/2017

**The Hon Anthony Roberts MP**  
Minister for Planning

## Schedule 1

## Delegation to the Council of the City of Sydney

Column 1 Item	Column 2 Function
<b><i>Environmental Planning and Assessment Act 1979</i></b>	
1.	Determining development applications under section 80 of the Act.
2.	Determining applications to extend the lapsing period of development consents under section 95A of the Act.
3.	Determining modification applications under sections 96 and 96AA of the Act.
4.	<p>Imposing a condition under Division 6 of Part 4 of the Act in accordance with section 30 of the <i>Redfern-Waterloo Authority Act 2004</i>.</p> <p><b>Note.</b> This function relates to the imposition of conditions for affordable housing contributions. Section 30 of the <i>Redfern-Waterloo Authority Act 2004</i> continues to have effect, despite the repeal of that Act, under clause 18 of Schedule 4 of the <i>Growth Centres (Development Corporations) Act 1974</i>.</p>
5.	My functions as a certifying authority under Part 4A of the Act.
6.	My functions under Division 2A of Part 6 of the Act.
<b><i>Environmental Planning and Assessment Regulation 2000</i></b>	
7.	<p>My functions as either a planning authority, consent authority or certifying authority under the following Parts or Schedules of the Regulation:</p> <ul style="list-style-type: none"> <li>(a) Part 4,</li> <li>(b) Part 6,</li> <li>(c) Part 8,</li> <li>(d) Part 9,</li> <li>(e) Part 15, and</li> <li>(f) Schedule 3.</li> </ul> <p><b>Note.</b> These functions relate to development contributions including the giving of public notice of proposed planning agreements, procedures for development applications, certification of development, fire safety matters and fees.</p>
<b><i>Redfern-Waterloo Authority Act 2004</i></b>	
8.	<p>Imposing a condition under section 31 of the <i>Redfern-Waterloo Authority Act 2004</i>.</p> <p><b>Note.</b> This function relates to the imposition of conditions for development contributions (including payment of a levy in accordance with a contributions plan), other than for affordable housing. Section 31 of the <i>Redfern-Waterloo Authority Act 2004</i> continues to have effect, despite the repeal of that Act, under clause 18 of Schedule 4 of the <i>Growth Centres (Development Corporations) Act 1974</i>.</p>
<b><i>State Environmental Planning Policy (State Significant Precincts) 2005 (State Significant Precincts SEPP)</i></b>	
9.	<p>My functions as consent authority under the following clauses in Part 5 of Schedule 3 to the State Significant Precincts SEPP:</p> <ul style="list-style-type: none"> <li>(a) whether to approve exempt development guidelines under clause 17, and</li> </ul>

---

Column 1 Item	Column 2 Function
	(b) whether to approve design competition guidelines under clause 22.
10.	My functions as consent authority under the following clauses in Part 5 of Schedule 3 to the State Significant Precincts SEPP: (a) clause 27(2), and (b) clauses 28(3), 28(5) and 28(6). <b>Note.</b> These functions relate to heritage conservation and the preservation of trees.

## ENVIRONMENTAL PLANNING AND ASSESSMENT ACT 1979

### ERRATUM

THE following instrument of delegation, which was published in the New South Wales Government Gazette No. 119 of 27 October 2017 in folio 6577, is republished in full below.

#### Instrument of Delegation

I, Anthony Roberts MP, Minister for Planning, under section 23 of the *Environmental Planning and Assessment Act 1979* (**the Act**):

1. Revoke the delegation of the Minister for Planning's functions to the City of Canada Bay Council made under the instrument of delegation dated 16 February 2015, published in the Gazette No. 13 of 20 February 2015 at 353-368.
2. Delegate the functions identified in Column 2 of Schedule 1 to this instrument, subject to any specified limitations, to the City of Canada Bay Council in relation to development on land shown on the Rhodes West Precinct Map in Schedule 1 to this instrument.

Words and expressions used in this instrument have the same meanings as in the Act or the *Environmental Planning and Assessment Regulation 2000* (**the Regulation**).

Dated 11/10/2017

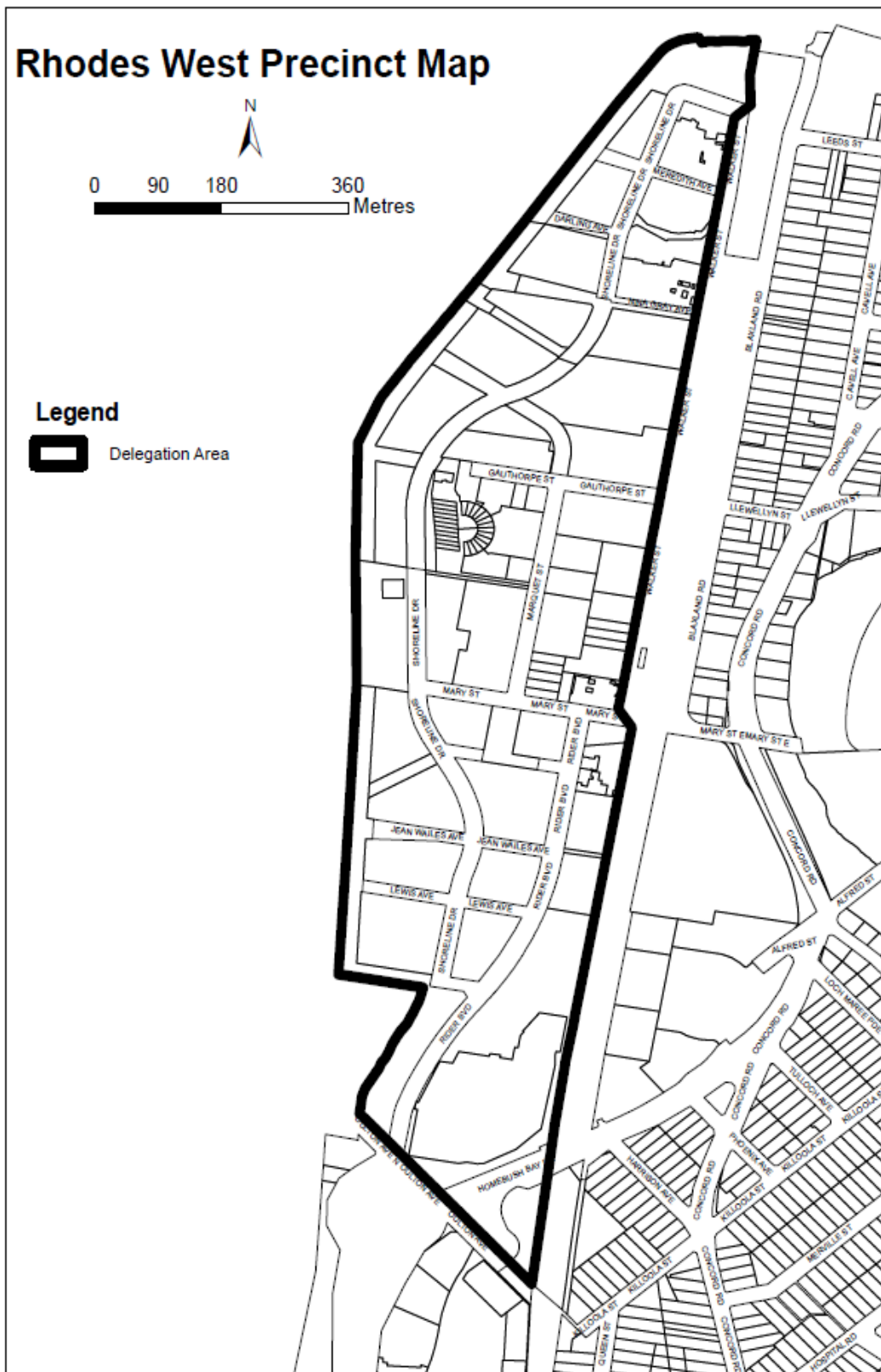
The Hon Anthony Roberts MP  
Minister for Planning



## Schedule 1

## Delegation to the City of Canada Bay Council

Column 1 Item	Column 2 Function
<b><i>Environmental Planning and Assessment Act 1979</i></b>	
1.	<p>Modifying an approval or disapproving a modification request under section 75W of the Act.</p> <p>This delegation applies only to modification requests where the modification, if approved, does not increase:</p> <p>(a) the total gross floor area of all buildings within each Precinct as approved by the Minister, and</p> <p>(b) the height of any building involving additional habitable level(s), unless the Secretary has approved that increase.</p>
2.	<p>Determining modification applications under sections 96 and 96AA of the Act.</p> <p>This delegation applies only to modification requests where the modification, if approved, does not increase:</p> <p>(a) the total gross floor area of all buildings within each Precinct as approved by the Minister, and</p> <p>(b) the height of any building involving additional habitable level(s), unless the Secretary has approved that increase.</p>
<b><i>Environmental Planning and Assessment Regulation 2000</i></b>	
3.	<p>My functions as consent authority under Division 12 of Part 6 and clause 256 of the Regulation, but only in relation to applications for which the City of Canada Bay Council may exercise consent authority functions under delegation.</p> <p><b>Note.</b> These functions relate to modification applications and fees for those applications.</p>



## ENVIRONMENTAL PLANNING AND ASSESSMENT ACT 1979

### ERRATUM

THE following instrument of delegation, which was published in the New South Wales Government Gazette No. 119 of 27 October 2017 in folio 6577, is republished in full below.

#### Instrument of Delegation

I, Anthony Roberts MP, Minister for Planning, under section 23 of the *Environmental Planning and Assessment Act 1979* (**the Act**):

1. Revoke the delegation of the Minister for Planning's functions to staff of the Sydney Olympic Park Authority made under the instrument of delegation dated 16 February 2015, published in the Gazette No. 13 of 20 February 2015 at 353-368.
2. Delegate the functions identified in Column 2 of Schedule 1 to this instrument, subject to any specified limitations, to a person who holds an office or has a role in the Sydney Olympic Park Authority described in Column 3 of Schedule 1 to this instrument, in relation to development on land within the Sydney Olympic Park site within the meaning of Part 23 of Schedule 3 to the *State Environmental Planning Policy (State Significant Precincts) 2005*.

A reference in this instrument to a person holding an office or having a role is a reference to a person appointed to, or appointed to act in, that office or to a person who is assigned to, temporarily assigned to, or who is otherwise appointed to act in, that role.

Words and expressions used in this instrument have the same meanings as in the Act or the *Environmental Planning and Assessment Regulation 2000* (**the Regulation**).

Dated 11/10/2017

The Hon Anthony Roberts MP  
Minister for Planning

## Schedule 1

## Delegation to Staff of the Sydney Olympic Park Authority (SOPA)

Column 1 Item	Column 2 Function	Column 3 Delegate
<b><i>Environmental Planning and Assessment Act 1979</i></b>		
1.	<p>Determining development applications under section 80 of the Act and applications to extend the lapsing period of development consents under section 95A of the Act.</p> <p>This delegated function may only be exercised in relation to development applications where:</p> <p>(a) SOPA is not the applicant of the application (unless the application only relates to temporary development for a period of up to 12 months), and</p> <p>(b) SOPA will not receive annual income or other commercial benefits (not being development contributions) as a result of the development of a value greater than \$250,000.</p>	<p>SOPA staff:</p> <p>(a) Chief Executive Officer</p> <p>(b) Executive Manager, Urban Planning and Design</p>
2.	<p>Determining modification applications under sections 96 and 96AA of the Act.</p>	<p>SOPA staff:</p> <p>(a) Chief Executive Officer</p> <p>(b) Executive Manager, Urban Planning and Design</p>
3.	<p>My functions as a certifying authority under Part 4A of the Act.</p>	<p>SOPA staff:</p> <p>(a) Chief Executive Officer</p> <p>(b) Executive Manager, Urban Planning and Design</p>
4.	<p>My functions under Division 2A of Part 6 of the Act.</p>	<p>SOPA staff:</p> <p>(a) Chief Executive Officer</p> <p>(b) Executive Manager, Urban Planning and Design</p>
<b><i>Environmental Planning and Assessment Regulation 2000</i></b>		
5.	<p>My functions as either a planning authority, consent authority or certifying authority under the following Parts or Schedules of the Regulation:</p> <p>(a) Part 4,</p> <p>(b) Part 6,</p> <p>(c) Part 8,</p> <p>(d) Part 9,</p> <p>(e) Part 15, and</p>	<p>SOPA staff:</p> <p>(a) Chief Executive Officer</p> <p>(b) Executive Manager, Urban Planning and Design</p>

Column 1 Item	Column 2 Function	Column 3 Delegate
	(f) Schedule 3.  <b>Note.</b> These functions relate to development contributions including the giving of public notice of proposed planning agreements, procedures for development applications, certification of development, fire safety matters and fees.	
<b>State Environmental Planning Policy (State Significant Precincts) 2005 (State Significant Precincts SEPP)</b>		
6.	My functions as consent authority under clauses 31(2) and 31(4) of Part 23 of Schedule 3 to the State Significant Precincts SEPP.  <b>Note.</b> These functions relate to heritage conservation.	SOPA staff: (a) Chief Executive Officer (b) Executive Manager, Urban Planning and Design

## Roads and Maritime Notices

---

---

### MARINE SAFETY ACT 1998

#### MARINE NOTICE

##### Section 12(2)

#### REGULATION OF VESSELS – EXCLUSION ZONE

##### **Location**

Nepean River – entire width of the river from the M4 Motorway Bridge, Regentville to the Penrith Weir, Penrith.

##### **Duration**

5.00pm to 10.00pm – Friday 3 November 2017

2.00pm to 10.00pm – Saturday 4 November 2017

8.00am to 12.00pm – Sunday 5 November 2017

##### **Detail**

A community festival will be conducted on navigable waters of the Nepean River at the above location. Dragon boating, canoeing and kayaking events will be conducted on the waterway.

A fire display will also be conducted where fire jet plumes will be launched from along the riverbank in the above location from approximately 7.00pm to 10.00pm on Friday 3 November 2017 & Saturday 4 November 2017.

An **EXCLUSION ZONE** is specified during the event at the above location, which will be indicated by the presence of control vessels stationed on the boundaries.

Unauthorised vessels and persons are strictly prohibited from entering the exclusion zone, which will be patrolled by Roads and Maritime patrol vessels and safety vessels.

Vessel operators and persons in the vicinity must keep a proper lookout, exercise caution and keep well clear of exclusion zone.

##### **Transit lane**

Provision may be made (where necessary) for a control vessel to authorise local vessel traffic to pass safely through the course via a 'transit lane'. Pursuant to section 12(3) of the Act, vessels using the transit lane must do so at a safe speed, must produce minimal wash, and must comply with any official direction given.

Penalties may apply (section 12(5) – *Marine Safety Act 1998*)

For full details visit the Roads and Maritime Services website – [www.rms.nsw.gov.au/maritime](http://www.rms.nsw.gov.au/maritime)

Marine Notice: SY1738

Date: 27 October 2017

Rod McDonagh  
A/Manager Operations Hawkesbury/Broken Bay  
Delegate

---

### MARINE SAFETY ACT 1998

#### MARINE NOTICE

##### Section 12(2)

#### REGULATION OF VESSELS – EXCLUSION ZONE

##### **Location**

Jervis Bay – marked area adjacent to White Sand Park and Shark Net Beach, near the township of Huskisson.

##### **Duration**

5.30am to 12.00pm – Saturday 4 November 2017.

##### **Detail**

Swimming and paddleboard races will be conducted on the waters of Jervis Bay at the location specified above as a part of an aquatic event.

---

An **EXCLUSION ZONE** is specified during the event at the above location which will be marked by course rounding buoys. The exclusion zone will extend for 50 metres beyond the buoys.

Unauthorised vessels and persons are strictly prohibited from entering the exclusion zone which will be patrolled by Roads and Maritime Services and official vessels.

All vessel operators and persons in the vicinity should keep a proper lookout, keep well clear of competitors and support vessels, and exercise extreme caution.

Penalties may apply (section 12(5) – *Marine Safety Act 1998*).

For full details visit the Roads and Maritime Services website – [www.rms.nsw.gov.au/maritime](http://www.rms.nsw.gov.au/maritime)

Marine Notice: SO1766

Date: 31 October 2017

Deon Voyer  
Manager Operations South  
Delegate

---

**MARINE SAFETY ACT 1998**

MARINE NOTICE

Section 12(2)

REGULATION OF VESSELS – EXCLUSION ZONE

**Location**

Lake Talbot, Narrandera

**Duration**

8.00am to 6.00pm Saturday 4 and Sunday 5 November 2017.

**Detail**

A classic wooden powerboat event will be conducted on the waters of Lake Talbot, Narrandera during the above times.

An **EXCLUSION ZONE** is specified for the entirety of the lake for the duration.

Unauthorised *power driven vessels* are strictly prohibited on the lake during the event.

While unpowered vessels and passive craft will continue to be permitted to operate in the exclusion zone, operators of unpowered vessels should keep a proper lookout, keep well clear of participating and support vessels and comply with any official direction given.

Penalties may apply (section 12(5) – *Marine Safety Act 1998*).

For full details visit the Roads and Maritime Services website – [www.rms.nsw.gov.au/maritime](http://www.rms.nsw.gov.au/maritime)

Marine Notice: SO1768

Date: 31 October 2017

Deon Voyer  
Manager Operations South  
Delegate

---

**MARINE SAFETY ACT 1998**

MARINE NOTICE

Section 12(2)

REGULATION OF VESSELS – EXCLUSION ZONE

**Location**

Hawkesbury River – Windsor Reach, from the junction of South Creek and the Hawkesbury River to 800m upstream.

**Duration**

10.00am to 2.00pm Sunday 5 November 2017

**Detail**

A waterski and flyboard exhibition will take place on the waters of the Hawkesbury River as specified above. High speed power vessels will be active in the area during the event with persons being towed at speed and the possibility of persons in the water from time to time, presenting a significant potential hazard to other waterway users.

An **EXCLUSION ZONE** is specified during the event at the above location, which will be marked by buoys.

Unauthorised vessels and persons are strictly prohibited from entering the exclusion zone, which will be patrolled by control vessels.

All vessel operators and persons in the vicinity of the exclusion zone should keep a proper lookout, keep well clear of participating and support vessels, and exercise extreme caution.

**Transit lane**

Provision may be made (where necessary) for control vessels to authorise local vessel traffic to pass safely through the area via a 'transit lane' on the northern side of the river. Pursuant to section 12(3) of the Act, vessels navigating the transit zone must do so at a safe distance and speed, produce minimal wash, and must comply with any direction given.

Penalties may apply (section 12(5) – *Marine Safety Act 1998*)

For full details visit the Roads and Maritime Services website – [www.rms.nsw.gov.au/maritime](http://www.rms.nsw.gov.au/maritime)

Marine Notice: SY1739

Date: 31 October 2017

Rod McDonagh

A/Manager Operations Hawkesbury/Broken Bay

---

**MARINE SAFETY ACT 1998**

MARINE NOTICE

Section 12(2)

REGULATION OF VESSELS – EXCLUSION ZONE

**Location**

Richmond River – the entire width of the river from Coraki Boat ramp to the junction of Rocky Mouth Creek, Woodburn.

**Duration**

12.00am to 4.00pm on the following dates:

- Saturday 11 November 2017
- Saturday 3 March 2018

8.00am to 1.00pm on the following dates:

- Sunday 12 November 2017
- Sunday 4 March 2018.

**Detail**

Competitive water ski racing will be conducted on the waters of the Richmond River in the above location. High speed power vessels will be active in the area during the events with persons being towed at speed and the possibility of persons in the water from time to time, presenting a significant potential hazard to other waterway users.

There will also be support vessels on the water to manage the event.

An **EXCLUSION ZONE** is specified during the event at the location above, which will be marked by the presence of buoys at both the start and finish.

Unauthorised vessels and persons are strictly prohibited from entering the exclusion zone which will be patrolled by Roads and Maritime and Police vessels.

---



All vessel operators and persons in the vicinity should keep a proper lookout, keep well clear of competing and support vessels, and exercise extreme caution.

**Transit lane**

Provision may be made (where necessary) for control vessels to authorise local vessel traffic to pass safely through the area via a ‘transit lane’. Pursuant to section 12(3) of the Act, vessels navigating the transit zone must do so at a speed not exceeding 4 knots, must produce no wash, and must comply with any official direction given.

Penalties may apply (section 12(5) – *Marine Safety Act 1998*)

For full details visit the Roads and Maritime Services website – [www.rms.nsw.gov.au/maritime](http://www.rms.nsw.gov.au/maritime)

Marine Notice: NH1797

Date: 31 October 2017

Darren Hulm  
Manager Operations North  
Delegate

---

**MARINE SAFETY ACT 1998**

MARINE NOTICE

Section 12(2)

REGULATION OF VESSELS – EXCLUSION ZONE

**Location**

Richmond River, Ballina – the entire width of the river extending 80 metres both upstream and downstream of the Missingham Bridge.

**Duration**

8.00pm to 9.00pm Saturday 11 November 2017.

**Detail**

A fireworks display will be conducted over navigable waters of the Richmond River. Fireworks will be launched from the Missingham Bridge and the area directly around this firing position may be dangerous and hazardous during the display.

An **EXCLUSION ZONE** is specified during the event at the location specified above, which will be indicated by the presence of control vessels stationed on the boundary.

Unauthorised vessels and persons are strictly prohibited from entering the exclusion zone which will be patrolled by control vessels.

All vessel operators and persons in the vicinity should keep a proper lookout and exercise extreme caution near the exclusion zone.

Penalties may apply (section 12(5) – *Marine Safety Act 1998*)

For full details visit the Roads and Maritime Services website – [www.rms.nsw.gov.au/maritime](http://www.rms.nsw.gov.au/maritime)

Marine Notice: 30 October 2017

Darren Hulm  
A/Manager Operations North  
Delegate

---

**MARINE SAFETY ACT 1998**

MARINE NOTICE

Section 12(2)

REGULATION OF VESSELS – EXCLUSION ZONE

**Location**

Tuggerah Lake – area 150 meters around the fireworks barge anchored offshore from Memorial Park, The Entrance.

**Duration**

8.00pm to 9.30pm Saturday 11 November 2017.

**Detail**

A fireworks display will be conducted on the waters of Tuggerah Lake as above. The area directly around the moored firing barge may be dangerous and hazardous while fireworks are being launched.

An **EXCLUSION ZONE** is specified during the event at the above location, which will form an area of the waterway around the firing barge. The exclusion zone will be indicated by control vessels stationed on the perimeter.

Unauthorised vessels and persons are strictly prohibited from entering the exclusion zone, which will be patrolled by Roads and Maritime and Water Police vessels.

Vessel operators and persons in the vicinity must keep a proper lookout, exercise caution and keep well clear of the fireworks barge and support vessels.

Penalties may apply (section 12(5) – *Marine Safety Act 1998*)

For full details visit the Roads and Maritime Services website – [www.rms.nsw.gov.au/maritime](http://www.rms.nsw.gov.au/maritime)

Marine Notice: SY1733

Date: 30 October 2017

Rod McDonagh  
A/Manager Operations Hawkesbury/Broken Bay  
Delegate

---

**ROADS ACT 1993**

Notice of Dedication of Land as Public Road at Wiangaree in the Kyogle Shire Council Area

Roads and Maritime Services, by its delegate, dedicates the land described in the schedule below as public road under section 10 of the *Roads Act 1993*.

K DURIE  
Manager, Compulsory Acquisition & Road Dedication  
Roads and Maritime Services

**Schedule**

All that piece or parcel of land situated in the Kyogle Shire Council area, Parish of Wyndham and County of Rous, shown as Lot 2 Deposited Plan 1165063.

(RMS Papers: SF2017/246030)

## Mining and Petroleum Notices

---

---

NOTICE is given that the following applications have been received:

### EXPLORATION LICENCE APPLICATIONS

(T17-1192)

No. 5587, LASSETER GOLD PTY LTD (ACN 139 612 427), area of 2 units, for Group 1, dated 27 October, 2017. (Broken Hill Mining Division).

(T17-1193)

No. 5588, LASSETER GOLD PTY LTD (ACN 139 612 427), area of 100 units, for Group 1, dated 27 October, 2017. (Broken Hill Mining Division).

### MINING LEASE APPLICATION

(T17-1190)

No. 546, TORRINGTON MINERALS PTY LTD (ACN 604 431 370), area of about 700.37 hectares, to mine for bismuth, clay/shale, fluorite, gold, kaolin, monazite, ores of silicon, quartz crystal, quartzite, rare earth minerals, reef quartz, tin, topaz and tungsten and its ores, dated 25 October, 2017. (Inverell Mining Division).

The Honourable Don Harwin MLC  
Minister for Resources

---

NOTICE is given that the following applications have been granted:

### EXPLORATION LICENCE APPLICATIONS

(T17-1023)

No. 5438, now Exploration Licence No. 8662, ALLOY MINERALS PTY LTD (ACN 611 918 846), County of Menindee, Map Sheet (7133), area of 20 units, for Group 1, dated 23 October, 2017, for a term until 23 October, 2019.

(T17-1057)

No. 5471, now Exploration Licence No. 8660, GOLD AND COPPER RESOURCES PTY LIMITED (ACN 124 534 863), County of Ashburnham, Map Sheet (8631), area of 4 units, for Group 1, dated 20 October, 2017, for a term until 20 October, 2023.

(T17-1100)

No. 5502, now Exploration Licence No. 8663, THE AUSTRAL BRICK CO PTY LTD (ACN 000 005 550), County of Cumberland, Map Sheet (9030), area of 4 units, for Group 5, dated 23 October, 2017, for a term until 23 October, 2020.

(T17-1103)

No. 5505, now Exploration Licence No. 8661, PANDA MINING PTY LTD (ACN 137548237), Counties of Buccleuch and Harden, Map Sheet (8527, 8528), area of 27 units, for Group 1 and Group 2, dated 20 October, 2017, for a term until 20 October, 2020.

(T17-1124)

No. 5528, now Exploration Licence No. 8664, AUSTRALIAN CONSOLIDATED GOLD HOLDINGS PTY LTD (ACN 619 975 405), County of King, Map Sheet (8629), area of 48 units, for Group 1 and Group 2, dated 23 October, 2017, for a term until 23 October, 2023.

(T17-1143)

No. 5543, now Exploration Licence No. 8665, BACCHUS RESOURCES PTY LTD (ACN 606340872), Counties of Bligh and Napier, Map Sheet (8733, 8833, 8834), area of 40 units, for Group 1, dated 23 October, 2017, for a term until 23 October, 2022.

The Honourable Don Harwin MLC  
Minister for Resources

---

NOTICE is given that the following applications for renewal have been received:

(V17-1117)

Exploration Licence No. 6656, MINCOR COPPER PTY LTD (ACN 120 024 777), area of 10 units. Application for renewal received 25 October, 2017.

(V17-1127)

Exploration Licence No. 6925, IRONBARK ZINC LIMITED (ACN 118 751 027), area of 10 units. Application for renewal received 30 October, 2017.

(V17-1120)

Exploration Licence No. 8186, NIMROD RESOURCES LIMITED (ACN 130 842 063), area of 53 units. Application for renewal received 26 October, 2017.

(V17-1121)

Exploration Licence No. 8187, NIMROD RESOURCES LIMITED (ACN 130 842 063), area of 17 units. Application for renewal received 26 October, 2017.

(T13-1125)

Exploration Licence No. 8199, SAN ANTONIO EXPLORATION PTY LTD (ACN 614 670 281), area of 100 units. Application for renewal received 26 October, 2017.

(T13-1126)

Exploration Licence No. 8200, SAN ANTONIO EXPLORATION PTY LTD (ACN 614 670 281), area of 100 units. Application for renewal received 26 October, 2017.

The Honourable Don Harwin MLC  
Minister for Resources

---

#### **RENEWAL OF CERTAIN AUTHORITIES**

Notice is given that the following authorities have been renewed:

(Z16-0947)

Authorisation No. 385, CUMNOCK NO.1 COLLIERY PTY LIMITED (ACN 051 932 122) AND ICRA CUMNOCK PTY LTD (ACN 129 006 819), County of Durham, Map Sheet (9033, 9133), area of 154 hectares, for a further term until 2 June, 2022. Renewal effective on and from 23 October, 2017.

(Z08-4464)

Authorisation No. 414, CHARBON COAL PTY LIMITED (ACN 064 237 118) AND SK NETWORKS RESOURCES AUSTRALIA PTY LTD (ACN 003964225), County of Roxburgh, Map Sheet (8831, 8832), area of 3047 hectares, for a further term until 5 October, 2019. Renewal effective on and from 23 October, 2017.

(Z12-2212)

Exploration Licence No. 5860, WHITE MINING (NSW) PTY LIMITED (ACN 089 414 595), County of Durham, Map Sheet (9133), area of 272 hectares, for a further term until 21 May, 2020. Renewal effective on and from 23 October, 2017.

(Z16-1209)

Exploration Licence No. 6598, AUSTAR COAL MINE PTY LIMITED (ACN 111 910 822), County of Northumberland, Map Sheet (9132), area of 7370 hectares, for a further term until 13 July, 2021. Renewal effective on and from 20 October, 2017.

(Z16-1482)

Exploration Licence No. 6616, GLENELLA QUARRY PTY LTD (ACN 117 019 155), Counties of Bathurst, Forbes, King and Monteagle, Map Sheet (8630), area of 9 units, for a further term until 23 August, 2019. Renewal effective on and from 30 October, 2017.

(T10-0006)

Exploration Licence No. 7579, MONASH COAL PTY LTD (ACN 069 359 011), County of Northumberland, Map Sheet (9132), area of 333 hectares, for a further term until 22 July, 2019. Renewal effective on and from 23 October, 2017.

(Z04-1214)

Mining Purposes Lease No. 108 (Act 1973), GARY DOUGLAS STONE, Parish of Wallangulla, County of Finch, Map Sheet (8439-2-S), area of 1.67 hectares, for a further term until 22 June, 2031. Renewal effective on and from 30 October, 2017.

(T89-0443)

Private Lands Lease No. 804 (Act 1924), HILLGROVE MINES PTY LTD (ACN 102 660 506), Parish of Metz, County of Sandon, Map Sheet (9236-1-N), area of 7714 square metres, for a further term until 22 July, 2032. Renewal effective on and from 30 October, 2017.

The Honourable Don Harwin MLC  
Minister for Resources

---

### **CANCELLATION OF AUTHORITY AT REQUEST OF HOLDER**

Notice is given that the following authority has been cancelled:

(T11-0245)

Exploration Licence No. 7953, WESTLIME PTY LIMITED (ACN 090 152 828), County of Ashburnham, Map Sheet (8431), area of 6 units. Cancellation took effect on 25 October, 2017.

The Honourable Don Harwin MLC  
Minister for Resources

---

### **TRANSFER APPLICATIONS**

(V17/3396)

Exploration Licence No. 1999, KBL MINING LIMITED (ACN 129 954 365) to QUINTANA MH HOLDING COMPANY LLC (ARBN 619 474 476), Counties of Cunningham and Kennedy, Map Sheets 8232 and 8332, Area of 17 units, Application for transfer was received on 30 October 2017.

(V17/3396)

Exploration Licence No. 8334, KBL MINING LIMITED (ACN 129 954 365) to QUINTANA MH HOLDING COMPANY LLC (ARBN 619 474 476), Counties of Cunningham, Flinders and Kennedy, Map Sheets 8232, 8233, 8332, Area of 100 units, Application for transfer was received on 30 October 2017.

(V17/3396)

Mining Lease No. 1695, KBL MINING LIMITED (ACN 129 954 365) to QUINTANA MH HOLDING COMPANY LLC (ARBN 619 474 476), County of Kennedy, Map Sheets 8323, Area of 8.779 hectares, Application for transfer was received on 30 October 2017.

(V17/3396)

Mining Lease No. 1712, KBL MINING LIMITED (ACN 129 954 365) to QUINTANA MH HOLDING COMPANY LLC (ARBN 619 474 476), County of Kennedy, Map Sheets 8232, Area 23.92 hectares, Application for transfer was received on 30 October 2017.

(V17/3396)

Mining Lease No. 332, KBL MINING LIMITED (ACN 129 954 365) to QUINTANA MH HOLDING COMPANY LLC (ARBN 619 474 476), County of Kennedy, Map Sheets 8232, Area of 22.36 hectares, Application for transfer was received on 30 October 2017.

(V17/3396)

Mining Lease No. 333, KBL MINING LIMITED (ACN 129 954 365) to QUINTANA MH HOLDING COMPANY LLC (ARBN 619 474 476), County of Kennedy, Map Sheets 8232, Area of 28.03 hectares, Application for transfer was received on 30 October 2017.

(V17/3396)

Mining Lease No. 334, KBL MINING LIMITED (ACN 129 954 365) to QUINTANA MH HOLDING COMPANY LLC (ARBN 619 474 476), County of Kennedy, Map Sheets 8232, Area of 21.04 hectares, Application for transfer was received on 30 October 2017.

(V17/3396)

Mining Lease No. 335, KBL MINING LIMITED (ACN 129 954 365) to QUINTANA MH HOLDING COMPANY LLC (ARBN 619 474 476), County of Kennedy, Map Sheets 8232, Area of 24.79 hectares, Application for transfer was received on 30 October 2017.

(V17/3396)

Mining Lease No. 336, KBL MINING LIMITED (ACN 129 954 365) to QUINTANA MH HOLDING COMPANY LLC (ARBN 619 474 476), County of Kennedy, Map Sheets 8232, Area of 23.07 hectares, Application for transfer was received on 30 October 2017.

(V17/3396)

Mining Lease No. 337, KBL MINING LIMITED (ACN 129 954 365) to QUINTANA MH HOLDING COMPANY LLC (ARBN 619 474 476), County of Kennedy, Map Sheets 8232, Area of 32.27 hectares, Application for transfer was received on 30 October 2017.

(V17/3396)

Mining Lease No. 338, KBL MINING LIMITED (ACN 129 954 365) to QUINTANA MH HOLDING COMPANY LLC (ARBN 619 474 476), County of Kennedy, Map Sheets 8232, Area of 26.3 hectares, Application for transfer was received on 30 October 2017.

(V17/3396)

Mining Lease No. 339, KBL MINING LIMITED (ACN 129 954 365) to QUINTANA MH HOLDING COMPANY LLC (ARBN 619 474 476), County of Kennedy, Map Sheets 8232, Area of 25.09 hectares, Application for transfer was received on 30 October 2017.

(V17/3396)

Mining Lease No. 340, KBL MINING LIMITED (ACN 129 954 365) to QUINTANA MH HOLDING COMPANY LLC (ARBN 619 474 476), County of Kennedy, Map Sheets 8232, Area of 25.79 hectares, Application for transfer was received on 30 October 2017.

(V17/3396)

Mining Lease No. 5240, KBL MINING LIMITED (ACN 129 954 365) to QUINTANA MH HOLDING COMPANY LLC (ARBN 619 474 476), County of Kennedy, Map Sheets 8232, Area of 32.37 hectares, Application for transfer was received on 30 October 2017.

(V17/3396)

Mining Lease No. 5267, KBL MINING LIMITED (ACN 129 954 365) to QUINTANA MH HOLDING COMPANY LLC (ARBN 619 474 476), County of Kennedy, Map Sheets 8232, Area of 32.37 hectares, Application for transfer was received on 30 October 2017.

(V17/3396)

Mining Lease No. 5278, KBL MINING LIMITED (ACN 129 954 365) to QUINTANA MH HOLDING COMPANY LLC (ARBN 619 474 476), County of Kennedy, Map Sheets 8232, Area of 32.37 hectares, Application for transfer was received on 30 October 2017.

(V17/3396)

Mining Lease No. 5499, KBL MINING LIMITED (ACN 129 954 365) to QUINTANA MH HOLDING COMPANY LLC (ARBN 619 474 476), County of Kennedy, Map Sheets 8232, Area of 32.37 hectares, Application for transfer was received on 30 October 2017.

(V17/3396)

Mining Lease No. 5621, KBL MINING LIMITED (ACN 129 954 365) to QUINTANA MH HOLDING COMPANY LLC (ARBN 619 474 476), County of Kennedy, Map Sheets 8232, Area of 32.37 hectares, Application for transfer was received on 30 October 2017.



(V17/3396)

Mining Lease No. 5632, KBL MINING LIMITED (ACN 129 954 365) to QUINTANA MH HOLDING COMPANY LLC (ARBN 619 474 476), County of Kennedy, Map Sheets 8232, Area of 27.32 hectares, Application for transfer was received on 30 October 2017.

(V17/3396)

Mining Lease No. 6329, KBL MINING LIMITED (ACN 129 954 365) to QUINTANA MH HOLDING COMPANY LLC (ARBN 619 474 476), County of Kennedy, Map Sheets 8232, Area of 8.094 hectares, Application for transfer was received on 30 October 2017.

(V17/3396)

Mining Lease No. 6365, KBL MINING LIMITED (ACN 129 954 365) to QUINTANA MH HOLDING COMPANY LLC (ARBN 619 474 476), County of Kennedy, Map Sheets 8232, Area of 2.02 hectares, Application for transfer was received on 30 October 2017.

The Honourable Don Harwin MLC  
Minister for Resources

---

### **WITHDRAWAL OF TRANSFER APPLICATION**

(V17/3396)

Exploration Licence No. 1999, KBL MINING LIMITED (ACN 129 954 365) to QUINTANA MH HOLDING COMPANY LLC (ARBN 619 474 476), Counties of Cunningham and Kennedy, Map Sheets 8232 and 8332, Area of 17 units, Application for withdrawal was received on 30 October 2017.

(V17/3396)

Exploration Licence No. 8334, KBL MINING LIMITED (ACN 129 954 365) to QUINTANA MH HOLDING COMPANY LLC (ARBN 619 474 476), Counties of Cunningham, Flinders and Kennedy, Map Sheets 8232, 8233, 8332, Area of 100 units, Application for withdrawal was received on 30 October 2017.

(V17/3396)

Mining Lease No. 1695, KBL MINING LIMITED (ACN 129 954 365) to QUINTANA MH HOLDING COMPANY LLC (ARBN 619 474 476), County of Kennedy, Map Sheets 8323, Area of 8.779 hectares, Application for withdrawal was received on 30 October 2017.

(V17/3396)

Mining Lease No. 1712, KBL MINING LIMITED (ACN 129 954 365) to QUINTANA MH HOLDING COMPANY LLC (ARBN 619 474 476), County of Kennedy, Map Sheets 8232, Area 23.92 hectares, Application for withdrawal was received on 30 October 2017.

(V17/3396)

Mining Lease No. 332, KBL MINING LIMITED (ACN 129 954 365) to QUINTANA MH HOLDING COMPANY LLC (ARBN 619 474 476), County of Kennedy, Map Sheets 8232, Area of 22.36 hectares, Application for withdrawal was received on 30 October 2017.

(V17/3396)

Mining Lease No. 333, KBL MINING LIMITED (ACN 129 954 365) to QUINTANA MH HOLDING COMPANY LLC (ARBN 619 474 476), County of Kennedy, Map Sheets 8232, Area of 28.03 hectares, Application for withdrawal was received on 30 October 2017.

(V17/3396)

Mining Lease No. 334, KBL MINING LIMITED (ACN 129 954 365) to QUINTANA MH HOLDING COMPANY LLC (ARBN 619 474 476), County of Kennedy, Map Sheets 8232, Area of 21.04 hectares, Application for withdrawal was received on 30 October 2017.

(V17/3396)

Mining Lease No. 335, KBL MINING LIMITED (ACN 129 954 365) to QUINTANA MH HOLDING COMPANY LLC (ARBN 619 474 476), County of Kennedy, Map Sheets 8232, Area of 24.79 hectares, Application for withdrawal was received on 30 October 2017.

(V17/3396)

Mining Lease No. 336, KBL MINING LIMITED (ACN 129 954 365) to QUINTANA MH HOLDING COMPANY LLC (ARBN 619 474 476), County of Kennedy, Map Sheets 8232, Area of 23.07 hectares, Application for withdrawal was received on 30 October 2017.

(V17/3396)

Mining Lease No. 337, KBL MINING LIMITED (ACN 129 954 365) to QUINTANA MH HOLDING COMPANY LLC (ARBN 619 474 476), County of Kennedy, Map Sheets 8232, Area of 32.27 hectares, Application for withdrawal was received on 30 October 2017.

(V17/3396)

Mining Lease No. 338, KBL MINING LIMITED (ACN 129 954 365) to QUINTANA MH HOLDING COMPANY LLC (ARBN 619 474 476), County of Kennedy, Map Sheets 8232, Area of 26.3 hectares, Application for withdrawal was received on 30 October 2017.

(V17/3396)

Mining Lease No. 339, KBL MINING LIMITED (ACN 129 954 365) to QUINTANA MH HOLDING COMPANY LLC (ARBN 619 474 476), County of Kennedy, Map Sheets 8232, Area of 25.09 hectares, Application for withdrawal was received on 30 October 2017.

(V17/3396)

Mining Lease No. 340, KBL MINING LIMITED (ACN 129 954 365) to QUINTANA MH HOLDING COMPANY LLC (ARBN 619 474 476), County of Kennedy, Map Sheets 8232, Area of 25.79 hectares, Application for withdrawal was received on 30 October 2017.

(V17/3396)

Mining Lease No. 5240, KBL MINING LIMITED (ACN 129 954 365) to QUINTANA MH HOLDING COMPANY LLC (ARBN 619 474 476), County of Kennedy, Map Sheets 8232, Area of 32.37 hectares, Application for withdrawal was received on 30 October 2017.

(V17/3396)

Mining Lease No. 5267, KBL MINING LIMITED (ACN 129 954 365) to QUINTANA MH HOLDING COMPANY LLC (ARBN 619 474 476), County of Kennedy, Map Sheets 8232, Area of 32.37 hectares, Application for withdrawal was received on 30 October 2017.

(V17/3396)

Mining Lease No. 5278, KBL MINING LIMITED (ACN 129 954 365) to QUINTANA MH HOLDING COMPANY LLC (ARBN 619 474 476), County of Kennedy, Map Sheets 8232, Area of 32.37 hectares, Application for withdrawal was received on 30 October 2017.

(V17/3396)

Mining Lease No. 5499, KBL MINING LIMITED (ACN 129 954 365) to QUINTANA MH HOLDING COMPANY LLC (ARBN 619 474 476), County of Kennedy, Map Sheets 8232, Area of 32.37 hectares, Application for withdrawal was received on 30 October 2017.

(V17/3396)

Mining Lease No. 5621, KBL MINING LIMITED (ACN 129 954 365) to QUINTANA MH HOLDING COMPANY LLC (ARBN 619 474 476), County of Kennedy, Map Sheets 8232, Area of 32.37 hectares, Application for withdrawal was received on 30 October 2017.

(V17/3396)

Mining Lease No. 5632, KBL MINING LIMITED (ACN 129 954 365) to QUINTANA MH HOLDING COMPANY LLC (ARBN 619 474 476), County of Kennedy, Map Sheets 8232, Area of 27.32 hectares, Application for withdrawal was received on 30 October 2017.

(V17/3396)

Mining Lease No. 6329, KBL MINING LIMITED (ACN 129 954 365) to QUINTANA MH HOLDING COMPANY LLC (ARBN 619 474 476), County of Kennedy, Map Sheets 8232, Area of 8.094 hectares, Application for withdrawal was received on 30 October 2017.



(V17/3396)

Mining Lease No. 6365, KBL MINING LIMITED (ACN 129 954 365) to QUINTANA MH HOLDING COMPANY LLC (ARBN 619 474 476), County of Kennedy, Map Sheets 8232, Area of 2.02 hectares, Application for withdrawal was received on 30 October 2017.

The Honourable Don Harwin MLC  
Minister for Resources

---

**ERRATUM NOTICE**

(V17/10069)

Error in Government Gazette 114 published on 6 October 2017. Coal Lease No. 584 listed under Transfer Applications on page 5797 should display County of Durham, Map Sheets of 9033 and 9133, Area of 101 hectares.

The Honourable Don Harwin MLC  
Minister for Resources

## Primary Industries Notices

### BIOSECURITY ACT 2015

#### Erratum

The notice placed in the Government Gazette No. 72 of 30 June 2017, pages 23–34

Where the appointed names were published as listed, should read as per the following:

Published in Gazette No 72	Corrected appointed names
Quentine Hart	Quentin Hart
Phoebe Colberlli-Cox	Phoebe Colbrelli-Cox

### BIOSECURITY ACT 2015

Instrument of Appointment of Authorised Officers – Department of Primary Industries, Fisheries Officers

I, Peter Day, Director Biosecurity & Food Safety Compliance, in exercise of delegated authority of the Secretary under the *Biosecurity Act 2015* (the Act), pursuant to section 361 of the Act, appoint the person listed in Column 1 of the table set out in Schedule 1 as an authorised officer for the purposes of the Act.

#### Duration of appointment:

The appointment of each person listed in Schedule 1 will end on the earliest of the following dates:

1. the date that is five years from the date of this instrument; or
2. the date of revocation of this instrument, or an instrument of revocation of appointment of a person listed in Schedule 1 as an authorised officer; or
3. the date that the person ceases to be employed by the Department of Industry.

Dated this 1st day of November 2017

PETER DAY  
DIRECTOR  
BIOSECURITY & FOOD SAFETY COMPLIANCE  
(as delegate on behalf of the Secretary of the Department of Industry)

#### SCHEDULE 1

Column 1
Name of appointed person
Paul Mock

Note: the appointment of authorised officers is subject to any conditions set out in the Act or in the *Biosecurity Regulation 2017*.

## Crown Land Notices

1300 886 235 [www.crownland.nsw.gov.au](http://www.crownland.nsw.gov.au)

### ARMIDALE OFFICE

#### APPOINTMENT OF TRUST BOARD MEMBERS

Pursuant to section 93 of the *Crown Lands Act 1989*, the persons whose names are specified in Column 1 of the Schedule hereunder are appointed, for the terms of office specified in that Column, as members of the trust board for the reserve trust specified opposite thereto in Column 2, which has been established and appointed as trustee of the reserve referred to opposite thereto in Column 3 of the Schedule.

The Hon Paul Toole, MP  
Minister for Lands and Forestry

#### Schedule

Column 1	Column 2	Column 3
Darren John Wykes (new member)  For a term commencing the date of this notice and expiring 30 November 2019.	Ebor Sports And Recreation Reserve Trust	Reserve No. 89706 Public Purpose: public recreation Notified: 9 January 1976  File Reference: 12/03852

### DUBBO OFFICE

#### NOTICE OF PURPOSE OTHER THAN THE DECLARED PURPOSE PURSUANT TO SECTION 34A(2)(b) OF THE CROWN LANDS ACT 1989

Pursuant to section 34A(2)(b) of the *Crown Lands Act 1989*, the Crown reserve(s) specified in Column 2 of the Schedule is to be used or occupied under a relevant interest granted for the purpose(s) specified in Column 1 of the Schedule where such use or occupation is other than the declared purpose of the reserve

The Hon Paul Toole, MP  
Minister for Lands and Forestry

#### Schedule

Column 1	Column 2
dam	Reserve No. 755292 Public Purpose: future public requirements Notified: 29 June 2007 File Reference: 17/06563

### GOULBURN OFFICE

#### NOTIFICATION OF CLOSING OF A ROAD

In pursuance of the provisions of the *Roads Act 1993*, the road hereunder described is closed and the lands comprised therein cease to be public road and the rights of passage and access that previously existed in relation to the road is extinguished. Upon closing, title to the land comprising the former public road, vests in the body specified in the Schedule hereunder.

The Hon Paul Toole, MP  
Minister for Lands and Forestry

#### DESCRIPTION

*Town - Bowral; Parish - Mittagong; County - Camden  
Land District - Moss Vale; LGA - Wingecarribee*

---

**SCHEDULE**

On closing, the land within Lot 3 DP 1192577 remains vested in Wingecarribee Shire Council as community land for the purposes of the *Local Government Act 1993*.

Council Reference: SH:th 7452/1; 6500/22

File No: 11/13544

---

**NOTICE OF PURPOSE OTHER THAN THE DECLARED PURPOSE PURSUANT TO SECTION 34A(2)(b) OF THE CROWN LANDS ACT 1989**

Pursuant to section 34A(2)(b) of the *Crown Lands Act 1989*, the Crown reserve(s) specified in Column 2 of the Schedule is to be used or occupied under a relevant interest granted for the purpose(s) specified in Column 1 of the Schedule where such use or occupation is other than the declared purpose of the reserve

The Hon Paul Toole, MP  
Minister for Lands and Forestry

**Schedule**

<b>Column 1</b>	<b>Column 2</b>
dam	Reserve No. 93574 Public Purpose: future public requirements Notified: 12 September 1980 File Reference: 17/07888

**Schedule**

<b>Column 1</b>	<b>Column 2</b>
pipeline	Dedication No. 530015 Public Purpose: public recreation, racecourse Notified: 20 August 1913 File Reference: 17/02154

---

**ROADS ACT 1993**

**ORDER**

**NOTIFICATION OF TRANSFER OF A CROWN ROAD TO A COUNCIL**

In pursuance of the provisions of Section 151, *Roads Act 1993*, the Crown road specified in Schedule 1 is transferred to the Roads Authority specified in Schedule 2, hereunder, as from the date of publication of this notice and as from that date, the road specified in Schedule 1 ceases to be a Crown road.

The Hon Paul Toole, MP  
Minister for Lands and Forestry

**Schedule 1**

*Parish - Binalong; County - Harden  
Land District - Yass; LGA - Yass Valley*

Crown road/s shown coloured in red on diagram/s hereunder.

**Schedule 2**

Roads Authority: Yass Valley Council

Lands Reference: 16/07407 W583402



**Schedule 1**

*Parish - Bookham; County - Harden  
Land District - Yass; LGA - Yass Valley*

Crown road/s shown coloured in red on diagram/s hereunder.

**Schedule 2**

Roads Authority: Yass Valley Council

Lands Reference: 16/07407 W583402



**Schedule 1**

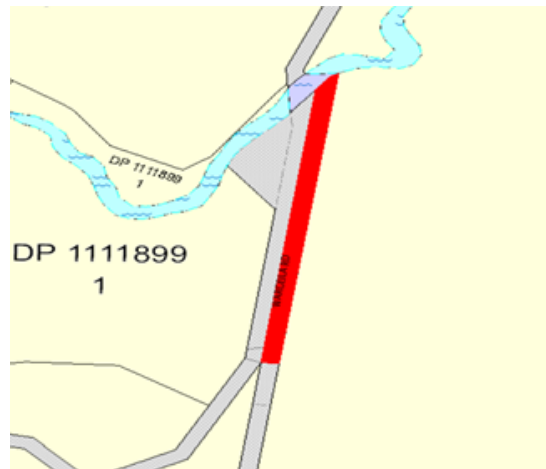
*Parish - Derringullen; County - King  
Land District - Yass; LGA - Yass Valley*

Crown road/s shown coloured in red on diagram/s hereunder.

**Schedule 2**

Roads Authority: Yass Valley Council

Lands Reference: 16/07407 W583402



---

**Schedule 1**

*Parish - Bywong; County - Murray*

*Land District - Yass; LGA - Yass Valley*

Crown road/s shown coloured in red on diagram/s hereunder.

**Schedule 2**

Roads Authority: Yass Valley Council

Lands Reference: 16/07407 W583402



---

**Schedule 1**

*Parish - Cavan; County - Cowley*

*Land District - Yass; LGA - Yass Valley*

Crown road/s shown coloured in red on diagram/s hereunder.

**Schedule 2**

Roads Authority: Yass Valley Council

Lands Reference: 16/07407 W583402



---

**Schedule 1**

*Parish - Warroo; County - Murray*

*Land District - Yass; LGA - Yass Valley*

Crown road/s shown coloured in red on diagram/s hereunder.

**Schedule 2**

Roads Authority: Yass Valley Council

Lands Reference: 16/07407 W583402



---

**Schedule 1**

*Parish - Mylora; County - Harden*

*Land District - Yass; LGA - Yass Valley*

Crown road/s shown coloured in red on diagram/s hereunder.

**Schedule 2**

Roads Authority: Yass Valley Council

Lands Reference: 16/07407 W583402



---

**Schedule 1**

*Parish - Toul; County - Murray*

*Land District - Yass; LGA - Yass Valley*

Crown road/s shown coloured in red on diagram/s hereunder.

**Schedule 2**

Roads Authority: Yass Valley Council

Lands Reference: 16/07407 W583402



---

**Schedule 1**

*Parish - Gundaroo; County - Murray*

*Land District - Yass; LGA - Yass Valley*



Crown road/s shown coloured in red on diagram/s hereunder.

**Schedule 2**

Roads Authority: Yass Valley Council

Lands Reference: 16/07407 W583402



---

**Schedule 1**

*Parish - Crosby; County - King*

*Land District - Yass; LGA - Yass Valley*

Crown road/s shown coloured in red on diagram/s hereunder.

**Schedule 2**

Roads Authority: Yass Valley Council

Lands Reference: 16/07407 W583402



**Schedule 1**

*Parish - Manton; County - King*

*Land District - Yass; LGA - Yass Valley*

Crown road/s shown coloured in red on diagram/s hereunder.

**Schedule 2**

Roads Authority: Yass Valley Council

Lands Reference: 16/07407 W583402



**Schedule 1**

*Parishes - Goorooyarroo & Talagandra; County - Murray*

*Land District - Yass; LGA - Yass Valley*

Crown road/s shown coloured in red on diagram/s hereunder.

**Schedule 2**

Roads Authority: Yass Valley Council

Lands Reference: 16/07407 W583402



**Schedule 1**

*Parish - Hume; County - Murray*

*Land District - Yass; LGA - Yass Valley*

Crown road/s shown coloured in red on diagram/s hereunder.

**Schedule 2**

Roads Authority: Yass Valley Council

Lands Reference: 16/07407 W583402



**Schedule 1**

*Parishes - Murrumbateman & Toulal; County - Murray*

*Land District - Yass; LGA - Yass Valley*

Crown road/s shown coloured in red on diagram/s hereunder.

**Schedule 2**

Roads Authority: Yass Valley Council

Lands Reference: 16/07407 W583402



**Schedule 1**

*Parishes - Murrumbateman & Murrumbidgee; Counties - King & Murray*

*Land District - Yass; LGA - Yass Valley*

Crown road/s shown coloured in red on diagram/s hereunder.





---

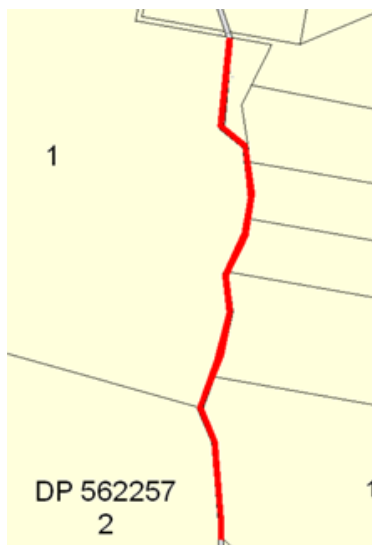
**Schedule 1**

*Parish - Umburra; County - Cowley  
Land District - Yass; LGA - Yass Valley*

Crown road/s shown coloured in red on diagram/s hereunder.

**Schedule 2**

Roads Authority: Yass Valley Council  
Lands Reference: 16/07407 W583402



---

**Schedule 1**

*Parish - Urayarra; County - Cowley  
Land District - Yass; LGA - Yass Valley*

Crown road/s shown coloured in red on diagram/s hereunder.

**Schedule 2**

Roads Authority: Yass Valley Council

Lands Reference: 16/07407 W583402



---

**Schedule 1**

*Parish - Narrangullen; County - Cowley*

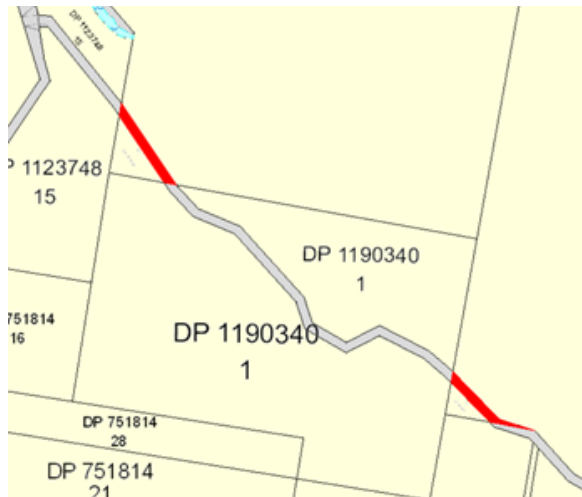
*Land District - Yass; LGA - Yass Valley*

Crown road/s shown coloured in red on diagram/s hereunder.

**Schedule 2**

Roads Authority: Yass Valley Council

Lands Reference: 16/07407 W583402



---

**Schedule 1**

*Parish - Bedulluck; County - Murray*

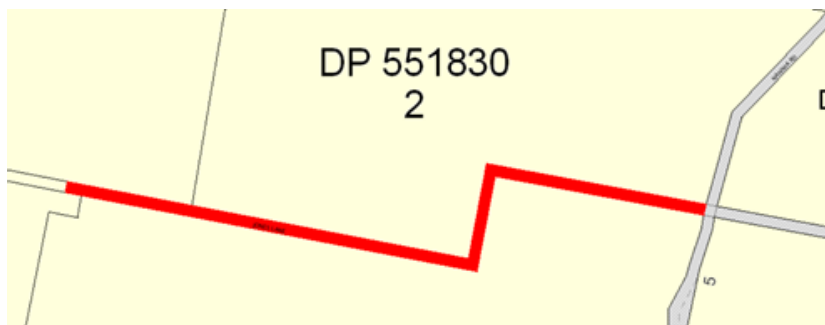
*Land District - Yass; LGA - Yass Valley*

Crown road/s shown coloured in red on diagram/s hereunder.

**Schedule 2**

Roads Authority: Yass Valley Council

Lands Reference: 16/07407 W583402



**Schedule 1**

*Parish - Ginninderra; County - Murray*

*Land District - Yass; LGA - Yass Valley*

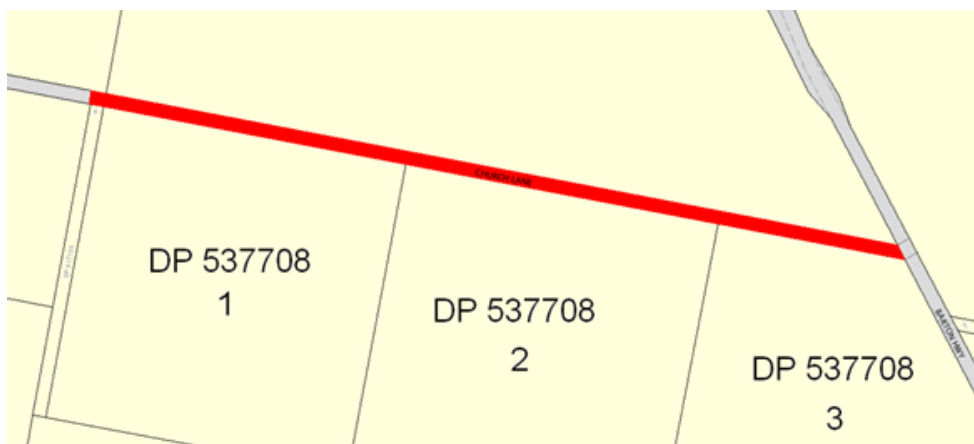
Crown road/s shown coloured in red on diagram/s hereunder.

**Schedule 2**

Roads Authority: Yass Valley Council

Lands Reference: 16/07407 W583402





---

**Schedule 1**

*Parish - Wallaroo; County - Murray  
Land District - Yass; LGA - Yass Valley*

Crown road/s shown coloured in red on diagram/s hereunder.



**Schedule 2**

Roads Authority: Yass Valley Council

Lands Reference: 16/07407 W583402



**Schedule 1**

*Parishes - Bookham & Woolgarlo; County - Harden*

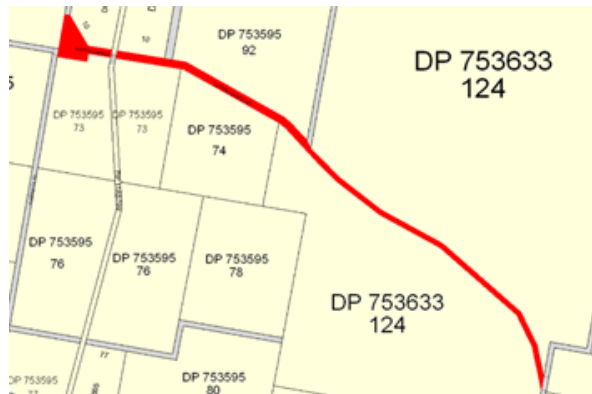
*Land District - Yass; LGA - Yass Valley*

Crown road/s shown coloured in red on diagram/s hereunder.

**Schedule 2**

Roads Authority: Yass Valley Council

Lands Reference: 16/07407 W583402



---

**Schedule 1**

*Parish - Muntoonen; County - King*

*Land District - Yass; LGA - Yass Valley*

Crown road/s shown coloured in red on diagram/s hereunder.

**Schedule 2**

Roads Authority: Yass Valley Council

Lands Reference: 16/07407 W583402



---

**Schedule 1**

*Parish - Cumbertine; County - Camden*

*Land District - Moss Vale; LGA - Wingecarribee Shire*

Crown road/s shown coloured in red on diagram/s hereunder.

**Schedule 2**

Roads Authority: Wingecarribee Shire Council

Lands Reference: 17/10534 W590307

Council Reference: RD 2702



**Schedule 1**

*Parish - Yarrawa; County - Camden*

*Land District - Moss Vale; LGA - Wingecarribee Shire*

Crown road/s shown coloured in red on diagram/s hereunder.

**Schedule 2**

Roads Authority: Wingecarribee Shire Council

Lands Reference: 17/10553 W587972

Council Reference: PN 1596800



**GRAFTON OFFICE**

**NOTIFICATION OF CLOSING OF A ROAD**

In pursuance of the provisions of the *Roads Act 1993*, the road hereunder described is closed and the lands comprised therein cease to be public road and the rights of passage and access that previously existed in relation to the road is extinguished. Upon closing, title to the land, comprising the former public road, vests in the body specified in the Schedule hereunder.

The Hon Paul Toole, MP  
Minister for Lands and Forestry

**DESCRIPTION**

*Parishes - Keajura, Umbango; County - Wynyard  
Land District - Wagga Wagga; LGA - Wagga Wagga*

Road Closed: Lot 1 DP 1234394

File No: 17/02920

**SCHEDULE**

On closing, the land within Lot 1 DP 1234394 remains vested in the State of New South Wales as Crown land.

---

**NOTIFICATION OF CLOSING OF A ROAD**

In pursuance of the provisions of the *Roads Act 1993*, the road hereunder described is closed and the lands comprised therein cease to be public road and the rights of passage and access that previously existed in relation to the road is extinguished. Upon closing, title to the land, comprising the former public road, vests in the body specified in the Schedule hereunder.

The Hon Paul Toole, MP  
Minister for Lands and Forestry

**DESCRIPTION**

*Parish - Tuckombil; County - Rous  
Land District - Lismore; LGA - Ballina*

Road Closed: Lot 4 DP 1230487

File No: 15/05638

**SCHEDULE**

On closing, the land within Lot 1DP1230487 becomes vested in the State of New South Wales as Crown Land.

Council's reference: DOC15/008520

---

**NOTIFICATION OF CLOSING OF A ROAD**

In pursuance of the provisions of the *Roads Act 1993*, the road hereunder described is closed and the lands comprised therein cease to be public road and the rights of passage and access that previously existed in relation to the road is extinguished. Upon closing, title to the land, comprising the former public road, vests in the body specified in the Schedule hereunder.

The Hon Paul Toole, MP  
Minister for Lands and Forestry

**DESCRIPTION**

*Parishes - Rampsbeck, Aberfoyle; County - Clarke  
Land District - Armidale; LGA - Armidale Regional*

Road Closed: Lots 5-7 DP 1234398

File No: 17/02805

**SCHEDULE**

On closing, the land within Lots 5-7 DP 1234398 remains vested in the State of New South Wales as Crown land.

---

**NOTIFICATION OF CLOSING OF A ROAD**

In pursuance of the provisions of the *Roads Act 1993*, the road hereunder described is closed and the lands comprised therein cease to be public road and the rights of passage and access that previously existed in relation to the road is extinguished. Upon closing, title to the land, comprising the former public road, vests in the body specified in the Schedule hereunder.

The Hon Paul Toole, MP  
Minister for Lands and Forestry

---

**DESCRIPTION**

*Parish - Terranora; County - Rous*

*Land District - Murwillumbah; LGA - Tweed*

Road Closed: Lots 1-5 DP 1222289

File No's: 15/09638, 15/10645

**SCHEDULE**

On closing, the land within Lots 1-3 DP 1222289 remains vested in the State of New South Wales as Crown land.

On closing, the land within Lots 4-5 DP 1222289 that was formerly Council road becomes vested in the State of New South Wales as Crown Land.

Council's Reference: PN7271 and 7272

---

**NOTIFICATION OF CLOSING OF A ROAD**

In pursuance of the provisions of the *Roads Act 1993*, the road hereunder described is closed and the lands comprised therein cease to be public road and the rights of passage and access that previously existed in relation to the road is extinguished. Upon closing, title to the land, comprising the former public road, vests in the body specified in the Schedule hereunder.

The Hon Paul Toole, MP  
Minister for Lands and Forestry

**DESCRIPTION**

*Parishes - Umbri, Boroo; County - Benarba*

*Land District - Moree; LGA - Moree Plains*

Road Closed: Lots 1-3 DP 1226250

File No: ME05H476

**SCHEDULE**

On closing, the land within Lots 1-3 DP 1226250 remains vested in the State of New South Wales as Crown land.

---

**NOTIFICATION OF CLOSING OF A ROAD**

In pursuance of the provisions of the *Roads Act 1993*, the road hereunder described is closed and the lands comprised therein cease to be public road and the rights of passage and access that previously existed in relation to the road is extinguished. Upon closing, title to the land, comprising the former public road, vests in the body specified in the Schedule hereunder.

The Hon Paul Toole, MP  
Minister for Lands and Forestry

**DESCRIPTION**

*Parish - Malebo; County - Clarendon*

*Land District - Wagga Wagga; LGA - Junee*

Road Closed: Lots 1-2 DP 1221944

File No: 10/09902

**SCHEDULE**

On closing, the land within Lots 1-2 DP 1221944 remains vested in the State of New South Wales as Crown land.

### NOTIFICATION OF CLOSING OF A ROAD

In pursuance of the provisions of the *Roads Act 1993*, the road hereunder described is closed and the lands comprised therein cease to be public road and the rights of passage and access that previously existed in relation to the road is extinguished. Upon closing, title to the land, comprising the former public road, vests in the body specified in the Schedule hereunder.

The Hon Paul Toole, MP  
Minister for Lands and Forestry

#### DESCRIPTION

*Parishes - Nelgowrie, Tooloon; County - Leichhardt  
Land District - Coonamble; LGA - Coonamble*

Road Closed: Lot 6 DP 1235521

File No: 17/06538

#### SCHEDULE

On closing, the land within Lot 6 DP 1235521 remains vested in the State of New South Wales as Crown land.

---

### NOTIFICATION OF CLOSING OF A ROAD

In pursuance of the provisions of the *Roads Act 1993*, the road hereunder described is closed and the lands comprised therein cease to be public road and the rights of passage and access that previously existed in relation to the road is extinguished. Upon closing, title to the land, comprising the former public road, vests in the body specified in the Schedule hereunder.

The Hon Paul Toole, MP  
Minister for Lands and Forestry

#### DESCRIPTION

*Parishes - Edgeroi, Nelgowrie; County - Leichhardt  
Land District - Coonamble; LGA - Coonamble*

Road Closed: Lot 53 DP 1235396, Lots 51-52 DP 1235397

File No: 17/06540

#### SCHEDULE

On closing, the land within Lot 53 DP 1235396, Lots 51-52 DP 1235397 remains vested in the State of New South Wales as Crown land.

---

### NOTIFICATION OF CLOSING OF A ROAD

In pursuance of the provisions of the *Roads Act 1993*, the road hereunder described is closed and the lands comprised therein cease to be public road and the rights of passage and access that previously existed in relation to the road is extinguished. Upon closing, title to the land, comprising the former public road, vests in the body specified in the Schedule hereunder.

The Hon Paul Toole, MP  
Minister for Lands and Forestry

#### DESCRIPTION

*Parishes - Dunbible, Condong; County - Rous  
Land District - Murwillumbah; LGA - Tweed*

Road Closed: Lots 1-2 DP 1233250

File No: 17/00175

#### SCHEDULE

On closing, the land within Lots 1-2 DP 1233250 remains vested in the State of New South Wales as Crown land.

---

---

**NOTIFICATION OF CLOSING OF A ROAD**

In pursuance of the provisions of the *Roads Act 1993*, the road hereunder described is closed and the lands comprised therein cease to be public road and the rights of passage and access that previously existed in relation to the road is extinguished. Upon closing, title to the land, comprising the former public road, vests in the body specified in the Schedule hereunder.

The Hon Paul Toole, MP  
Minister for Lands and Forestry

**DESCRIPTION**

*Parish - Donald; County - Sandon*  
*Land District - Armidale; LGA - Armidale Regional*

Road Closed: Lot 4 DP 1223603

File No: 15/02019

**SCHEDULE**

On closing, the land within Lot 4 DP 1223603 remains vested in the State of New South Wales as Crown land.

---

**NOTICE OF PURPOSE OTHER THAN THE DECLARED PURPOSE PURSUANT TO SECTION 34A(2)(b) OF THE CROWN LANDS ACT 1989**

Pursuant to section 34A(2)(b) of the *Crown Lands Act 1989*, the Crown reserve(s) specified in Column 2 of the Schedule is to be used or occupied under a relevant interest granted for the purpose(s) specified in Column 1 of the Schedule where such use or occupation is other than the declared purpose of the reserve

The Hon Paul Toole, MP  
Minister for Lands and Forestry

**Schedule**

<b>Column 1</b>	<b>Column 2</b>
building	Reserve No. 755740 Public Purpose: future public requirements Notified: 29 June 2007 File Reference: 17/10445
	<b>Column 2</b> Reserve No. 1010608 Public Purpose: port facilities and services Notified: 14 January 2005 File Reference: 17/10445

---

**GRIFFITH OFFICE**

**ERRATUM**

In the Government Gazette No. 23 of 17 February 2017, Folio 436-437, under the heading "Establishment of Reserve Trust" Column 1 is amended to Rankins Springs Golf Club Reserve Trust.

File Reference: GH89H730

The Hon Paul Toole, MP  
Minister for Lands and Forestry

---

**ERRATUM**

In the Government Gazette No. 23 of 17 February 2017, Folio 437, under the heading "Appointment of Corporation to Manage Reserve Trust" Column 1 is amended to Rankins Springs Golf Club Inc and Column 2 is amended to Rankins Springs Golf Club Reserve Trust.

File Reference: GH89H730

The Hon Paul Toole, MP  
Minister for Lands and Forestry

---

**NEWCASTLE OFFICE**

**NOTIFICATION OF CLOSING OF A ROAD**

In pursuance of the provisions of the *Roads Act 1993*, the road hereunder described is closed and the lands comprised therein cease to be public road and the rights of passage and access that previously existed in relation to the road is extinguished. Upon closing, title to the land, comprising the former public road, vests in the body specified in the Schedule hereunder.

The Hon Paul Toole, MP  
Minister for Lands and Forestry

**DESCRIPTION**

*Parish - Gosforth; County - Northumberland*  
*Land District - Maitland; LGA - Maitland*

Road Closed: Lot 2 DP 1235193

File No: 17/05439

**SCHEDULE**

On closing, the land within Lot 2 DP 1235193 remains vested in the State of New South Wales as Crown land.

---

**NOTIFICATION OF CLOSING OF A ROAD**

In pursuance of the provisions of the *Roads Act 1993*, the road hereunder described is closed and the lands comprised therein cease to be public road and the rights of passage and access that previously existed in relation to the road is extinguished. Upon closing, title to the land, comprising the former public road, vests in the body specified in the Schedule hereunder.

The Hon Paul Toole, MP  
Minister for Lands and Forestry

**DESCRIPTION**

*Parish - The Peak; County - Cooper*  
*Land District - Narrandera; LGA - Carrathool*

Road Closed: Lot 3 DP 1235189

File No: 16/09495

**SCHEDULE**

On closing, the land within Lot 3 DP 1235189 remains vested in the State of New South Wales as Crown land.

---

**NOTIFICATION OF CLOSING OF A ROAD**

In pursuance of the provisions of the *Roads Act 1993*, the road hereunder described is closed and the lands comprised therein cease to be public road and the rights of passage and access that previously existed in relation to the road is extinguished. Upon closing, title to the land, comprising the former public road, vests in the body specified in the Schedule hereunder.

The Hon Paul Toole, MP  
Minister for Lands and Forestry

**DESCRIPTION**

*Parish - Bolong; County - Georgiana*  
*Land District - Crookwell; LGA - Upper Lachlan*

Road Closed: Lot 1 DP 1234671

File No: 09/17768

**SCHEDULE**

On closing, the land within Lot 1 DP 1234671 remains vested in the State of New South Wales as Crown land.

---



**NOTIFICATION OF CLOSING OF A ROAD**

In pursuance of the provisions of the *Roads Act 1993*, the road hereunder described is closed and the lands comprised therein cease to be public road and the rights of passage and access that previously existed in relation to the road is extinguished. Upon closing, title to the land, comprising the former public road, vests in the body specified in the Schedule hereunder.

The Hon Paul Toole, MP  
Minister for Lands and Forestry

**DESCRIPTION**

*Parish - Bocoble; County - Roxburgh  
Land District - Rylstone; LGA - Mid-Western Regional*

Road Closed: Lots 1-2 DP 1224468

File No: CL/00242

**SCHEDULE**

On closing, the land within Lots 1-2 DP 1224468 remains vested in the State of New South Wales as Crown land.

---

**NOTIFICATION OF CLOSING OF A ROAD**

In pursuance of the provisions of the *Roads Act 1993*, the road hereunder described is closed and the lands comprised therein cease to be public road and the rights of passage and access that previously existed in relation to the road is extinguished. Upon closing, title to the land, comprising the former public road, vests in the body specified in the Schedule hereunder.

The Hon Paul Toole, MP  
Minister for Lands and Forestry

**DESCRIPTION**

*Parishes - Cullen, Oxley; County - Gordon  
Land District - Dubbo; LGA - Dubbo Regional*

Road Closed: Lots 1-3 DP 1234701

File No: 17/02697

**SCHEDULE**

On closing, the land within Lots 1-3 DP 1234701 remains vested in the State of New South Wales as Crown land.

---

**NOTIFICATION OF CLOSING OF A ROAD**

In pursuance of the provisions of the *Roads Act 1993*, the road hereunder described is closed and the lands comprised therein cease to be public road and the rights of passage and access that previously existed in relation to the road is extinguished. Upon closing, title to the land, comprising the former public road, vests in the body specified in the Schedule hereunder.

The Hon Paul Toole, MP  
Minister for Lands and Forestry

**DESCRIPTION**

*Parish - Oxley; County - Gordon  
Land District - Dubbo; LGA - Dubbo Regional*

Road Closed: Lots 1-3 DP 1234449

File No: 17/02696

**SCHEDULE**

On closing, the land within Lots 1-3 DP 1234449 remains vested in the State of New South Wales as Crown land.

---

### NOTIFICATION OF CLOSING OF A ROAD

In pursuance of the provisions of the *Roads Act 1993*, the road hereunder described is closed and the lands comprised therein cease to be public road and the rights of passage and access that previously existed in relation to the road is extinguished. Upon closing, title to the land, comprising the former public road, vests in the body specified in the Schedule hereunder.

The Hon Paul Toole, MP  
Minister for Lands and Forestry

#### DESCRIPTION

*Parish - Mittagong; County - Camden*  
*Land District - Moss Vale; LGA - Wingecarribee*

Road Closed: Lot 1 DP 1235505

File No: 15/05186

#### SCHEDULE

On closing, the land within Lot 1 DP 1235505 remains vested in Wingecarribee Shire Council as operational land for the purposes of the *Local Government Act 1993*.

Council Reference: 1826/14 RD 3188

---

### NOTIFICATION OF CLOSING OF A ROAD

In pursuance of the provisions of the *Roads Act 1993*, the road hereunder described is closed and the lands comprised therein cease to be public road and the rights of passage and access that previously existed in relation to the road is extinguished. Upon closing, title to the land, comprising the former public road, vests in the body specified in the Schedule hereunder.

The Hon Paul Toole, MP  
Minister for Lands and Forestry

#### DESCRIPTION

*Parish - Winduella; County - King*  
*Land District - Crookwell; LGA - Upper Lachlan*

Road Closed: Lot 32 DP 1231088

File No: 07/6077

#### SCHEDULE

On closing, the land within Lot 32 DP 1231088 remains vested in the State of New South Wales as Crown land.

---

### NOTIFICATION OF CLOSING OF A ROAD

In pursuance of the provisions of the *Roads Act 1993*, the road hereunder described is closed and the lands comprised therein cease to be public road and the rights of passage and access that previously existed in relation to the road is extinguished. Upon closing, title to the land, comprising the former public road, vests in the body specified in the Schedule hereunder.

The Hon Paul Toole, MP  
Minister for Lands and Forestry

#### DESCRIPTION

*Parish - Hawkins; County - Phillip*  
*Land District - Rylstone; LGA - Mid-Western Regional*

Road Closed: Lots 1-2 DP 1232794

File No: 10/05375

#### SCHEDULE

On closing, the land within Lots 1-2 DP 1232794 remains vested in the State of New South Wales as Crown land.

---

**NOTIFICATION OF CLOSING OF A ROAD**

In pursuance of the provisions of the *Roads Act 1993*, the road hereunder described is closed and the lands comprised therein cease to be public road and the rights of passage and access that previously existed in relation to the road is extinguished. Upon closing, title to the land, comprising the former public road, vests in the body specified in the Schedule hereunder.

The Hon Paul Toole, MP  
Minister for Lands and Forestry

**DESCRIPTION**

*Parish - Brogo; County - Auckland*  
*Land District - Bega; LGA - Bega Valley*

Road Closed: Lots 1-2 DP 1235574

File No: 17/06436

**SCHEDULE**

On closing, the land within Lots 1-2 DP 1235574 remains vested in the State of New South Wales as Crown land.

**NOTIFICATION OF CLOSING OF A ROAD**

In pursuance of the provisions of the *Roads Act 1993*, the road hereunder described is closed and the lands comprised therein cease to be public road and the rights of passage and access that previously existed in relation to the road is extinguished. Upon closing, title to the land, comprising the former public road, vests in the body specified in the Schedule hereunder.

The Hon Paul Toole, MP  
Minister for Lands and Forestry

**DESCRIPTION**

*Parish - Guineacor; County - Argyle*  
*Land District - Goulburn; LGA - Upper Lachlan*

Road Closed: Lot 1 DP 1234707

File No: 17/05326

**SCHEDULE**

On closing, the land within Lot 1 DP 1234707 remains vested in the State of New South Wales as Crown land.

**NOWRA OFFICE**

**APPOINTMENT OF TRUST BOARD MEMBERS**

Pursuant to section 93 of the *Crown Lands Act 1989*, the persons whose names are specified in Column 1 of the Schedule hereunder are appointed, for the terms of office specified in that Column, as members of the trust board for the reserve trust specified opposite thereto in Column 2, which has been established and appointed as trustee of the reserve referred to opposite thereto in Column 3 of the Schedule.

The Hon Paul Toole, MP  
Minister for Lands and Forestry

**Schedule**

<b>Column 1</b>	<b>Column 2</b>	<b>Column 3</b>
Vicki Abbott (re-appointment) Sally Anne Bowden Ritchie (re-appointment) Thomas Michelsen (re-appointment)  For a term commencing 30 November 2017 and expiring 29 November 2022.	Narooma Pre-School Kindergarten Trust	Reserve No. 89012 Public Purpose: kindergarten Notified: 7 September 1973  File Reference: NA80R474

## ORANGE OFFICE

### NOTIFICATION OF CREATION OF EASEMENT

Crown Lands Act 1989

Pursuant to section 52, *Crown Lands Act 1989* the easement described hereunder is created.

The Hon Paul Toole  
Minister for Lands and Forestry

#### Description

*Land District - Bathurst*

*Local Government Area - Bathurst Regional Council*

*Parish - Waterbeach; County: Roxburgh*

Purpose: Right of Access  
Beneficiary: Lot 52 DP1180615

Land over which created: Unidentified Crown Land south-east of Lot 52 Deposited Plan 1180615 to the northern boundary of Lots 17 & 18 Deposited Plan 1184482, and denoted by (X) as "proposed right of access over track in use" on Deposited Plan 1184482.

File: 11/09083

### NOTICE OF PURPOSE OTHER THAN THE DECLARED PURPOSE PURSUANT TO SECTION 34A(2)(b) OF THE CROWN LANDS ACT 1989

Pursuant to section 34A(2)(b) of the *Crown Lands Act 1989*, the Crown reserve(s) specified in Column 2 of the Schedule is to be used or occupied under a relevant interest granted for the purpose(s) specified in Column 1 of the Schedule where such use or occupation is other than the declared purpose of the reserve

The Hon Paul Toole, MP  
Minister for Lands and Forestry

#### Schedule

Column 1	Column 2
pump site pipeline	Reserve No. 25723 Public Purpose: travelling stock Notified: 9 March 1897 File Reference: 17/02395

## TAREE OFFICE

### APPOINTMENT OF TRUST BOARD MEMBERS

Pursuant to section 93 of the *Crown Lands Act 1989*, the persons whose names are specified in Column 1 of the Schedule hereunder are appointed, for the terms of office specified in that Column, as members of the trust board for the reserve trust specified opposite thereto in Column 2, which has been established and appointed as trustee of the reserve referred to opposite thereto in Column 3 of the Schedule.

The Hon Paul Toole, MP  
Minister for Lands and Forestry

#### Schedule

Column 1	Column 2	Column 3
Daniel Edward Gaul (new member)  For a term commencing the date of this notice and expiring 15 September 2021.	Lansdowne Public Hall Reserve Trust	Reserve No. 96614 Public Purpose: public hall Notified: 25 February 1983  File Reference: TE80R59-003

---



---

## Other Government Notices

---



---

### ANTI-DISCRIMINATION ACT 1977

#### EXEMPTION ORDER

Under the provisions of section 126 of the *Anti-Discrimination Act 1977* (NSW), an exemption is given from sections 8 and 51 of the *Anti-Discrimination Act 1977* (NSW) to City of Sydney Council to designate and recruit the position of Apprentice Gardener for an Aboriginal or Torres Strait Islander person only.

This exemption will remain in force for 4 years.

Dated this 30th day of October 2017

Elizabeth Wing  
Senior Manager, Operations  
Delegate of the President  
Anti-Discrimination Board of NSW

---

### ASSOCIATIONS INCORPORATION ACT 2009

#### Cancellation of incorporation pursuant to section 74

TAKE NOTICE that the incorporation of the following associations is cancelled by this notice pursuant to section 74 of the *Associations Incorporation Act 2009*.

AUSTRALIAN TEACHERS OF MEDIA NSW INCORPORATED	INC9893342
THE CENTRAL COAST CREATIVE CRAFT GROUP INC	Y0412115
COMPUTER PALS FOR SENIORS - HOLROYD INCORPORATED	Y3035443
KOREA WAR VETERANS ASSOCIATION NSW INCORPORATED	Y2879724
THE MILTONES INCORPORATED	INC9876059
ROTARY CLUB OF MINNAMURRA INCORPORATED	Y1744615

Cancellation is effective as at the date of gazettal.

Dated this 1 November 2017.

Robyne Lunney  
Delegate of the Commissioner  
NSW Fair Trading

---

### ASSOCIATIONS INCORPORATION ACT 2009

#### Cancellation of Registration pursuant to Section 76

TAKE NOTICE that the registration of the following associations is cancelled by this notice pursuant to section 76 of the *Associations Incorporation Act 2009*.

ADVANCE ROOFTOP AND ATRIUM GYMS INCORPORATED	Y2337624
ALL STARS BASEBALL CLUB COFFS HARBOUR INCORPORATED	Y2586744
AQUA"Z" SWIM CLUB INCORPORATED	INC9889393
ARDLETHAN CULTURAL DEVELOPMENT CENTRE INCORPORATED	INC9891027
ASSOCIATION BANA KINSHASA OF NEW SOUTH WALES INCORPORATED	INC9888901
ASSOCIATION TO DEFEND FREEDOM & HUMAN RIGHTS IN IRAN - AUSTRALIA INCORPORATED	INC9882134
ASSOCIAZIONE EMILIA ROMAGNA SYDNEY - WOLLONGONG INCORPORATED	Y1237145

ASSOCIAZIONE NOANTRI SEZIONE LAZIALI DI WOLLONGONG INC	Y1598103
AUSTRAL SLOVENIAN SOCIETY "TIVOLI" NEWCASTLE INCORPORATED	Y2221014
BALLANTINE OLD GIRLS ASSOCIATION INCORPORATED	INC9887876
BENKORP DEVELOPMENT INCORPORATED	INC9884538
BOAMBEE BANDITS SPORTS CLUB INCORPORATED	INC9884339
EAST COAST COMMUNITY CARE INCORPORATED	INC9881521
FOOD.TODAY INCORPORATED	INC9886732
MUSLIM STUDENTS ASSOCIATION OF AUSTRALIA INCORPORATED	INC9883877
NSW POLICE SOFTBALL CLUB INC	INC9888327
TELEGRAPH POINT PRESCHOOL ASSOCIATION INCORPORATED	INC9895390
TWEED COAST JUNIOR TOUCH ASSOCIATION INCORPORATED	INC9883336
U.B.F. - SYDNEY INCORPORATED	INC9887006
URANQUINTY FOOTBALL CLUB INCORPORATED	INC9883132

Cancellation is effective as at the date of gazettal.

Dated this 1st day of November 2017.

Christine Gowland  
 Delegate of the Commissioner  
 NSW Fair Trading

---

#### ASSOCIATIONS INCORPORATION ACT 2009

Cancellation of registration pursuant to section 80

TAKE NOTICE that CHURCH 180 INCORPORATED (INC9887510) became registered under the *Corporations Act 2001* as CHURCH 180 LTD (ACN 621 446 302), a company limited by guarantee, on 1 September 2017, and accordingly its registration under the *Associations Incorporation Act 2009* is cancelled as of that date.

Robyne Lunney  
 Delegate of the Commissioner,  
 NSW Fair Trading  
 30 October 2017

---

#### ASSOCIATIONS INCORPORATION ACT 2009

Cancellation of registration pursuant to section 80

TAKE NOTICE that DOCTORS' HEALTH ADVISORY SERVICE (NSW) INC (Y0374531) became registered under the *Corporations Act 2001* as DOCTORS' HEALTH ADVISORY SERVICE (NSW) LIMITED (ACN 622 277 678), a company limited by guarantee, on 16 October 2017, and accordingly its registration under the *Associations Incorporation Act 2009* is cancelled as of that date.

Robyne Lunney  
 Delegate of the Commissioner,  
 NSW Fair Trading  
 30 October 2017

---

#### ASSOCIATIONS INCORPORATION ACT 2009

Cancellation of registration pursuant to section 80

TAKE NOTICE that HILLSONG MACARTHUR INCORPORATED (Y0134116) became registered under the *Corporations Act 2001* as HILLSONG MACARTHUR LTD. (ACN 621 446 393), a company limited by

guarantee, on 1 September 2017, and accordingly its registration under the *Associations Incorporation Act 2009* is cancelled as of that date.

Robyne Lunney  
Delegate of the Commissioner,  
NSW Fair Trading  
30 October 2017

---

#### **ASSOCIATIONS INCORPORATION ACT 2009**

Cancellation of registration pursuant to section 80

TAKE NOTICE that HILLSONG MEDIA & PERFORMING ARTS INCORPORATED (INC9878328) became registered under the *Corporations Act 2001* as HILLSONG MEDIA & PERFORMING ARTS LTD. (ACN 145 680 780), a company limited by guarantee, on 11 September 2017, and accordingly its registration under the *Associations Incorporation Act 2009* is cancelled as of that date.

Robyne Lunney  
Delegate of the Commissioner,  
NSW Fair Trading  
30 October 2017

---

#### **ASSOCIATIONS INCORPORATION ACT 2009**

Cancellation of registration pursuant to section 80

TAKE NOTICE that TIMBREBONGIE HOUSE INCORPORATED (INC1500798) became registered under the *Corporations Act 2001* as TIMBREBONGIE HOUSE LIMITED (ACN 621 096 722), a company limited by guarantee, on 25 September 2017, and accordingly its registration under the *Associations Incorporation Act 2009* is cancelled as of that date.

Robyne Lunney  
Delegate of the Commissioner,  
NSW Fair Trading  
30 October 2017

---

#### **GEOGRAPHICAL NAMES ACT 1966**

PURSUANT to the provisions of Section 8 of the *Geographical Names Act 1966*, the Geographical Names Board hereby notifies that it proposes to assign the name:

*Old Dairy Reserve* for a reserve adjacent to Dairyman Drive in the locality of Raymond Terrace.

The position and extent for this feature is recorded and shown within the Geographical Names Register of New South Wales. The proposal can be viewed and submissions lodged on the Geographical Names Board website at [www.gnb.nsw.gov.au](http://www.gnb.nsw.gov.au) from Thursday 2 November to Saturday 2 December 2017. Alternatively, email submissions may be lodged with the Secretary, Geographical Names Board, at [ss-gnb@finance.nsw.gov.au](mailto:ss-gnb@finance.nsw.gov.au) and written submissions mailed to 346 Panorama Ave, Bathurst, NSW 2795.

In accordance with Section 9 of the *Geographical Names Act 1966*, all submissions lodged may be subject to a Government Information (Public Access) application and may be viewed by a third party to assist the Board in considering this proposal.

NARELLE UNDERWOOD  
Chair  
Geographical Names Board  
PO Box 143  
BATHURST NSW 2795

---

#### **HEALTH ADMINISTRATION ACT 1982**

##### **LAND ACQUISITION (JUST TERMS COMPENSATION) ACT 1991**

NOTICE OF ACQUISITION OF LAND BY COMPULSORY PROCESS  
FOR THE PURPOSES OF THE HEALTH ADMINISTRATION ACT 1982

---



PURSUANT to section 10 of the *Health Administration Act 1982* and section 19(1) of the *Land Acquisition (Just Terms Compensation) Act 1991*, the Health Administration Corporation by its delegate declares, with the approval of the Governor, that the land described in the Schedule below is by this notice acquired by compulsory process for the purposes of the *Health Administration Act 1982*.

SIGNED at Sydney this 27th day of October 2017

Sam Sangster  
Chief Executive  
Health Infrastructure  
a duly authorised delegate of the Health Administration Corporation

### SCHEDULE

#### Land

ALL THAT piece or parcel of land situated at Berry in the Local Government Area of Shoalhaven, Parish of Coolangatta, County of Camden being Lots 50, 51 and 52 in Plan of Acquisition Deposited Plan 1232230 and being part of the land comprised in Lot C Deposited Plan 386285, Lot 201 Deposited Plan 1115401 and Lot 202 Deposited Plan 1115401.

### MOTOR RACING (SYDNEY AND NEWCASTLE) ACT 2008

Order to declare prohibition of certain advertising on buildings and structures under the Motor Racing (Sydney and Newcastle) Act 2008

I, Adam Marshall, Minister for Tourism and Major Events pursuant to section 37(1) of the *Motor Racing (Sydney and Newcastle) Act 2008* (“the Act”) and having sought and obtained the advice of Destination NSW, do, by this Order designate the area shaded yellow within the pink dashed lines to be an “**advertising controlled site**” at Newcastle local government area, under the provisions of section 37 of the Act, for the period 23 November 2017 to 27 November 2017 inclusive.

Dated this First day of November 2017.

Adam Marshall MP  
Minister for Tourism and Major Events

#### Schedule 1





**POINT TO POINT TRANSPORT (TAXIS AND HIRE VEHICLES) REGULATION 2017**

NOTICE

By the authority vested in me under clause 92(1) of the *Point to Point Transport (Taxis and Hire Vehicles) Regulation 2017* (the Regulation), I hereby exempt that class of persons or vehicles from the requirement to be authorised as a taxi service provider or booking service provider under section 27 of *Point to Point Transport (Taxis and Hire Vehicles) Act 2016* (the Act) and from the requirement to hold a taxi licence under section 47 of the Act in the following circumstances:

1. Where a passenger service is provided using a vehicle that seats 12 adults or less between New South Wales and Victoria by a person who is duly accredited to provide a commercial passenger vehicle service under the *Transport (Compliance and Miscellaneous) Act 1983* (Victoria); and
2. The commercial passenger vehicle used to provide the passenger service is duly licenced under the *Transport (Compliance and Miscellaneous) Act 1983*.

This exemption is conditional upon the driver of the vehicle used to provide the service complying with the following clauses of the Regulation:

- cl. 59 (Driver not to smoke in vehicle)
- cl. 60 (Offensive behaviour by drivers)
- cl. 63 (Additional passengers)
- cl. 64 (Assistance animals)
- cl. 66 (No touting or soliciting for passengers)
- cl. 70 (Driver to supply information on hirings)
- cl. 71 (Driver to hand over driver licence for inspection)
- cl. 73 (Use of taxi outside area of operation – ply and stand for hire only) -
- cl. 74 (Interference with safety devices)
- cl. 75 (Standing otherwise than in a taxi zone)
- cl. 76 (Use of taxi zones)
- cl. 81 (Operation of fare calculation device)

Barbara Wise  
Point to Point Transport Commissioner

---

**POINT TO POINT TRANSPORT (TAXIS AND HIRE VEHICLES) REGULATION 2017**

NOTICE

By the authority vested in me under clause 92(1) of the *Point to Point Transport (Taxis and Hire Vehicles) Regulation 2017* (the Regulation), I hereby exempt that class of persons or vehicles from the requirement to be authorised as a taxi service provider or booking service provider under section 27 of *Point to Point Transport (Taxis and Hire Vehicles) Act 2016* (the Act) and from the requirement to hold a taxi licence under section 47 of the Act in the following circumstances:

1. Where a passenger service is provided using a vehicle that seats 12 adults or less between New South Wales and Queensland by a person who is duly licenced to provide a booked hire service or a taxi service or is duly authorised as a booking entity under the *Transport Operations (Passenger Transport) Act 1994* (Queensland); and
2. The vehicle is duly licenced under the *Transport Operations (Passenger Transport) Act 1994* (Queensland).

This exemption is conditional upon the driver of the vehicle used to provide the service complying with the following clauses of the Regulation:

- cl. 59 (Driver not to smoke in vehicle)
- cl. 60 (Offensive behaviour by drivers)
- cl. 63 (Additional passengers)

- cl. 64 (Assistance animals)
- cl. 66 (No touting or soliciting for passengers)
- cl. 70 (Driver to supply information on hirings)
- cl. 71 (Driver to hand over driver licence for inspection)
- cl. 73 (Use of taxi outside area of operation – ply and stand for hire only) -
- cl. 74 (Interference with safety devices)
- cl. 75 (Standing otherwise than in a taxi zone)
- cl. 76 (Use of taxi zones)
- cl. 81 (Operation of fare calculation device)

Barbara Wise  
Point to Point Transport Commissioner

---

### POISONS AND THERAPEUTIC GOODS REGULATION 2008

#### ORDER

##### Withdrawal of Drug Authority

In accordance with the provisions of clause 175(1) of the *Poisons and Therapeutic Goods Regulation 2008* an Order has been made on **Warren BOYCE** of Narrandera NSW, 2700 prohibiting him until further notice, as a person employed by the Ambulance Service of New South Wales as an ambulance officer, and who is approved for the time being by the Secretary, NSW Health for the purpose of clause 101(1)(g) of the Regulation, from having possession of and supplying drugs of addiction as authorised by clause 101(1)(g) of the Regulation.

This Order is to take effect on and from 4 November 2017

Dated at Sydney, 30 October 2017

ELIZABETH KOFF  
Secretary  
NSW Health

---

### SURVEYING AND SPATIAL INFORMATION ACT 2002

#### Restoration of Name to the Register of Surveyors

PURSUANT to the provisions of the *Surveying and Spatial Information Act 2002*, Section 10A (3), the undermentioned Land Surveyors has been restored to the Register of Surveyors.

Name	Date of Original Registration	Removal Date	Restoration Date
YATES David Mervyn	05 October 1965	01 September 2017	31 October 2017

Narelle Underwood  
President

Michael Spiteri  
Registrar

**TRANSPORT ADMINISTRATION ACT 1988**

**LAND ACQUISITION (JUST TERMS COMPENSATION) ACT 1991**

**Notice of Compulsory Acquisition of Interests in Land for the Purposes of the Transport Administration Act 1988**

Transport for NSW by its delegate declares, with the approval of His Excellency the Governor, that the easement described in Schedule 1 below is acquired by compulsory process under the provisions of the *Land Acquisition (Just Terms Compensation) Act 1991* as authorised by clause 11 of Schedule 1 of the *Transport Administration Act 1988* for the purposes of the *Transport Administration Act 1988*.

Ivan Glavinic  
Acting Deputy Program Director  
Sydney Metro  
Transport for NSW

**SCHEDULE 1**

An easement for safety structure on the terms set out in Schedule 2, and over all that piece or parcel of land situated at North Sydney, in the Local Government Area of North Sydney, Parish of Willoughby and County of Cumberland, being part of Lot 2 in Deposited Plan 1230458, shown marked Safety Structure Zone (A), Safety Structure Zone (B), Safety Structure Zone (C) and Safety Structure Zone (D), which comprise the areas marked as Easements E2-1 to E2-10 inclusive, Easements E3-1 to E3-12 inclusive, Easements E4-1 to E4-14 inclusive, Easements E5-1 to E5-14 inclusive and Easements E6-1 to E6-14 inclusive in Drawing No. NWRLSRT-RPS-SVC-SR-DWG-000029-D-65 Berry St Basement, a copy of which is set out in Schedule 3.

## SCHEDULE 2

### Terms of easement for safety structure

#### 1. EASEMENT FOR SAFETY STRUCTURE

##### 1.1 Easement summary

This Easement provides the Authority Benefited with a right to:

- (a) access to the Easement Site for the Permitted Purpose; and
- (b) have the Safety Structure remain on the Easement Site at all times until expiry of the Easement under clause 1.3.

##### 1.2 Terms of the easement

- (a) The Owner of the Lot Burdened grants to the Authority Benefited full, free and unimpeded right for the Authority Benefited to:
  - (i) enter on, pass and repass over the Easement Site at all times with or without Equipment for the Permitted Purpose and do anything reasonably necessary for that purpose including:
    - (A) entering the Easement Site;
    - (B) taking anything on to the Easement Site; and
    - (C) removing, modifying or replacing any part of the Existing Building Structures or relocating any services, at the cost of the Authority Benefited, in accordance with the methodology and plans provided to the Owner of the Lot Burdened pursuant to clause 1.2(b); and
  - (ii) have the Safety Structure remain on the Easement Site until expiry of the Easement under clause 1.3.
- (b) In exercising its rights under this Easement, the Authority Benefited must:
  - (i) prior to installing the Safety Structure in the Easement Site, provide the Owner of the Lot Burdened with details (including a plan) of the Safety Structure, including the proposed design, location, size and type of Safety Structure;
  - (ii) make good any damage to the Easement Site, the Lot Burdened, the Building and the Existing Building Structures to the extent caused by the Authority Benefited;
  - (iii) carry out all activities so as to cause as little inconvenience as is reasonably practicable to the Owner of the Lot Burdened or any Occupier;

- (iv) take all necessary steps to minimise any adverse interference caused by the Authority Benefited to the Owner of the Lot Burdened or any Occupier;
  - (v) not use the Easement Site for any purpose other than the Permitted Purpose in accordance with the Easement;
  - (vi) maintain and keep the Safety Structure in good repair and condition; and
  - (vii) comply with all relevant laws relating to the exercise of those rights.
- (c) The Owner of the Lot Burdened must not do or allow anything to be done to damage or interfere with the Safety Structure.

### 1.3 Expiry of the easement

- (a) As soon as practicable after the date on which the Authority Benefited no longer requires the rights under this Easement, the Authority Benefited must notify the Owner of the Lot Burdened in writing.
- (b) This Easement will expire on the earlier to occur of:
  - (i) 3 November 2022; and
  - (ii) the date on which the Authority Benefited gives the Owner of the Lot Burdened notice under paragraph (a).
- (c) If this Easement has expired under paragraph (b), the Owner of the Lot Burdened and the Authority Benefited must take all reasonable steps to remove this Easement from the title of the Lot Burdened as soon as practicable and at the cost of the Authority Benefited, including preparing and executing all necessary documents and producing the relevant certificates of title at Land and Property Information NSW.

### 1.4 Incorporation of definitions and interpretation clauses

The provisions of clause 2 apply to this Easement to the extent relevant.

#### **The name of the persons empowered to release, vary or modify this easement:**

The Authority Benefited.

## 2. GENERAL

### 2.1 Exercise of the benefit of the Easement

The Authority Benefited may, in its discretion, permit any of its Authorised Users to exercise its rights and perform its obligations under the Easement from time to time.

### 2.2 Conditions

Each of the Conditions constitute and are covenants and agreements by and between the Authority Benefited and the Owner of the Lot Burdened for themselves

and their respective successors, assigns and transferees with the intention and agreement that the benefit and burden of such covenants and agreements must pass with the benefit and burden of the easement.

### 2.3 Definitions

**Acquisition Notice** means the acquisition notice effecting the acquisition of this Easement published in the Government Gazette.

**Authorised Users** means the agents, employees, contractors (and each of their subcontractors at any level) and consultants of the Authority Benefited and any other person authorised by the Authority Benefited to exercise the rights and perform the obligations of an Authorised User under this Easement.

**Authority Benefited** means Transport for NSW (ABN 18 804 239 602), a New South Wales Government agency constituted by section 3C of the *Transport Administration Act 1988* (NSW).

**Building** means the building and other structures (or any part of the building or other structures) on the Lot Burdened from time to time.

**Conditions** means the conditions contained in the Easement, excluding the section entitled "Easement summary" and including the general provisions set out in this clause 2.

**Easement** means the easement in this instrument and includes the Conditions in relation to that easement.

**Easement Site** means the areas marked Safety Structure Zone (A), Safety Structure Zone (B), Safety Structure Zone (C) and Safety Structure Zone (D), which comprise the areas marked as Easements E2-1 to E2-10 inclusive, Easements E3-1 to E3-12 inclusive, Easements E4-1 to E4-14 inclusive, Easements E5-1 to E5-14 inclusive and Easements E6-1 to E6-14 inclusive in Drawing No. NWRLSRT-RPS-SVC-SR-DWG-000029-D-65 Berry St Basement, a copy of which is set out in Schedule 3.

**Equipment** means all necessary tools, implements, materials, machinery and vehicles.

**Existing Building Structures** means any improvements located within the Easement Site at the commencement of the Easement.

**Government Gazette** means the official journal published by the NSW Government containing proclamations and notifications, including land acquisition notices.

**Lot Burdened** means Lot 2 in Deposited Plan 1230458.

**Occupier** means any person who is legally entitled and authorised to occupy any part of Lot Burdened from time to time.

**Owner of the Lot Burdened** means every person who is at any time entitled to an estate or interest in the Lot Burdened, including without limitation any freehold or

leasehold estate or interest in possession in the Lot Burdened and each part of the Lot Burdened and any Owners Corporation in relation to the Lot Burdened.

**Owners Corporation** means an owners corporation constituted under the *Strata Schemes Management Act 2015* (NSW) or community association constituted under the *Community Land Development Act 1989* (NSW) and any similar body corporate serving the same functions and purposes as an owners corporation or a community association.

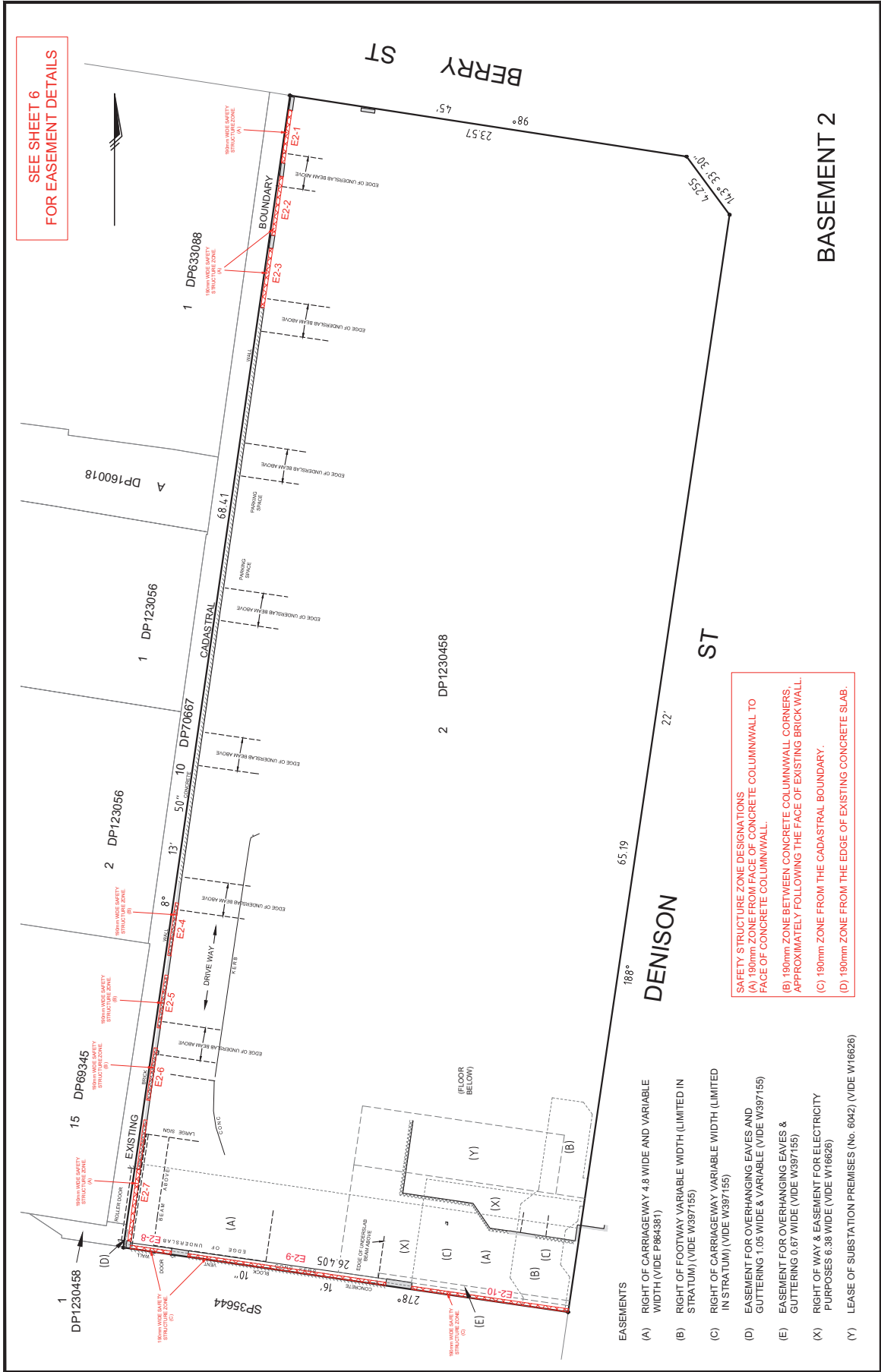
**Permitted Purpose** means installing, maintaining, modifying or replacing any Safety Structure.

**Safety Structure** means a safety and/or security barrier or wall, structural or non-structural blockwork or brick wall, reinforced brick wall, reinforced concrete wall, steel frame structure, barrier including organ barriers and crash barriers, timber hoarding, colour bond sheeting, railing, parapet, handrail, concrete plinth, structure for bracing, supporting or propping up fixtures and fittings including brackets and bracing or such structure for the purpose of:

- (a) preventing vehicular or pedestrian access into the land owned by the Authority Benefited from the Lot Burdened;
- (b) protecting and ensuring the safety of the Existing Building Structures, the Building, the Occupiers, the Owner of the Lot Burdened and any invitees of them; or
- (c) protecting and ensuring the safety of any improvements or works on land adjoining the Lot Burdened including land owned by the Authority Benefited, and any occupant of such land.

**SCHEDULE 3**





SEE SHEET 6  
FOR EASEMENT DETAILS

**SAFETY STRUCTURE ZONE DESIGNATIONS**  
 (A) 190mm ZONE FROM FACE OF CONCRETE COLUMN/WALL TO FACE OF CONCRETE COLUMN/WALL.  
 (B) 190mm ZONE BETWEEN CONCRETE COLUMN/WALL CORNERS, APPROXIMATELY FOLLOWING THE FACE OF EXISTING BRICK WALL.  
 (C) 190mm ZONE FROM THE CADASTRAL BOUNDARY.  
 (D) 190mm ZONE FROM THE EDGE OF EXISTING CONCRETE SLAB.

- EASEMENTS**
- (A) RIGHT OF CARRIAGEWAY 4.8 WIDE AND VARIABLE WIDTH (VIDE F884381)
  - (B) RIGHT OF FOOTWAY VARIABLE WIDTH (LIMITED IN STRATUM) (VIDE W397155)
  - (C) RIGHT OF CARRIAGEWAY VARIABLE WIDTH (LIMITED IN STRATUM) (VIDE W397155)
  - (D) EASEMENT FOR OVERHANGING EAVES AND GUTTERING 1.05 WIDE & VARIABLE (VIDE W397155)
  - (E) EASEMENT FOR OVERHANGING EAVES & GUTTERING 0.67 WIDE (VIDE W397155)
  - (X) RIGHT OF WAY & EASEMENT FOR ELECTRICITY PURPOSES 6.38 WIDE (VIDE W16626)
  - (Y) LEASE OF SUBSTATION PREMISES (No. 6042) (VIDE W16626)

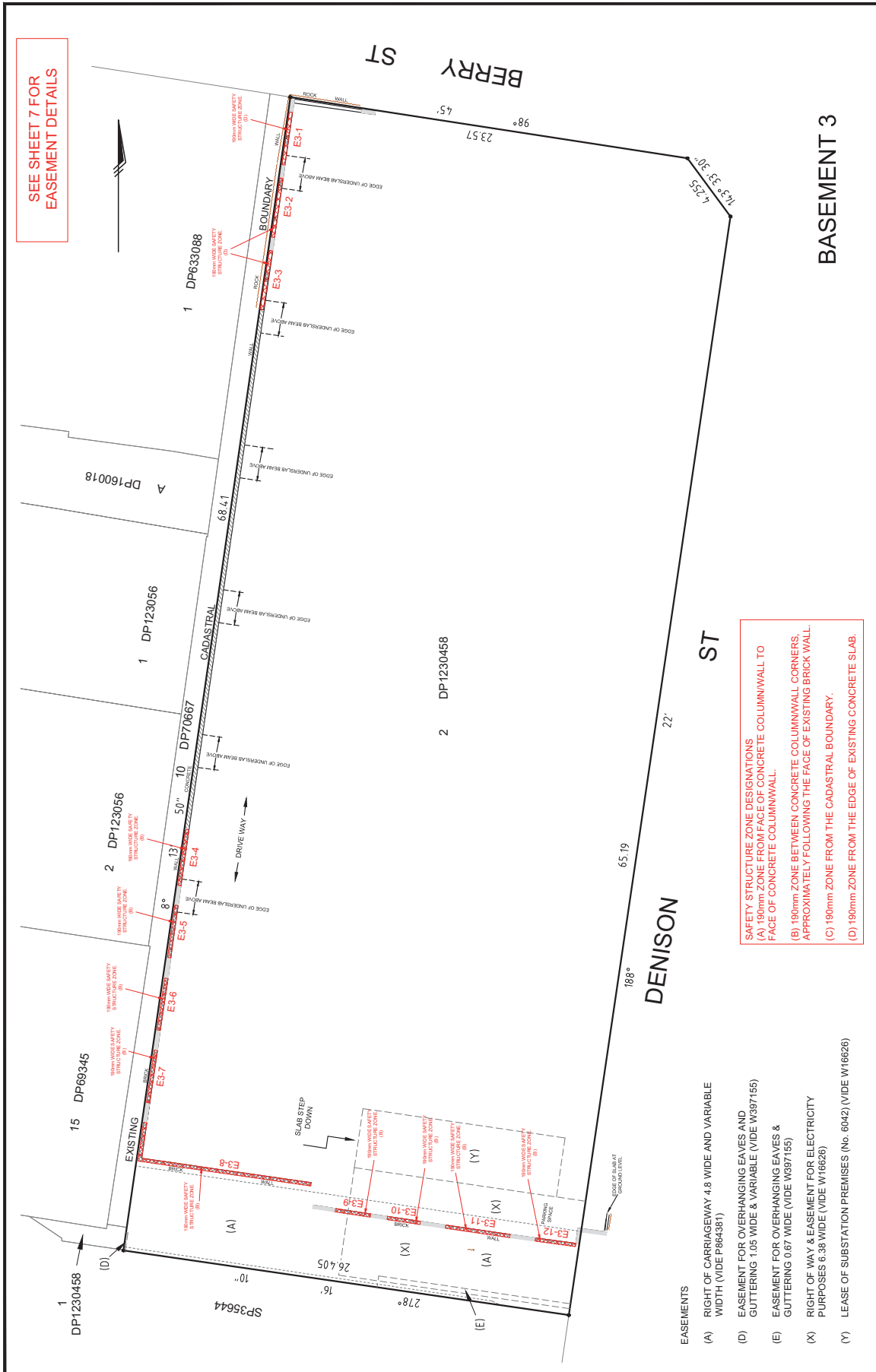
PROJECT		65 BERRY STREET BASEMENT LEVEL 2-6	
CLIENT	NSW	DATE OF PLAN	17/08/2017
SCALE	1:200	CHECKED	DA
DATE	17/08/2017	APPROVED	DPG
PROJECT NO.	PR124856	DATE OF PRELIMINARY PLAN	17/08/2017
SHEET NO.	1 OF 10 SHEETS	DATE OF FINAL PLAN	17/08/2017
PROJECT TITLE	65 BERRY STREET BASEMENT LEVEL 2-6	DATE OF APPROVAL	17/08/2017
PROJECT NO.	PR124856	DATE OF APPROVAL	17/08/2017
SHEET NO.	1 OF 10 SHEETS	DATE OF APPROVAL	17/08/2017

THIS IS A COLOURED PLAN.  
REPRODUCTION IN COLOUR ONLY.

RPS AUSTRALIA EAST PTY. LTD. (ABN 44 140 292 762)  
LEVEL 13, 255 PITT STREET SYDNEY NSW 2000 GPO BOX 4101 SYDNEY NSW 2001  
P. 02 9210 8888 F. 02 9248 8800 www.rpsaustralia.com.au

Created by PEOPLE making a difference

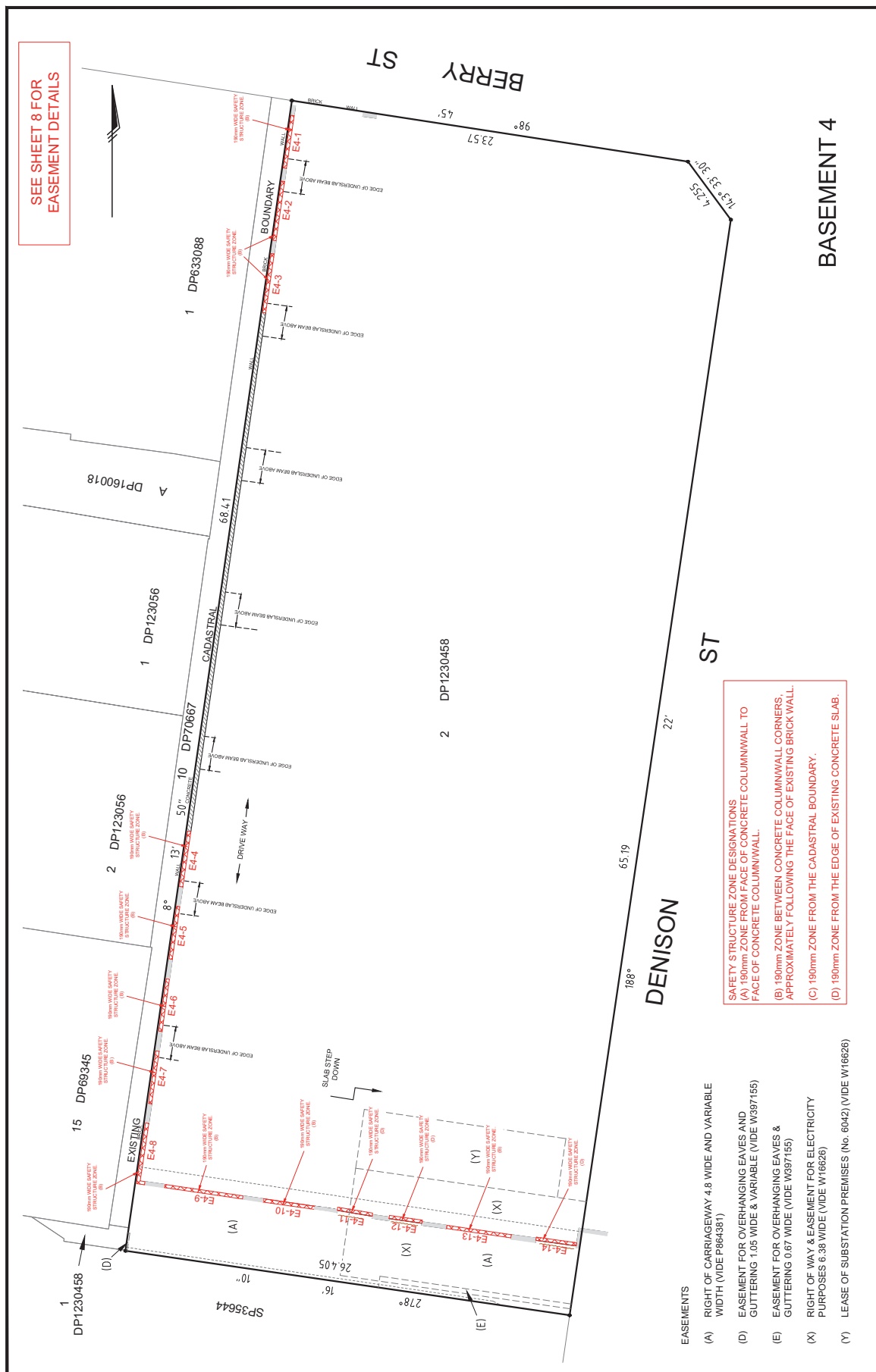
P:\PR124856 - SK1101\_Adjoining Owners\01\_CAD\05 Berry Street\NWRLS\01-RPS-SVC-SR-DWG-000029-D-65 Berry St Basement.dwg 13.09.2017 12:06 PM



PROJECT NO.	PR124856	FILE	65 BERRY STREET BASEMENT LEVEL 2-6
DATE	17/10/2017	DATE OF PLAN	17/10/2017
CHECKED	DA	DATE OF DRAWING	17/10/2017
APPROVED	DPG	DATE OF APPROVAL	17/10/2017
SCALE	1:200	SCALE BAR	0 2 4 8 12 Metres
QUANTITY	AHD	SECTION	SM68996
COORDINATES	RIGA	SECTION	SM4756
CONCRETE	SM4756		

SURVEY: [ ] DRAWN: [ ] CHECKED: [ ] APPROVED: [ ]  
 DATE OF SURVEY: [ ] DATE OF DRAWING: [ ] DATE OF CHECKING: [ ] DATE OF APPROVAL: [ ]  
 PROJECT NO.: PR124856 FILE: 65 BERRY STREET BASEMENT LEVEL 2-6  
 SURVEYOR: NWRLSRT-RPS-SVC-SR-DWG-000029-D-65 Berry St Basement.dwg  
 PROJECT NO.: NWRLSRT-RPS-SVC-SR-DWG-000029-D-65 Berry St Basement.dwg  
 PROJECT NO.: NWRLSRT-RPS-SVC-SR-DWG-000029-D-65 Berry St Basement.dwg  
 PROJECT NO.: NWRLSRT-RPS-SVC-SR-DWG-000029-D-65 Berry St Basement.dwg

RPS AUSTRALIA EAST PTY LTD (ABN 44 140 292 762)  
 LEVEL 13, 255 PITT STREET SYDNEY NSW 2000 GPO BOX 4101 SYDNEY NSW 2001  
 P. 02 9210 8330 F. 02 9210 8330 www.rps.com.au  
 P:\PR124856 - SRT108\_Adjoining Owner\04\_CADASTROL Berry Street\NWRLSRT-RPS-SVC-SR-DWG-000029-D-65 Berry St Basement.dwg 13.09.2017 12:06 PM



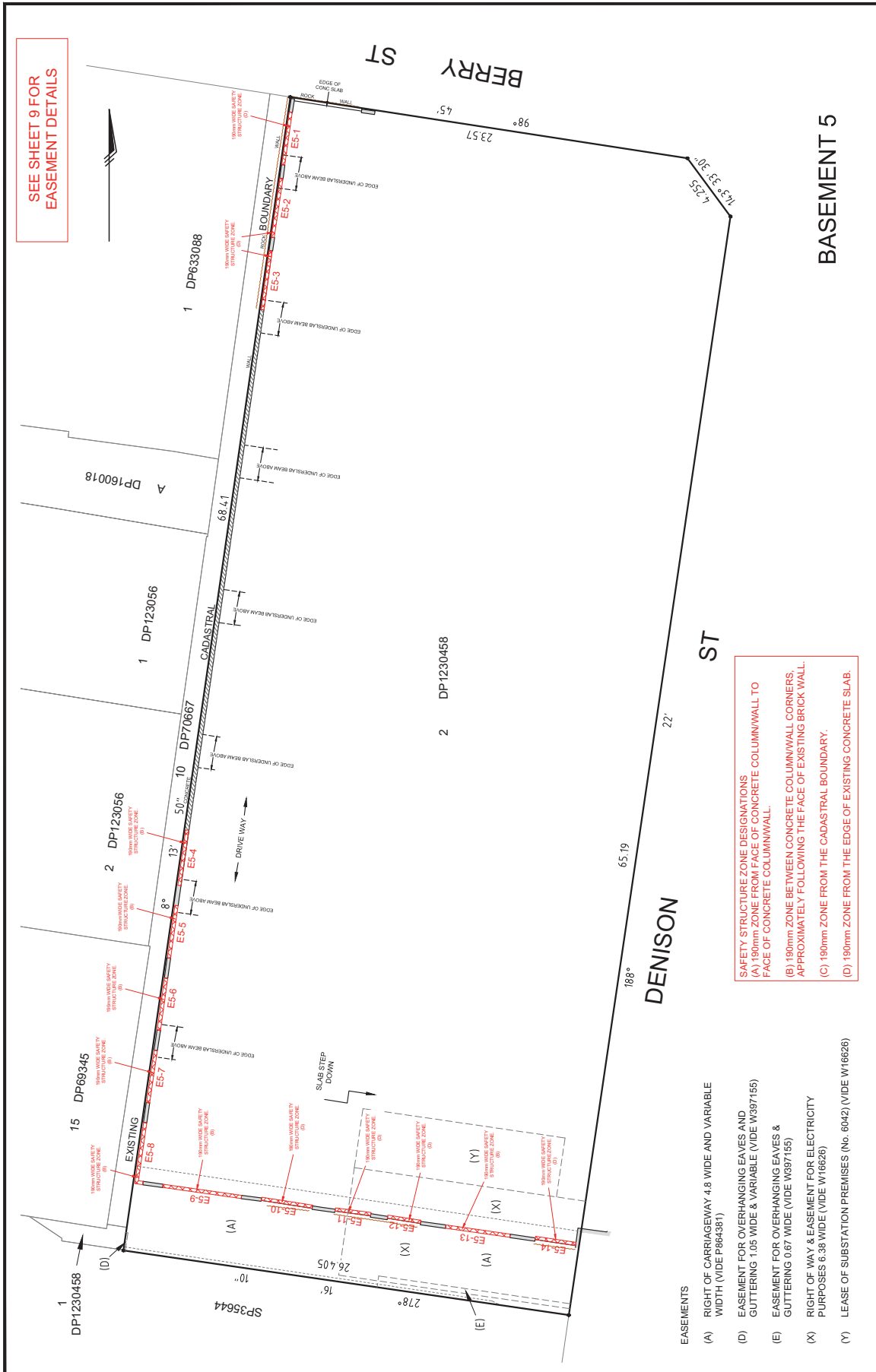
SEE SHEET 8 FOR EASEMENT DETAILS

**SAFETY STRUCTURE ZONE DESIGNATIONS**  
 (A) 190mm ZONE FROM FACE OF CONCRETE COLUMN/WALL TO FACE OF CONCRETE COLUMN/WALL.  
 (B) 180mm ZONE BETWEEN CONCRETE COLUMN/WALL CORNERS, APPROXIMATELY FOLLOWING THE FACE OF EXISTING BRICK WALL.  
 (C) 190mm ZONE FROM THE CADASTRAL BOUNDARY.  
 (D) 190mm ZONE FROM THE EDGE OF EXISTING CONCRETE SLAB.

- EASEMENTS**
- (A) RIGHT OF CARRIAGEWAY 4.8 WIDE AND VARIABLE WIDTH (VIDE P864381)
  - (D) EASEMENT FOR OVERHANGING EAVES AND GUTTERING 1.05 WIDE & VARIABLE (VIDE W397155)
  - (E) EASEMENT FOR OVERHANGING EAVES & GUTTERING 0.67 WIDE (VIDE W397155)
  - (X) RIGHT OF WAY & EASEMENT FOR ELECTRICITY PURPOSES 6.38 WIDE (VIDE W16626)
  - (Y) LEASE OF SUBSTATION PREMISES (No. 6042) (VIDE W16626)

**BASEAMENT 4**

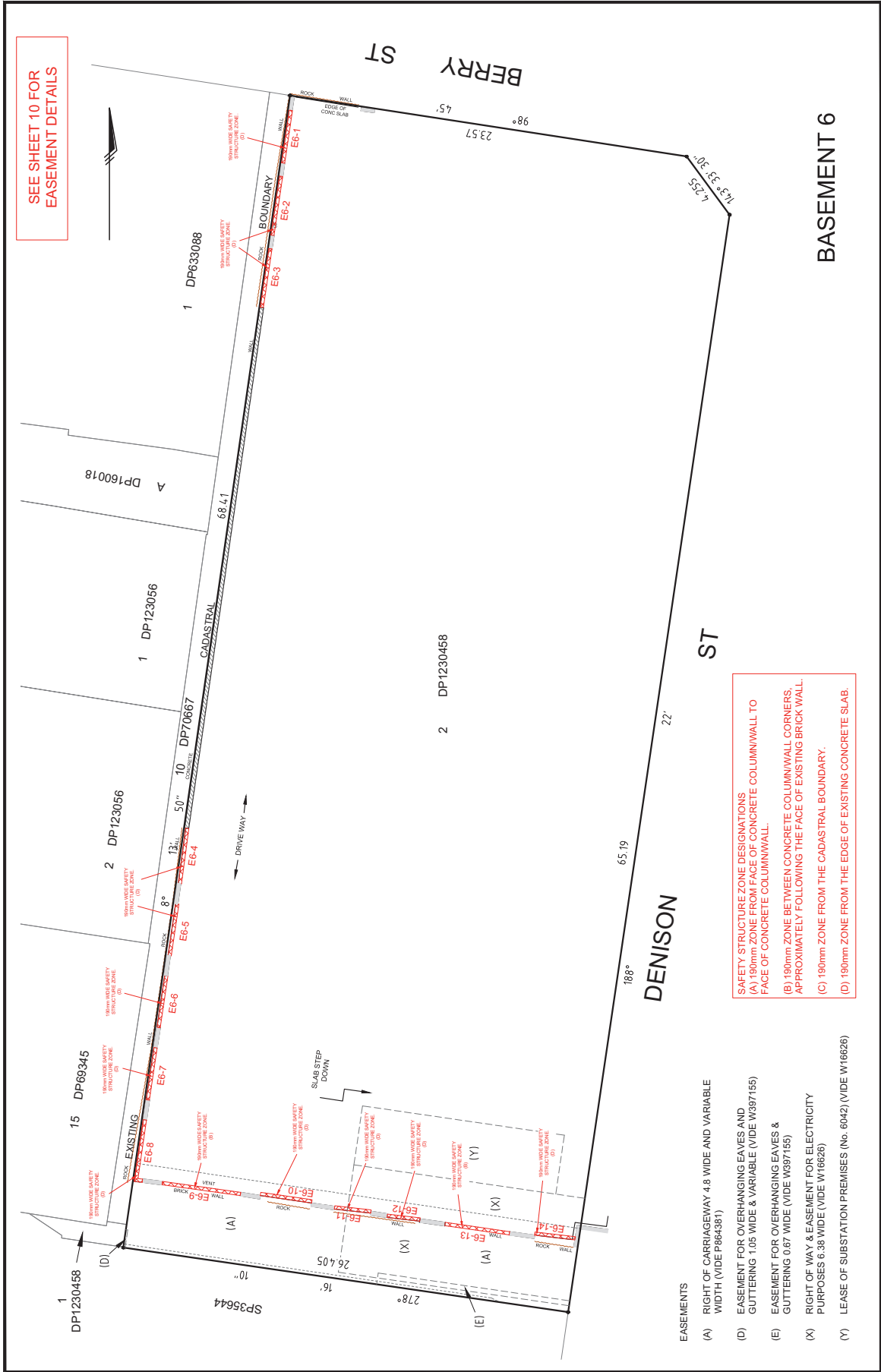
<b>PROJECT INFORMATION</b>			<b>CLIENT</b>			<b>SCALE</b>		
PROJECT NO.	PR124856	D	CLIENT	TRANSPORT FOR NSW	SCALE	1:200	DATE OF ISSUE	17/08/2017
PROJECT NAME	65 BERRY STREET BASEMENT LEVEL 2-6		DATE OF PLAN	17/08/2017	CADASTRAL SECTION	4	DATE OF ASSESSMENT	17/08/2017
PROJECT ADDRESS	65 BERRY STREET SYDNEY NSW 2000		DATE OF APPROVAL	17/08/2017	CADASTRAL SECTION	4	DATE OF ISSUE	17/08/2017
PROJECT REFERENCE	NWRLSR1-RPS-SVC-DWG-000029-D-65 Berry St Basement.dwg		APPROVED BY		CADASTRAL SECTION	4	DATE OF ISSUE	17/08/2017
PROJECT REFERENCE	NWRLSR1-RPS-SVC-DWG-000029-D-65 Berry St Basement.dwg		CHECKED BY		CADASTRAL SECTION	4	DATE OF ISSUE	17/08/2017
PROJECT REFERENCE	NWRLSR1-RPS-SVC-DWG-000029-D-65 Berry St Basement.dwg		APPROVED BY		CADASTRAL SECTION	4	DATE OF ISSUE	17/08/2017
PROJECT REFERENCE	NWRLSR1-RPS-SVC-DWG-000029-D-65 Berry St Basement.dwg		APPROVED BY		CADASTRAL SECTION	4	DATE OF ISSUE	17/08/2017



**SAFETY STRUCTURE ZONE DESIGNATIONS**  
 (A) 190mm ZONE FROM FACE OF CONCRETE COLUMN/WALL TO FACE OF CONCRETE COLUMN/WALL.  
 (B) 190mm ZONE BETWEEN CONCRETE COLUMN/WALL CORNERS, APPROXIMATELY FOLLOWING THE FACE OF EXISTING BRICK WALL.  
 (C) 190mm ZONE FROM THE CADASTRAL BOUNDARY.  
 (D) 190mm ZONE FROM THE EDGE OF EXISTING CONCRETE SLAB.

- EASEMENTS**
- (A) RIGHT OF CARRIAGEWAY 4.8 WIDE AND VARIABLE WIDTH (VIDE P864381)
  - (D) EASEMENT FOR OVERHANGING EAVES AND GUTTERING 1.05 WIDE & VARIABLE (VIDE W397155)
  - (E) EASEMENT FOR OVERHANGING EAVES & GUTTERING 0.67 WIDE (VIDE W397155)
  - (X) RIGHT OF WAY & EASEMENT FOR ELECTRICITY PURPOSES 6.38 WIDE (VIDE W16626)
  - (Y) LEASE OF SUBSTATION PREMISES (No. 6042) (VIDE W16626)

PROJECT		65 BERRY STREET BASEMENT LEVEL 2-6	
CLIENT		RPS AUSTRALIA EAST PTY. LTD.	
SCALE		1:200	
DATE		17/10/2017	
DRAWN		ZNF	
CHECKED		DA	
APPROVED		RPS	
SURVEY		DATE OF SURVEY	
DRAWN		DATE OF PLAN	
CHECKED		DATE OF DRAWING	
APPROVED		DATE OF APPROVAL	
PROJECT NO.		PR124856	
PROJECT TITLE		65 BERRY STREET BASEMENT LEVEL 2-6	
PROJECT NO.		NWRLSRT-RPS-SVC-DWG-000029-D-65 Berry St Basement.dwg	
PROJECT TITLE		THIS IS A COLOURED PLAN. REPRODUCTION IN COLOUR ONLY.	
PROJECT NO.		RPS AUSTRALIA EAST PTY. LTD. (ABN 44 140 292 762)	
PROJECT TITLE		255 PITT STREET SYDNEY NSW 2000 GPO BOX 4101 SYDNEY NSW 2001	
PROJECT NO.		P. 02 9210 8830 F. 02 9242 8830 www.rpsgroup.com.au	
PROJECT TITLE		P:\PR124856 - SRT101_Adjoining Owners\04_CAD\05 Berry Street\NWRLSRT-RPS-SVC-DWG-000029-D-65 Berry St Basement.dwg	
PROJECT NO.		RPS	
PROJECT TITLE		CREATED BY PEOPLE making a difference	



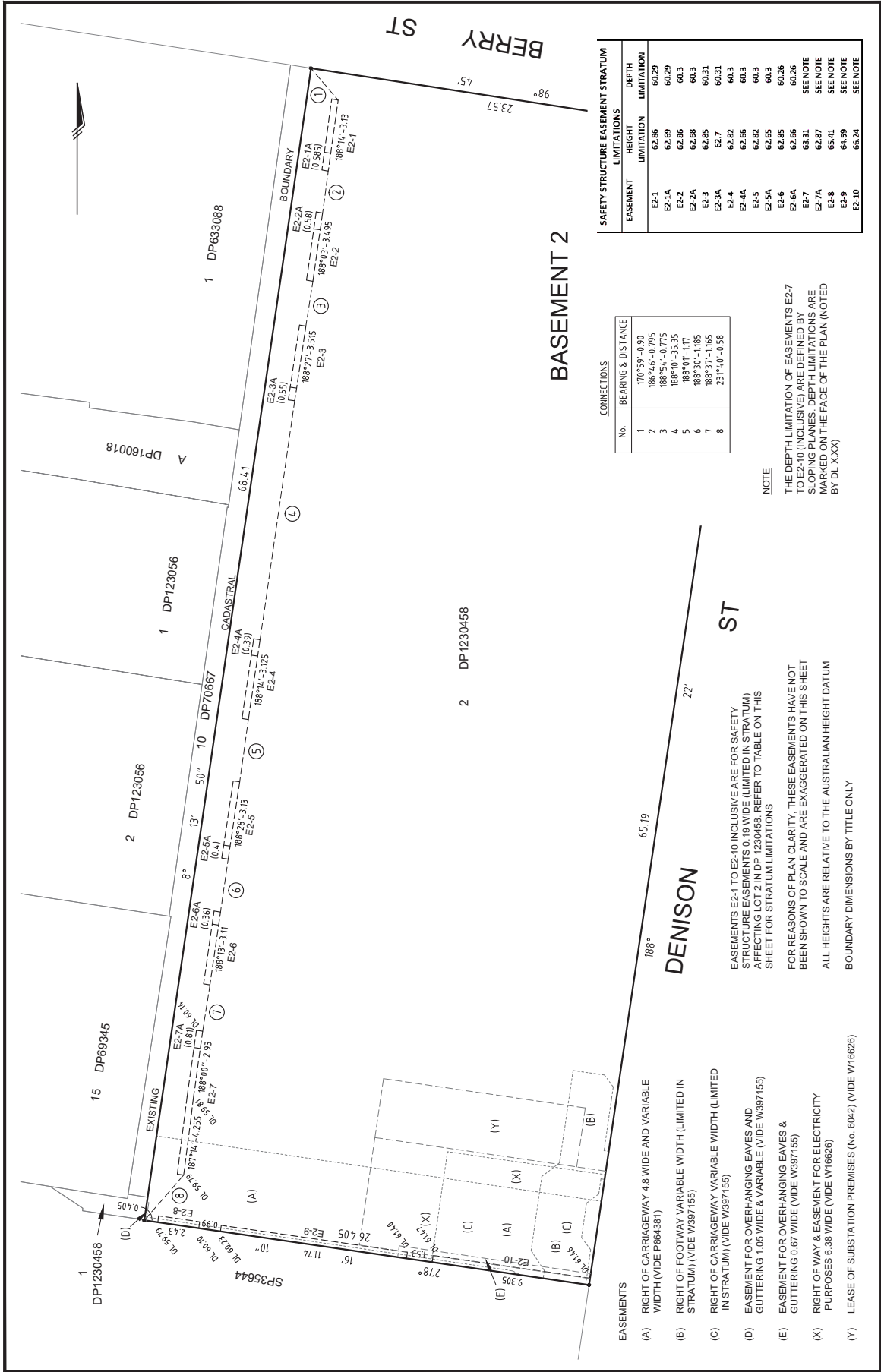
SEE SHEET 10 FOR EASEMENT DETAILS

**SAFETY STRUCTURE ZONE DESIGNATIONS**  
 (A) 190mm ZONE FROM FACE OF CONCRETE COLUMN/WALL TO FACE OF CONCRETE COLUMN/WALL.  
 (B) 190mm ZONE BETWEEN CONCRETE COLUMN/WALL CORNERS, APPROXIMATELY FOLLOWING THE FACE OF EXISTING BRICK WALL.  
 (C) 190mm ZONE FROM THE CADASTRAL BOUNDARY.  
 (D) 190mm ZONE FROM THE EDGE OF EXISTING CONCRETE SLAB.

- EASEMENTS**
- (A) RIGHT OF CARRIAGEWAY 4.8 WIDE AND VARIABLE WIDTH (VIDE P864381)
  - (D) EASEMENT FOR OVERHANGING EAVES AND GUTTERING 1.05 WIDE & VARIABLE (VIDE W397155)
  - (E) EASEMENT FOR OVERHANGING EAVES & GUTTERING 0.67 WIDE (VIDE W397155)
  - (X) RIGHT OF WAY & EASEMENT FOR ELECTRICITY PURPOSES 6.38 WIDE (VIDE W16626)
  - (Y) LEASE OF SUBSTATION PREMISES (No. 6042) (VIDE W16626)

PROJECT NO: <b>PR124856</b>		SCALE: <b>D</b>	
PROJECT TITLE: <b>65 BERRY STREET BASEMENT LEVEL 2-6</b>		SHEET: <b>6</b> OF <b>10</b> SHEETS	
DRAWN BY: <b>DAVID WOODRUFF</b>		DATE OF DRAWING: <b>17/08/2017</b>	
CHECKED BY: <b>DAVID WOODRUFF</b>		DATE OF PLAN: <b>17/08/2017</b>	
APPROVED BY: <b>DAVID WOODRUFF</b>		DATE OF APPROVAL: <b>17/08/2017</b>	
PROJECT NO: <b>NWRLSRT-RPS-SVC-DWG-000029-D-65 Berry St Basement.dwg</b>		PROJECT TITLE: <b>65 BERRY STREET BASEMENT LEVEL 2-6</b>	
PROJECT NO: <b>65 BERRY STREET BASEMENT LEVEL 2-6</b>		PROJECT TITLE: <b>65 BERRY STREET BASEMENT LEVEL 2-6</b>	
PROJECT NO: <b>65 BERRY STREET BASEMENT LEVEL 2-6</b>		PROJECT TITLE: <b>65 BERRY STREET BASEMENT LEVEL 2-6</b>	
PROJECT NO: <b>65 BERRY STREET BASEMENT LEVEL 2-6</b>		PROJECT TITLE: <b>65 BERRY STREET BASEMENT LEVEL 2-6</b>	

RPS AUSTRALIA EAST PTY LTD (ABN 44 140 292 762)  
 LEVELS 2, 3 & 4 OF 65 BERRY STREET SYDNEY NSW 2000 GPO BOX 4101 SYDNEY NSW 2001  
 P. 02 929 8830 F. 02 929 8830 www.rps.com.au  
 P:\PR124856 - SRT101\_Adjoining Owners\04\_CAD\05 Berry Street\NWRLSRT-RPS-SVC-DWG-000029-D-65 Berry St Basement.dwg 13.09.2017 12:05 PM



**SAFETY STRUCTURE EASEMENT STRATUM LIMITATIONS**

EASEMENT	HEIGHT LIMITATION	DEPTH LIMITATION
E2-1	62.86	60.29
E2-1A	62.69	60.3
E2-2	62.86	60.3
E2-2A	62.69	60.31
E2-3	62.85	60.31
E2-3A	62.7	60.31
E2-4	62.82	60.3
E2-4A	62.66	60.3
E2-5	62.82	60.3
E2-5A	62.65	60.3
E2-6	62.85	60.26
E2-6A	62.66	60.26
E2-7	63.31	SEE NOTE
E2-7A	63.87	SEE NOTE
E2-8	65.41	SEE NOTE
E2-8A	64.59	SEE NOTE
E2-9	64.59	SEE NOTE
E2-10	66.24	SEE NOTE

**CONNECTIONS**

No.	BEARING & DISTANCE
1	170°59'-0.00
2	184°54'-0.705
3	188°51'-0.175
4	188°10'-35.35
5	188°01'-1.17
6	188°30'-1.185
7	188°37'-1.165
8	231°4.0'-0.58

**NOTE**  
 THE DEPTH LIMITATION OF EASEMENTS E2-7 TO E2-10 (INCLUDES) ARE DEFINED BY SLOPING PLANES. DEPTH LIMITATIONS ARE MARKED ON THE FACE OF THE PLAN (NOTED BY DL XXX).

**EASEMENTS**  
 (A) RIGHT OF CARRIAGEWAY 4.8 WIDE AND VARIABLE WIDTH (VIDE P884381)  
 (B) RIGHT OF FOOTWAY VARIABLE WIDTH (LIMITED IN STRATUM) (VIDE W397155)  
 (C) RIGHT OF CARRIAGEWAY VARIABLE WIDTH (LIMITED IN STRATUM) (VIDE W397155)  
 (D) EASEMENT FOR OVERHANGING EAVES AND GUTTERING 1.05 WIDE & VARIABLE (VIDE W397155)  
 (E) EASEMENT FOR OVERHANGING EAVES & GUTTERING 0.67 WIDE (VIDE W397155)  
 (X) RIGHT OF WAY & EASEMENT FOR ELECTRICITY PURPOSES 6.38 WIDE (VIDE W16626)  
 (Y) LEASE OF SUBSTATION PREMISES (No. 6042) (VIDE W16626)

**FOR REASONS OF PLAN CLARITY, THESE EASEMENTS HAVE NOT BEEN SHOWN TO SCALE AND ARE EXAGGERATED ON THIS SHEET**  
 ALL HEIGHTS ARE RELATIVE TO THE AUSTRALIAN HEIGHT DATUM  
 BOUNDARY DIMENSIONS BY TITLE ONLY

**65 BERRY STREET BASEMENT LEVEL 2-6**

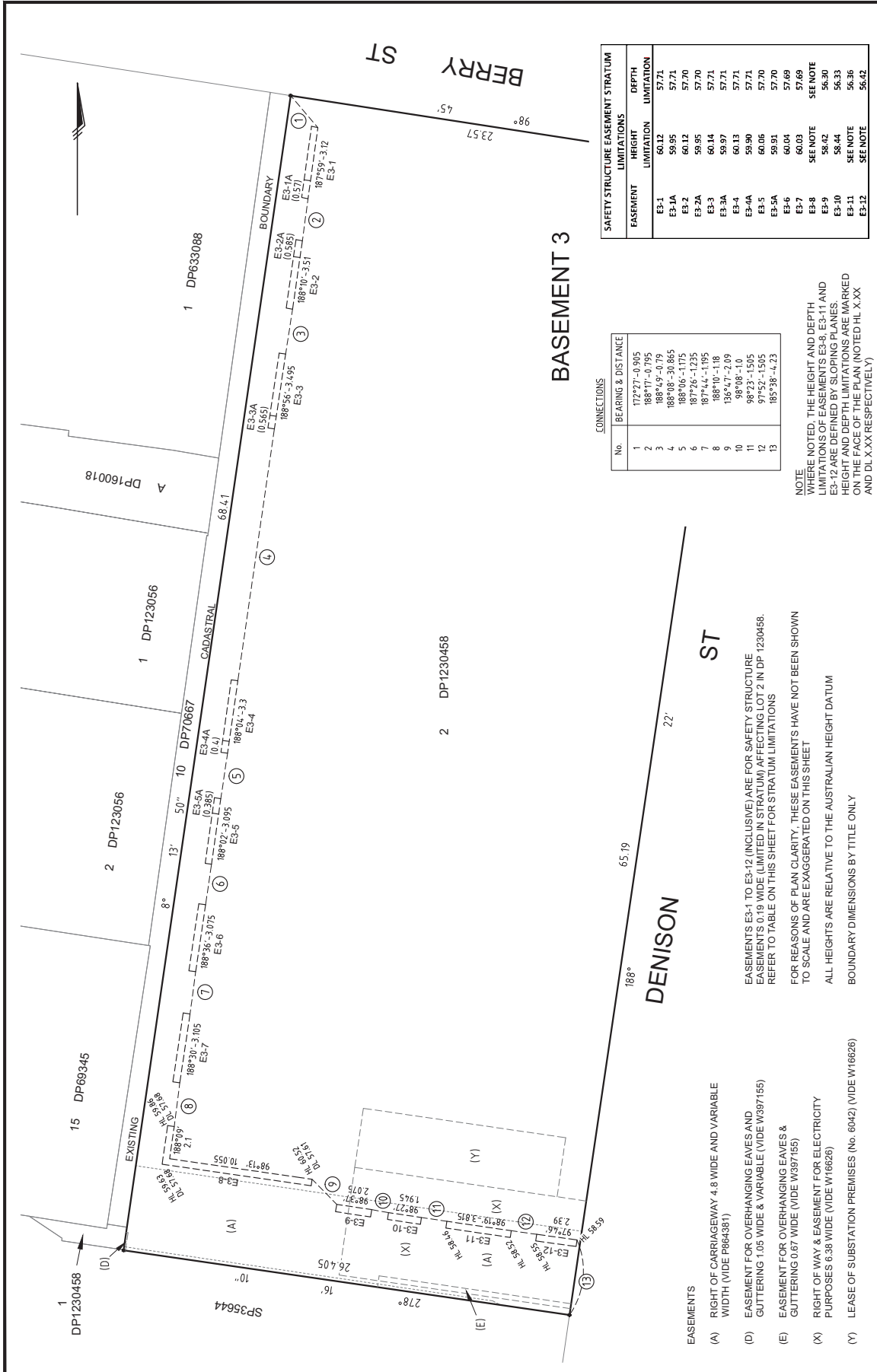
PROJECT: NWRLSRT-RPS-SVC-DWG-000029-D-65 Berry St Basement.dwg  
 TITLE: 65 BERRY STREET BASEMENT LEVEL 2-6  
 SCALE: 1:200  
 DATE OF ISSUE: 11/28/2017  
 DRAWN BY: [Name]  
 CHECKED BY: [Name]  
 APPROVED BY: [Name]

**RPS AUSTRALIA EAST PTY LTD**  
 LEVEL 13, 255 PITT STREET SYDNEY NSW 2000  
 GPO BOX 4101 SYDNEY NSW 2001  
 P. 02 9210 8830 F. 02 9210 8830 www.rps.com.au

**Transport for NSW**

**RPS**  
 GREAT FOR PEOPLE  
 making a difference

P:\P\124856 - SRT108\_Adjoining Owner\01\_CAD\005 Berry Street\NWRLSRT-RPS-SVC-DWG-000029-D-65 Berry St Basement.dwg 13.09.2017 12:06 PM



**65 BERRY STREET BASEMENT LEVEL 2-6**

**Transport for NSW**

**RPS AUSTRALIA EAST PTY LTD** (ABN 44 140 292 762)  
 LEVEL 13, 255 PITT STREET SYDNEY NSW 2000 GPO BOX 4101 SYDNEY NSW 2001  
 P. 02 9210 8830 F. 02 9210 8930 www.rpsaustralia.com

**PROJECT:** 65 BERRY STREET BASEMENT LEVEL 2-6  
**FILE:** NWRLSRT-RPS-SVC-DWG-000029-D-65 Berry St Basement.dwg  
**DATE OF ISSUE:** 11/08/2017  
**DATE OF PLAN:** 11/08/2017  
**DATE OF DATA:** 11/08/2017  
**DATE OF APPROVAL:** 11/08/2017

**SCALE:** 1:200  
**DATUM:** AHD  
**PROJECTION:** SSM68956  
**COORDINATES:** MGA  
**CURVES:** SSM47256

**REVISIONS:**

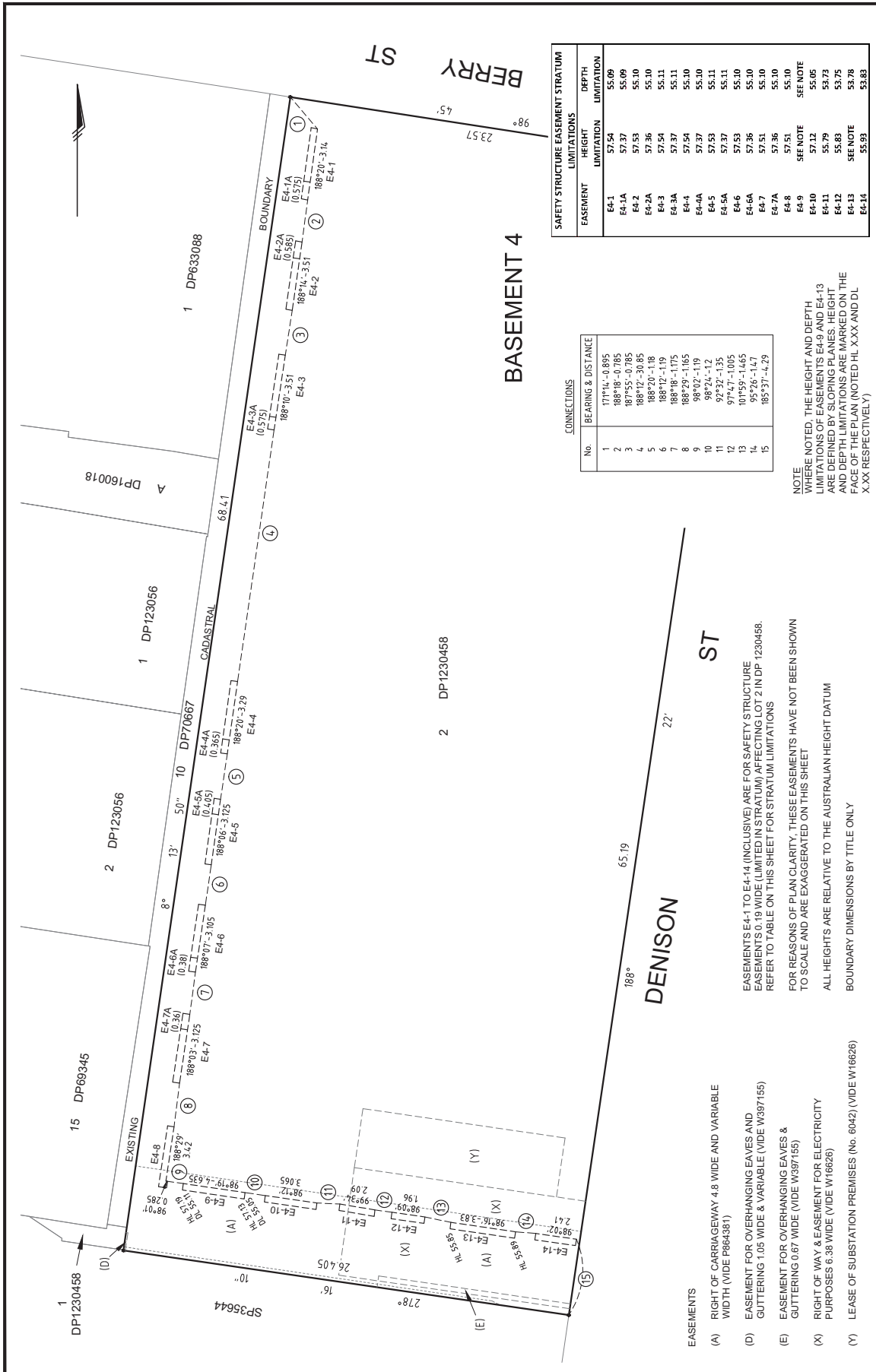
NO.	DATE	BY	REASON FOR REVISION
1			
2			
3			
4			
5			
6			
7			
8			
9			
10			
11			
12			
13			
14			
15			
16			
17			
18			
19			
20			
21			
22			
23			
24			
25			
26			
27			
28			
29			
30			
31			
32			
33			
34			
35			
36			
37			
38			
39			
40			
41			
42			
43			
44			
45			
46			
47			
48			
49			
50			
51			
52			
53			
54			
55			
56			
57			
58			
59			
60			
61			
62			
63			
64			
65			
66			
67			
68			
69			
70			
71			
72			
73			
74			
75			
76			
77			
78			
79			
80			
81			
82			
83			
84			
85			
86			
87			
88			
89			
90			
91			
92			
93			
94			
95			
96			
97			
98			
99			
100			

**PROJECT MANAGER:** [Signature]  
**DESIGNER:** [Signature]  
**CHECKED:** [Signature]  
**APPROVED:** [Signature]

**SCALE BAR:** 0 4 8 12 Metres

**PROPRIETARY INFORMATION:** DRAWING IS THE PROPERTY OF THIS GROUP. ANY GROUPING OR USING THIS DATA, WHOLE OR PART, IN ANY FORM, WITHOUT THE WRITTEN PERMISSION OF RPS AUSTRALIA EAST PTY LTD IS STRICTLY PROHIBITED. THIS DOCUMENT IS NOT BE LOANED, REPRODUCED, COPIED, OR TRANSMITTED IN ANY FORM OR BY ANY MEANS, WITHOUT THE WRITTEN PERMISSION OF RPS AUSTRALIA EAST PTY LTD. THE INFORMATION IN ANY FORM WHATSOEVER IS PROVIDED IN THIS DOCUMENT IS NOT BE LOANED, REPRODUCED, COPIED, OR TRANSMITTED IN ANY FORM OR BY ANY MEANS, WITHOUT THE WRITTEN PERMISSION OF RPS AUSTRALIA EAST PTY LTD. THIS DOCUMENT IS NOT BE LOANED, REPRODUCED, COPIED, OR TRANSMITTED IN ANY FORM OR BY ANY MEANS, WITHOUT THE WRITTEN PERMISSION OF RPS AUSTRALIA EAST PTY LTD.





EASEMENT	HEIGHT LIMITATION	DEPTH LIMITATION
E4-1	57.54	55.09
E4-1A	57.37	55.09
E4-2	57.53	55.10
E4-2A	57.36	55.10
E4-3	57.54	55.11
E4-3A	57.37	55.11
E4-4	57.54	55.10
E4-4A	57.37	55.10
E4-5	57.53	55.11
E4-5A	57.37	55.11
E4-6	57.53	55.10
E4-6A	57.36	55.10
E4-7	57.51	55.10
E4-7A	57.36	55.10
E4-8	57.51	55.10
E4-9	57.51	55.06
E4-10	57.12	55.79
E4-11	55.83	53.75
E4-12	55.83	53.75
E4-13	55.83	53.78
E4-14	55.93	53.83

No.	BEARING & DISTANCE
1	177°14' - 0.895
2	187°16' - 0.895
3	187°15' - 30.85
4	188°12' - 30.85
5	188°20' - 1.18
6	188°12' - 1.19
7	188°18' - 1.175
8	188°29' - 1.19
9	98°02' - 1.19
10	98°24' - 1.2
11	92°32' - 1.35
12	97°47' - 1.005
13	10°59' - 1.465
14	95°26' - 1.47
15	185°37' - 4.29

NOTE WHERE NOTED, THE HEIGHT AND DEPTH LIMITATIONS OF EASEMENTS E4-9 AND E4-13 ARE DEFINED BY SLOPING PLANES. HEIGHT AND DEPTH LIMITATIONS ARE MARKED ON THE FACE OF THE PLAN (NOTED HL, XXX AND DL, X.XX RESPECTIVELY)

EASEMENTS E4-1 TO E4-14 (INCLUSIVE) ARE FOR SAFETY STRUCTURE EASEMENTS 0.19 WIDE (LIMITED IN STRUTUM) AFFECTING LOT 2 IN DP 1230458. REFER TO TABLE ON THIS SHEET FOR STRUTUM LIMITATIONS

FOR REASONS OF PLAN CLARITY, THESE EASEMENTS HAVE NOT BEEN SHOWN TO SCALE AND ARE EXAGGERATED ON THIS SHEET

ALL HEIGHTS ARE RELATIVE TO THE AUSTRALIAN HEIGHT DATUM

BOUNDARY DIMENSIONS BY TITLE ONLY

- EASEMENTS**
- (A) RIGHT OF CARRIAGEWAY 4.8 WIDE AND VARIABLE WIDTH (VIDE P864381)
  - (D) EASEMENT FOR OVERHANGING EAVES AND GUTTERING 1.05 WIDE & VARIABLE (VIDE W397155)
  - (E) EASEMENT FOR OVERHANGING EAVES & GUTTERING 0.67 WIDE (VIDE W397155)
  - (X) RIGHT OF WAY & EASEMENT FOR ELECTRICITY PURPOSES 6.38 WIDE (VIDE W16628)
  - (Y) LEASE OF SUBSTATION PREMISES (NO. 6042) (VIDE W16628)

**PROJECT** 65 BERRY STREET BASEMENT LEVEL 2-6

**CLIENT** NWRLSRT-RPS-SVC-DWG-000029-D-65 Berry St Basement.dwg

**DATE** 12/08/2017

**SCALE** 1:200

**DATE OF ISSUE** 12/08/2017

**DATE OF PLAN** 12/08/2017

**DATE OF DATA** 12/08/2017

**DATE OF APPROVAL** 12/08/2017

**APPROVED** [Signature]

**CHECKED** [Signature]

**DESIGNED** [Signature]

**DRAWN** [Signature]

**SURVEY** [Signature]

**PROJECT NO.** PRI124856

**SCALE** 1:200

**DATE OF ISSUE** 12/08/2017

**DATE OF PLAN** 12/08/2017

**DATE OF DATA** 12/08/2017

**DATE OF APPROVAL** 12/08/2017

**APPROVED** [Signature]

**CHECKED** [Signature]

**DESIGNED** [Signature]

**DRAWN** [Signature]

**SURVEY** [Signature]

**Transport for NSW**

NSW

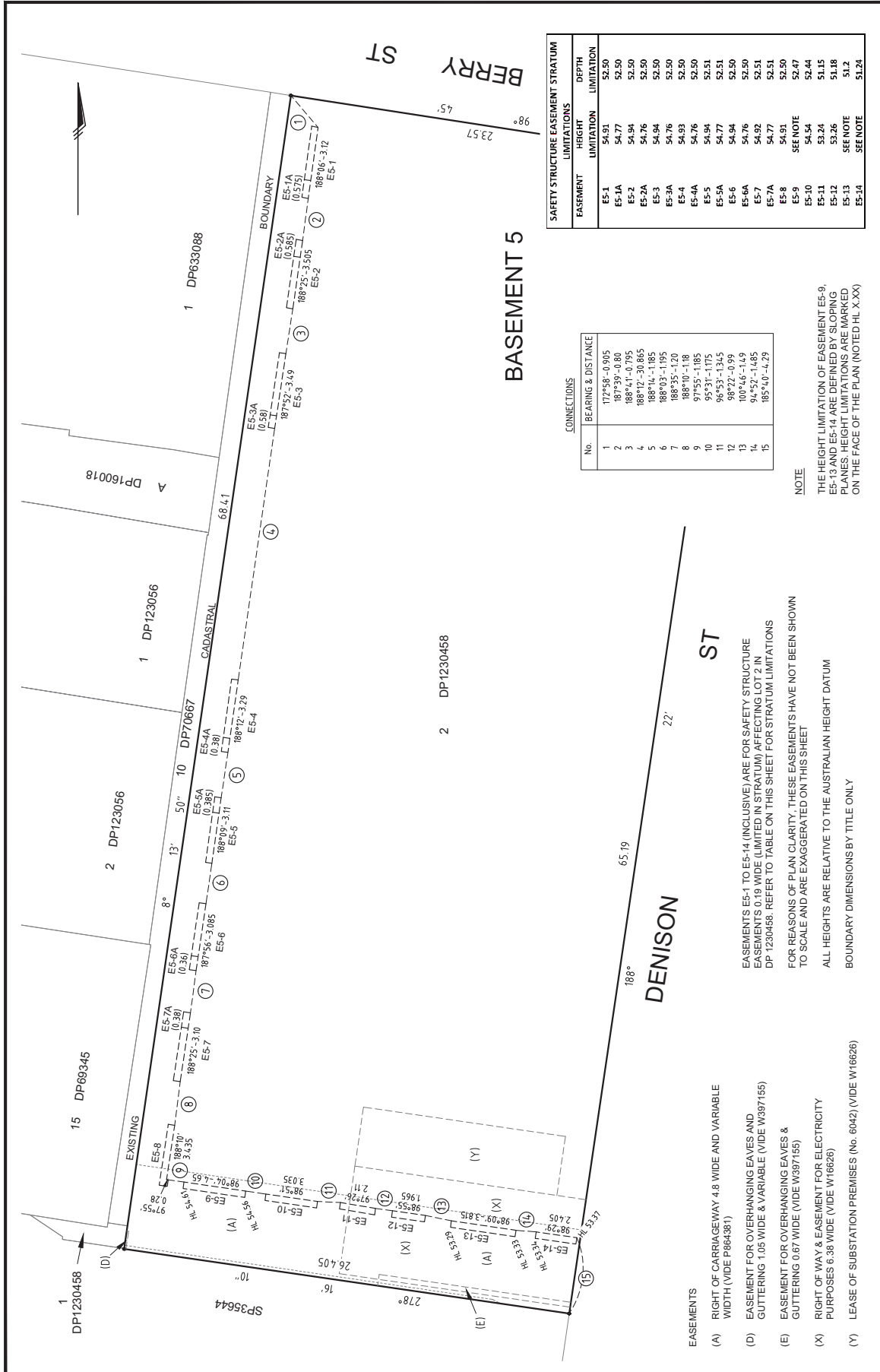
RPS AUSTRALIA EAST PTY LTD (ABN 44 140 292 762)  
 LEVEL 13, 255 PITT STREET SYDNEY NSW 2000 GPO BOX 4101 SYDNEY NSW 2001  
 P. 02 9210 8830 F. 02 9210 8830 www.rpsaustralia.com.au

THIS IS A COLOURED PLAN. REPRODUCTION IN COLOUR ONLY.

© RPS AUSTRALIA EAST PTY LTD. ALL RIGHTS RESERVED.

P:PRI124856 - SRT101\_Adjoining Owner's Lot - RPS-SVC-SR-DWG-000029-D-65 Berry St Basement Easements.dwg 13/09/2017 12:08 PM





EASEMENT	HEIGHT LIMITATION	DEPTH LIMITATION
ES-1	54.91	52.50
ES-1A	54.77	52.50
ES-2	54.94	52.50
ES-2A	54.76	52.50
ES-3	54.94	52.50
ES-3A	54.76	52.50
ES-4	54.93	52.50
ES-4A	54.76	52.50
ES-5	54.94	52.51
ES-5A	54.77	52.51
ES-6	54.94	52.50
ES-6A	54.76	52.50
ES-7	54.92	52.51
ES-7A	54.77	52.51
ES-8	54.91	52.50
ES-9	SEE NOTE	52.47
ES-10	54.54	52.44
ES-11	53.24	51.15
ES-12	53.26	51.18
ES-13	SEE NOTE	51.2
ES-14	SEE NOTE	51.24

No.	BEARING & DISTANCE
1	172°58'-0.905
2	187°37'-0.09
3	188°12'-30.865
4	188°14'-1.85
5	188°03'-1.95
6	188°35'-1.20
7	188°10'-1.18
8	97°55'-1.185
9	95°31'-1.175
10	96°53'-1.345
11	98°72'-0.99
12	100°46'-1.49
13	94°52'-1.485
14	185°40'-4.29
15	

NOTE

THE HEIGHT LIMITATION OF EASEMENT ES-9, ES-13 AND ES-14 ARE DEFINED BY SLOPING PLANES. HEIGHT LIMITATIONS ARE MARKED ON THE FACE OF THE PLAN (NOTED HL X,XX)

EASEMENTS ES-1 TO ES-14 (INCLUDING) ARE FOR SAFETY STRUCTURE EASEMENTS 0.19 WIDE (LIMITED IN STRUTUM) AFFECTING LOT 2 IN DP 1230458. REFER TO TABLE ON THIS SHEET FOR STRUTUM LIMITATIONS TO SCALE AND ARE EXAGGERATED ON THIS SHEET

FOR REASONS OF PLAN CLARITY, THESE EASEMENTS HAVE NOT BEEN SHOWN TO SCALE AND ARE EXAGGERATED ON THIS SHEET

ALL HEIGHTS ARE RELATIVE TO THE AUSTRALIAN HEIGHT DATUM

BOUNDARY DIMENSIONS BY TITLE ONLY

EASEMENTS

- (A) RIGHT OF CARRIAGEWAY 4.8 WIDE AND VARIABLE WIDTH (VIDE P864381)
- (D) EASEMENT FOR OVERHANGING EAVES AND GUTTERING 1.05 WIDE & VARIABLE (VIDE W387155)
- (E) EASEMENT FOR OVERHANGING EAVES & GUTTERING 0.67 WIDE (VIDE W387155)
- (X) RIGHT OF WAY & EASEMENT FOR ELECTRICITY PURPOSES 6.38 WIDE (VIDE W16626)
- (Y) LEASE OF SUBSTATION PREMISES (No. 6042) (VIDE W16626)

PROJECT: 65 BERRY STREET BASEMENT LEVEL 2-6

CLIENT: Transport for NSW

SCALE: 1:200

DATE OF ISSUE: 17/12/2017

DATE OF PLAN: 17/12/2017

DATE OF DATA ACQUISITION: 17/12/2017

PROJECT NO: NVWLRRT-RPS-SVC-DWG-000029-D-65 Berry St Basement.dwg

PROJECT FILE: P:\PR124856 - SR108\_Adjoining Owner\01\_CAD\05 Berry Street\NVWLRRT-RPS-SVC-DWG-000029-D-65 Berry St Basement.dwg

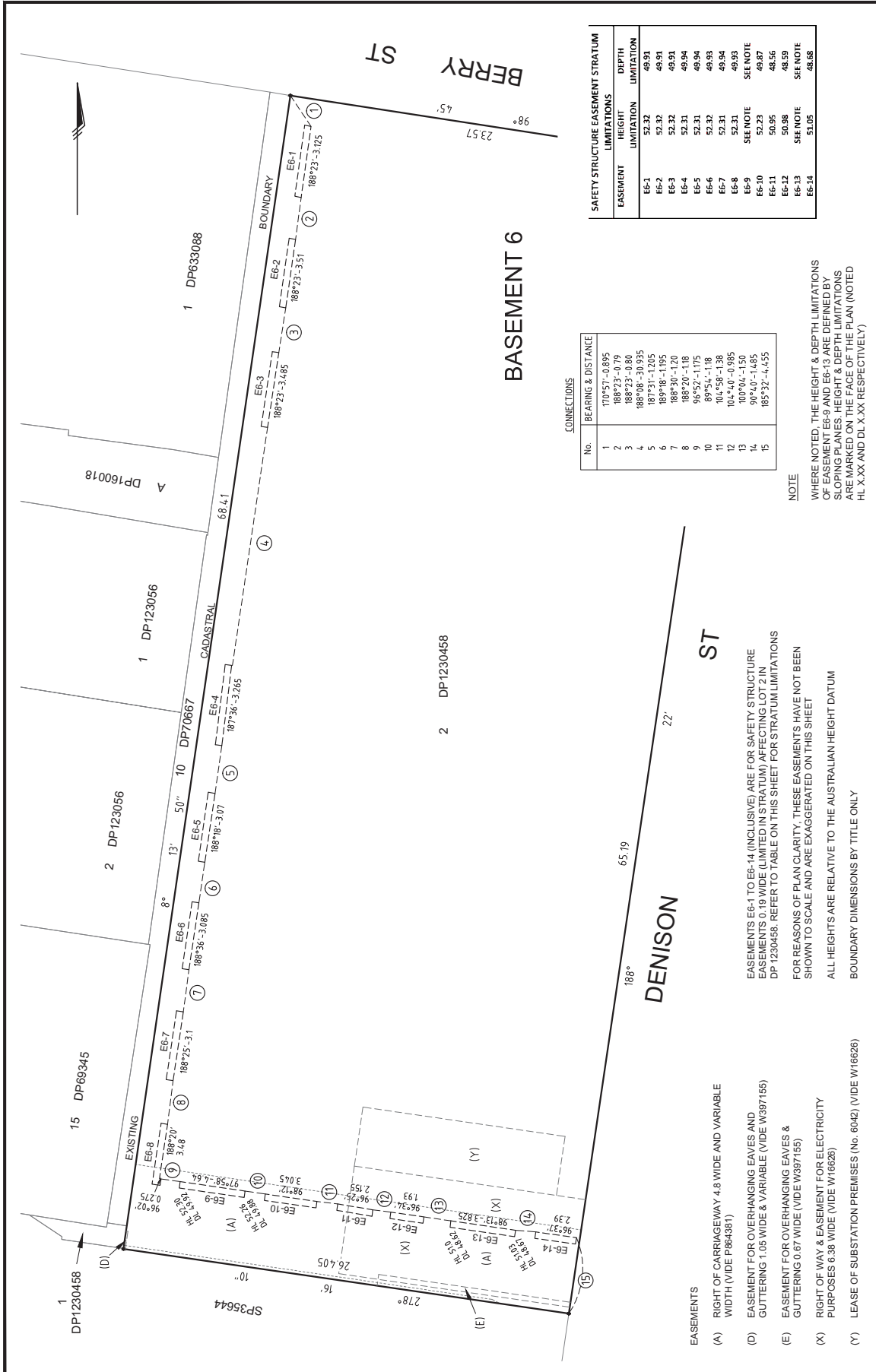
PROJECT SHEET: 9 OF 10 SHEETS | A3

RPS AUSTRALIA EAST PTY LTD (ABN 44 140 292 762)  
 LEVEL 13, 255 PITT STREET SYDNEY NSW 2000 GPO BOX 4101 SYDNEY NSW 2001  
 P. 02 9219 8830 F. 02 9219 8830 www.rpsgroup.com.au

THIS IS A COLOURED PLAN.  
 REPRODUCTION IN COLOUR ONLY.

CREATED BY PEOPLE  
 MAKING A DIFFERENCE

PR124856 - SR108\_Adjoining Owner\01\_CAD\05 Berry Street\NVWLRRT-RPS-SVC-DWG-000029-D-65 Berry St Basement.dwg 13.09.2017 12:08 PM



EASEMENT	HEIGHT LIMITATION	DEPTH LIMITATION	HEIGHT	DEPTH
Eg-1	52.32	49.91	52.32	49.91
Eg-2	52.32	49.91	52.32	49.91
Eg-3	52.32	49.91	52.32	49.91
Eg-4	52.31	49.94	52.31	49.94
Eg-5	52.31	49.94	52.31	49.94
Eg-6	52.32	49.93	52.32	49.93
Eg-7	52.31	49.94	52.31	49.94
Eg-8	52.31	49.93	52.31	49.93
Eg-9	SEE NOTE	SEE NOTE	52.23	49.87
Eg-10	50.95	48.55	50.95	48.55
Eg-11	50.95	48.55	50.95	48.55
Eg-12	50.88	48.59	50.88	48.59
Eg-13	SEE NOTE	SEE NOTE	51.05	48.68
Eg-14	51.05	48.68	51.05	48.68

No.	BEARING & DISTANCE
1	170°57'-0.895
2	188°23'-0.09
3	188°23'-30.935
4	188°23'-30.935
5	187°31'-1.205
6	188°18'-1.195
7	188°30'-1.120
8	188°20'-1.18
9	96°52'-1.175
10	89°54'-1.18
11	104°58'-1.138
12	104°40'-0.985
13	100°04'-1.150
14	90°40'-1.485
15	185°32'-4.455

**NOTE**  
 WHERE NOTED, THE HEIGHT & DEPTH LIMITATIONS OF EASEMENT EG-9 AND EG-13 ARE DEFINED BY SLOPING PLANES. HEIGHT & DEPTH LIMITATIONS ARE MARKED ON THE FACE OF THE PLAN (NOTED HL XX AND DL XX RESPECTIVELY)

**CONNECTIONS**

**ST**

**DENISON**

**EASEMENTS**

- (A) RIGHT OF CARRIAGEWAY 4.8 WIDE AND VARIABLE WIDTH (VIDE P864381)
- (D) EASEMENT FOR OVERHANGING EAVES AND GUTTERING 1.05 WIDE & VARIABLE (VIDE W397155)
- (E) EASEMENT FOR OVERHANGING EAVES & GUTTERING 0.67 WIDE (VIDE W397155)
- (X) RIGHT OF WAY & EASEMENT FOR ELECTRICITY PURPOSES 6.39 WIDE (VIDE W16626)
- (Y) LEASE OF SUBSTATION PREMISES (NO. 6042) (VIDE W16626)

**65 BERRY STREET BASEMENT LEVEL 2-6**

PROJECT NO: **PR124856**

DATE OF ISSUE: **13/09/2017**

SCALE: **1:200**

DATE OF PREPARATION: **13/09/2017**

DATE OF REVISION: **13/09/2017**

DATE OF APPROVAL: **13/09/2017**

DATE OF CANCELLATION: **13/09/2017**

DATE OF WITHDRAWAL: **13/09/2017**

DATE OF RECALL: **13/09/2017**

DATE OF REVISION: **13/09/2017**

DATE OF APPROVAL: **13/09/2017**

DATE OF CANCELLATION: **13/09/2017**

DATE OF WITHDRAWAL: **13/09/2017**

DATE OF RECALL: **13/09/2017**

PROJECT NO: **PR124856**

PROJECT TITLE: **65 BERRY STREET BASEMENT LEVEL 2-6**

PROJECT LOCATION: **65 BERRY STREET, SYDNEY NSW 2001**

PROJECT OWNER: **RPS AUSTRALIA EAST PTY LTD**

PROJECT ENGINEER: **RPS AUSTRALIA EAST PTY LTD**

PROJECT ARCHITECT: **RPS AUSTRALIA EAST PTY LTD**

PROJECT SURVEYOR: **RPS AUSTRALIA EAST PTY LTD**

PROJECT CONSULTANT: **RPS AUSTRALIA EAST PTY LTD**

PROJECT CONTRACTOR: **RPS AUSTRALIA EAST PTY LTD**

PROJECT SUBCONTRACTOR: **RPS AUSTRALIA EAST PTY LTD**

PROJECT SUBSIDIARY: **RPS AUSTRALIA EAST PTY LTD**

PROJECT ASSOCIATE: **RPS AUSTRALIA EAST PTY LTD**

PROJECT PARTNER: **RPS AUSTRALIA EAST PTY LTD**

PROJECT DIRECTOR: **RPS AUSTRALIA EAST PTY LTD**

PROJECT MANAGER: **RPS AUSTRALIA EAST PTY LTD**

PROJECT COORDINATOR: **RPS AUSTRALIA EAST PTY LTD**

PROJECT ADMINISTRATOR: **RPS AUSTRALIA EAST PTY LTD**

PROJECT SUPPORT: **RPS AUSTRALIA EAST PTY LTD**

PROJECT OFFICE: **RPS AUSTRALIA EAST PTY LTD**

PROJECT PHONE: **RPS AUSTRALIA EAST PTY LTD**

PROJECT FAX: **RPS AUSTRALIA EAST PTY LTD**

PROJECT EMAIL: **RPS AUSTRALIA EAST PTY LTD**

PROJECT WEBSITE: **RPS AUSTRALIA EAST PTY LTD**

PROJECT SOCIAL MEDIA: **RPS AUSTRALIA EAST PTY LTD**

PROJECT BLOG: **RPS AUSTRALIA EAST PTY LTD**

PROJECT NEWSLETTER: **RPS AUSTRALIA EAST PTY LTD**

PROJECT MAGAZINE: **RPS AUSTRALIA EAST PTY LTD**

PROJECT JOURNAL: **RPS AUSTRALIA EAST PTY LTD**

PROJECT REPORT: **RPS AUSTRALIA EAST PTY LTD**

PROJECT DOCUMENT: **RPS AUSTRALIA EAST PTY LTD**

PROJECT RECORD: **RPS AUSTRALIA EAST PTY LTD**

PROJECT ARCHIVE: **RPS AUSTRALIA EAST PTY LTD**

PROJECT BACKUP: **RPS AUSTRALIA EAST PTY LTD**

PROJECT RESTORE: **RPS AUSTRALIA EAST PTY LTD**

PROJECT DELETE: **RPS AUSTRALIA EAST PTY LTD**

PROJECT MOVE: **RPS AUSTRALIA EAST PTY LTD**

PROJECT COPY: **RPS AUSTRALIA EAST PTY LTD**

PROJECT PASTE: **RPS AUSTRALIA EAST PTY LTD**

PROJECT PRINT: **RPS AUSTRALIA EAST PTY LTD**

PROJECT EXPORT: **RPS AUSTRALIA EAST PTY LTD**

PROJECT IMPORT: **RPS AUSTRALIA EAST PTY LTD**

PROJECT OPEN: **RPS AUSTRALIA EAST PTY LTD**

PROJECT SAVE: **RPS AUSTRALIA EAST PTY LTD**

PROJECT CLOSE: **RPS AUSTRALIA EAST PTY LTD**

PROJECT EXIT: **RPS AUSTRALIA EAST PTY LTD**

PROJECT HELP: **RPS AUSTRALIA EAST PTY LTD**

PROJECT ABOUT: **RPS AUSTRALIA EAST PTY LTD**

PROJECT LICENSE: **RPS AUSTRALIA EAST PTY LTD**

PROJECT CONTACT: **RPS AUSTRALIA EAST PTY LTD**

PROJECT SUPPORT: **RPS AUSTRALIA EAST PTY LTD**

PROJECT FEEDBACK: **RPS AUSTRALIA EAST PTY LTD**

PROJECT SUGGESTION: **RPS AUSTRALIA EAST PTY LTD**

PROJECT COMPLAINT: **RPS AUSTRALIA EAST PTY LTD**

PROJECT REQUEST: **RPS AUSTRALIA EAST PTY LTD**

PROJECT OFFER: **RPS AUSTRALIA EAST PTY LTD**

PROJECT DEAL: **RPS AUSTRALIA EAST PTY LTD**

PROJECT CONTRACT: **RPS AUSTRALIA EAST PTY LTD**

PROJECT AGREEMENT: **RPS AUSTRALIA EAST PTY LTD**

PROJECT TERMS: **RPS AUSTRALIA EAST PTY LTD**

PROJECT CONDITIONS: **RPS AUSTRALIA EAST PTY LTD**

PROJECT NOTICES: **RPS AUSTRALIA EAST PTY LTD**

PROJECT ANNOUNCEMENTS: **RPS AUSTRALIA EAST PTY LTD**

PROJECT STATEMENTS: **RPS AUSTRALIA EAST PTY LTD**

PROJECT DECLARATIONS: **RPS AUSTRALIA EAST PTY LTD**

PROJECT CERTIFICATIONS: **RPS AUSTRALIA EAST PTY LTD**

PROJECT ACCREDITATIONS: **RPS AUSTRALIA EAST PTY LTD**

PROJECT REGISTRATIONS: **RPS AUSTRALIA EAST PTY LTD**

PROJECT LICENSINGS: **RPS AUSTRALIA EAST PTY LTD**

PROJECT REGISTRATIONS: **RPS AUSTRALIA EAST PTY LTD**

PROJECT LICENSINGS: **RPS AUSTRALIA EAST PTY LTD**

PROJECT REGISTRATIONS: **RPS AUSTRALIA EAST PTY LTD**

PROJECT LICENSINGS: **RPS AUSTRALIA EAST PTY LTD**

(Transport for NSW Document Number: [SM/0005196 | SM-17-00040678])

# COUNCIL NOTICES

## GOULBURN MULWAREE COUNCIL

### ROADS ACT 1993

#### Naming of Roads

Notice is hereby given that Goulburn Mulwaree Council, pursuant to section 162 of the *Roads Act 1993*, has officially named the road(s) as shown hereunder:

Name	Locality
THEATRE DRIVE	Goulburn
<b>Description</b>	
Subdivision of Lot 2 In DP 1018281 -150 Lansdowne Street, GOULBURN	

Name	Locality
HUXTABLE PLACE	Goulburn
<b>Description</b>	
Subdivision in Lot 10 DP1227764 - 24 Wollondilly Avenue, Goulburn	

KEN WHEELDON, Manager Land & Property Services, Goulburn Mulwaree Council, 184-194 Bourke Street, GOULBURN NSW 2580

GNB Ref: 0205

[9377]

## MAITLAND CITY COUNCIL

### ROADS ACT 1993

#### Section 10

#### Dedication of Land as Public Road

Notice is hereby given that in accordance with section 10 of the *Roads Act 1993*, the land described in the Schedule below is dedicated as a Public Road.

David Evans, General Manager, Maitland City Council PO BOX 220, Maitland NSW 2320.

#### Schedule

Lot 11 DP 1233782, Parish of Maitland, County of Northumberland being land situated on Mount Dee Road Mount Dee.

[9378]

## MIDCOAST COUNCIL

### ROADS ACT 1993

#### Naming of Roads

Notice is hereby given that MidCoast Council, pursuant to section 162 of the *Roads Act 1993*, has officially named the road(s) as shown hereunder:

Name	Locality
BRUMBY LANE	Hallidays Point
<b>Description</b>	
Previously un-named lane off Woodland Drive, Hallidays Point	

GLENN HANDFORD, General Manager, MidCoast Council, 2 Pulteney Street, TAREE NSW 2430

GNB Ref: 0203

[9379]

**NORTHERN BEACHES COUNCIL**

## ROADS ACT 1993

## Naming of Roads

Notice is hereby given that Northern Beaches Council, pursuant to section 162 of the *Roads Act 1993*, has officially named the road(s) as shown hereunder:

<b>Name</b>	<b>Locality</b>
PHEASANT PLACE	Warriewood
<b>Description</b>	
Beginning from a proposed south-easterly extension of Lorikeet Grove to 53C Warriewood Road (Lot 4 DP 1115877) & proceeding in a north-easterly direction for approximately 60m.	

MARK FERGUSON, General Manager, Northern Beaches Council, PO Box 882, MONA VALE NSW 1660  
NSW 1660

GNB Ref: 0207

[9380]

**PORT STEPHENS COUNCIL**

## ROADS ACT 1993

## Naming of Roads

Notice is hereby given that Port Stephens Council, pursuant to section 162 of the *Roads Act 1993*, has officially named the road(s) as shown hereunder:

<b>Name</b>	<b>Locality</b>
PORTMARNOCK CLOSE	Medowie
<b>Description</b>	
Generally running East West from Championship Drive this new Private Road is being created as part of the subdivision of Lots 101 & 102 DP1215923 at Medowie - Part of Pacific Dunes Estate	

WAYNE WALLIS, General Manager, Port Stephens Council, 116 Adelaide Street, RAYMOND TERRACE NSW 2324. Council Ref: PSC2014-04096

GNB Ref: 0206

[9381]

**SHELLHARBOUR CITY COUNCIL**

## ERRATUM

## Roads Act 1993

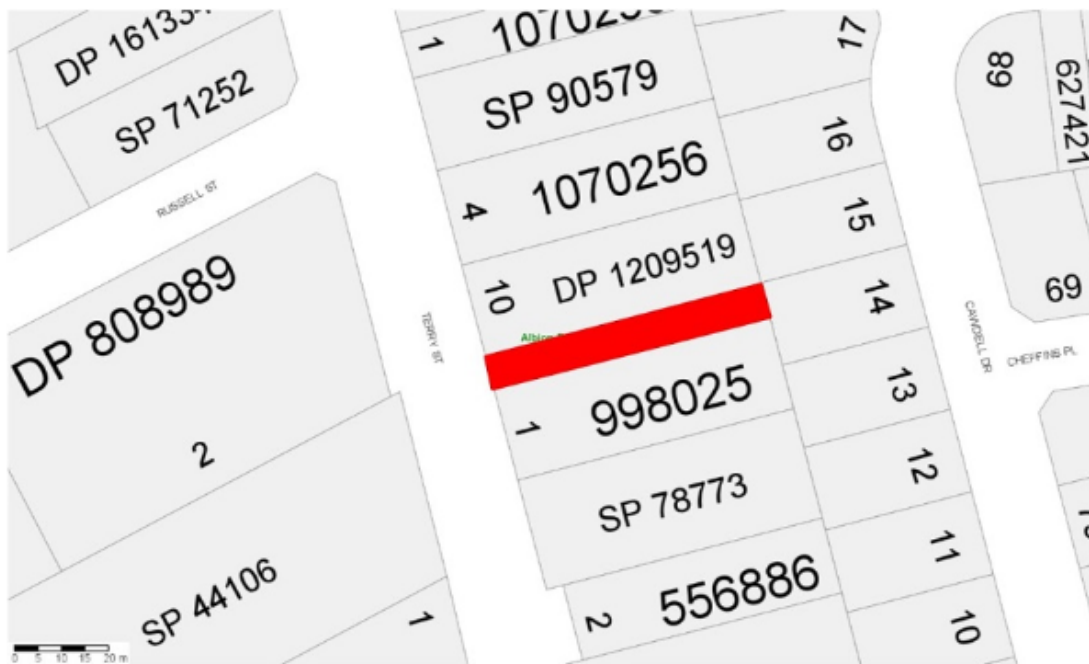
In the notice appearing in the New South Wales Government Gazette No 119 of 27 October 2017, folio 6614 specified the dedication of land as public road pursuant to Section 10. Notice is hereby given that dedication of the land described in the schedule below as public road is pursuant to Section 16 of the *Roads Act 1993*.

**SCHEDULE**

*Parish – Jamberoo; County – Camden*

*Land District – Shellharbour; LGA – Shellharbour*

- Description: All that piece or parcel of land defined as Reserved Road shown on DP 1209519 P, shown by red colour in diagram hereunder.



[9382]

**THE HILLS SHIRE COUNCIL**

ROADS ACT 1993

Naming of Roads

Notice is hereby given that The Hills Shire Council, pursuant to section 162 of the *Roads Act 1993*, has officially named the road(s) as shown hereunder:

Name	Locality
TOOLOOM CLOSE	Kellyville
<b>Description</b>	
Extending in a southerly direction from Mapleton Avenue turning in a westerly direction ending in a cul-de-sac	

MICHAEL EDGAR, General Manager, The Hills Shire Council, 3 Columbia Court, BAULKHAM HILLS NSW 2153

GNB Ref: 0204

[9383]

**WAVERLEY COUNCIL**

Roads Act 1993

Section 16

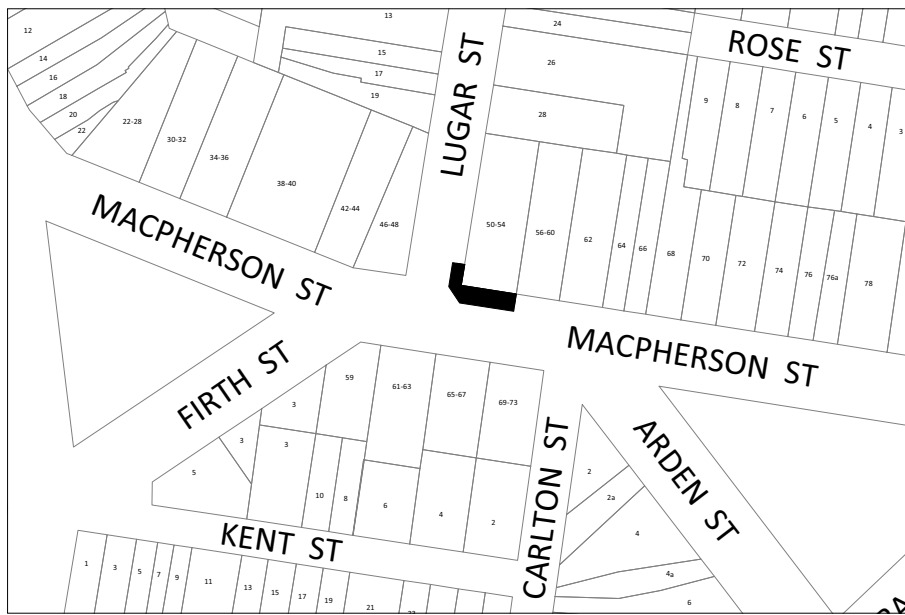
Notice of Dedication of Land as Public Road

Notice is hereby given that pursuant to section 16 of the *Roads Act 1993*, the land described in the Schedule below is hereby dedicated as public road.

C. Henderson, Acting General Manager, Waverly Council, PO Box 9, Bondi Junction, NSW 1355

**Schedule**

That portion of land shown in dark grey on the accompanying plan. The land is located in Bronte, NSW.



[9384]

**WOLLONDILLY SHIRE COUNCIL**

**ROADS ACT 1993**

**Naming of Roads**

Notice is hereby given that Wollondilly Shire Council, pursuant to section 162 of the *Roads Act 1993*, has officially named the road(s) as shown hereunder:

<b>Name</b>	<b>Locality</b>
WOMBAT HOLLOW TERRACE	Tahmoor
<b>Description</b>	
A New road coming off River Road Tahmoor	
<b>Name</b>	<b>Locality</b>
THE ACRES WAY	Tahmoor
<b>Description</b>	
A New road coming off River Road Tahmoor	
<b>Name</b>	<b>Locality</b>
SANCTUARY DRIVE	Tahmoor
<b>Description</b>	
A New road coming off River Road Tahmoor	
<b>Name</b>	<b>Locality</b>
ROSENFELS WAY	Tahmoor
<b>Description</b>	
A New Road coming off River Road Tahmoor	
<b>Name</b>	<b>Locality</b>
GUMTREE TERRACE	Tahmoor

Description
-------------

A New road coming off River Road Tahmoor
--

LUKE JOHNSON, General Manager, Wollondilly Shire Council, 62-64 Menangle Street, PICTON NSW 2571

GNB Ref: 0202

[9385]



## PRIVATE NOTICES

### Estate Notices

#### NOTICE OF INTENDED DISTRIBUTION

ESTATE OF BETTY WHITE

NSW GRANT MADE 23 OCTOBER 2017

Any person having any claim upon the estate of BETTY WHITE late of 72 The Esplanade, Ettalong Beach NSW 2257 who died on 18 July 2017, must send particulars of the claim to the legal representative for the estate and the trustee David Arnott White at care of Cleary Solicitors, 9 Broken Bay Road, Ettalong Beach NSW 2257, DX 8809 Woy Woy within 30 days from publication of this notice. After that time and after 6 months from the date of death of the deceased the legal representative intends to distribute the property in the estate and of the trust having regard only to the claims of which the legal representative had notice at the time of distribution.

[9386]

### Company Notices

#### CORPORATIONS ACT 2001

Paragraph 491(2)(b)  
Regulation 5.5.01

#### NOTICE OF APPOINTMENT AS LIQUIDATOR

##### **The Scot's School Albury Parents & Friends Association Inc (In Liquidation)**

Incorporation No: 9895808

Notice is given that at a general meeting of the members of the incorporated Body held on 18 October 2017, it was resolved that the Company be wound up and that Steven Priest be appointed liquidator.

Dated this 27th October 2017

Steven Priest,  
Chamberlains SBR  
Chartered Accountants  
Liquidator,  
Suite 103, 1st Floor,  
Wollundry Chambers,  
Johnston Street,  
WAGGA WAGGA. N.S.W. 2650

[9387]

### Other Private Notices

#### ANGLICAN CHURCH OF AUSTRALIA TRUST PROPERTY ACT 1917

Notice under section 42 of the Anglican Church of Australia Trust Property Act 1917  
– St John's Parramatta Endowment Fund.

By resolution passed on 31 July 2017 under section 14 of the *Anglican Church of Australia Trust Property Act 1917*, the Standing Committee of the Synod of the Diocese of Sydney declared the existence of a vacancy in the office of trustee of the St John's Parramatta Endowment Fund by reason of the expiry of the term of office of Mr Robert Meldrum on 10 November 2016 under clause 3 of the St John's Parramatta Endowment Fund Ordinance 1930. On 11 October 2017, under section 14 of the said Act, the Synod of the Diocese of Sydney elected Mr Hok Teng Sasmita to the office of trustee of the St John's Parramatta Endowment Fund to fill the vacancy.

Dr GN Davies, Archbishop of Sydney, St Andrew's House, Sydney Square, NSW 2000, Tel (02) 9265 1555.

[9388]