



# *Government Gazette*

of the State of  
New South Wales

**Number 56**  
**Friday, 26 May 2017**

---

The New South Wales Government Gazette is the permanent public record of official notices issued by the New South Wales Government. It also contains local council and other notices and private advertisements.

The Gazette is compiled by the Parliamentary Counsel's Office and published on the NSW legislation website ([www.legislation.nsw.gov.au](http://www.legislation.nsw.gov.au)) under the authority of the NSW Government. The website contains a permanent archive of past Gazettes.

To submit a notice for gazettal – see Gazette Information.

---

# PARLIAMENT

## ACT OF PARLIAMENT ASSENTED TO

Legislative Assembly Office, Sydney 17 May 2017

It is hereby notified, for general information, that His Excellency the Lieutenant-Governor, has, in the name and on behalf of Her Majesty, this day assented to the under mentioned Act passed by the Legislative Assembly and Legislative Council of New South Wales in Parliament assembled, viz.:

Act No. 17 — An Act to amend certain legislation consequent on the enactment of the *Crown Land Management Act 2016*. [**Crown Land Legislation Amendment Bill**]

Helen Minnican  
Clerk of the Legislative Assembly

# GOVERNMENT NOTICES

## Miscellaneous Instruments

### DEFAMATION ACT 2005

#### ORDER

I, MARK SPEAKMAN, Attorney General, in pursuance of section 35(3) of the *Defamation Act 2005*, by this order, declare the amount that is to apply for the purposes of section 35(1) of the *Defamation Act 2005* to be \$389,500 from 1 July 2017.

Signed at Sydney, this 23rd day of May 2017.

Mark Speakman  
Attorney General

### ENVIRONMENTAL PLANNING AND ASSESSMENT ACT 1979

#### DECLARATION

I, the Minister for Planning, under clause 276 of the *Environmental Planning and Assessment Regulation 2000*, declare those parts of precincts referred to in the Schedule to be released for urban development.

Dated at Sydney, 10/5/2017

The Hon. Anthony Roberts, M.P.,  
Minister for Planning

#### SCHEDULE

1. The balance of the West Schofields Precinct in the North West Priority Growth Area shown with red hatching on the map held at the Department of Planning and Environment and marked:  
West Schofields Precinct (balance) Release

### PUBLIC NOTARIES APPOINTMENT AMENDMENT (FEES) RULE 2017

under the

Public Notaries Act 1997 (NSW)

The NSW Legal Profession Admission Board has made the following rule under the *Public Notaries Act 1997* (NSW).

- 1 Name of Rule  
This Rule is the Public Notaries Appointment Amendment (Fees) Rule 2017.
- 2 Commencement  
This Rule commences on 1 July 2017 and is required to be published in the NSW Government Gazette.
- 3 Amendment of Public Notaries Appointment Rules  
**Second Schedule (Fees)**  
Omit the Schedule. Insert instead:

#### Second Schedule (Fees)

	Fee to 30 June 2017	Fee from 1 July 2017
Application for Appointment as Public Notary	\$480	\$480
Certificate of Current Appointment	\$80	\$85
Replacement original Certificate of Appointment	\$180	\$180
Notification of change of particulars	\$70	\$70
Annual Notification in Form 6	\$80	\$85

	<b>Fee to 30 June 2017</b>	<b>Fee from 1 July 2017</b>
Late Application	\$160	\$160
Any other application	\$70	\$70
Notarial Practice Course	As approved from time to time	

## THREATENED SPECIES CONSERVATION ACT 1995

### Notice of Preliminary Determinations

The Scientific Committee has made Preliminary Determinations proposing that the following be listed in the relevant Schedules of the *Threatened Species Conservation Act 1995*.

#### **Critically Endangered Species** (Part 1 of Schedule 1A)

*Zieria odorifera* subsp. *copelandii* Duretto & P.I.Forst., a shrub

#### **Endangered Species** (Part 1 of Schedule 1)

*Zieria odorifera* subsp. *warrabahensis* Duretto & P.I.Forst., a shrub

#### **Endangered Population** (Part 2 of Schedule 1)

Long-nosed Potoroo (northern subspecies) *Potorous tridactylus tridactylus* (Kerr, 1792) population in the Wardell area

Any person may make a written submission regarding these Preliminary Determinations. Send submissions to Suzanne Chate, PO Box 1967, Hurstville BC 1481. Submissions close 21st July, 2017.

Copies of these Determinations, which contain the reasons for the determinations, may be obtained free of charge on the Internet [www.environment.nsw.gov.au](http://www.environment.nsw.gov.au), by contacting the Scientific Committee Unit, PO Box 1967 Hurstville BC 1481. Tel: (02) 9585 6940 or Fax (02) 9585 6606 or in person at the Office of Environment and Heritage Information Centre, Level 14, 59-61 Goulburn Street, Sydney. Copies of the determinations may also be obtained from National Parks and Wildlife Service Area Offices and Visitor Centres, subject to availability.

Dr Mark Eldridge  
Chairperson  
NSW Scientific Committee



New South Wales

## Notice of Determination

under the

### Threatened Species Conservation Act 1995

The Scientific Committee established under the *Threatened Species Conservation Act 1995* has made a determination to amend the descriptions of the species referred to below (or classified under the subheadings referred to below) pursuant to section 36A of that Act and, accordingly, that Act is amended as follows:

- (a) by omitting "*Gingidia montana* (Forster & Forster f.) J. Wyndham Dawson" from the matter relating to Apiaceae under the heading **Plants** in Part 1 of Schedule 1 and inserting instead "*Gingidia rupicola* I. Telford & J.J. Bruhl",
- (b) by omitting "*Quassia* sp. Mooney Creek (J. King s.n., 1949)" from the matter relating to Simaroubaceae under the heading **Plants** in Part 1 of Schedule 1 and inserting instead "*Quassia* sp. Moonee Creek (King s.n., 1949)",
- (c) by omitting "*Cyclopsitta diophthalma coxeni*" from the matter relating to Psittacidae under the heading **Birds** in Part 1 of Schedule 1A and inserting instead "*Cyclopsitta diophthalma coxeni*",
- (d) by omitting the subheading "Boidae" from under the heading **Reptiles** in Part 1 of Schedule 2 and inserting instead "Pythonidae",
- (e) by omitting the subheading "Halcyonidae" from under the heading **Birds** in Part 1 of Schedule 2 and inserting instead "Alcedinidae",
- (f) by omitting "\* *Pterostylis cucullata* R. Br." from the matter relating to Orchidaceae under the heading **Plants** in Part 1 of Schedule 2 and inserting in alphabetical order "\* *Pterostylis riparia* D.L. Jones".

This Notice commences on the day on which it is published in the Gazette.

Dated, this 16th day of May 2017.

Dr Mark Eldridge  
Chairperson of the Scientific Committee

#### Copies of determination and reasons

Copies of the determination and the reasons for it are available to members of the public (free of charge) as follows:

- (a) on the Internet at [www.environment.nsw.gov.au](http://www.environment.nsw.gov.au),

Notice of Determination [NSW]

---

- (b) by contacting the Scientific Committee Unit, by post C/- Office of Environment and Heritage, PO Box 1967, Hurstville BC NSW 1481, by telephone (02) 9585 6940 or by facsimile (02) 9585 6606,
- (c) in person at the Office of Environment and Heritage Information Centre, Level 14, 59–61 Goulburn St, Sydney.

## Planning and Environment Notices

---

---

### NATIONAL PARKS AND WILDLIFE ACT 1974

Mallee Cliffs National Park Draft Plan of Management  
on exhibition until 28 August 2017: comments sought

The *Mallee Cliffs National Park Draft Plan of Management* is on exhibition until **28 August 2017**.

The plan may be viewed at:

- National Parks and Wildlife Service (NPWS) Buronga Office, corner of Sturt Highway and Melaleuca Street, Buronga NSW
- Wentworth Visitor Information Centre, 66 Darling Street, Wentworth NSW
- Office of Environment and Heritage (OEH) Customer Centre (Level 14, 59–61 Goulburn St, Sydney)
- OEH ‘Have your say’ website at <https://engage.environment.nsw.gov.au/consult>

Submissions on the plan must be received by 28 August 2017 by:

- email to [npws.parkplanning@environment.nsw.gov.au](mailto:npws.parkplanning@environment.nsw.gov.au); or
- mail to The Planner, Mallee Cliffs NP Draft PoM, NPWS, PO Box 1049 Griffith NSW 2680; or
- using the online form on the OEH ‘Have your say’ website.

Your comments on the draft plan may include ‘personal information’. See [www.environment.nsw.gov.au/help/privacy.htm](http://www.environment.nsw.gov.au/help/privacy.htm) for information on how we will treat any personal information you provide, and the ‘Have your say’ webpage for information on how we may use and publish comments provided in your submission. For more information, contact Laura Babian 0427 864 889.

---

---

## Roads and Maritime Notices

---

---

### ROAD TRANSPORT ACT 2013

#### ORDER

David Hurley AC DSC (Retd), Governor.

I, David Hurley AC DSC (Retd), Governor of the State of New South Wales, with the advice of the Executive Council, and pursuant to the *Road Transport Act 2013* (the Act), do, by this Order, approve the types of traffic enforcement device named in Schedule 1 as being designed for the following uses:

1. **excess speed imaging**, to photograph a vehicle that is driven in excess of a speed limit applicable to a length of road in accordance with the terms of section 134 (1)(b) of the Act;
2. **average speed detection**, to photograph a vehicle at a point during its journey between different points on a road for use in calculating the vehicle's average speed between those points, in accordance with the terms of section 134(1)(c) of the Act;
3. **traffic lane use detection**, to photograph a vehicle that is driven in a traffic lane on a road, in accordance with the terms of section 134 (1)(e) of the Act;

#### Schedule 1 - Type of device:

The multiple use device, **Vector**

Signed and sealed at Sydney, this 10th day of May, 2016.

By His Excellency's Command,

Melinda Pavey, MP,  
Minister for Roads, Maritime and Freight

---

### ROAD TRANSPORT ACT 2013

#### ORDER

David Hurley AC DSC (Retd), Governor.

I, David Hurley AC DSC (Retd), Governor of the State of New South Wales, with the advice of the Executive Council, and pursuant to the *Road Transport Act 2013* (the Act), do, by this Order, approve the type of traffic enforcement device named in Schedule 1 as being designed for the following uses:

1. **excess speed imaging**, to photograph a vehicle that is driven in excess of a speed limit applicable to a length of road in accordance with the terms of section 134 (1)(b) of the Act;
2. **average speed detection**, to photograph a vehicle at a point during its journey between different points on a road for use in calculating the vehicle's average speed between those points, in accordance with the terms of section 134(1)(c) of the Act;
3. **traffic lane use detection**, to photograph a vehicle that is driven in a traffic lane on a road, in accordance with the terms of section 134 (1)(e) of the Act;

#### Schedule 1 – Type of device:

The multiple use device, **HAREcam-PA**

Signed and sealed at Sydney, this 10th day of May, 2016.

By His Excellency's Command,

Melinda Pavey, MP,  
Minister for Roads, Maritime and Freight

---

### ROAD TRANSPORT ACT 2013

#### ORDER

David Hurley AC DSC (Retd), Governor.

I, David Hurley AC DSC (Retd), Governor of the State of New South Wales, with the advice of the Executive Council, and pursuant to the *Road Transport Act 2013* (the Act), do, by this Order, approve the type of traffic enforcement device named in Schedule 1 as being designed for the following uses:



1. **excess speed imaging**, to photograph a vehicle that is driven in excess of a speed limit applicable to a length of road in accordance with the terms of section 134 (1)(b) of the Act;
2. **average speed detection**, to photograph a vehicle at a point during its journey between different points on a road for use in calculating the vehicle's average speed between those points, in accordance with the terms of section 134(1)(c) of the Act;
3. **traffic lane use detection**, to photograph a vehicle that is driven in a traffic lane on a road, in accordance with the terms of section 134 (1)(e) of the Act;

**Schedule 1 – Type of device:**

The multiple use device, **HAREcam-PC**

Signed and sealed at Sydney, this 10th day of May, 2016.

By His Excellency's Command,

Melinda Pavey, MP,  
Minister for Roads, Maritime and Freight

---

**ROADS ACT 1993**

Notice of Dedication of Land as Public Road at Leppington in the Liverpool City Council Area

Roads and Maritime Services, by its delegate, dedicates the land described in the schedule below as public road under section 10 of the *Roads Act 1993*.

K DURIE  
Manager, Compulsory Acquisition & Road Dedication  
Roads and Maritime Services

**Schedule**

All those pieces or parcels of land situated in the Liverpool City Council area, Parish of Minto and County of Cumberland, shown as:

Lot 15 Deposited Plan 583657;  
Lots 109 to 116 inclusive Deposited Plan 1176542;  
Lots 41 and 42 Deposited Plan 1152309;  
Lots 37 and 38 Deposited Plan 1152308;  
Lots 33 and 34 Deposited Plan 1152307;  
Lot 31 Deposited Plan 1152306;  
Lots 28 and 29 Deposited Plan 1152305; and  
Lots 2 and 3 Deposited Plan 1207263.  
(RMS Papers: SF2017/103488; RO SF2015/202396)

---

**ROADS ACT 1993**

**LAND ACQUISITION (JUST TERMS COMPENSATION) ACT 1991**

Notice of Compulsory Acquisition of Land at Orchard Hills in the Penrith City Council Area

Roads and Maritime Services by its delegate declares, with the approval of His Excellency the Governor, that the land described in the schedule below is acquired by compulsory process under the provisions of the *Land Acquisition (Just Terms Compensation) Act 1991* for the purposes of the *Roads Act 1993*.

K DURIE  
Manager, Compulsory Acquisition & Road Dedication  
Roads and Maritime Services

**Schedule**

All those pieces or parcels of land situated in the Penrith City Council area, Parish of Claremont and County of Cumberland, shown as:

---

Lot 125 Deposited Plan 1224905, being part of the land in Certificate of Title 5231/1013008 and said to be in the possession of Victoria Mary Vella (registered proprietor) and Joseph Peter Sultana and Marthese Sultana (caveators); and

Lot 126 Deposited Plan 1224905, being part of the land in Certificate of Title 5232/1013008 and said to be in the possession of Theresa Mary Vella, Christopher Vella and David Gerard Vella (registered proprietors) and PDPC Pty Limited and Linda Jenkins (occupants).

(RMS Papers: SF2016/137519)

## **Mining and Petroleum Notices**

---

---

NOTICE is given that the following applications have been received:

### **EXPLORATION LICENCE APPLICATIONS**

(T17-1092)

No. 5497, PEEL MINING LIMITED (ACN 119 343 734), area of 100 units, for Group 1, dated 22 May, 2017. (Cobar Mining Division).

(T17-1093)

No. 5498, PEEL MINING LIMITED (ACN 119 343 734), area of 75 units, for Group 1, dated 22 May, 2017. (Cobar Mining Division).

The Hon Donald Harwin MLC  
Minister for Resources

---

NOTICE is given that the following applications have been granted:

### **EXPLORATION LICENCE APPLICATIONS**

(T16-1027)

No. 5271, now Exploration Licence No. 8544, COPETON DIAMOND MINES PTY LTD (ACN 601 157 475), County of Murchison, Map Sheet (8938, 9038), area of 81 units, for Group 1, dated 29 March, 2017, for a term until 29 March, 2019.

(T16-1072)

No. 5316, now Exploration Licence No. 8545, MATTHEW EVERINGHAM, Counties of Buckland and Parry, Map Sheet (8935, 8936), area of 9 units, for Group 2, dated 29 March, 2017, for a term until 29 March, 2019.

(T16-1094)

No. 5335, now Exploration Licence No. 8557, ARDEA EXPLORATION PTY LTD (ACN 137 889 279), Counties of Cooper and Dowling, Map Sheet (8130, 8230), area of 95 units, for Group 1, dated 5 May, 2017, for a term until 5 May, 2020.

(T16-1096)

No. 5337, now Exploration Licence No. 8556, ARDEA EXPLORATION PTY LTD (ACN 137 889 279), Counties of Ashburnham, Gordon and Wellington, Map Sheet (8631, 8632, 8731, 8732), area of 100 units, for Group 1, dated 5 May, 2017, for a term until 5 May, 2020.

(T16-1097)

No. 5338, now Exploration Licence No. 8555, ARDEA EXPLORATION PTY LTD (ACN 137 889 279), County of Ashburnham, Map Sheet (8431, 8531), area of 35 units, for Group 1, dated 5 May, 2017, for a term until 5 May, 2020.

(T16-1134)

No. 5374, now Exploration Licence No. 8554, ARDEA EXPLORATION PTY LTD (ACN 137 889 279), County of Westmoreland, Map Sheet (8830), area of 79 units, for Group 1, dated 4 May, 2017, for a term until 4 May, 2020.

(T16-1154)

No. 5382, now Exploration Licence No. 8549, COPETON DIAMOND MINES PTY LTD (ACN 601 157 475), County of Hardinge, Map Sheet (9137, 9138), area of 5 units, for Group 1 and Group 6, dated 4 May, 2017, for a term until 4 May, 2020.

(T16-1158)

No. 5388, now Exploration Licence No. 8563, MONZONITE METALS PTY LTD (ACN 165 629 818), County of Gowen, Map Sheet (8734), area of 28 units, for Group 1, dated 12 May, 2017, for a term until 12 May, 2019.

(V16-7311)

No. 5389, now Exploration Licence No. 8564, KI RESOURCES PTY LTD (ACN 613974315), County of Evelyn, Map Sheet (7238), area of 46 units, for Group 1, dated 12 May, 2017, for a term until 12 May, 2021.

(V16-7581)

No. 5400, now Exploration Licence No. 8567, PEAK GOLD MINES PTY LTD (ACN 001 533 777), County of Mouramba, Map Sheet (8133, 8134), area of 21 units, for Group 1, dated 22 May, 2017, for a term until 22 May, 2023.

(T16-1169)

No. 5409, now Exploration Licence No. 8565, MONZONITE METALS PTY LTD (ACN 165 629 818), County of Lincoln, Map Sheet (8633, 8733), area of 14 units, for Group 1, dated 17 May, 2017, for a term until 17 May, 2019.

(T16-1170)

No. 5410, now Exploration Licence No. 8561, SCANDIUM21 PTY LTD (ACN 008 755 155), County of Cunningham, Map Sheet (8432), area of 13 units, for Group 2, dated 11 May, 2017, for a term until 11 May, 2020.

(T17-1013)

No. 5428, now Exploration Licence No. 8566, UNION GOLD AU PTY LTD (ACN 616486036), Counties of Roxburgh and Wellington, Map Sheet (8832), area of 52 units, for Group 1, dated 19 May, 2017, for a term until 19 May, 2020.

(T17-1017)

No. 5432, now Exploration Licence No. 8562, PEEL MINING LIMITED (ACN 119 343 734), County of Blaxland, Map Sheet (8032), area of 43 units, for Group 1, dated 11 May, 2017, for a term until 11 May, 2020.

(T17-1035)

No. 5449, now Exploration Licence No. 8560, MURRAY BASIN MINERALS PTY LTD, County of Windeyer, Map Sheet (7132), area of 71 units, for Group 10, dated 11 May, 2017, for a term until 11 May, 2020.

(T17-1036)

No. 5450, now Exploration Licence No. 8559, MURRAY BASIN MINERALS PTY LTD, County of Wentworth, Map Sheet (7230, 7330), area of 300 units, for Group 10, dated 11 May, 2017, for a term until 11 May, 2020.

(T17-1037)

No. 5451, now Exploration Licence No. 8558, MURRAY BASIN MINERALS PTY LTD, Counties of Tara and Windeyer, Map Sheet (7131), area of 172 units, for Group 10, dated 11 May, 2017, for a term until 11 May, 2020.

The Hon Donald Harwin MLC  
Minister for Resources

---

NOTICE is given that the following applications for renewal have been received:

**RENEWAL APPLICATIONS**

(V17-3880)

Exploration Licence No. 7941, OCHRE RESOURCES PTY LTD (ACN 112 833 351), area of 5 units. Application for renewal received 17 May, 2017.

(V17-3890)

Exploration Licence No. 8091, PERILYA BROKEN HILL LIMITED (ACN 099 761 289), area of 2 units. Application for renewal received 17 May, 2017.

(V17-3922)

Exploration Licence No. 8096, LINCOLN MCCLATCHIE, area of 9 units. Application for renewal received 18 May, 2017.

(V17-3906)

Exploration Licence No. 8274, SANDFIRE RESOURCES NL (ACN 105154185), area of 9 units. Application for renewal received 17 May, 2017.

The Hon Donald Harwin MLC  
Minister for Resources

---

### RENEWAL OF CERTAIN AUTHORITIES

Notice is given that the following authorities have been renewed:

(Z15-2409)

Exploration Licence No. 6155, MANUKA RESOURCES LTD (ACN 611 963 225), County of Mouramba, Map Sheet (8033), area of 5 units, for a further term until 17 November, 2021. Renewal effective on and from 16 May, 2017.

(V17-0925)

Exploration Licence No. 7130, GOLD AND COPPER RESOURCES PTY LIMITED (ACN 124 534 863), Counties of Ashburnham and Bathurst, Map Sheet (8630), area of 46 units, for a further term until 23 April, 2022. Renewal effective on and from 12 May, 2017.

(V17-0941)

Exploration Licence No. 7194, GOLD AND COPPER RESOURCES PTY LIMITED (ACN 124 534 863), County of Bathurst, Map Sheet (8731), area of 1 units, for a further term until 27 August, 2022. Renewal effective on and from 12 May, 2017.

(T09-0200)

Exploration Licence No. 7537, CROWL CREEK EXPLORATION LIMITED (ACN 139 933 109), Counties of Cunningham and Kennedy, Map Sheet (8232), area of 9 units, for a further term until 5 May, 2018. Renewal effective on and from 16 May, 2017.

(T09-0201)

Exploration Licence No. 7538, CROWL CREEK EXPLORATION LIMITED (ACN 139 933 109), Counties of Cunningham and Kennedy, Map Sheet (8332), area of 12 units, for a further term until 5 May, 2018. Renewal effective on and from 16 May, 2017.

(T10-0205)

Exploration Licence No. 7681, ABX2 PTY LTD (ACN 139 791 478), Counties of Argyle, Georgiana and King, Map Sheet (8729, 8829), area of 18 units, for a further term until 11 January, 2019. Renewal effective on and from 3 April, 2017.

(T11-0244)

Exploration Licence No. 7952, WESTLIME PTY LIMITED (ACN 090 152 828), County of Ashburnham, Map Sheet (8631), area of 5 units, for a further term until 27 June, 2019. Renewal effective on and from 16 May, 2017.

(V17-1144)

Exploration Licence No. 8421, ROMARDO COPPER (NSW) PTY LTD (ACN 605976565), County of Gregory, Map Sheet (8435), area of 100 units, for a further term until 17 February, 2018. Renewal effective on and from 12 May, 2017.

The Hon Donald Harwin MLC  
Minister for Resources

---

### ERRATUM NOTICE

Government Gazette No. 54 of 12 May 2017

Page 280: ERRATUM The notice published in the New South Wales Government Gazette No 54 of 12 May 2017, under the heading of "MINING LEASE APPLICATION" (T15-1610). County should be included before Map Sheets as 'County of Hunter', Map sheets should read '9032-1-N'.

The Hon Donald Harwin MLC  
Minister for Resources

## Primary Industries Notices

---

---

### DRUG MISUSE AND TRAFFICKING ACT 1985

#### Instrument of Appointment to Give Certificate Evidence

I, SCOTT HANSEN, Director General of the Department of Primary Industries, pursuant to Section 43(5) of the *Drug Misuse and Trafficking Act 1985* ('the Act'), hereby appoint the persons named in the Schedule below, each of whom I consider to be suitably qualified persons to give a certificate in relation to the identification of cannabis plant or cannabis leaf for the purposes of Section 43 of the Act.

#### SCHEDULE

Hollie MUNRO

Luke HERRON

Lachlan PORTEOUS

Brett RANKIN

Julie CRAWFORD

Jodi BOOTH

Dated this 22nd day of May 2017

SCOTT HANSEN

Director General

Department of Primary Industries

(an office within the Department of Industry)

---

### QUARANTINE AREA (FOOTROT IN SHEEP AND GOATS) REVOCATION 2017

under the

Stock Diseases Act 1923

I, NIALL BLAIR, Minister for Primary Industries, in pursuance of section 3(2) of the *Stock Diseases Act 1923*, revoke the *Quarantine Area (Footrot in Sheep and Goats) Notification 2015* published in the NSW Government Gazette No 80 of September 2015 at pages 2971 to 2972.

Dated this 4th day of May 2017.

NIALL MARK BLAIR, MLC

MINISTER FOR PRIMARY INDUSTRIES

#### Explanatory note

This Revocation is made under section 3(2) of the *Stock Diseases Act 1923*. The object of this Revocation is to revoke the *Quarantine Area (Footrot in Sheep and Goats) Notification 2015*, published in the NSW Government Gazette No 80 of September 2015.

---

## Crown Land Notices

1300 886 235 [www.crownland.nsw.gov.au](http://www.crownland.nsw.gov.au)

---

### GRAFTON OFFICE

#### ROADS ACT 1993

#### ORDER

#### NOTIFICATION OF CLOSING OF ROAD

IN pursuance of the provisions of the *Roads Act 1993*, the road hereunder described is closed and the land comprised therein ceases to be a public road and the rights of passage and access that previously existed in relation to the road are extinguished. On road closing, title to the land comprising the former public road vests in the body specified in the Schedule hereunder.

The Hon PAUL TOOLE, MP  
Minister for Lands and Forestry

#### Description

*Parish - Blakebrook & Tunstall; County - Rous*

*Land District - Lismore; LGA - Lismore City*

Roads Closed: Lots 1 & 2 DP 1228263 at Blakebrook

DPI File Reference: 08/7017

#### Schedule

On closing, the land within Lots 1 & 2 DP 1228263 remains vested in Lismore City Council as operational land for the purposes of the *Local Government Act 1993*.

Councils reference: Nimbin Road- R2801.

---

#### NOTIFICATION OF CLOSING OF A ROAD

In pursuance of the provisions of the *Roads Act 1993*, the road hereunder described is closed and the lands comprised therein cease to be public road and the rights of passage and access that previously existed in relation to the road is extinguished. Upon closing, title to the land, comprising the former public road, vests in the body specified in the Schedule hereunder.

The Hon Paul Toole, MP  
Minister for Lands and Forestry

#### DESCRIPTION

*Parish - Byron; County - Rous*

*Land District - Lismore; LGA - Byron*

Road Closed: Lot 1 DP 1226309

File No: 14/09972

#### SCHEDULE

On closing, the land within Lot 1 DP 1226309 remains vested in the State of New South Wales as Crown land.

---

#### NOTIFICATION OF CLOSING OF A ROAD

In pursuance of the provisions of the *Roads Act 1993*, the road hereunder described is closed and the lands comprised therein cease to be public road and the rights of passage and access that previously existed in relation to the road is extinguished. Upon closing, title to the land, comprising the former public road, vests in the body specified in the Schedule hereunder.

The Hon Paul Toole, MP  
Minister for Lands and Forestry

**DESCRIPTION**

*Parish - Salisbury; County - Sandon*  
*Land District - Armidale; LGA - Uralla*

Road Closed: Lot 1 DP 1226382

File No: 16/01441

**SCHEDULE**

On closing, the land within Lot 1 DP 1226382 remains vested in the State of New South Wales as Crown land.

---

**NOTIFICATION OF CLOSING OF A ROAD**

In pursuance of the provisions of the *Roads Act 1993*, the road hereunder described is closed and the lands comprised therein cease to be public road and the rights of passage and access that previously existed in relation to the road is extinguished. Upon closing, title to the land, comprising the former public road, vests in the body specified in the Schedule hereunder.

The Hon Paul Toole, MP  
Minister for Lands and Forestry

**DESCRIPTION**

*Parish - Blacknote; County - Sandon*  
*Land District - Armidale; LGA - Uralla*

Road Closed: Lot 5 DP 1222668

File No: 15/09263

**SCHEDULE**

On closing, the land within Lot 5 DP 1222668 remains vested in the State of New South Wales as Crown land.

---

**NOTIFICATION OF CLOSING OF A ROAD**

In pursuance of the provisions of the *Roads Act 1993*, the road hereunder described is closed and the lands comprised therein cease to be public road and the rights of passage and access that previously existed in relation to the road is extinguished. Upon closing, title to the land, comprising the former public road, vests in the body specified in the Schedule hereunder.

The Hon Paul Toole, MP  
Minister for Lands and Forestry

**DESCRIPTION**

*Parish - Wentworth; County - Sandon*  
*Land District - Armidale; LGA - Armidale Regional*

Road Closed: Lot 1 DP 1229738

File No: 14/10105

**SCHEDULE**

On closing, the land within Lot 1 DP 1229738 remains vested in the State of New South Wales as Crown land.

---

**NOTIFICATION OF CLOSING OF A ROAD**

In pursuance of the provisions of the *Roads Act 1993*, the road hereunder described is closed and the lands comprised therein cease to be public road and the rights of passage and access that previously existed in relation to the road is extinguished. Upon closing, title to the land, comprising the former public road, vests in the body specified in the Schedule hereunder.

The Hon Paul Toole, MP  
Minister for Lands and Forestry



**DESCRIPTION**

*Parish - Caddigat; County - Wallace*

*Land District - Cooma; LGA - Snowy Monaro Regional*

Road Closed: Lot 2 DP 1229739

File No: 17/00186

**SCHEDULE**

On closing, the land within Lot 2 DP 1229739 remains vested in the State of New South Wales as Crown land.

---

**NOTIFICATION OF CLOSING OF A ROAD**

In pursuance of the provisions of the *Roads Act 1993*, the road hereunder described is closed and the lands comprised therein cease to be public road and the rights of passage and access that previously existed in relation to the road is extinguished. Upon closing, title to the land, comprising the former public road, vests in the body specified in the Schedule hereunder.

The Hon Paul Toole, MP  
Minister for Lands and Forestry

**DESCRIPTION**

*Parish - Elderbury; County - Hardinge*

*Land District - Armidale; LGA - Armidale Regional*

Road Closed: Lot 1 DP 1229741

File No: 16/11079

**SCHEDULE**

On closing, the land within Lot 1 DP 1229741 remains vested in the State of New South Wales as Crown land.

---

**NOTIFICATION OF CLOSING OF A ROAD**

In pursuance of the provisions of the *Roads Act 1993*, the road hereunder described is closed and the lands comprised therein cease to be public road and the rights of passage and access that previously existed in relation to the road is extinguished. Upon closing, title to the land, comprising the former public road, vests in the body specified in the Schedule hereunder.

The Hon Paul Toole, MP  
Minister for Lands and Forestry

**DESCRIPTION**

*Parish - Emogandry; County - Ewenmar*

*Land District - Dubbo; LGA - Narromine*

Road Closed: Lots 4-5 DP 1229735

File No: 16/05703

**SCHEDULE**

On closing, that part of Lot 4-5 DP 1229735 which was formerly Crown road remains vested in the State of New South Wales as Crown land.

On closing, that part of Lot 4 DP 1229735 which was formerly Council road becomes vested in the State of New South Wales as Crown land.

**NOTIFICATION OF CLOSING OF A ROAD**

In pursuance of the provisions of the *Roads Act 1993*, the road hereunder described is closed and the lands comprised therein cease to be public road and the rights of passage and access that previously existed in relation to the road is extinguished. Upon closing, title to the land, comprising the former public road, vests in the body specified in the Schedule hereunder.

The Hon Paul Toole, MP  
Minister for Lands and Forestry

**DESCRIPTION**

*Parishes - Ohio, Sandon, Blacknote; Counties - Vernon, Sandon  
Land District - Armidale; LGA - Uralla, Walcha*

Road Closed: Lot 2 DP 1222284

File No: 16/02544

**SCHEDULE**

On closing, the land within Lot 2 DP 1222284 remains vested in the State of New South Wales as Crown land.

---

**NOTIFICATION OF CLOSING OF A ROAD**

In pursuance of the provisions of the *Roads Act 1993*, the road hereunder described is closed and the lands comprised therein cease to be public road and the rights of passage and access that previously existed in relation to the road is extinguished. Upon closing, title to the land, comprising the former public road, vests in the body specified in the Schedule hereunder.

The Hon Paul Toole, MP  
Minister for Lands and Forestry

**DESCRIPTION**

*Parish - Nattery; County - Argyle  
Land District - Goulburn; LGA - Goulburn Mulwaree*

Road Closed: Lot 2 DP 1229745

File No: 17/00373

**SCHEDULE**

On closing, the land within Lot 2 DP 1229745 remains vested in the State of New South Wales as Crown land.

---

**NOTICE OF PURPOSE OTHER THAN THE DECLARED PURPOSE PURSUANT TO SECTION 34A(2)(b) OF THE CROWN LANDS ACT 1989**

Pursuant to section 34A(2)(b) of the *Crown Lands Act 1989*, the Crown reserve(s) specified in Column 2 of the Schedule is to be used or occupied under a relevant interest granted for the purpose(s) specified in Column 1 of the Schedule where such use or occupation is other than the declared purpose of the reserve

The Hon Paul Toole, MP  
Minister for Lands and Forestry

**Schedule**

<b>Column 1</b>	<b>Column 2</b>
jetty ramp wet area	Reserve No. 35921 Public Purpose: public recreation Notified: 13 June 1903 File Reference: 16/05604

**Schedule**

<b>Column 1</b>	<b>Column 2</b>
grazing	Reserve No. 69040 Public Purpose: future public requirements Notified: 23 February 1940 File Reference: 08/1703

**Schedule**

<b>Column 1</b>	<b>Column 2</b>
	Reserve No. 751377 Public Purpose: future public requirements Notified: 29 June 2007 File Reference: 08/1703

**Schedule**

<b>Column 1</b>	<b>Column 2</b>
ramp	Reserve No. 1011748 Public Purpose: access and public requirements, rural services, tourism purposes and environmental and heritage conservation Notified: 18 August 2006 File Reference: 16/05604

Notes: Existing reservations under the Crown Lands Act are not revoked.

**GRIFFITH OFFICE****NOTICE OF PURPOSE OTHER THAN THE DECLARED PURPOSE PURSUANT TO SECTION 34A(2)(b) OF THE CROWN LANDS ACT 1989**

Pursuant to section 34A(2)(b) of the *Crown Lands Act 1989*, the Crown reserve(s) specified in Column 2 of the Schedule is to be used or occupied under a relevant interest granted for the purpose(s) specified in Column 1 of the Schedule where such use or occupation is other than the declared purpose of the reserve

The Hon Paul Toole, MP  
Minister for Lands and Forestry

**Schedule**

<b>Column 1</b>	<b>Column 2</b>
pipeline	Reserve No. 751709 Public Purpose: future public requirements Notified: 29 June 2007 File Reference: 15/05183

**MAITLAND OFFICE****ERRATUM**

The notice that appeared in the New South Wales Government Gazette dated 16 January 2004, Folio 186, titled 'Reservation of Crown Land' is withdrawn. As a result Dedication 570118, Reserve 63494 and Reserve 78329 are not revoked and Reserve 1005308 for Urban Services (Cemetery and Crematorium) has not been created.

The notice that appeared in the New South Wales Government Gazette dated 17 November 2006, Folio 9756, titled 'Addition to Reserved Crown Land' is withdrawn. As Reserve 1005308 for Urban Services (Cemetery and Crematorium) has not been created, Lots 2914, 2915 and 2916 DP 755247 cannot be added to this Reserve.

The notice that appeared in the New South Wales Government Gazette dated 30 July 2010, Folio 3665 and 3666, titled 'Revocation of Dedication of Crown Land for a Public Purpose' is withdrawn. As a result Reserve 1005308 for Urban Services (Cemetery and Crematorium) has not been created.

The Hon Paule Toole, MP  
Minister for Lands and Forestry

File 09/00544

### REVOCATION OF RESERVATION OF CROWN LAND

Pursuant to section 90 of the *Crown Lands Act 1989*, the Reservation of Crown land specified in Column 1 of the Schedule hereunder is revoked to the extent specified opposite thereto in Column 2 of the Schedule.

The Hon Paule Toole, MP  
Minister for Lands and Forestry

#### SCHEDULE

COLUMN 1	COLUMN 2
Land District Newcastle Local Government Area: Newcastle Locality; Sandgate Parish: Newcastle County: Northumberland Reserve 63494 for Cemetery Addition notified on 19 August 1908 Reserve 78329 for Cemetery notified on 17 February 1956	The whole of the land within Reserve 63494 and Reserve 78329

It is intended to add these lands to a new Dedication for Cemetery and Crematorium

File 09/00544

### REVOCATION OF DEDICATION OF CROWN LANDS FOR A PUBLIC PURPOSE

Pursuant to section 84(2) *Crown Lands Act 1989*, the Dedication of Crown land specified in Schedule 1 hereunder is hereby revoked.

#### SCHEDULE 1

Land District Newcastle	Local Government Area: Newcastle
Parish Newcastle	County Northumberland
Locality; Sandgate Cemetery	Newcastle
Dedication 570118 being part of Lot 12 DP 1146286 and Lot 2913 DP 755247	Dedication for General Cemetery of 10 June 1887 and Dedication for Extension of 9 September 1908

The Hon Paule Toole, MP  
Minister for Lands and Forestry

File 09/00544

### DEDICATION OF CROWN LANDS FOR A PUBLIC PURPOSE

Pursuant to section 80 of the *Crown Lands Act 1989*, the Crown land specified in Column 1 of the Schedule hereunder is dedicated for the purpose shown opposite thereto in Column 2 of the Schedule.

The Hon Paule Toole, MP  
Minister for Lands and Forestry

#### SCHEDULE

Column 1	Column 2
Land District Local Government Area: Newcastle Locality; Sandgate Parish: Newcastle County: Northumberland Lot 12 DP 1146286, Lot 1 DP 1124032, Lots 2913, 2914 and 2915 DP 755247 and Lot 30 DP 1162927 32.58ha	Dedication No:1038889 Public Purpose: Cemetery and Crematorium

File 09/00544

### APPOINTMENT OF RESERVE TRUST

Pursuant to section 92(1) of the *Crown Lands Act 1989*, the Reserve Trust specified in Column 1 of the Schedule hereunder is appointed as trustee of the Dedication specified opposite thereto in Column 2 of the Schedule.

The Hon Paule Toole, MP  
Minister for Lands and Forestry

#### SCHEDULE

Column 1	Column 2
Northern Metropolitan Cemeteries Trust	Dedication 1038889 for Cemetery and Crematorium comprising Lot 12 DP 1146286, Lot 1 DP 1124032, Lots 2913, 2914 and 2915 DP 755247 and Lot 30 DP 1162927

File 09/00544

### MOREE OFFICE

#### NOTICE OF PURPOSE OTHER THAN THE DECLARED PURPOSE PURSUANT TO SECTION 34A(2)(b) OF THE CROWN LANDS ACT 1989

Pursuant to section 34A(2)(b) of the *Crown Lands Act 1989*, the Crown reserve(s) specified in Column 2 of the Schedule is to be used or occupied under a relevant interest granted for the purpose(s) specified in Column 1 of the Schedule where such use or occupation is other than the declared purpose of the reserve

The Hon Paul Toole, MP  
Minister for Lands and Forestry

#### Schedule

Column 1	Column 2
grazing	Reserve No. 95720 Public Purpose: access Notified: 11 December 1981 File Reference: 16/09039

#### Schedule

Column 1	Column 2
	Reserve No. 96361 Public Purpose: access Notified: 24 September 1982 File Reference: 16/09039

#### Schedule

Column 1	Column 2
	Reserve No. 751108 Public Purpose: future public requirements Notified: 29 June 2007 File Reference: 16/09039

### NEWCASTLE OFFICE

#### NOTIFICATION OF CLOSING OF A ROAD

In pursuance of the provisions of the *Roads Act 1993*, the road hereunder described is closed and the lands comprised therein cease to be public road and the rights of passage and access that previously existed in relation to the road is extinguished. Upon closing, title to the land, comprising the former public road, vests in the body specified in the Schedule hereunder.

The Hon Paul Toole, MP  
Minister for Lands and Forestry

**DESCRIPTION**

*Parish - Carrigan; County - Ewenmar  
Land District - Dubbo; LGA - Narromine*

Road Closed: Lot 1 DP 1229028

File No: 14/01486

**SCHEDULE**

On closing, the land within Lot 1 DP 1229028 remains vested in the State of New South Wales as Crown land.

---

**NOTIFICATION OF CLOSING OF A ROAD**

In pursuance of the provisions of the *Roads Act 1993*, the road hereunder described is closed and the lands comprised therein cease to be public road and the rights of passage and access that previously existed in relation to the road is extinguished. Upon closing, title to the land, comprising the former public road, vests in the body specified in the Schedule hereunder.

The Hon Paul Toole, MP  
Minister for Lands and Forestry

**DESCRIPTION**

*Parish - Boomey; County - Wellington  
Land District - Wellington; LGA - Cabonne*

Road Closed: Lot 1 DP 1228446

File No: 16/02634

**SCHEDULE**

On closing, the land within Lot 1 DP 1228446 becomes vested in the State of New South Wales as Crown Land.

Council's reference: PTS541942

---

**NOTIFICATION OF CLOSING OF A ROAD**

In pursuance of the provisions of the *Roads Act 1993*, the road hereunder described is closed and the lands comprised therein cease to be public road and the rights of passage and access that previously existed in relation to the road is extinguished. Upon closing, title to the land, comprising the former public road, vests in the body specified in the Schedule hereunder.

The Hon Paul Toole, MP  
Minister for Lands and Forestry

**DESCRIPTION**

*Parish - Waddi; County - Boyd  
Land District - Narrandera; LGA - Murrumbidgee*

Road Closed: Lot 1 DP 1230431

File No: 15/10786

**SCHEDULE**

On closing, the land within Lot 1 DP 1230431 becomes vested in the State of New South Wales as Crown Land.

Council's reference: ORC1511573

---

**NOTIFICATION OF CLOSING OF A ROAD**

In pursuance of the provisions of the *Roads Act 1993*, the road hereunder described is closed and the lands comprised therein cease to be public road and the rights of passage and access that previously existed in relation to the road is extinguished. Upon closing, title to the land, comprising the former public road, vests in the body specified in the Schedule hereunder.

The Hon Paul Toole, MP  
Minister for Lands and Forestry

**DESCRIPTION**

*Parishes - Crudine, Tunnabidgee, Toolamanang; Counties - Roxburgh, Wellington  
Land Districts - Rylstone, Mudgee; LGA - Mid-Western Regional*

Road Closed: Lots 1-3 DP 1228592

File No: 09/11580:JT

**SCHEDULE**

On closing, the land within Lots 1-3 DP 1228592 remains vested in the State of New South Wales as Crown land.

---

**NOTIFICATION OF CLOSING OF A ROAD**

In pursuance of the provisions of the *Roads Act 1993*, the road hereunder described is closed and the lands comprised therein cease to be public road and the rights of passage and access that previously existed in relation to the road is extinguished. Upon closing, title to the land, comprising the former public road, vests in the body specified in the Schedule hereunder.

The Hon Paul Toole, MP  
Minister for Lands and Forestry

**DESCRIPTION**

*Parishes - Caloma, Cullen; County - Gordon  
Land District - Dubbo; LGA - Dubbo Regional*

Road Closed: Lots 1-2 DP 1229848

File No: 16/10128

**SCHEDULE**

On closing, the land within Lots 1-2 DP 1229848 remains vested in the State of New South Wales as Crown land.

---

**NOTIFICATION OF CLOSING OF A ROAD**

In pursuance of the provisions of the *Roads Act 1993*, the road hereunder described is closed and the lands comprised therein cease to be public road and the rights of passage and access that previously existed in relation to the road is extinguished. Upon closing, title to the land, comprising the former public road, vests in the body specified in the Schedule hereunder.

The Hon Paul Toole, MP  
Minister for Lands and Forestry

**DESCRIPTION**

*Parish - Wentworth; County - Narrromine  
Land District - Dubbo; LGA - Narrromine*

Road Closed: Lot 1121 DP 1197189

File No: 15/06202

**SCHEDULE**

On closing, the land within Lot 1121 DP 1197189 remains vested in Narrromine Shire Council as operational land for the purposes of the *Local Government Act 1993*.

Council Reference: MT96.006

---

**ROADS ACT 1993**

Section 257

**ORDER****Correction of Defective Instrument**

As per the "Notification of Closing of a Road" File No: 16/09143 which appeared in NSW Government Gazette No 55 dated 19 May 2017, folio 1726, part of the description is hereby amended. Under heading of "description and schedule" the words "Lot 1 DP 1229592"; are deleted and replaced with "Lot 2 DP 1229592".

**NOWRA OFFICE****NOTICE OF PURPOSE OTHER THAN THE DECLARED PURPOSE PURSUANT TO SECTION 34A(2)(b) OF THE CROWN LANDS ACT 1989**

Pursuant to section 34A(2)(b) of the *Crown Lands Act 1989*, the Crown reserve(s) specified in Column 2 of the Schedule is to be used or occupied under a relevant interest granted for the purpose(s) specified in Column 1 of the Schedule where such use or occupation is other than the declared purpose of the reserve

The Hon Paul Toole, MP  
Minister for Lands and Forestry

**Schedule**

<b>Column 1</b>	<b>Column 2</b>
Business Purposes	Reserve No. 95808 Public Purpose: public recreation Notified: 12 February 1982 File Reference: 16/04913

**ORANGE OFFICE****APPOINTMENT OF TRUST BOARD MEMBERS**

Pursuant to section 93 of the *Crown Lands Act 1989*, the persons whose names are specified in Column 1 of the Schedule hereunder are appointed, for the terms of office specified in that Column, as members of the trust board for the reserve trust specified opposite thereto in Column 2, which has been established and appointed as trustee of the reserve referred to opposite thereto in Column 3 of the Schedule.

The Hon Paul Toole, MP  
Minister for Lands and Forestry

**Schedule**

<b>Column 1</b>	<b>Column 2</b>	<b>Column 3</b>
Jan Denise Davies (new member) For a term commencing the date of this notice and expiring 29 August 2018.	Spring Hill Recreation Ground Trust	Dedication No. 590068 Public Purpose: public recreation Notified: 1 July 1887 File Reference: OE80R178-004

**SYDNEY METROPOLITAN OFFICE****NOTICE OF PURPOSE OTHER THAN THE DECLARED PURPOSE PURSUANT TO SECTION 34A(2)(b) OF THE CROWN LANDS ACT 1989**

Pursuant to section 34A(2)(b) of the *Crown Lands Act 1989*, the Crown reserve(s) specified in Column 2 of the Schedule is to be used or occupied under a relevant interest granted for the purpose(s) specified in Column 1 of the Schedule where such use or occupation is other than the declared purpose of the reserve

The Hon Paul Toole, MP  
Minister for Lands and Forestry



**Schedule**

Column 1	Column 2
environmental protection	Reserve No. 1011588 Public Purpose: community purposes, government purposes Notified: 19 May 2006 File Reference: 16/03987

**TAREE OFFICE**

**NOTICE OF PURPOSE OTHER THAN THE DECLARED PURPOSE PURSUANT TO SECTION 34A(2)(b) OF THE CROWN LANDS ACT 1989**

Pursuant to section 34A(2)(b) of the *Crown Lands Act 1989*, the Crown reserve(s) specified in Column 2 of the Schedule is to be used or occupied under a relevant interest granted for the purpose(s) specified in Column 1 of the Schedule where such use or occupation is other than the declared purpose of the reserve

The Hon Paul Toole, MP  
Minister for Lands and Forestry

**Schedule**

Column 1	Column 2
sporting event	Reserve No. 87617 Public Purpose: public recreation Notified: 9 January 1970 File Reference: 17/05514

**WESTERN REGION OFFICE**

**NOTIFICATION OF CLOSING OF A ROAD**

IN pursuance of the provisions of the *Roads Act 1993*, the roads described in Column 1 of the Schedule hereunder are closed and the lands comprised therein cease to be public road and the rights of passage and access that previously existed in relation to the roads are extinguished. Upon closing the roads described in Column 1 the lands defined in Column 5 of the Schedule being the re-defined roads will be dedicated as public road.

The Hon Paul Toole, M.P.  
Minister for Lands and Forestry

**Description**

*Parishes & Counties – Varies*

*Land District – Varies*

*LGA – Cobar*

Column 1 Western Division Road (WDR) No. & Deposited Plan (DP)	Column 2 Gazetted Public Road	Column 3 Road Name	Column 4 Within Lot/DP	Column 5 Legal Roads Network Deposited Plan (DP) No.
59 (DP97059)	8 August 1980	Budda Road Tilpilly Road	6148/768988	1184877
59 (DP97059)	8 August 1980	Budda Road Tilpilly Road	5/760118	1184877
59 (DP97059)	8 August 1980	Budda Road Tilpilly Road	912/762069	1184877
59 (DP97059)	8 August 1980	Budda Road Tilpilly Road	2384/764347	1184877
59 (DP97059)	8 August 1980	Budda Road Tilpilly Road	2385/764348	1184877

<b>Column 1 Western Division Road (WDR) No. &amp; Deposited Plan (DP)</b>	<b>Column 2 Gazetted Public Road</b>	<b>Column 3 Road Name</b>	<b>Column 4 Within Lot/DP</b>	<b>Column 5 Legal Roads Network Deposited Plan (DP) No.</b>
59 (DP97059)	8 August 1980	Budda Road Tilpilly Road	3226/765431	1184877
59 (DP97059)	8 August 1980	Budda Road Tilpilly Road	2392/764355	1184877
59 (DP97059)	8 August 1980	Budda Road Tilpilly Road	2390/764353	1184877
133 (DP97133)	8 August 1980	Buckanbe Road	911/762068	1184877
133 (DP97133)	8 August 1980	Buckanbe Road	912/762069	1184877
133 (DP97133)	8 August 1980	Buckanbe Road	4845/769229	1184877
137 (DP97137)	3 August 1984	Tiltagoona Road	2382/764345	1184877
137 (DP97137)	3 August 1984	Tiltagoona Road	6142/768985	1184877
137 (DP97137)	3 August 1984	Tiltagoona Road	134/760683	1184877
137 (DP97137)	3 August 1984	Tiltagoona Road	4908/769233	1184877
137 (DP97137)	3 August 1984	Tiltagoona Road	4904/769232	1184877
137 (DP97137)	3 August 1984	Tiltagoona Road	846/761946	1184877
137 (DP97137)	3 August 1984	Tiltagoona Road	850/761948	1184877

File No.: 12/00932

### ADDITION OF LANDS TO A WESTERN LANDS LEASE

IT is hereby notified that in pursuance of Section 35C of the *Western Lands Act 1901*, the land particularised in Column 3, being the road closed in Column 4, has been added to the Western Lands Leases identified in Column 1.

The Hon Paul Toole, M.P.  
Minister for Lands and Forestry

#### Description

*Parishes – Varies Counties – Varies*

*Land District – Varies*

*LGA – Cobar*

<b>Column 1 Western Lands Lease No.</b>	<b>Column 2 Folio ID</b>	<b>Column 3 Area Addition (ha)</b>	<b>Column 4 Former WDR No</b>	<b>Column 5 Total Area following Addition (ha)</b>
477	6148/768988	49.77	59	4116
914	5/760118	31.56	59	8074
2864	912/762069	85.79	59	8258
4544	2384/764347	26.3	59	4194
5559	3226/765431	93.48	59	21962
4552	2392/764355	33.99	59	5109
4553	2390/764353	3.642	59	4680
2864	912/762069	5.818	133	8264

<b>Column 1 Western Lands Lease No.</b>	<b>Column 2 Folio ID</b>	<b>Column 3 Area Addition (ha)</b>	<b>Column 4 Former WDR No</b>	<b>Column 5 Total Area following Addition (ha)</b>
2863	911/762068	48.39	133	8296
4543	2382/764345	71	137	6297
1342	6142/768985	72	137	4290
1508	134/760683	61	137	7645
231	4908/769233	96	137	32931
1113	4904/769232	141	137	26936
2824	846/761946	99	137	21541
2786	850/761948	35	137	23416

File No.: 12/00932

### WITHDRAWAL OF LANDS FROM WESTERN LANDS LEASES

IT is hereby notified that in pursuance of Section 35Q of the *Western Lands Act 1901*, the land particularised in Column 1 has been withdrawn from the Western Lands Leases identified in Column 2 for the purpose of being dedicated as public road.

The Hon Paul Toole, M.P.  
Minister for Lands and Forestry

#### Description

*Parishes – Varies Counties – Varies*

*Land District – Varies*

*LGA – Cobar*

<b>Column 1 Land Withdrawn from Western Lands Lease (Lot/ DP)</b>	<b>Column 2 Western Lands Lease affected by Withdrawal</b>	<b>Column 3 Folio ID affected by Withdrawal</b>	<b>Column 4 Area Withdrawn from Lease (ha)</b>	<b>Column 5 Area of Lease following Withdrawal (ha)</b>
1/11848877	477	6148/768988	49.03	4067
2/11848877	914	5/760118	30.45	8043
3/11848877	2864	912/762069	89.22	8174
4/11848877	4544	2384/764347	25.53	4169
6/11848877	5559	3226/765431	92.31	21870
7/11848877	4552	2392/764355	33.94	5075
8/11848877	4553	2390/764353	1.378	4679
9/11848877	2863	911/762068	47.58	8249
10/11848877	5264	4845/769229	91.23	18697
11/11848877	4543	2382/764345	71.43	6226
12/11848877	1342	6142/768985	71.21	4219
13/11848877	1508	134/760683	62.90	7582
14/11848877	231	4908/769233	95.39	32836
15/11848877	1113	4904/769232	139.3	26797
16/11848877	2824	846/761946	97.34	21444

<b>Column 1 Land Withdrawn from Western Lands Lease (Lot/ DP)</b>	<b>Column 2 Western Lands Lease affected by Withdrawal</b>	<b>Column 3 Folio ID affected by Withdrawal</b>	<b>Column 4 Area Withdrawn from Lease (ha)</b>	<b>Column 5 Area of Lease following Withdrawal (ha)</b>
17/11848877	2786	850/761948	35.52	23380
18/11848877	3490	1282/762978	37.98	19225
19/11848877	11965	4630/767793	44.21	11910
20/11848877	11964	4629/767793	80.47	13916
21/11848877	6242	3641/768825	61.74	15685

File No.: 12/00932

### DEDICATION OF CROWN LAND AS PUBLIC ROAD

IT is hereby notified that in pursuance of Section 12 of the *Roads Act 1993*, the crown land particularised below is, from the date of publication of this notice, dedicated as public road. The public road hereby dedicated is declared not to be crown road within the meaning of the *Roads Act 1993*.

The Hon Paul Toole, M.P.  
Minister for Lands and Forestry

#### Description

*Parishes – Varies Counties – Varies*

*Land District – Varies*

*LGA – Cobar*

1/11848877	2/11848877	3/11848877
4/11848877	5/11848877	6/11848877
7/11848877	8/11848877	9/11848877
10/11848877	11/11848877	12/11848877
13/11848877	14/11848877	15/11848877
16/11848877	17/11848877	18/11848877
19/11848877	20/11848877	21/11848877
22/11848877	23/11848877	

Note: Affected parts of Crown Reserves 358, 561, 29031, 86680, 937, 82384, and 6934 are hereby revoked by this dedication.

File No.: 12/00932

### ALTERATION OF PURPOSE OF A WESTERN LANDS LEASE

IT is hereby notified that in pursuance of the provisions of section 18FA(6) of the *Western Lands Act 1901*, the purpose and conditions of the undermentioned Western Lands Lease have been altered as shown.

The Hon PAUL TOOLE, MP  
Minister for Lands and Forestry

*Administrative District – Wentworth*

*Shire – Wentworth*

*Parish – Mourquong County – Wentworth.*

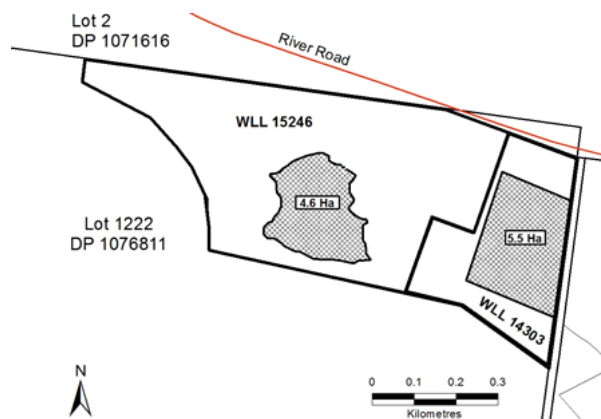
The purpose/conditions of Western Lands Lease 14303, being the land contained within Folio Identifier 1/1231182 has been altered from “Agriculture & Grazing” to “Residence & Agriculture” effective from 23 May 2017.

As a consequence of the alteration of purpose/conditions rent will be assessed annually in line with the *Western Lands Act 1901* and Regulations.

The conditions have been altered by the inclusion of the special conditions following.

**SPECIAL CONDITIONS ATTACHED TO WESTERN LANDS LEASE 14303.**

1. The lease shall only be used for the purpose of Residence and Agriculture.
2. The lessee must ensure that sandhills and other soils with a surface texture of loamy sand or coarser are left uncultivated unless specifically approved by the Commissioner.
3. The lessee must ensure land within 60 metres of any texture contrast or duplex soil area remains uncultivated except in accordance with a plan approved by the Commissioner. Texture contrast (or duplex) soils are soil types which have a sandy to loamy topsoil abruptly overlying a clay subsoil and are prone to scalding (producing clay pans and hummocks).
4. The lessee must ensure areas with a slope greater than 2% remain uncultivated until any soil conservation measures documented in a plan approved by the Commissioner have been implemented at the lessee's expense.
5. The lessee must ensure incised drainage lines, other than man-made structures, which carry water after storms are left uncultivated in the channels and for a distance of at least 20 metres on either side of the banks of the channels except when the Commissioner specifies otherwise.
6. There shall be no cultivation within 50 metres of any established road used by the public.
7. The lessee must ensure stubble is retained on the soil surface and must not be burnt, except with the approval of the Commissioner or his delegate.
8. The lessee must undertake any appropriate measures, at his/her own expense, ordered by the Commissioner to rehabilitate any degraded cultivated areas.
9. The lessee must establish windbreaks at his/her own expense as may be ordered by the Commissioner to provide adequate protection of the soil.
10. The lessee must ensure that cultivation and cropping do not alter the natural flood regime or obstruct the reasonable passage of floodwaters. Crops are not to be protected by levees.
11. The lessee must only utilise an area of 5.5 hectares for irrigated cultivation as indicated by the cross hatched area shown on WLL14303 on the diagram hereunder, and must ensure that no cultivation or ancillary works associated with any cultivation occurs outside of these areas.



File Ref: WLL14303-1

**ALTERATION OF CONDITIONS OF A WESTERN LANDS LEASE**

IT is hereby notified that in pursuance of the provisions of section 18FA(6) of the *Western Lands Act 1901*, the purpose and conditions of the undermentioned Western Lands Lease have been altered as shown.

The Hon PAUL TOOLE, MP  
Minister for Lands and Forestry

*Administrative District – Wentworth*

*Shire – Wentworth*

*Parish – Mourquong County – Wentworth.*

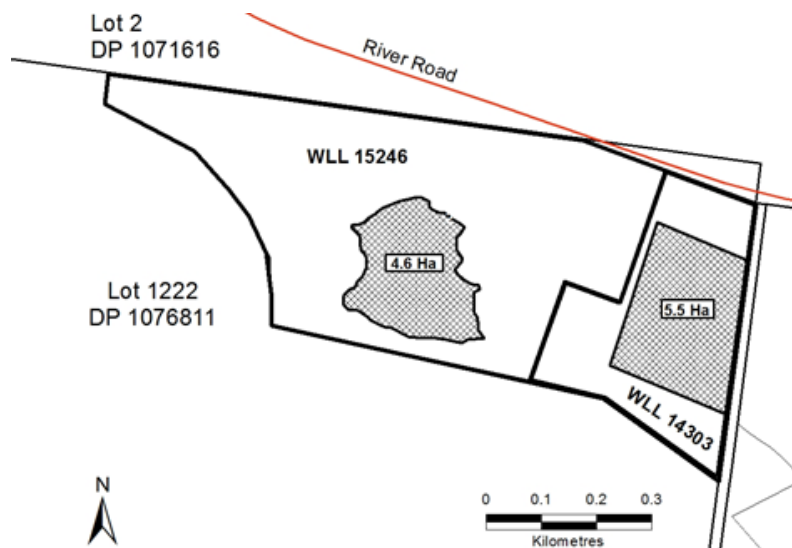
The conditions of Western Lands Lease 15246, being the land contained within Folio Identifier 2/1231182 have been altered effective from 23 May 2017.

As a consequence of the alteration of conditions rent will be assessed annually in line with the *Western Lands Act 1901* and Regulations.

The conditions have been altered by the inclusion of the special conditions following.

**SPECIAL CONDITIONS ATTACHED TO WESTERN LANDS LEASE 15246**

1. The lessee must ensure that sandhills and other soils with a surface texture of loamy sand or coarser are left uncultivated unless specifically approved by the Commissioner.
2. The lessee must ensure land within 60 metres of any texture contrast or duplex soil area remains uncultivated except in accordance with a plan approved by the Commissioner. Texture contrast (or duplex) soils are soil types which have a sandy to loamy topsoil abruptly overlying a clay subsoil and are prone to scalding (producing clay pans and hummocks).
3. The lessee must ensure areas with a slope greater than 2% remain uncultivated until any soil conservation measures documented in a plan approved by the Commissioner have been implemented at the lessee's expense.
4. The lessee must ensure incised drainage lines, other than man-made structures, which carry water after storms are left uncultivated in the channels and for a distance of at least 20 metres on either side of the banks of the channels except when the Commissioner specifies otherwise.
5. There shall be no cultivation within 50 metres of any established road used by the public.
6. The lessee must ensure stubble is retained on the soil surface and must not be burnt, except with the approval of the Commissioner or his delegate.
7. The lessee must undertake any appropriate measures, at his/her own expense, ordered by the Commissioner to rehabilitate any degraded cultivated areas.
8. The lessee must establish windbreaks at his/her own expense as may be ordered by the Commissioner to provide adequate protection of the soil.
9. The lessee must ensure that cultivation and cropping do not alter the natural flood regime or obstruct the reasonable passage of floodwaters. Crops are not to be protected by levees.
10. The lessee must only utilise an area of 4.64 hectares for irrigated cultivation as indicated by the cross hatched area on WLL15246 on the diagram hereunder, and must ensure that no cultivation or ancillary works associated with any cultivation occurs outside of these areas.



**NOTICE OF PURPOSE OTHER THAN THE DECLARED PURPOSE PURSUANT TO  
SECTION 34A(2)(b) OF THE CROWN LANDS ACT 1989**

Pursuant to section 34A(2)(b) of the *Crown Lands Act 1989*, the Crown reserve(s) specified in Column 2 of the Schedule is to be used or occupied under a relevant interest granted for the purpose(s) specified in Column 1 of the Schedule where such use or occupation is other than the declared purpose of the reserve

The Hon Paul Toole, MP  
Minister for Lands and Forestry

**Schedule**

<b>Column 1</b>	<b>Column 2</b>
business purposes	Reserve No. 70062 Public Purpose: water supply Notified: 23 May 1941 File Reference: 17/01460

**NOTICE OF PURPOSE OTHER THAN THE DECLARED PURPOSE PURSUANT TO  
SECTION 34A(2)(b) OF THE CROWN LANDS ACT 1989**

Pursuant to section 34A(2)(b) of the *Crown Lands Act 1989*, the Crown reserve(s) specified in Column 2 of the Schedule is to be used or occupied under a relevant interest granted for the purpose(s) specified in Column 1 of the Schedule where such use or occupation is other than the declared purpose of the reserve

The Hon Paul Toole, MP  
Minister for Lands and Forestry

**Schedule**

<b>Column 1</b>	<b>Column 2</b>
pipeline	Reserve No. 71778 Public Purpose: future public requirements Notified: 21 December 1945 File Reference: WL01H0029-1

**Schedule**

<b>Column 1</b>	<b>Column 2</b>
environmental rehabilitation	Reserve No. 75710 Public Purpose: public recreation Notified: 20 March 1953 File Reference: 17/02699



## Other Government Notices

### ASSOCIATIONS INCORPORATION ACT 2009

Cancellation of incorporation pursuant to section 74

TAKE NOTICE that the incorporation of the following associations is cancelled by this notice pursuant to section 74 of the *Associations Incorporation Act 2009*.

ASSOCIATION FOR CHILDREN WITH A DISABILITY NSW INCORPORATED	INC9878160
AUSTRALIAN ISLAMIC EDUCATION BOARD INCORPORATED	Y1866400
CHEMCERT AUSTRALIA INCORPORATED	INC9874169
GAUR GOVINDA CENTRE INC	INC1401136
THE INTERNATIONAL SOCIETY FOR BUSINESS EDUCATION - AUSTRALIAN CHAPTER INCORPORATED	INC9887294
LAVINGTON PANTHERS CYCLING CLUB INCORPORATED	INC9882896
SINGLETON RYDER CHESHIRE SUPPORT ASSOCIATION INCORPORATED	INC1500304
TENTERFIELD MEALS ON WHEELS INCORPORATED	Y2264234

Cancellation is effective as at the date of gazettal.

Dated this 24th day of May 2017.

Robyne Lunney  
 Delegate of the Commissioner  
 NSW Fair Trading

### ASSOCIATIONS INCORPORATION ACT 2009

Cancellation of Registration pursuant to Section 76

TAKE NOTICE that the registration of the following associations is cancelled by this notice pursuant to section 76 of the *Associations Incorporation Act 2009*.

ALL GAME CLUB OF AUSTRALIA INCORPORATING THE CENTRAL WEST EXHIBITING GAME CLUB INCORPORATED	INC9883318
AMMANA ARTISTIC ASSOCIATION INCORPORATED	INC1401039
AUSTRALIA NSW CHINESE BUSINESSMAN ASSOCIATION INCORPORATED	INC1401342
AUSTRALIAN CHINESE YOUTH FEDERATION INCORPORATED	INC9895234
AUSTRALIAN INTERCULTURAL COMMUNICATION ASSOCIATION INCORPORATED	INC1401569
AUSTRALIANS FOR REVIVE KASHMIR INCORPORATED	INC1401579
AUTISM PROJECTS CENTRAL COAST INCORPORATED	INC1400905
BEGA VALLEY PROGRESS ASSOCIATION INCORPORATED	INC1300640
BLUE DREAM BOATING CLUB ASSOCIATION INCORPORATED	INC1401307
BOGOLONG AQUATIC CLUB INCORPORATED	INC9896725
CENTRAL COAST BOXING TEAM INCORPORATED	INC1401589
CESSNOCK CUTTERS RLFC INCORPORATED	INC1400011
CHARLESTOWN SENIOR TOUCH INCORPORATED	INC1500970
CLUB AUDI - NEW SOUTH WALES INCORPORATED	INC9881220
COMMUNITY ALLIANCE FOR WINDSOR BYPASS INCORPORATED	INC1500698
COOTAMUNDRA CHILDCARE & LEARNING INCORPORATED	INC1601801



DUST DEVILS TRAIL HORSE RIDING CLUB INCORPORATED	INC9894158
FATHERS 4 FAMILIES INCORPORATED	INC9886815
FRIENDS AND FAMILY INCORPORATED	INC1300689
HAWKESBURY COUNCIL WATCH INCORPORATED	INC9884243
ILLAWARRA HARNESS TRAINERS ASSOCIATION INCORPORATED	INC1500375
LOWER HUNTER AQUANAUTS AMATEUR SWIMMING CLUB INCORPORATED	INC9880132
MORTDALE CHAMBER OF COMMERCE INCORPORATED	INC9892748
NEW SOUTH WALES SOCCER REFEREES INCORPORATED	Y0957745
SUDANESE COMMUNITY ASSOCIATION NSW NORTHERN RIVERS INCORPORATED	INC9889716
THE ANIMAL RESCUE KINGDOM INCORPORATED	INC1300379
THE BANGABANDHU PARISHAD OF AUSTRALIA INCORPORATED	INC9891249
THE BIAFRAN ALLIANCE INCORPORATED	INC9886586
TUZAMURANE INCORPORATED	INC1500369
WEST SYDNEY GOLF CLUB INCORPORATED	INC1401756

Cancellation is effective as at the date of gazettal.

Dated this 26th day of May 2017.

Christine Gowland  
 Delegate of the Commissioner  
 NSW Fair Trading

---

#### **ASSOCIATIONS INCORPORATION ACT 2009**

Cancellation of registration pursuant to section 80

TAKE NOTICE that METRO ASSIST INCORPORATED (INC 9893573) became registered under the *Corporations Act 2001* as METRO ASSIST LIMITED (ACN 615 565 869), a company limited by guarantee, on the 26th day of OCTOBER 2016, and accordingly its registration under the *Associations Incorporation Act 2009* is cancelled as of that date.

Jodie Matheson  
 Delegate of the Commissioner  
 NSW Fair Trading

19 May 2017

---

#### **ASSOCIATIONS INCORPORATION ACT 2009**

Cancellation of registration pursuant to section 80

TAKE NOTICE that SCHIZOPHRENIA FELLOWSHIP OF NEW SOUTH WALES INC Y0036115 became registered under the *Corporations Act 2001* as SCHIZOPHRENIA FELLOWSHIP OF NEW SOUTH WALES LTD ACN: 617 236 914, a company limited by guarantee, on the 8th day of February 2017, and accordingly its registration under the *Associations Incorporation Act 2009* is cancelled as of that date.

Robyne Lunney  
 Delegate of the Commissioner  
 NSW Fair Trading  
 24th May 2017

---

**COMPANION ANIMALS REGULATION 2008**
**ORDER**

Organisations approved by the Chief Executive, Local Government  
under clause 16(d) of the Companion Animals Regulation 2008

Pursuant to clause 16(d) of the *Companion Animals Regulation 2008*, the organisation listed in Schedule 1 is hereby approved, subject to the conditions contained in Schedule 2.

**SCHEDULE 1**

<i>Name of organisation</i>	<i>Address of organisation</i>
Paws for Love	16 Emerald Drive EAGLE VALE NSW 2558

**SCHEDULE 2**

1. The exemption under clause 16(d) of the *Companion Animals Regulation 2008* from the requirements of section 9 of the *Companion Animals Act 1998* only applies to an animal in the custody of an organisation listed in Schedule 1:
  - a) if the organisation is holding that animal for the sole purpose of re-housing the animal with a new owner; and
  - b) if the organisation maintains appropriate records that show compliance with the *Companion Animals Act 1998*, *Companion Animals Regulation 2008* and the Guidelines for Approval to be an Organisation Exempt from Companion Animal Registration under clause 16(d) of the *Companion Animals Regulation 2008*; and
  - c) if the organisation maintains a register that is made available to the relevant local council and the Office of Local Government as requested. The Register must list the names of all carers involved in the rehoming of animals and the locations of all animals received under the exemption while in the custody of the organisation.
2. The exemption under clause 16(d) of the *Companion Animals Regulation 2008* from the requirements of section 9 of the *Companion Animals Act 1998* expires five years from the date of this order, unless revoked or varied at an earlier time.

Sonja Hammond  
Acting Manager, Performance  
Office of Local Government  
Date: 19/05/2017

---

**CRIMINAL PROCEDURE ACT 1986**

District Court Criminal Practice Note 9  
Standard Case Management Directions

This Practice Note amends District Court Criminal Practice Note 9 issued on 1 September 2013. It is to take effect from 14 July 2017.

1. Unless the Court orders otherwise, notice of the prosecution case pursuant to s141(l)(a) of the *Criminal Procedure Act 1986* should be given to the accused person no later than **five weeks** prior to the date set for the trial.
2. Notice of the defence response to the prosecution's notice pursuant to s141(l)(b) of the Criminal Procedure Act should be given no later than **21 days** prior to the date set for trial.
3. Notice of the prosecution response to the defence response pursuant to s141(l)(c) of the Criminal Procedure Act should be given prior to the date set for trial.

The Hon Justice D Price AM  
Chief Judge  
23 May 2017

## GEOGRAPHICAL NAMES ACT 1966

### Notice to Amend Locality Boundaries in the Lithgow Local Government Area

PURSUANT to the provisions of section 10 of the *Geographical Names Act 1966*, the Geographical Names Board hereby notifies that it has on this day amended the locality boundaries of Lidsdale and Marrangaroo to encompass the locality of Springvale in the Lithgow Local Government Area as shown on map GNB3689-5.

The amendment has resulted in Springvale no longer being a locality the name will be retained in the Geographical Names Register as a 'Rural Place'.

The position and extent of these features are shown in the Geographical Names Register of New South Wales which can be viewed on the Geographical Names Board's website at [www.gnb.nsw.gov.au](http://www.gnb.nsw.gov.au).

Narelle Underwood  
Chair  
Geographical Names Board  
PO Box 143  
BATHURST NSW 2795

---

## LOCAL GOVERNMENT ACT 1993

### Section 218CB

#### Determination to maintain rate path

I, the Hon GABRIELLE UPTON, MP, Minister for Local Government, pursuant to section 218CB of the *Local Government Act 1993*, determine that the methodology set out in Schedule A is to apply to the councils listed in Schedule B when setting rates for land during the relevant period.

Dated this 18th day of May 2017.

GABRIELLE UPTON, MP  
Minister for Local Government

#### Schedule A

1. The structure for rates applied by a former council to rates levied for a parcel of land in a former area for the 2015/2016 rating year is to be applied by the new council to that parcel during the relevant period.
2. The category or sub-category applied to a parcel of land in a former area for rating purposes for the 2015/2016 rating year is to be applied by the new council to that parcel during the relevant period. However, this clause does not prevent a person from applying for a review of a category under section 525 of the Act or from making an appeal under section 526 of the Act.
3. It does not matter that different rating structures apply to different parcels within the same area as a result of this determination.
4. Despite clauses (1) and (2), if a single valuation for two or more parcels of land is received from the Valuer General under section 26 of the *Valuation of Land Act 1916*, and the parcels of land were located in different former areas, the new council may apply one of the rating structures applied by a former council to all land the subject of the valuation as if it was a single parcel during the relevant period.
5. A new council's notional general income for each year of the relevant period is to be determined by adding together the amount of general income for each of the former areas in the area of the new council, determined as if the amalgamation effected by a relevant proclamation had not taken place.
6. Any variation of a former council's notional general income under Part 2 of Chapter 15 of the Act that would have been applicable, had an amalgamation effected by a relevant proclamation not taken place, to the determination of the amount of rates and charges for land within the area of a new council during a particular period continues to apply to the determination of rates and charges in respect of that land.

#### Definitions

In this determination:

**former council** means the council of a former area.

**former area** means an area that was amalgamated by a relevant proclamation.

**new council** means a council listed in Schedule B to this determination.

**relevant period** has same meaning as in section 218CB(2) of the Act.

**relevant proclamation** means the *Local Government (Bayside) Proclamation 2016*, *Local Government (City of Parramatta and Cumberland) Proclamation 2016*, or *Local Government (Council Amalgamations) Proclamation 2016*.

**Schedule B**

- Armidale Regional Council
- Bayside Council
- Canterbury-Bankstown Council
- Central Coast Council
- City of Parramatta Council
- Cumberland Council
- Dubbo Regional Council
- Edward River Council
- Federation Council
- Georges River Council
- Cootamundra-Gundagai Regional Council
- Hilltops Council
- Inner West Council
- Mid-Coast Council
- Murray River Council
- Murrumbidgee Council
- Northern Beaches Council
- Queanbeyan-Palerang Regional Council
- Snowy Monaro Regional Council
- Snowy Valleys Council

**LOCAL GOVERNMENT ACT 1993**

**EXEMPTION OF COUNCILS FROM THE PROVISIONS OF SECTION 512 OF THE LOCAL GOVERNMENT ACT 1993**

I, GABRIELLE UPTON MP, Minister for Local Government, in pursuance of section 512(2) of the *Local Government Act 1993*, do, by this Order, exempt the councils on the attached schedule from the operation of section 512(1)(b) for the financial year 2016 17.

Dated this 16th day of May 2017

The Hon Gabrielle Upton MP  
Minister for Local Government

**Schedule**

<b>Council</b>	<b>Excess Amounts (\$)</b>
Balranald Shire Council	-18,308
Bega Valley Shire Council	-18,443
Bellingen Shire Council	-1,542
Blayney Shire Council	-207,625
Blue Mountains City Council	-3,423
Burwood Council	-1,255

<b>Council</b>	<b>Excess Amounts (\$)</b>
Byron Shire Council	-1,158
Central Darling Shire Council	-6,261
Cowra Council	-12,300
Forbes Shire Council	-5,234
Griffith City Council	-13,110
Orange City Council	-22,706
Tenterfield Shire Council	-10,000
Walcha Council	-10,000
Walgett Shire Council	-4,284
Willoughby City Council	-1,836
Richmond Valley Council	-190,395
Yass Valley Council	-1,435
Lithgow City Council	-3,320
Upper Hunter Shire Council	-667
Albury City Council	-21,386
Snowy Monaro Regional Council	-43,000
Murrumbidgee Council	-1,000
Edward River Council	-17,399
Cootamundra-Gundagai Regional Council	-2,000
Cumberland Council	-25,000

## POISONS AND THERAPEUTIC GOODS REGULATION 2008

### ORDER

#### Restoration of Drug Authority

In accordance with the provisions of clause 175(1) of the *Poisons and Therapeutic Goods Regulation 2008*, a direction has been issued that the Order that took effect on and from 31 August 2016 prohibiting **Ms Sinead LEANEY** of Gosford NSW 2250 from supplying or having possession of a drug of addiction as authorised by clause 101(1) of the Regulation for the purposes of her profession as an ambulance officer, shall cease to operate from 26 May 2017.

Dated at Sydney, 24 May 2017

ELIZABETH KOFF  
Secretary  
NSW Health

## SUBORDINATE LEGISLATION ACT 1989

### Proposed NSW Trustee and Guardian Regulation 2017

The Department of Justice invites comments and submissions by those who are interested in the proposed *NSW Trustee and Guardian Regulation 2017*.

The object of the proposed *NSW Trustee and Guardian Regulation 2017* is to remake, with minor amendments, the provisions of the existing *NSW Trustee and Guardian Regulation 2008*.

A Regulatory Impact Statement (RIS) has been prepared in relation to the proposed Regulation. Copies of both the RIS and the proposed Regulation are available online on the Department of Justice website at [www.justice.nsw.gov.au](http://www.justice.nsw.gov.au) and the Have Your Say website at <https://www.nsw.gov.au/improving-nsw/have-your-say/>

Submissions close on Tuesday 27 June 2017.

Details on how to make a submission are contained in the RIS.

---

**SUBORDINATE LEGISLATION ACT 1989**

NSW Ministry of Health

**Proposed Private Health Facilities Regulation 2017**

The Ministry of Health proposes to make the *Private Health Facilities Regulation 2017*.

In accordance with the requirements of the *Subordinate Legislation Act 1989*, a regulatory impact statement has been prepared to discuss the details of the proposed Regulation and its costs and benefits.

To facilitate public consultation, a copy of the regulatory impact statement and proposed Regulation may be obtained from the Ministry of Health's internet site <http://www.health.nsw.gov.au/legislation/Pages/regulations.aspx> or by contacting the Ministry's Legal and Regulatory Services Branch by email at [legalmail@doh.health.nsw.gov.au](mailto:legalmail@doh.health.nsw.gov.au).

Comments and submissions on the proposed Regulation and regulatory impact statement will be accepted until 5 pm on 30 June 2017.

---

**SURVEYING AND SPATIAL INFORMATION ACT 2002**

Registration of Surveyors

PURSUANT to the provisions of the *Surveying and Spatial Information Act 2002*, Section 10(1) (a), the undermentioned persons have been Registered as a Land Surveyor in New South Wales

<b>Name</b>	<b>Address</b>	<b>Effective Date</b>
DAVIDSON Robert Seymour	Suite 904, Level 9-89 York street Sydney	09 May 2017

Narelle Underwood  
President

Michael Spiteri  
Registrar

# COUNCIL NOTICES

## CAMPBELLTOWN CITY COUNCIL

### ROADS ACT 1993

#### Naming of Roads

Notice is hereby given that Campbelltown City Council, pursuant to section 162 of the *Roads Act 1993*, has officially named the road(s) as shown hereunder:

Name	Locality
TREFOIL CLOSE	Denham Court
<b>Description</b>	
A new road within Stage 14 of the Willowdale estate, off Brooklime Crescent.	

Name	Locality
BROOKLIME CRESCENT	Denham Court
<b>Description</b>	
A new road within Stage 14 of the Willowdale estate, off Fanflower Avenue.	

LINDY DEITZ, General Manager, Campbelltown City Council, PO Box 57, CAMPBELLTOWN NSW 2560

GNB Ref: 0088

[9137]

## EUROBODALLA SHIRE COUNCIL

### ROADS ACT 1993

#### Naming of Roads

Notice is hereby given that Eurobodalla Shire Council, pursuant to section 162 of the *Roads Act 1993*, has officially named the road(s) as shown hereunder:

Name	Locality
MYLOTT CLOSE	Tuross Head
<b>Description</b>	
The currently unnamed road that intersections Hector McWilliam Drive, Tuross Head at coordinates 240675.942, 6007772.233 and heads in an easterly direction for 1.1km. This unnamed road provides access to Kyla Park/Oval/Hall known as Lot 91 DP 604795.	

DR CATHERINE DALE, General Manager, Eurobodalla Shire Council, PO Box 99, MORUYA NSW 2537

GNB Ref: 0083

[9138]

## LIVERPOOL CITY COUNCIL

### ROADS ACT 1993

#### Naming of Roads

Notice is hereby given that Liverpool City Council, pursuant to section 162 of the *Roads Act 1993*, has officially named the road(s) as shown hereunder:

Name	Locality
SEBRIGHT STREET	Austral
<b>Description</b>	
An unnamed road created as part of a new subdivision of Lot 860 and 885 DP2475 in Austral	

Name	Locality
BONNIE ROCK ROAD	Austral

<b>Description</b>	
A new road created as part of subdivision of Lot 228 DP 2475 in Austral.	
<b>Name</b>	<b>Locality</b>
CRUSADER STREET	Austral
<b>Description</b>	
A new road created as part of subdivision of Lot 228 DP2475 in Austral.	
<b>Name</b>	<b>Locality</b>
DRIFTWAY STREET	Austral
<b>Description</b>	
An unnamed road created as part of new subdivision of Lot 860 and 885 DP2475 in Austral	

KIERSTEN FISHBURN, Chief Executive Officer, Liverpool City Council, Locked Bag 7064, Liverpool BC, LIVERPOOL NSW 2170

GNB Ref: 0086 [9139]

**LOCKHART SHIRE COUNCIL**

ROADS ACT 1993

Naming of Roads

Notice is hereby given that Lockhart Shire Council, pursuant to section 162 of the *Roads Act 1993*, has officially named the road(s) as shown hereunder:

<b>Name</b>	<b>Locality</b>
CARSON ROAD	The Rock
<b>Description</b>	
Beginning at Milne Road, continuing in an approximately northerly direction for 450m.	

PETER VENERIS, General Manager, Lockhart Shire Council, PO Box 21, LOCKHART NSW 2656

GNB Ref: 0075

[9140]

**NAMBUCCA SHIRE COUNCIL**

ROADS ACT 1993

LAND ACQUISITION (JUST TERMS COMPENSATION) ACT 1991

NOTICE OF COMPULSORY ACQUISITION OF LAND

NAMBUCCA SHIRE COUNCIL declares with the approval of His Excellency the Governor that the land and easement described in the schedule below, excluding any mines or deposits of minerals in the land, are acquired by compulsory process in accordance with the provisions of the *Land Acquisition (Just Terms Compensation) Act 1991* for public road and easement for services.

Dated at Macksville, this 22nd day of May 2017

MICHAEL COULTER, General Manager, Nambucca Shire Council, PO Box 177 Macksville NSW 2447.

**SCHEDULE**

Lot 1 DP 1186582

Lot 2 DP 1186582

Lot 3 DP 1186582

Lot 4 DP 1186582

(E) Easement for Services variable width over Lot 5 DP 1186582

[9141]



**NORTH SYDNEY COUNCIL**

Heritage Act 1977

Interim Heritage Order No. 1/2017

24 Cranbrook Avenue, Cremorne

Under Section 25 of the *Heritage Act 1977*, North Sydney Council, do by this notice:

- I. Make an Interim Heritage Order to cover the item of the environmental heritage specified or described in Schedule ‘A’; and
- II. Declare that the Interim Heritage Order shall apply to the curtilage or site of such item, being the land described in Schedule ‘B’

This Interim Heritage Order will lapse six months from the date that it is made unless the local council has passed a resolution before that date either:

- (1) In the case of an item which, in the council’s opinion, is of local significance, to place the item on the heritage schedule of a local environmental plan with appropriate provisions for protecting and managing the item; and
- (2) In the case of an item which in the council’s opinion, is of State heritage significance, nominate the item for inclusion on the State Heritage Register.

Ross McCreanor, A/General Manager, North Sydney Council

Dated at North Sydney, 24 May 2017

**SCHEDULE ‘A’**

The property situated at 24 Cranbrook Avenue, Cremorne NSW 2090 on the land described in Schedule ‘B’.

**SCHEDULE ‘B’**

The parcel of land known as Lot 17 in DP 8862 with particular reference to the existing one-storey dwelling including its interior and surrounding gardens.

[9142]

**PORT MACQUARIE-HASTINGS COUNCIL**

ROADS ACT 1993

Naming of Roads

Notice is hereby given that Port Macquarie-Hastings Council, pursuant to section 162 of the *Roads Act 1993*, has officially named the road(s) as shown hereunder:

<b>Name</b>	<b>Locality</b>
ALBAN PLACE	Port Macquarie
<b>Description</b>	
Road formation leading off Stewart Street to the south wall of the Hastings River breakwall. NOTE: This proposal replaces an earlier proposal using the proposed name Narani View.	
<b>Name</b>	<b>Locality</b>
ELLIOT WAY	Port Macquarie
<b>Description</b>	
Road formation leading off Stewart Street to the Marine Rescue building and Town Beach Kiosk and then rejoining at William Street. NOTE: This naming proposal replaces an earlier proposal with the proposed name “Prince Regent Loop”	

CARL BENNETT, GIS Manager, Port Macquarie-Hastings Council, PO Box 84, PORT MACQUARIE NSW 2444

GNB Ref: 0084

[9143]

**THE HILLS SHIRE COUNCIL**

Roads Act 1993

Section 10

Notice is hereby given that The Hills Shire Council dedicates the land described in the schedule below as public road under Section 10 of the *Roads Act 1993*.

GENERAL MANAGER, The Hills Shire Council, 3 Columbia Court, Baulkham Hills NSW 2153

**SCHEDULE**

All that piece or parcel of land known as Lot 1 in DP 1227432 in The Hills Shire Council, Parish of Nelson, County of Cumberland, and as described in Folio Identifier 1/1227432

[9144]

---

**WILLOUGHBY CITY COUNCIL**

IMPOUNDING ACT 1993

Boat Trailer Impounding Areas Order

Willoughby City Council, as an impounding authority under the *Impounding Act 1993*, hereby orders that from 26 May 2017 the whole of the Willoughby Local Government Area as described in the schedule below is a “declared area” for the purposes of section 15A(1) of that Act.

**SCHEDULE**



Dated this 26th day of May 2017

DEBRA JUST, GENERAL MANAGER, WILLOUGHBY CITY COUNCIL

[9145]

---

**WOOLLAHRA MUNICIPAL COUNCIL**

Notification of Dedication as a Public Road

On 14 June 2016, Woollahra Municipal Council resolved to dedicate the land as a public road in accordance with Section 16 of the *Roads Act 1993*.

**Descriptions**

Part of the residue land comprised in Certificate of Title Volume 225 Folio 84 comprising Hargrave Lane, Paddington, Parish of Alexandria and County of Cumberland.

**Note:** (1) On dedication, title for the land will remain vested in Woollahra Municipal Council as a public road.

Dated 24/4/2017

Gary Leonard James, General Manager, Woollahra Municipal Council

[9146]

---

**WOOLLAHRA MUNICIPAL COUNCIL**

Notification of Dedication as a Public Road

On 26 September 2016, Woollahra Municipal Council resolved to dedicate the land as a public road in accordance with Section 16 of the *Roads Act 1993*.

**Descriptions**

Part of the residue land comprised in Crown Grant Serial 35 Folios 249, 250 and 251 at Paddington, Parish of Alexandria and County of Cumberland.

**Note:** (1) On dedication, title for the land will remain vested in Woollahra Municipal Council as public road.

Dated: 27/4/2017

Gary Leonard JAMES, General Manager, Woollahra Municipal Council

[9147]

---

**WOLLONGONG CITY COUNCIL**

Roads Act 1993

Section 16

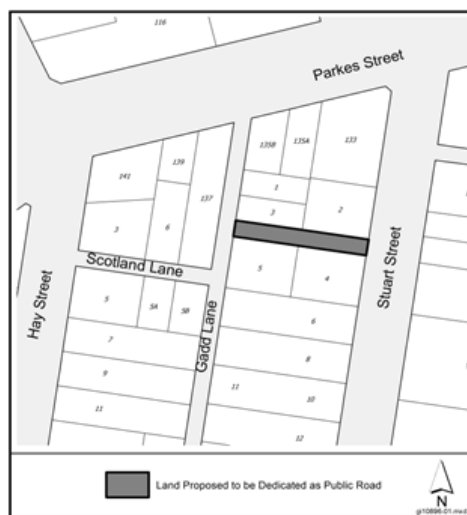
Notice of Dedication of Land as Public Road

NOTICE is hereby given that pursuant to section 16 of the *Roads Act 1993*, the land described in the Schedule below is hereby dedicated as public road.

D. FARMER, General Manager, Wollongong City Council, Locked Bag 8821, Wollongong DC NSW 2500.

**SCHEDULE**

That portion of land shown in dark grey on the accompanying plan. The land is located in Helensburgh, NSW.



[9148]

---

**WOLLONGONG CITY COUNCIL**

ROADS ACT 1993

Naming of Roads

Notice is hereby given that Wollongong City Council, pursuant to section 162 of the *Roads Act 1993*, has officially named the road(s) as shown hereunder:

<b>Name</b>	<b>Locality</b>
BUSH PEA LANE	Helensburgh
<b>Description</b>	
Located between Stuart Street and Club Lane in Helensburgh.	

DAVID FARMER, General Manager, Wollongong City Council, Locked Bag 8821, WOLLONGONG DC NSW 2500

GNB Ref: 0087

[9149]

---

**WOLLONGONG CITY COUNCIL**

ROADS ACT 1993

Naming of Roads

Notice is hereby given that Wollongong City Council, pursuant to section 162 of the *Roads Act 1993*, has officially named the road(s) as shown hereunder:

<b>Name</b>	<b>Locality</b>
HECTOR STREET	Wollongong
<b>Description</b>	
It is proposed to rename Robertson Street, Wollongong from its commencement with Hector Street to where it joins with Harbour Street, Wollongong. It is proposed to rename Robertson St as Hector Street as an extension of that road.	

DAVID FARMER, General Manager, Wollongong City Council, Locked Bag 8821, WOLLONGONG DC NSW 2500

GNB Ref: 0082

[9150]

---

**YASS VALLEY COUNCIL**

Roads Act 1993 Section 10

Notice Of Dedication of Land as Public Road

Notice is hereby given that at Uriarra in the Yass Valley Council Area dedicates the land described in the schedule below as public road under Section 10 *Roads Act 1993*.

David Rowe, General Manager, Yass Valley Council, PO Box 6, Yass, NSW 2582

**Schedule**

Parcel of land situated in Yass Valley Council area, Parish Urayrra, County of Cowley, Lot 1 Deposited Plan 1222714.

[9151]

## PRIVATE NOTICES

### CHURCHES OF CHRIST IN NEW SOUTH WALES INCORPORATION ACT 1947

#### Appointment of Registrar

Notice is hereby given that in accordance with the provisions of the abovementioned Act the Churches of Christ Property Trust has appointed Mr Shamus Toomey as Registrar under the Act.

This appointment shall take effect from the date of this notice.

The registered address of the Registrar is -

Level One  
3 Rider Boulevard  
RHODES NSW 2138

Dated at Rhodes this 18th day of May 2017

Executed by order of The Churches of Christ Property Trust

The Common Seal of The Churches of Christ Property Trust was hereunto affixed pursuant to a resolution passed at a duly constituted meeting in the presence of

Philip Smith  
Member

Damien Hannes  
Member

Allan Vincent  
Member

[9152]

### CHURCHES OF CHRIST IN NEW SOUTH WALES INCORPORATION ACT 1947

#### Members of Churches of Christ Property Trust

AT the Conference of the Churches of Christ in NSW held at Stanwell Tops on 13 May 2017, an election of members of the Churches of Christ Property Trust pursuant to section 15(3) of the above Act was held in accordance with the provisions of the above Act and

Steven MARTIN of 18 Clarence Street, Burwood;  
Wilhelmus VAN DEN BERG of 101 Russell Avenue, Valley Heights; and  
Allan Robert VINCENT of Lot 21 Mitchell Highway, Dubbo,

were appointed as members of the Churches of Christ Property Trust.

As a result of such appointment, the following persons comprise and are registered as the Churches of Christ Property Trust under the said Act namely:

David Andrew BENTLEY of Unit 4, 25-27 Jacaranda Road, Caringbah;  
Andrew Christopher BILLING of Unit 3, 12-28 Daphne Street, Botany;  
Damien Ashley HANNES of 6 Hallstrom Close, Northbridge;  
Richard John REEVE of 4 Brock Avenue, St Marys;  
Steven MARTIN of 18 Clarence Street, Burwood;  
Philip Gordon SMITH of 16 Mills Avenue, Asquith;  
Shamus Paul TOOMEY of 538 Box Road, Jannali;  
Wilhelmus VAN DEN BERG of 101 Russell Avenue, Valley Heights; and  
Allan Robert VINCENT of Lot 21 Mitchell Highway, Dubbo.

Dated at Jannali, this 22nd day of May 2017.

Shamus TOOMEY, Registrar

[9153]