

Government Gazette

of the State of
New South Wales

Number 78
Friday, 7 July 2017

The New South Wales Government Gazette is the permanent public record of official notices issued by the New South Wales Government. It also contains local council and other notices and private advertisements.

The Gazette is compiled by the Parliamentary Counsel's Office and published on the NSW legislation website (www.legislation.nsw.gov.au) under the authority of the NSW Government. The website contains a permanent archive of past Gazettes.

To submit a notice for gazettal – see Gazette Information.

GOVERNMENT NOTICES

Appointments

CONSTITUTION ACT 1902

MINISTERIAL ARRANGEMENTS FOR THE MINISTER FOR TRANSPORT AND INFRASTRUCTURE

Pursuant to section 36 of the *Constitution Act 1902*, His Excellency the Lieutenant-Governor, with the advice of the Executive Council, has authorised the Honourable M J Pavey MP to act for and on behalf of the Minister for Transport and Infrastructure on and from 10 July 2017 to 30 July 2017, inclusive.

5 July 2017

GLADYS BEREJKLIAN MP
Premier

CONSTITUTION ACT 1902

MINISTERIAL ARRANGEMENTS FOR THE MINISTER FOR WESTERN SYDNEY, MINISTER FOR WESTCONNEX, AND MINISTER FOR SPORT

Pursuant to section 36 of the *Constitution Act 1902*, His Excellency the Lieutenant-Governor, with the advice of the Executive Council, has authorised the Honourable M J Pavey MP, to act for and on behalf of the Minister for WestConnex on and from 10 July 2017 to 21 July 2017, inclusive; and the Honourable R C Williams MP, to act for and on behalf of the Minister for Western Sydney and Minister for Sport on and from 10 July to 21 July 2017, inclusive.

5 July 2017

GLADYS BEREJKLIAN MP
Premier

CONSTITUTION ACT 1902

MINISTERIAL ARRANGEMENTS FOR THE MINISTER FOR HEALTH AND MINISTER FOR MEDICAL RESEARCH

Pursuant to section 36 of the *Constitution Act 1902*, His Excellency the Lieutenant-Governor, with the advice of the Executive Council, has authorised the Honourable P J Goward MP to act for and on behalf of the Minister for Health and Minister for Medical Research on and from 12 July to 30 July 2017, inclusive.

5 July 2017

GLADYS BEREJKLIAN MP
Premier

Planning and Environment Notices

CONTAMINATED LAND MANAGEMENT ACT 1997

Environment Protection Authority

Declaration of significantly contaminated land

(Section 11 of the Contaminated Land Management Act 1997)

Declaration Number 20171102; Area Number 3407

The Environment Protection Authority (EPA) declares the following land to be significantly contaminated land under the *Contaminated Land Management Act 1997* ("the Act"):

1. Land to which this declaration applies ("the site")

Lot 6 in Section 7 of DP 759117 located within the Tamworth Regional Council LGA, with street address 65-71 Nundle Road, Woolomin, NSW 2340. Refer to attached map showing the approximate location of the declared area.

2. Nature of contamination affecting the site:

The EPA has found that the site is contaminated with the following substances ("the contaminants"):

- Petroleum hydrocarbons (TPH/TRH) including Benzene, Toluene, Ethylbenzene and Xylenes (BTEX); and
- Naphthalene.

3. Nature of harm that the contaminants may cause:

The EPA has considered the matters in s.12 of the Act and for the following reasons has determined that the land is contaminated and that the contamination is significant enough to warrant regulation under the Act:

- The groundwater is contaminated with petroleum hydrocarbons as a result of a fuel loss from the underground petroleum storage system (UPSS);
- Elevated concentrations of fuel-related contaminants were reported in off-site groundwater above appropriate guideline criteria following the fuel loss;
- The beneficial use of groundwater as a source of water for domestic purposes has been adversely impacted by the contamination;
- The Woolomin community are not able to extract groundwater for domestic use as they had previously as a result of the contamination; and
- There were potential risks to on-site and off-site receptors from the contamination, including users of groundwater and occupants of nearby buildings and confined spaces through vapour intrusion.

4. Further action under the Act

The making of this declaration does not prevent the carrying out of voluntary management of the site and any person may submit a voluntary management proposal for the site to the EPA.

5. Submissions invited

The public may make written submissions to the EPA on:

- Whether the EPA should issue a management order in relation to the site; or
- Any other matter concerning the site.

Submissions should be made in writing to:

Director Contaminated Land Management
Environment Protection Authority
PO Box A290
SYDNEY SOUTH NSW 1232

or emailed to: contaminated.sites@epa.nsw.gov.au

or faxed to 02 9995 5930

by not later than 28 July 2017

DAVID GATHERCOLE Signed 28/06/2017
A/Director Contaminated Land Management
Environment Protection Authority

NOTE:

Management order may follow

If management of the site or part of the site is required, the EPA may issue a management order under s.14 of the Act.

Amendment/Repeal

This declaration may be amended or repealed. It remains in force until it is otherwise amended or repealed. The subsequent declaration must state the reasons for the amendment or repeal (s.44 of the Act).

Information recorded by the EPA

Section 58 of the Act requires the EPA to maintain a public record. A copy of this significantly contaminated land declaration will be included in the public record.

Information recorded by councils

Section 59 of the Act requires the EPA to give a copy of this declaration to the relevant local council. The council is then required to note on its planning certificate issued pursuant to s149 (2) of the Environmental Planning and Assessment Act 1979 that the land is declared significantly contaminated land. The EPA is required to notify council as soon as practicable when the declaration is no longer in force and the notation on the s149 (2) certificate is no longer required.

Relationship to other regulatory instrument

This declaration does not affect the provisions of any relevant environmental planning instruments which apply to the land or provisions of any other environmental protection legislation administered by the EPA.

Woolomin General Store, part of 65-71 Nundle Road, Woolomin, NSW



— Approximate site boundary

Nundle Road

CONTAMINATED LAND MANAGEMENT ACT 1997

Environment Protection Authority (EPA)

NOTICE TO CEASE APPROVAL OF VOLUNTARY MANAGEMENT PROPOSAL

(Section 17(7) of the Contaminated Land Management Act 1997)

Notice Number 201717-7-02; Area Number 3240

BACKGROUND

The land to which this notice applies was declared as “significantly contaminated land” (declaration No. 21108) on 26 February 2009 by the Environment Protection Authority (EPA) and has been the subject of an EPA approved voluntary remediation agreement (VRA – Agreement No. 26113 issued on 29 June 2009) which was amended by Mobil Oil Australia (the proponent) and approved by the EPA (Approval No. 20134437).

LAND TO WHICH THIS NOTICE APPLIES

Description	Address
Mobil East Nowra	Lot 3 Kalandar Street, Nowra East, NSW (Lot 3 in DP 542656)

COMPLETION OF APPROVED VMP

The proponent carried out management actions under the VRA approved by the EPA on 29 June 2009 (Approval No. 26113) and amended voluntary management proposal (Notice No. 20134437). The management actions under the VMP have been completed and the documentation has been made available to the EPA. Pursuant to section 17(7) of the CLM Act, this proposal ceases to be an approved VMP as the EPA is satisfied that the terms of the proposal have been carried out.

Signed:

DAVID GATHERCOLE
A/Director – Contaminated Land Management
Environment Protection Authority

Date: 28 June 2017

CONTAMINATED LAND MANAGEMENT ACT 1997

Environment Protection Authority

Notice to repeal significantly contaminated land declaration

(Section 44 of the Contaminated Land Management Act 1997)

Notice Number 20174409; Area Number 3240

Background

The land to which this notice applies, was declared as “significantly contaminated land” (declaration No. 21108 in Area 3240) issued by the Environment Protection Authority (EPA). Required investigations have been completed and results have been provided to the EPA.

Repeal

Having reviewed the results of the management actions and Site Audit Statement, the EPA is satisfied that it no longer has reason to believe that contamination of the land to which this notice applies is significant enough to warrant regulation under the *Contaminated Land Management Act 1997* (CLM Act).

Pursuant to section 44 of the CLM Act, declaration of significantly contaminated land No. 21088 dated 26 February 2009, gazetted on 6 March 2009, ceases to be in force on the date on which this notice is signed.

Land to which this notice applies

Description	Address
Mobil East Nowra	Lot 3 Kalandar Street, East Nowra, NSW (Lot 3 in DP 542656)

DAVID GATHERCOLE
A/Director Contaminated Land Management
Environment Protection Authority

Date: 28 June 2017

NOTE:

Information recorded by the EPA

Section 58 of the CLM Act requires the EPA to maintain a public record. A copy of this notice will be included in the public record.

Information recorded by councils

Section 59 of the CLM Act requires the EPA to give a copy of this notice to the relevant local council. The council may then make appropriate consequential modifications to the planning certificate issued in relation to the land to which this notice applies pursuant to s149 of the *Environmental Planning and Assessment Act 1979*.

Relationship to other regulatory instrument

This repeal notice does not affect the provisions of any relevant environmental planning instruments which apply to the land or provisions of any other environmental protection legislation administered by the EPA.

Previous regulatory instrument

As of 1 July 2009, all current declarations of investigation area and declarations of remediation site are taken to be declarations of significantly contaminated land, all current investigation orders and remediation orders are taken to be management orders and all current agreed voluntary investigation proposals and agreed voluntary remediation proposals are taken to be approved voluntary management proposals.

NATIONAL PARKS AND WILDLIFE ACT 1974

Pilliga Outwash Parks Statement of Management Intent on exhibition until
07 August 2017: comments sought

The Pilliga Outwash Parks Statement of Management Intent on exhibition until 07 August 2017. This draft plan covers Pilliga National Park, Pilliga State Conservation Area, Pilliga West National Park, Pilliga West State Conservation Area and Merriwindi State Conservation Area.

The Statement of Management Intent (SMI) may be viewed at:

- NPWS Baradine Office, 50-58 Wellington Street, Baradine, NSW 2396
- Coonamble Shire Council, 80 Castlereagh Street, Coonamble, NSW 2829
- Walgett Shire Council, 77 Fox Street, Walgett, NSW 2832
- Baradine Library, 13 -15 Wellington Street, Baradine, NSW 2396
- Narrabri Visitor information Centre, 103 Newell Highway, Narrabri NSW 2390
- Coonabarabran Library, John Street, Coonabarabran NSW 2357
- OEH Customer Centre, Level 14, 59-61 Goulburn Street, Sydney

Submissions on the plan must be received by 07 August 2017 by:

- email to npws.parkplanning@environment.nsw.gov.au; or
- mail to The Planner, Pilliga Outwash Parks, NPWS, PO BOX 1049 Griffith NSW 2680; or
- using the online form on the OEH 'Have your say' website: <https://engage.environment.nsw.gov.au/consult>

Your comments on the SMI may include 'personal information'. See www.environment.nsw.gov.au/help/privacy.htm for information on how we will treat any personal information you provide, and the 'Have your say' webpage for information on how we may use and publish comments provided in your submission. For more information, contact Laura Babian on 0427 864 889.

Mining and Petroleum Notices

NOTICE is given that the following applications have been received:

EXPLORATION LICENCE APPLICATIONS

(T17-1121)

No. 5521, PTR RESOURCES PTY LTD (ACN 153 851 702), area of 89 units, for Group 1, dated 27 June, 2017. (Armidale Mining Division).

(T17-1122)

No. 5522, PANDA MINING PTY LTD (ACN 137548237), area of 37 units, for Group 1 and Group 2, dated 28 June, 2017. (Broken Hill Mining Division).

(T17-1123)

No. 5523, PANDA MINING PTY LTD (ACN 137548237), area of 18 units, for Group 1 and Group 2, dated 28 June, 2017. (Broken Hill Mining Division).

The Honorable Don Harwin MLC
Minister for Resources

NOTICE is given that the following applications have been granted:

EXPLORATION LICENCE APPLICATIONS

(T15-1062)

No. 5189, now Exploration Licence No. 8540, STONEWALL RESOURCES LIMITED (ACN 131 758 177), County of Georgiana, Map Sheet (8830), area of 1 units, for Group 1, dated 22 March, 2017, for a term until 22 March, 2019.

(T16-1058)

No. 5302, now Exploration Licence No. 8604, THOMSON RESOURCES LTD (ACN 138 358 728), County of Dowling, Map Sheet (8131), area of 22 units, for Group 1, dated 28 June, 2017, for a term until 28 June, 2020.

(T16-1067)

No. 5311, now Exploration Licence No. 8605, GOLD AND COPPER RESOURCES PTY LIMITED (ACN 124 534 863), County of Bathurst, Map Sheet (8730), area of 12 units, for Group 1, dated 27 June, 2017, for a term until 27 June, 2023.

(T16-1112)

No. 5352, now Exploration Licence No. 8605, GOLD AND COPPER RESOURCES PTY LIMITED (ACN 124 534 863), County of Bathurst, Map Sheet (8730), area of 12 units, for Group 1, dated 27 June, 2017, for a term until 27 June, 2023.

(T16-1119)

No. 5360, now Exploration Licence No. 8609, SIOUVILLE PTY LTD (ACN 009 263 987), Counties of Menindee and Yancowinna, Map Sheet (7133), area of 72 units, for Group 1, dated 27 June, 2017, for a term until 27 June, 2023.

(T16-1152)

No. 5380, now Exploration Licence No. 8610, GOLD AND COPPER RESOURCES PTY LIMITED (ACN 124 534 863), County of Georgiana, Map Sheet (8730, 8830), area of 46 units, for Group 1, dated 27 June, 2017, for a term until 27 June, 2020.

(T16-1161)

No. 5394, now Exploration Licence No. 8608, OXLEY EXPLORATION PTY LTD (ACN 137 511 141), Counties of Mouramba and Robinson, Map Sheet (8134), area of 70 units, for Group 1, dated 27 June, 2017, for a term until 27 June, 2018.

(T17-1053)

No. 5467, now Exploration Licence No. 8602, AWATI RESOURCES PTY LTD (ACN 106 020 419), Counties of Evelyn, Mootwingee and Yantara, Map Sheet (7337), area of 49 units, for Group 1, dated 23 June, 2017, for a term until 23 June, 2020.

(T17-1054)

No. 5468, now Exploration Licence No. 8603, AWATI RESOURCES PTY LTD (ACN 106 020 419), County of Mootwingee, Map Sheet (7336, 7337), area of 17 units, for Group 1, dated 23 June, 2017, for a term until 23 June, 2020.

(T17-1055)

No. 5469, now Exploration Licence No. 8607, AWATI RESOURCES PTY LTD (ACN 106 020 419), Counties of Mootwingee and Yungnulgra, Map Sheet (7336, 7436), area of 50 units, for Group 1, dated 27 June, 2017, for a term until 27 June, 2020.

The Honorable Don Harwin MLC
Minister for Resources

NOTICE is given that the following applications have been withdrawn:

EXPLORATION LICENCE APPLICATIONS

(T17-1061)

No. 5474, OCHRE RESOURCES PTY LTD (ACN 112 833 351), County of St Vincent, Map Sheet (8827). Withdrawal took effect on 3 July, 2017.

(T17-1075)

No. 5484, OCHRE RESOURCES PTY LTD (ACN 112 833 351), County of St Vincent, Map Sheet (8827). Withdrawal took effect on 3 July, 2017.

(T17-1115)

No. 5515, PANDA MINING PTY LTD (ACN 137548237), County of Yancowinna, Map Sheet (7134). Withdrawal took effect on 3 July, 2017.

(T17-1117)

No. 5517, PANDA MINING PTY LTD (ACN 137548237), County of Yancowinna, Map Sheet (7133, 7134). Withdrawal took effect on 3 July, 2017.

MINING LEASE APPLICATION

(T10-0244)

Orange No. 373, ENDEAVOUR MINERALS PTY LTD (ACN 063 725 708), Parish of Yarragal, County of Bligh, (8732-4-N). Withdrawal took effect on 30 June, 2017.

The Honorable Don Harwin MLC
Minister for Resources

NOTICE is given that the following applications for renewal have been received:

(V17-7318)

Exploration Licence No. 7800, TARONGA MINES PTY LTD (ACN 126 854 288), area of 36 units. Application for renewal received 3 July, 2017.

(V17-5267)

Mining Lease No. 1675 (Act 1992), BIG ISLAND MINING PTY LTD (ACN 112 787 470), area of 317 hectares. Application for renewal received 30 June, 2017.

The Honorable Don Harwin MLC
Minister for Resources

RENEWAL OF CERTAIN AUTHORITIES

Notice is given that the following authorities have been renewed:

(Z08-2695)

Exploration Licence No. 4473, SITEGOAL PTY LIMITED (ACN 052 317 503), County of Cook, Map Sheet (8931), area of 1 units, for a further term until 12 January, 2023. Renewal effective on and from 26 June, 2017.

(V17-1856)

Exploration Licence No. 5818, BROKEN HILL OPERATIONS PTY LTD (ACN 054 920 893), County of Yancowinna, Map Sheet (7134, 7234), area of 10 units, for a further term until 8 March, 2023. Renewal effective on and from 23 June, 2017.

(Z07-0191)

Exploration Licence No. 7333, YOUNG MINING COMPANY PROPRIETARY LIMITED (ACN 004 301 508), County of Montegale, Map Sheet (8429, 8529), area of 24 units, for a further term until 16 April, 2023. Renewal effective on and from 23 June, 2017.

(V17-1246)

Exploration Licence No. 7452, RICHARD ARNOLD AND JANICE KAYE ARNOLD, County of Yancowinna, Map Sheet (7234), area of 1 units, for a further term until 11 February, 2019. Renewal effective on and from 27 June, 2017.

(V17-1759)

Exploration Licence No. 7482, OXLEY EXPLORATION PTY LTD (ACN 137 511 141), Counties of Mouramba and Robinson, Map Sheet (8134), area of 28 units, for a further term until 23 March, 2019. Renewal effective on and from 26 June, 2017.

(V17-2886)

Exploration Licence No. 7491, SUGEC RESOURCES LIMITED (ACN 162 033 098), Counties of Hardinge and Sandon, Map Sheet (9136), area of 15 units, for a further term until 29 March, 2020. Renewal effective on and from 22 June, 2017.

(V17-1874)

Exploration Licence No. 8241, SANDFIRE RESOURCES NL (ACN 105154185), County of Narromine, Map Sheet (8433, 8533), area of 22 units, for a further term until 4 March, 2023. Renewal effective on and from 26 June, 2017.

(V17-2273)

Exploration Licence No. 8255, SILVER CITY MINERALS LIMITED (ACN 130 933 309), County of Yancowinna, Map Sheet (7133, 7233, 7234), area of 11 units, for a further term until 11 April, 2023. Renewal effective on and from 23 June, 2017.

(V17-1791)

Exploration Licence No. 8256, THOMSON RESOURCES LTD (ACN 138 358 728), County of Dudley, Map Sheet (9336), area of 10 units, for a further term until 9 April, 2023. Renewal effective on and from 27 June, 2017.

(V17-3263)

Exploration Licence No. 8261, ALKANE RESOURCES LTD (ACN 000 689 216), County of Lincoln, Map Sheet (8633), area of 21 units, for a further term until 30 April, 2023. Renewal effective on and from 23 June, 2017.

(V17-3299)

Exploration Licence No. 8362, G D R MINES DEVELOPMENT PTY LTD (ACN 001 635 669), Counties of Dampier and St Vincent, Map Sheet (8925, 8926), area of 18 units, for a further term until 24 April, 2022. Renewal effective on and from 27 June, 2017.

The Honorable Don Harwin MLC
Minister for Resources

REQUESTED CANCELLATION OF AUTHORITIES AT REQUEST OF HOLDERS

Notice is given that the following authorities have been requested to be cancelled:

(V17-7312)

Exploration Licence No. 6922 (Act 1992), GOLD MOUNTAIN LIMITED (ACN 115 845 942), County of King, Map Sheet (8728), area of 7 units. Request of cancellation was received on 3 July, 2017.

(V17-5190)

Exploration Licence No. 8346 (Act 1992), ALDERAN RESOURCES PTY LTD (ACN 165 079 201), Counties of Bligh and Napier, Map Sheets 8733, 8833 and 8834, area of 40 units. Request of cancellation was received on 28 June, 2017.

The Honorable Don Harwin MLC
Minister for Resources

CANCELLATION OF AUTHORITIES AT REQUEST OF HOLDERS

Notice is given that the following authorities have been cancelled:

(V17-7312)

Exploration Licence No. 6922, GOLD MOUNTAIN LIMITED (ACN 115 845 942), County of King, Map Sheet (8728), area of 7 units. Cancellation took effect on 5 July, 2017.

(V17-4145)

Mining Purposes Lease No. 313 (Act 1973), R. & M. MANSFIELD NOMINEES PTY. LTD. (ACN 005 203 805), Parish of Mebea, County of Finch; and Parish of Mebea, County of Finch, Map Sheet (8439-2-S, 8439-2-S), area of 1.752 hectares. Cancellation took effect on 4 July, 2017.

The Honorable Don Harwin MLC
Minister for Resources

PART CANCELLATION

Notice is given that the following authority has been cancelled in part:

(Z11-3034)

Coal Lease No. 316 (Act 1973), WHITEHAVEN COAL MINING LIMITED (ACN 086 426 253), Parish of Boggabri, County of Nandewar; Parish of Brentry, County of Nandewar; Parish of Tulcumba, County of Nandewar; and Parish of Vickery, County of Nandewar, Map Sheet (8936-1-S, 8936-2-N, 8936-3-N, 8936-4-S).

Description of area cancelled:

An area of 255 hectares. For further information contact Titles Branch.

Part cancellation took effect on 15 September, 2015.

The authority now embraces an area of 4517 hectares.

The Honorable Don Harwin MLC
Minister for Resources

TRANSFER APPLICATIONS

(V17/3396)

Exploration Licence No. 1999, KBL MINING LIMITED (ACN 129 954 365) to QUINTANA MH HOLDING CO LLC, Counties of Cunningham and Kennedy, Map Sheets 8232 and 8332, Area of 17 units, Application for transfer was received on 27 April 2017.

(V17/3396)

Exploration Licence No. 6064, KBL MINING LIMITED (ACN 129 954 365) to QUINTANA MH HOLDING CO LLC, County of Kennedy, Map Sheets 8333, Area of 5 units, Application for transfer was received on 27 April 2017.

(V17/3396)

Exploration Licence No. 8334, KBL MINING LIMITED (ACN 129 954 365) to QUINTANA MH HOLDING CO LLC, Counties of Cunningham, Flinders and Kennedy, Map Sheets 8232, 8233, 8332, Area of 100 units, Application for transfer was received on 27 April 2017.

(V17/3396)

Mining Lease No. 1695, KBL MINING LIMITED (ACN 129 954 365) to QUINTANA MH HOLDING CO LLC, County of Kennedy, Map Sheets 8232, Area of 8.779 hectares, Application for transfer was received on 27 April 2017.

(V17/3396)

Mining Lease No. 1712, KBL MINING LIMITED (ACN 129 954 365) to QUINTANA MH HOLDING CO LLC, County of Kennedy, Map Sheets 8232, Area 23.92 hectares, Application for transfer was received on 27 April 2017.

(V17/3396)

Mining Lease No. 332, KBL MINING LIMITED (ACN 129 954 365) to QUINTANA MH HOLDING CO LLC, County of Kennedy, Map Sheets 8232, Area of 22.36 hectares, Application for transfer was received on 27 April 2017.

(V17/3396)

Mining Lease No. 333, KBL MINING LIMITED (ACN 129 954 365) to QUINTANA MH HOLDING CO LLC, County of Kennedy, Map Sheets 8232, Area of 28.03 hectares, Application for transfer was received on 27 April 2017.

(V17/3396)

Mining Lease No. 334, KBL MINING LIMITED (ACN 129 954 365) to QUINTANA MH HOLDING CO LLC, County of Kennedy, Map Sheets 8232, Area of 21.04 hectares, Application for transfer was received on 27 April 2017.

(V17/3396)

Mining Lease No. 335, KBL MINING LIMITED (ACN 129 954 365) to QUINTANA MH HOLDING CO LLC, County of Kennedy, Map Sheets 8232, Area of 24.79 hectares, Application for transfer was received on 27 April 2017.

(V17/3396)

Mining Lease No. 336, KBL MINING LIMITED (ACN 129 954 365) to QUINTANA MH HOLDING CO LLC, County of Kennedy, Map Sheets 8232, Area of 23.07 hectares, Application for transfer was received on 27 April 2017.

(V17/3396)

Mining Lease No. 337, KBL MINING LIMITED (ACN 129 954 365) to QUINTANA MH HOLDING CO LLC, County of Kennedy, Map Sheets 8232, Area of 32.27 hectares, Application for transfer was received on 27 April 2017.

(V17/3396)

Mining Lease No. 338, KBL MINING LIMITED (ACN 129 954 365) to QUINTANA MH HOLDING CO LLC, County of Kennedy, Map Sheets 8232, Area of 26.3 hectares, Application for transfer was received on 27 April 2017.

(V17/3396)

Mining Lease No. 339, KBL MINING LIMITED (ACN 129 954 365) to QUINTANA MH HOLDING CO LLC, County of Kennedy, Map Sheets 8232, Area of 25.09 hectares, Application for transfer was received on 27 April 2017.

(V17/3396)

Mining Lease No. 340, KBL MINING LIMITED (ACN 129 954 365) to QUINTANA MH HOLDING CO LLC, County of Kennedy, Map Sheets 8232, Area of 25.79 hectares, Application for transfer was received on 27 April 2017.

(V17/3396)

Mining Lease No. 332, KBL MINING LIMITED (ACN 129 954 365) to QUINTANA MH HOLDING CO LLC, County of Kennedy, Map Sheets 8232, Area of 22.36 hectares, Application for transfer was received on 27 April 2017.

(V17/3396)

Mining Lease No. 5240, KBL MINING LIMITED (ACN 129 954 365) to QUINTANA MH HOLDING CO LLC, County of Kennedy, Map Sheets 8232, Area of 32.37 hectares, Application for transfer was received on 27 April 2017.

(V17/3396)

Mining Lease No. 5267, KBL MINING LIMITED (ACN 129 954 365) to QUINTANA MH HOLDING CO LLC, County of Kennedy, Map Sheets 8232, Area of 32.37 hectares, Application for transfer was received on 27 April 2017.

(V17/3396)

Mining Lease No. 5278, KBL MINING LIMITED (ACN 129 954 365) to QUINTANA MH HOLDING CO LLC, County of Kennedy, Map Sheets 8232, Area of 32.37 hectares, Application for transfer was received on 27 April 2017.

(V17/3396)

Mining Lease No. 5499, KBL MINING LIMITED (ACN 129 954 365) to QUINTANA MH HOLDING CO LLC, County of Kennedy, Map Sheets 8232, Area of 32.37 hectares, Application for transfer was received on 27 April 2017.

(V17/3396)

Mining Lease No. 5621, KBL MINING LIMITED (ACN 129 954 365) to QUINTANA MH HOLDING CO LLC, County of Kennedy, Map Sheets 8232, Area of 32.37 hectares, Application for transfer was received on 27 April 2017.

(V17/3396)

Mining Lease No. 5632, KBL MINING LIMITED (ACN 129 954 365) to QUINTANA MH HOLDING CO LLC, County of Kennedy, Map Sheets 8232, Area of 27.32 hectares, Application for transfer was received on 27 April 2017.

(V17/3396)

Mining Lease No. 6329, KBL MINING LIMITED (ACN 129 954 365) to QUINTANA MH HOLDING CO LLC, County of Kennedy, Map Sheets 8232, Area of 8.094 hectares, Application for transfer was received on 27 April 2017.

(V17/3396)

Mining Lease No. 6365, KBL MINING LIMITED (ACN 129 954 365) to QUINTANA MH HOLDING CO LLC, County of Kennedy, Map Sheets 8232, Area of 2.02 hectares, Application for transfer was received on 27 April 2017.

(V17/7394)

Exploration Licence No. 6837, CHINA WASTE CORPORATION LIMITED (ACN 003 078 591) to FISHER RESOURCES PTY LTD (ACN 148 160 954), County of Blaxland, Map Sheets 8032, Area of 6 units, Application for transfer was received on 4 July 2017.

(V17/7394)

Exploration Licence No. 8058, CHINA WASTE CORPORATION LIMITED (ACN 003 078 591) to FISHER RESOURCES PTY LTD (ACN 148 160 954), County of Blaxland, Map Sheets 8032, Area of 1 unit, Application for transfer was received on 4 July 2017.

The Honorable Don Harwin MLC
Minister for Resources

TRANSFER

(V17-3778)

Exploration Licence No. 8388, formerly held by PETER SPRINGFIELD AND GARY TURNER has been transferred to TELLURIC EXPLORATIONS 2 PTY LTD (ACN 614 781 261). The transfer was registered on 29 June, 2017.

The Honorable Don Harwin MLC
Minister for Resources

WITHDRAWAL OF TRANSFER APPLICATION

(V17/3396)

Exploration Licence No. 1999, KBL MINING LIMITED (ACN 129 954 365) to QUINTANA MH HOLDING CO LLC, Counties of Cunningham and Kennedy, Map Sheets 8232 and 8332, Area of 17 units, Withdrawal took effect on 22 May 2017.

(V17/3396)

Exploration Licence No. 6064, KBL MINING LIMITED (ACN 129 954 365) to QUINTANA MH HOLDING CO LLC, County of Kennedy, Map Sheets 8333, Area of 5 units, Withdrawal took effect on 22 May 2017.

(V17/3396)

Exploration Licence No. 8334, KBL MINING LIMITED (ACN 129 954 365) to QUINTANA MH HOLDING CO LLC, Counties of Cunningham, Flinders and Kennedy, Map Sheets 8232, 8233, 8332, Area of 100 units, Withdrawal took effect on 22 May 2017.

(V17/3396)

Mining Lease No. 1695, KBL MINING LIMITED (ACN 129 954 365) to QUINTANA MH HOLDING CO LLC, County of Kennedy, Map Sheets 8323, Area of 8.779 hectares, Withdrawal took effect on 22 May 2017.

(V17/3396)

Mining Lease No. 1712, KBL MINING LIMITED (ACN 129 954 365) to QUINTANA MH HOLDING CO LLC, County of Kennedy, Map Sheets 8232, Area 23.92 hectares, Withdrawal took effect on 22 May 2017.

(V17/3396)

Mining Lease No. 332, KBL MINING LIMITED (ACN 129 954 365) to QUINTANA MH HOLDING CO LLC, County of Kennedy, Map Sheets 8232, Area of 22.36 hectares, Withdrawal took effect on 22 May 2017.

(V17/3396)

Mining Lease No. 333, KBL MINING LIMITED (ACN 129 954 365) to QUINTANA MH HOLDING CO LLC, County of Kennedy, Map Sheets 8232, Area of 28.03 hectares, Withdrawal took effect on 22 May 2017.

(V17/3396)

Mining Lease No. 334, KBL MINING LIMITED (ACN 129 954 365) to QUINTANA MH HOLDING CO LLC, County of Kennedy, Map Sheets 8232, Area of 21.04 hectares, Withdrawal took effect on 22 May 2017.

(V17/3396)

Mining Lease No. 335, KBL MINING LIMITED (ACN 129 954 365) to QUINTANA MH HOLDING CO LLC, County of Kennedy, Map Sheets 8232, Area of 24.79 hectares, Withdrawal took effect on 22 May 2017.

(V17/3396)

Mining Lease No. 336, KBL MINING LIMITED (ACN 129 954 365) to QUINTANA MH HOLDING CO LLC, County of Kennedy, Map Sheets 8232, Area of 23.07 hectares, Withdrawal took effect on 22 May 2017.

(V17/3396)

Mining Lease No. 337, KBL MINING LIMITED (ACN 129 954 365) to QUINTANA MH HOLDING CO LLC, County of Kennedy, Map Sheets 8232, Area of 32.27 hectares, Withdrawal took effect on 22 May 2017.

(V17/3396)

Mining Lease No. 338, KBL MINING LIMITED (ACN 129 954 365) to QUINTANA MH HOLDING CO LLC, County of Kennedy, Map Sheets 8232, Area of 26.3 hectares, Withdrawal took effect on 22 May 2017.

(V17/3396)

Mining Lease No. 339, KBL MINING LIMITED (ACN 129 954 365) to QUINTANA MH HOLDING CO LLC, County of Kennedy, Map Sheets 8232, Area of 25.09 hectares, Withdrawal took effect on 22 May 2017.

(V17/3396)

Mining Lease No. 340, KBL MINING LIMITED (ACN 129 954 365) to QUINTANA MH HOLDING CO LLC, County of Kennedy, Map Sheets 8232, Area of 25.79 hectares, Withdrawal took effect on 22 May 2017.

(V17/3396)

Mining Lease No. 332, KBL MINING LIMITED (ACN 129 954 365) to QUINTANA MH HOLDING CO LLC, County of Kennedy, Map Sheets 8232, Area of 22.36 hectares, Withdrawal took effect on 22 May 2017.

(V17/3396)

Mining Lease No. 5240, KBL MINING LIMITED (ACN 129 954 365) to QUINTANA MH HOLDING CO LLC, County of Kennedy, Map Sheets 8232, Area of 32.37 hectares, Withdrawal took effect on 22 May 2017.

(V17/3396)

Mining Lease No. 5267, KBL MINING LIMITED (ACN 129 954 365) to QUINTANA MH HOLDING CO LLC, County of Kennedy, Map Sheets 8232, Area of 32.37 hectares, Withdrawal took effect on 22 May 2017.

(V17/3396)

Mining Lease No. 5278, KBL MINING LIMITED (ACN 129 954 365) to QUINTANA MH HOLDING CO LLC, County of Kennedy, Map Sheets 8232, Area of 32.37 hectares, Withdrawal took effect on 22 May 2017.

(V17/3396)

Mining Lease No. 5499, KBL MINING LIMITED (ACN 129 954 365) to QUINTANA MH HOLDING CO LLC, County of Kennedy, Map Sheets 8232, Area of 32.37 hectares, Withdrawal took effect on 22 May 2017.

(V17/3396)

Mining Lease No. 5621, KBL MINING LIMITED (ACN 129 954 365) to QUINTANA MH HOLDING CO LLC, County of Kennedy, Map Sheets 8232, Area of 32.37 hectares, Withdrawal took effect on 22 May 2017.

(V17/3396)

Mining Lease No. 5632, KBL MINING LIMITED (ACN 129 954 365) to QUINTANA MH HOLDING CO LLC, County of Kennedy, Map Sheets 8232, Area of 27.32 hectares, Withdrawal took effect on 22 May 2017.

(V17/3396)

Mining Lease No. 6329, KBL MINING LIMITED (ACN 129 954 365) to QUINTANA MH HOLDING CO LLC, County of Kennedy, Map Sheets 8232, Area of 8.094 hectares, Withdrawal took effect on 22 May 2017.

(V17/3396)

Mining Lease No. 6365, KBL MINING LIMITED (ACN 129 954 365) to QUINTANA MH HOLDING CO LLC, County of Kennedy, Map Sheets 8232, Area of 2.02 hectares, Withdrawal took effect on 22 May 2017.

The Honorable Don Harwin MLC
Minister for Resources

Energy Notices

ENERGY AND UTILITIES ADMINISTRATION (ENERGY CONTRIBUTIONS) ORDER 2017

I, Gabrielle Upton MP, Minister for the Environment, with the concurrence of the Hon Don Harwin MLC, Minister for Energy and Utilities, and the Hon Dominic Perrottet MP, Treasurer, make the following Order under section 34J of the *Energy and Utilities Administration Act 1987*.

This Order takes effect on the date that it is published in the Gazette.

Dated at Sydney, this 30th day of June 2017.

Gabrielle Upton MP
Minister for the Environment

Explanatory note

Section 34J of the *Energy and Utilities Administration Act 1987* provides that the Minister may, by order published in the Gazette, require any one or more licensed distributors to make an annual contribution for a specified financial year to the Climate Change Fund. The purpose of this Order is to require defined licensed distributors to make an annual contribution to the Climate Change Fund for the financial year commencing 1 July 2017.

1. Name of Order

This Order is the Energy and Utilities Administration (Energy Contributions) Order 2017.

2. Commencement

This Order commences on the date that it is published in the Gazette.

3. Interpretation

The Explanatory Note to this Order does not form part of the Order.

4. Definitions

licensed distributor means a licensed distributor listed in column 1 of Schedule 1.

5. Annual contribution

- (1) A licensed distributor is required to make an annual contribution to the Climate Change Fund for the financial year commencing 1 July 2017.
- (2) The amount of the annual contribution to be paid by a licensed distributor is as set out in column 2 of Schedule 1.

6. Time for payment

The annual contribution is to be paid by quarterly instalments (each being equal to one-fourth of the annual contribution payable) on or before the first day of August 2017, November 2017, February 2018 and May 2018.

Schedule 1

Column 1	Column 2
Licensed distributor	Annual contribution
Ausgrid	\$138,381,309
Endeavour Energy	\$88,185,379
Essential Energy	\$60,380,999

ENERGY AND UTILITIES ADMINISTRATION (WATER CONTRIBUTIONS) ORDER 2017

I, the Hon Gabrielle Upton MP, Minister for the Environment, with the concurrence of the Hon Don Harwin MLC, Minister for Energy and Utilities, make the following Order under section 34J of the *Energy and Utilities Administration Act 1987*.

This Order takes effect on the date that it is published in the Gazette.

Dated at Sydney, this 30th day of June 2017.

Gabrielle Upton MP
Minister for the Environment

Explanatory note

Section 34J of the *Energy and Utilities Administration Act 1987* provides that the Minister may, by order published in the Gazette, require any one or more state water agencies to make an annual contribution for a specified financial year to the Climate Change Fund. The purpose of this Order is to require defined state water agencies to make an annual contribution to the Climate Change Fund for the financial year commencing 1 July 2017.

1. Name of Order

This Order is the *Energy and Utilities Administration (Water Contributions) Order 2017*.

2. Commencement

This Order commences on the date that it is published in the Gazette.

3. Interpretation

The Explanatory Note to this Order does not form part of the Order.

4. Definitions

Sydney Water means a State water agency as listed in column 1 of Schedule 1.

5. Annual contribution

- (1) A State water agency is required to make an annual contribution to the Climate Change Fund for the financial year commencing 1 July 2017.
- (2) The amount of the annual contribution to be paid by a State water agency is as set out in column 2 of Schedule 1.

6. Time for payment

The annual contribution is to be paid in one instalment on or before the first day of August 2017.

Schedule 1

Column 1	Column 2
State water agency	Annual contribution
Sydney Water	\$3,140,000

Primary Industries Notices

BIOSECURITY ACT 2015

Instrument of Appointment of Authorised Officers and Approval of Functions - Department of Primary Industries and Local Land Services officers

I, Peter Day, Director Biosecurity & Food Safety Compliance, in exercise of delegated authority of the Secretary and of the Secretary as Accreditation Authority under the *Biosecurity Act 2015* (the Act) make the following appointments and approvals:

- 1) Pursuant to section 361 of the Act, I appoint the persons listed in Column 1 of the table set out in Schedule 1 as authorised officers for the purposes of the Act.
- 2) Pursuant to section 195 of the Act, I approve those authorised officers listed in Column 1 of the table set out in Schedule 1 to exercise the functions of a biosecurity certifier as specified in Column 2 of the table.
- 3) Pursuant to section 243 of the Act, I approve those authorised officers listed in Column 1 of the table set out in Schedule 1 to exercise the functions of a biosecurity auditor as specified in Column 3 of the table.

Duration of appointment and approval:

The appointment and approval of each person listed in Schedule 1 will end on the earliest of the following dates:

- A. the date that is five years from the date of this instrument; or
- B. the date of revocation of this instrument, or an instrument of revocation of appointment of a person listed in Schedule 1 as an authorised officer; or
- C. the date that the person ceases to be employed by either the Department of Industry or the Local Land Services.

Dated this 3rd day of July 2017

PETER DAY
DIRECTOR

BIOSECURITY & FOOD SAFETY COMPLIANCE

(as delegate on behalf of the Secretary of the Department of Industry)

SCHEDULE 1

Column 1	Column 2	Column 3
Name of person appointed as authorised officer	Approved functions of biosecurity certifier	Approved functions of biosecurity auditor
Bruce Christie	NIL Conditions	NIL Conditions
Andrew Sanger	NIL Conditions	NIL Conditions
Satendra Kumar	NIL Conditions	NIL Conditions
Christine Middlemiss	NIL Conditions	NIL Conditions
Barry Kay	NIL Conditions	NIL Conditions
Suzanne Robinson	NIL Conditions	NIL Conditions
Patrick Tully	NIL Conditions	NIL Conditions

BIOSECURITY ACT 2015

Instrument of Appointment of Authorised Officers and Approval of Functions - Department of Primary Industries and Local Land Services officers

I, Satendra Kumar, Director Plant Biosecurity and Product Integrity, in exercise of delegated authority of the Secretary and of the Secretary as Accreditation Authority under the *Biosecurity Act 2015* (the Act) make the following appointments and approvals:

- 1) Pursuant to section 361 of the Act, I appoint the persons listed in Column 1 of the table set out in Schedule 1 as authorised officers for the purposes of the Act.

- 2) Pursuant to section 195 of the Act, I approve those authorised officers listed in Column 1 of the table set out in Schedule 1 to exercise the functions of a biosecurity certifier as specified in Column 2 of the table.
- 3) Pursuant to section 243 of the Act, I approve those authorised officers listed in Column 1 of the table set out in Schedule 1 to exercise the functions of a biosecurity auditor as specified in Column 3 of the table.

Duration of appointment and approval:

The appointment and approval of each person listed in Schedule 1 will end on the earliest of the following dates:

- A. the date that is five years from the date of this instrument; or
- B. the date of revocation of this instrument, or an instrument of revocation of appointment of a person listed in Schedule 1 as an authorised officer; or
- C. the date that the person ceases to be employed by either the Department of Industry or the Local Land Services.

Dated this 4th day of July 2017

SATENDRA KUMAR

DIRECTOR

PLANT BIOSECURITY AND PRODUCT INTEGRITY

(as delegate on behalf of the Secretary of the Department of Industry)

SCHEDULE 1

Column 1	Column 2	Column 3
Name of person appointed as authorised officer	Approved functions of biosecurity certifier	Approved functions of biosecurity auditor
Peter Day	NIL Conditions	NIL Conditions

EXHIBITED ANIMALS PROTECTION ACT 1986**Appointment of Inspectors**

I, PETER DAY, Director, Biosecurity & Food Safety Compliance, Department of Primary Industries with the delegated authority of the Secretary of the Department of Industry, pursuant to section 38 of the *Exhibited Animals Protection Act 1986* ("the Act"), hereby appoint those named in the schedule below, as inspectors for the purposes of the Act.

Alexandra STURROCK

Patrick PHILLIPS

Lachlan PORTEOUS

Luke HERRON

Andrew DAVIES

Ian BEER

Peter YANKOS

Rami SHAHEEN

Gregory VAKACI

Dated this 5th day of July 2017

PETER DAY

Director, Biosecurity & Food Safety Compliance

Department of Primary Industries

(an office within the Department of Industry)

Section 40 Powers of inspectors

(1) For the purposes of this Act, an inspector may:

- (a) except as provided by subsection (2), enter any premises which are a licensed animal display establishment or any other place (including land and a building, and a place on or in a vehicle or vessel) where the inspector believes, on reasonable grounds, that a provision of this Act or the regulations has been or is being contravened,

- (b) with respect to any such premises or place, make such inquiries, investigations or searches as are necessary to ascertain whether the provisions of this Act and the regulations are being complied with,
 - (c) request a person to produce for examination by the inspector any licence, approval or permit issued to the person under this Act or the regulations, or alleged by the person to have been so issued, and any books, papers or records required to be kept or made under this Act or the regulations by the person,
 - (d) examine any article produced pursuant to paragraph (c) and make copies of or take extracts from any such article,
 - (e) examine any equipment or materials used or kept for use in relation to the exhibition of an animal found at any such premises or place,
 - (f) examine any animal found at any such premises or at the place,
 - (g) seize or detain any animal in respect of which the inspector suspects, on reasonable grounds, that an offence against this Act or the regulations has been committed,
 - (h) remove any animals seized under this Act, and any eggs of such animals, to such place as the inspector thinks fit, or cause them to be so removed,
 - (i) seize any books, papers or records in the possession of the occupier of any such premises, and within that person's power to deliver up, relating to any such suspected offence,
 - (j) question any person in charge (within the meaning of section 22) of an animal found at any such premises or place and ask the person to answer any question put to the person in relation to the use of those premises or of that place,
 - (k) require a person referred to in paragraph (j) to state the person's full name and residential address to the inspector and (if the inspector suspects, on reasonable grounds, that a name or address so stated is false) require the person to produce evidence of the correctness of the name or address so stated,
 - (l) when accompanied by a member of the police force, stop, detain and search any vehicle or vessel which is being used or which the inspector believes, on reasonable grounds, is being used for the carriage of animals in contravention of this Act or the regulations or the terms or conditions of any licence, approval or permit issued under this Act or the regulations,
 - (m) by order in writing, direct a person who has failed to comply with this Act or the regulations or with the terms or conditions of a licence, approval or permit issued under this Act or the regulations to take, within such time as is stated, specified action to correct those matters in respect of which the non-compliance has occurred,
 - (n) transport animals seized under this section to a place approved by the Secretary and obtain veterinary treatment for those animals, and
 - (o) employ such assistance or force as is necessary in the exercise of the functions conferred or imposed on the inspector by or under this Act.
- (2) An inspector may not exercise the powers conferred by subsection (1) in relation to a dwelling except:
- (a) with the permission of the occupier of the dwelling, or
 - (b) under the authority conferred by a search warrant issued under section 42.
- (3) In exercising any power conferred by this section at any premises or place, an inspector shall, as far as practicable, avoid doing any act which is likely to impede the exhibition of animals being lawfully carried on at the premises or place.
- (4) A book, paper or record seized from premises or a place by an inspector under subsection (1) shall not be retained beyond the day that next succeeds the day of its seizure unless the occupier of the premises or place from which it was seized is provided with a copy of the book, paper or record certified by that inspector as being a true copy of the book, paper or record so seized.
- (5) A copy of a book, paper or record provided under subclause (4) is for all purposes of equal validity to the original.

HEMP INDUSTRY ACT 2008

Section 18 Notification - Appointment of Inspectors

I, PETER DAY, Director Biosecurity & Food Safety Compliance, of the Department of Primary Industries, pursuant to Section 18 (1) of the *Hemp Industry Act 2008* ('the Act'), hereby appoint the persons named in the Schedule below, as inspectors for the purposes of this Act.

SCHEDULE

Gregory Vakaci
Ian Beer
Peter Yankos
Lachlan Porteous
Luke Herron
Rami Shaheen
Andrew Davies

Dated this 5th day of July 2017

PETER DAY

PETER DAY

Director, Biosecurity & Food Safety Compliance

Department of Primary Industries

(an office within the Department of Industry)

Biosecurity (Queensland Fruit Fly) Control Order 2017

under the
Biosecurity Act 2015

I, BRUCE M. CHRISTIE, Deputy Director General Biosecurity and Food Safety, with the delegated authority of the Minister for Primary Industries, in pursuance of section 62 of the *Biosecurity Act 2015* reasonably believing it is necessary to prevent the biosecurity risk associated with the pest Queensland fruit fly (*Bactrocera tryoni*), make the following Control Order.

Dated this 30th day of June 2017

BRUCE M. CHRISTIE
DEPUTY DIRECTOR GENERAL BIOSECURITY AND FOOD SAFETY
DEPARTMENT OF INDUSTRY

Explanatory note

This Control Order is made under section 62 of the *Biosecurity Act 2015*. The object of this Control Order is to prevent the introduction of the pest Queensland fruit fly within specified areas in New South Wales.

Biosecurity (Queensland Fruit Fly) Control Order 2017

under the

Biosecurity Act 2015

1. Name of Order

This Control Order is the *Biosecurity (Queensland Fruit Fly) Control Order 2017*.

2. Commencement and Duration

- (1) This Control Order commences on 1 July 2017.
- (2) This Control Order has effect for 5 years from the date on which the order is made.

Note: Notice of this Control Order will be given by publishing it on the Department's website and in the *NSW Government Gazette*.

3. Definitions

- (1) In this Control Order:

accredited pest free place of production means the place where the carrier is grown, assembled, inspected, packed, stored, certified and dispatched is currently accredited under CA Arrangement *CA-01 Queensland fruit fly pest free place of production* and the carrier is grown, assembled, inspected, packed, stored, certified and dispatched in accordance with that CA Arrangement.

APVMA means the Australian Pesticides and Veterinary Medicines Authority.

Area Freedom Certificate means a biosecurity certificate or interstate biosecurity certificate that certifies a State or Territory or part of a State or Territory is known to be free of Queensland fruit fly.

assorted tropical and sub-tropical fruits – inedible peel means the carriers listed below:

Avocado	Granadilla	Papaya
Banana	Guava (inedible peel varieties only)	Persimmon (inedible peel varieties only)
Black sapote		
Breadfruit	Jackfruit	Pomegranate
Caimito (Star apple)	Kiwifruit (inedible peel varieties only)	Prickly pear
Casimiro (White sapote)		Rambutan
Cherimoya	Longan	Sapodilla
Custard apple	Lychee (Litchi)	Soursop
Dragon fruit (Than lung)	Mango	Sweetsop (Sugar apple)
Durian	Mangosteen	Wax jambus
Feijoa	Passionfruit	

berries means the carriers listed below:

Blackberry	Grape	Raspberry
Blueberry	Loganberry	Strawberry
Boysenberry	Mulberry	

broken skin means the skin has pre-harvest cracks, punctures, pulled stems or other breaks which penetrate through the skin and that have not been healed with callus tissue.

carrier means fruit of a type listed below that is fresh, but does not include processed fruit:

Abiu	Durian	Orange
Acerola	Eggplant	Passionfruit
Achachairu	Feijoa	Papaya
Apple	Fig	Peach
Apricot	Granadilla	Peacharine
Avocado	Grape	Pear
Babaco	Grapefruit	Pepino
Banana	Guava	Persimmon
Black sapote	Hog plum	Plum
Blackberry	Jaboticaba	Plumcot
Blueberry	Jackfruit	Pomegranate
Boysenberry	Jew plum	Prickly pear
Brazil cherry (Grumichama)	Ju jube	Pummelo (Pomelo)
Breadfruit	Kiwifruit	Quince
Caimito (Star apple)	Lemon	Rambutan
Cape gooseberry	Lime	Raspberry
Capsicum	Loganberry	Rollinia
Carambola (Starfruit)	Longan	Rose apple
Cashew Apple	Loquat	Santol
Casimiro (White sapote)	Lychee (Litchi)	Sapodilla
Cherimoya	Mandarin	Shaddock
Cherry	Mango	Soursop
Chilli	Mangosteen	Sweetsop (Sugar apple)
Citron	Medlar	Strawberry

Cumquat	Miracle fruit	Tamarillo
Custard apple	Mulberry	Tangelo
Date	Nashi	Tomato
Dragon fruit	Nectarine	Wax jambus

cart note means a written document that, for wine grapes that are the subject of the consignment, includes the following information:

- (a) the quantity of wine grapes being supplied,
- (b) the variety of wine grapes being supplied,
- (c) the name and contact details of the grower of the wine grapes,
- (d) the physical address of the property on which the wine grapes were grown,
- (e) the name and physical address of the winery receiving the wine grapes,
- (f) the name and signature of the person signing the cart note, and
- (g) the date the cart note is signed.

CA Arrangement means a Certification Assurance Arrangement approved by the Department that enables a biosecurity certifier authorised under the Act or the corresponding law of a State or Territory, to issue a Plant Health Assurance Certificate that meets plant health quarantine conditions for trade within the State or between the State and other States or Territories.

Note: An example of an approved CA Arrangement is a Compliance Agreement (CA) or the *Interstate Certification Assurance (ICA) Scheme*.

citrus fruits means the carriers listed below:

Citron	Lime	Pummelo (Pomelo)
Grapefruit	Mandarin	Shaddock
Lemon	Orange	Tangelo

Control Order has the same meaning as in Part 6 of the Act.

control measures has the same meaning as in Part 6 of the Act.

control zone has the same meaning as in Part 6 of the Act.

defective flower end-type papaya mature green condition means the fruit is hard and has no more than 25% ripe colouring at the time of packing.

dimethoate dip treatment method means the carrier is treated post-harvest by full immersion in a dip containing 400 mg/L dimethoate for 1 minute.

dimethoate flood spray treatment method means the carrier is treated post-harvest by flood spraying in a single layer as follows:

- (a) a mixture containing 400 mg/L dimethoate at a rate of 16 L/minute/m² of the area being flood sprayed,
- (b) complete coverage of the fruit for a minimum of 10 seconds, and
- (c) the fruit remains wet for a further 60 seconds.

equivalent trap means a fruit fly trap that complies with the *Code of Practice for the Management of Queensland Fruit Fly*.

Greater Sunraysia (Victoria Portion) Pest Free Area means the part of Victoria declared as a restricted area for the control of Queensland fruit fly, known as the Greater Sunraysia Pest Free Area, under section 20 of the *Plant Health and Plant Products Act 1995* (Vic) or section 32 of the *Plant Biosecurity Act 2010* (Vic).

hard condition, in the case of avocados, means the flesh is not soft or softening, the skin is not cracked and it is free from broken skin.

hard green condition, in the case of bananas, means the fruit is hard and green, with no sign of colouration when assessed over the entire surface area and it is free from broken skin.

immature green condition, in the case of babaco and papaya (excluding defective flower-end type papaya), means the fruit is hard and green and has no ripe colouration.

ICA means an Interstate Certificate Assurance arrangement.

ICA scheme means a scheme developed by the States and Territories to meet their respective plant quarantine requirements under the Memorandum of Understanding on Interstate Certification Assurance dated 6 August 1999.

mature green condition, in the case of:

- (a) carriers (excluding those specifically named below), means the fruit is hard and has no more than 25 percent ripe colouring at the time of packing.
- (b) babaco, means the fruit is hard and has no more than 25 % of ripe colouring at the time of packing.
- (c) bananas, means the flesh is hard and not flexible, the skin is green and shows no yellow colouration except for areas towards the flower end of a fruit where the sun has bleached the skin but the flesh beneath is still hard, and has no pre-harvest cracks, splits, punctures or other breaks that penetrate through to the flesh.
- (d) black sapote, means the skin is free from any black colouring and it is free from broken skin.
- (e) papaya (excluding defective flower-end type papaya), means the fruit is hard and has no more than 25% ripe colouring at the time of packing.
- (f) passionfruit, means the skin is smooth and unwrinkled and it is free from broken skin.
- (g) Tahitian lime, means the skin has no yellow colouration and it is free from broken skin.

lot means a discrete quantity of fruit received from one grower at one time.

Outbreak Area means an area described in Column 1 of Schedule 2.

pest buffer area means the area between 500 metres and 1,000 metres of a pest free production facility.

pest free production facility means an enclosed facility, that is within an accredited pest free place of production, at which the entry, internal and exit doors are able to be sealed so as to prevent the entry of Queensland fruit fly.

pest surveillance area means the area within 500 metres of a pest free production facility.

Plant Health Assurance Certificate is a biosecurity certificate or interstate biosecurity certificate issued in accordance with the requirements of a CA Arrangement and includes a document referred to as a Plant Health Assurance Certificate issued by a person who, prior to 1 July 2017, was authorised by the Department to issue the document in accordance with the requirements of a CA Arrangement.

Plant Health Certificate means a biosecurity certificate or interstate biosecurity certificate issued by an authorised officer under the Act or a corresponding law in a State or Territory that relates to plant biosecurity.

processed fruit means fruit that has been subjected to a processing activity such as cooking, drying, canning, juicing or freezing and includes:

- (a) berries that have been packaged after having been individually inspected and found to be free of splits and blemishes; and
- (b) pre-prepared fresh fruit that has been chopped, sliced or shredded, and packaged.

Queensland fruit fly means the pest *Bactrocera tryoni* (Froggatt).

secure conditions, in relation to the transport of a carrier, means the carrier:

- (a) is in unvented packages, or
- (b) is in vented packages in which the vents are secured with gauze or mesh having a maximum aperture of 1.6 mm, or
- (c) has been shrink wrapped and sealed as a palletised unit.

Suspension Area means an area described in Column 2 of Schedule 2.

the Act means the *Biosecurity Act 2015*.

Vic QFF Restricted Area means any part of Victoria declared as a restricted area for the control of Queensland fruit fly (other than the restricted area known as the Greater Sunraysia Pest Free Area), under section 20 of the *Plant Health and Plant Products Act 1995* (Vic) or section 32 of the *Plant Biosecurity Act 2010* (Vic).

Note: *authorised officer, biosecurity certificate, biosecurity matter, biosecurity risk, carrier, deal, Department, interstate biosecurity certificate, land, occupier, owner, packaging and plant* all have the same meaning as in the Act.

- (2) In this Order, longitude and latitude coordinates are decimal degrees based upon the GDA 94 datum.

4. **Plant Diseases (NSW Greater Sunraysia Pest Free Area and Fruit Fly Outbreak and Suspension Areas) Order (No 3) 2015**

Pursuant to clause 3(4) of Schedule 7 of the Act, the *Plant Diseases (NSW Greater Sunraysia Pest Free Area and Fruit Fly Outbreak and Suspension*

Areas) Order (No 3) 2015 (having the Department's reference O-458) published in *NSW Government Gazette* No.93 of 30 October 2015 at page 3501 and in *NSW Government Gazette* No.94 of 2 November 2015 at pages 3510 to 3548 is a superseded instrument that has no effect from the date this Control Order commences.

5. Biosecurity Matter and Biosecurity Risk

- (1) The biosecurity matter to which this Control Order relates is the pest *Bactrocera tryoni* (Queensland fruit fly).
- (2) The biosecurity risk to which this Control Order relates is the risk posed or likely to be posed by the introduction of Queensland fruit fly into the Queensland Fruit Fly Control Zone.

6. Control zone

- (1) Pursuant to sections 62(1)(a) and 67 of the Act, the control zone to which control measures are required to be implemented under this Control Order is the area described in Schedule 1 to this Control Order.
- (2) The control zone is called the ***Queensland Fruit Fly Control Zone***.

7. Control Measures

- (1) A person must not move a carrier into the Queensland Fruit Fly Control Zone from either of these areas unless the carrier satisfies the certification control measures that applies for that carrier:
 - (a) a carrier grown or packed in a State or Territory, or part of a State or Territory that is free from Queensland fruit fly as evidenced by an Area Freedom Certificate currently in force, or
 - (b) a carrier grown or packed in the Greater Sunraysia (Victoria Portion) Pest Free Area (excluding the Outbreak Area or Suspensions Area).
- (2) A person must not transit a carrier through the Queensland Fruit Fly Control Zone unless the person complies with the packing and transport control measures that apply for that carrier.
- (3) Pursuant to sections 62(1)(b) and section 68 of the Act, a person must not move any other carrier into the Queensland Fruit Fly Control Zone unless they satisfy:
 - (a) a treatment control measure that applies for that carrier, and
 - (b) a certification control measure that applies for that carrier, and

- (c) a packing and transport control measure that applies for that carrier.

8. Treatment Control measures – All carriers

- (1) **Carrier of the biosecurity matter to which these control measure applies:** All carriers
- (2) **Control measures:** Any of these control measures:
- (a) **Methyl bromide fumigation:** fumigated post-harvest with a fumigant containing 1000 g/kg methyl bromide as its only active constituent at the following rates:

Time	Temperature	Rate
2 hours	10.0°C - 14.9°C	48 g/m ³
	15.0°C - 20.9°C	40 g/m ³
	21.0°C +	32 g/m ³

Note: The procedure under an approved Certification Assurance Arrangement is *ICA-04 Fumigating with methyl bromide*

- (b) **Post-harvest cold treatment:** all carriers (except lemons) treated post-harvest at these temperatures for these times:

Temperature	Time
0°C ± 0.5°C	14 days
1.0°C ± 0.5°C to 3.0°C ± 0.5°C	16 days

Note: The procedure under an approved Certification Assurance Arrangement is *ICA-07 Cold treatment*.

- (c) **Gamma Irradiation:** Any carrier approved for irradiation by the Food Standards Australia New Zealand (FSANZ) treated post-harvest with gamma irradiation at a minimum dose of 150Gy.

Note: The procedure under an approved CA Arrangement is *ICA-55 Irradiation treatment*.

- (3) **Persons to whom this control measure applies:** The person moving the carrier into the Queensland Fruit Fly Control Zone.

9. Treatment Control measures - Achachairu, durian, jaboticaba, jackfruit, longan, lychee, mangosteen, pomegranate and rambutan

- (1) **Carriers of the biosecurity matter to which this control measure applies:** Achachairu, durian, jaboticaba, jackfruit, longan, lychee, mangosteen, pomegranate and rambutan
- (2) **Control measure:** When the carrier is harvested and packed it is free from broken skin.
- (3) **Persons to whom this control measures applies:** The person moving the carrier into the Queensland Fruit Fly Control Zone.

Note: The procedure under an approved CA Arrangement is *ICA-13 Unbroken skin condition of approved fruits*.

10. Treatment control measures – Avocado

- (1) **Carrier of the biosecurity matter to which this control measure applies:** Avocados (Hass and Lamb Hass cultivars only)
- (2) **Control measure:** The avocado must be harvested in a hard condition and no later than 24 hours after harvest, stored in secured conditions.
- (3) **Persons to whom this control measure applies:** The person moving the avocado into the Queensland Fruit Fly Control Zone.

Note: The procedure under an approved CA Arrangement is *ICA-30 Hard condition of avocados*

11. Treatment control measures – Assorted tropical and subtropical fruits

- (1) **Carriers of the biosecurity matter to which these control measures apply:** The carriers listed in this table:

Abiu	Granadilla	Pomegranate
Avocado		Prickly pear
Banana	Guava (inedible peel varieties only)	Rambutan
Caimito (Star apple)	Kiwifruit (inedible peel varieties only)	Rollina
Casimiro (White sapote)		Sapodilla
Custard apple	Lychee (Litchi)	Santol
Dragon fruit (Than lung)	Mangosteen	Tamarillo
Durian	Passionfruit	Wax jambus
Feijoa	Papaya (not defective flower-end type)	Pomegranate

- (2) **Treatment measures:** either of the treatment methods set out in paragraphs (a) or (b):
 - (a) **Dimethoate dip treatment:**
 - (i) The carrier is treated using the dimethoate dip treatment method, and
 - (ii) Dipping is the final treatment before packing, or
 - (b) **Dimethoate flood spray treatment:**
 - (i) The carrier is treated using the dimethoate flood spray treatment method, and
 - (ii) Spraying is the final treatment before packaging.
- (3) **Persons to whom this control measures applies:** The person moving the carrier into the Queensland Fruit Fly Control Zone.

Note: The procedure under an approved CA Arrangement is *ICA-01 Dipping with dimethoate*.

12. Treatment control measures – Babaco

- (1) **Carriers to which this control measure applies:** Babaco.
- (2) **Control measure:** The babaco is harvested and packed in an immature green condition.
- (3) **Persons to whom this control measures applies:** The person moving the babaco into the Queensland Fruit Fly Control Zone.

Note: The procedure under an approved CA Arrangement is *ICA-08 Mature green condition and immature green condition of papaw and babaco.*

13. Treatment control measures – Bananas

- (1) **Carrier of the biosecurity matter to which this control measure applies:** Bananas
- (2) **Control measure:** either of the methods set out in paragraphs (a) or (b):
 - (a) The banana is harvested and packed in a mature green condition.
 - (b) The banana (Cavendish variety only) in a hard green condition at the time of packing.
- (3) **Persons to whom this control measures applies:** The person moving the banana into the Queensland Fruit Fly Control Zone.

Note 1: The procedure under an approved CA Arrangement is *ICA-16 Certification of mature green condition of bananas.*

Note 2: The procedure under an approved CA Arrangement is *ICA-06 Certification of hard green bananas.*

14. Control measures - Black sapote, passionfruit and Tahitian lime

- (1) **Carriers of the biosecurity matter to which this control measure applies:** Black sapote, passionfruit and Tahitian lime.
- (2) **Control measure:** The carrier is harvested and packed in a mature green condition.
- (3) **Persons to whom this control measures applies:** The person moving the carrier into the Queensland Fruit Fly Control Zone.

Note: The procedure under an approved CA Arrangement is *ICA-15 Mature green condition of tomatoes, passionfruit, Tahitian limes and black sapotes.*

15. Control measures – Blueberries

- (1) **Carrier of the biosecurity matter to which this control measure applies:** Blueberries
- (2) **Control measure:** the blueberry:
- (a) is treated with program of these cover sprays at these concentrations in accordance with all label directions and APVMA permit conditions for the treatment of Queensland fruit fly, and

Chemical	Concentration
dimethoate	400 g/L
trichlorfon	500 g/L
maldison	440 g/L
any combination of dimethoate, trichlorfon, maldison and a product containing 500 g/L clothianidin	500 g/L clothianidin

- (b) is sampled and inspected post-harvest at the greater of these rates and found free of live Queensland fruit fly infestation:
- (i) 2 percent of the consignment, and
- (ii) 600 units.
- (3) **Persons to whom this control measures applies:** The person moving the carrier into the Queensland Fruit Fly Control Zone.

Note: The procedure under an approved CA Arrangement is *ICA-21 Pre-harvest treatment and post-harvest inspection of approved host produce*.

16. Treatment control measures – Capsicum grown in the Bowen-Gumlu region, Queensland

- (1) **Carrier of the biosecurity matter to which this control measure applies:** Capsicum grown in the Bowen – Gumlu region, Queensland.
- (2) **Control measure:** The capsicum is:
- (a) produced between 1 May to 30 November inclusive; and
- (b) treated pre-harvest with a program of cover sprays with these chemicals in accordance with all label directions and APVMA permit conditions for the treatment of Queensland fruit fly:
- (i) bifenthrin (100g/ L or 250g/ L), or
- (ii) methomyl (225g/ L), and
- (c) inspected post-harvest at the greater of these rates, and found free of live Queensland fruit fly:
- (i) 2% of the consignment; or
- (ii) 600 units.

- (3) **Persons to whom this control measures applies:** The person moving the carrier into the Queensland Fruit Fly Control Zone.

Note: The procedure under an approved CA Arrangement is *ICA-48 Pre-harvest treatment and post-harvest inspection of tomatoes and capsicums in the Bowen – Gumlu region.*

17. Control measures – Capsicum and chillies

- (1) **Carriers of the biosecurity matter to which this control measure applies:** Capsicum and chillies.

- (2) **Control measures:**

- (a) capsicum is treated pre-harvest with:
- (i) dimethoate in accordance with all APVMA label conditions and permit directions for the in-field control of Queensland fruit fly, or
 - (ii) a program of cover sprays with a chemical containing trichlorfon or maldison applied in accordance with all APVMA label directions and permit conditions for the control of Queensland fruit fly, and
 - (iii) no later than 21 days before harvest - a program of cover sprays with these chemicals in accordance with all label directions and APVMA permit conditions for the treatment of Queensland fruit fly:
 - A. trichlorfon, or
 - B. maldison, or
- (b) no later than 21 days before harvest - chilli is treated pre-harvest with a program of cover sprays of trichlorfon in accordance with all APVMA label directions and permit conditions for the treatment of Queensland fruit fly, and
- (c) a sample of the lot of the capsicum or chilli are inspected post-harvest and found free of live Queensland fruit fly infestation.

- (3) **Persons to whom this control measures applies:** The person moving the carrier into the Queensland Fruit Fly Control Zone.

Note: The procedure under an approved CA Arrangement is *ICA-26 Pre-harvest treatment and post-harvest inspection of tomatoes, capsicums, chillies and eggplant.*

18. Treatment control measures – Citrus fruits

(1) **Carriers of the biosecurity matter to which these control measures apply:** Citrus fruits

(2) **Treatment measures:** any of these methods:

(a) **Dimethoate dip treatment:**

(i) The citrus fruit is treated using the dimethoate dip treatment method, and

(ii) The final treatment before packing is:

A. dipping, or

B. within 24 hours of treatment, adding a non-recovery gloss coating (wax) or compatible fungicide, or

Note: The procedure under an approved CA Arrangement is *ICA-01 Dipping with dimethoate*.

(b) **Dimethoate flood spray treatment:**

(i) The citrus fruit is treated using the dimethoate flood spray treatment method, and

(ii) The final treatment before packing is:

A. spraying, or

B. within 24 hours of treatment, adding a non-recovery gloss coating (wax) or compatible fungicide, or

Note: The procedure under an approved CA Arrangement is *ICA-02 Flood spraying with dimethoate*.

(c) **treatment for citrus fruits (excluding Meyer lemons) grown in Queensland:** if the citrus fruit was grown in Queensland, west of the coastal ranges and south of latitude 22 south and harvested during the period 1 March to 25 August inclusive:

(i) the carrier is treated with a program of bait sprays applied to all carriers or any trees on which carriers are grown in accordance with all APVMA label directions and permit conditions:

Timing of treatment	Treatment with 2Yeast autolysate and chemical	Rate per 100 L of water
At a maximum interval of 7 days commencing 12 weeks before harvest and ending at the completion of harvest	maldison	435 mL of 1150 g/L maldison
	chlorpyrifos	400 g of 500 g/kg chlorpyrifos
	chlorpyrifos	400 mL of 500 g/L chlorpyrifos
	trichlorofon	780 mL of 500 g/L trichlorofon

Timing of treatment	Treatment with 2L yeast autolysate and chemical	Rate per 100 L of water
	spinosad	a mixture containing 15.4 L of spinosad

- (ii) the carrier is treated with a program of Queensland fruit fly trapping and monitoring using at least 2 Lynfield traps or equivalent traps, placed so that every tree within the orchard is within 400 m of a trap, which are inspected at least every 7 days; and
- (iii) post-harvest and packing, the carrier is inspected at the greater of these rates and found free of live Queensland fruit fly infestation:
 - A. 2 percent of the consignment, and
 - B. 600 units.

- (3) **Persons to whom this control measures applies:** The person moving the carrier into the Queensland Fruit Fly Control Zone.

Note: The procedure under an approved CA Arrangement is *ICA-28 Pre-harvest treatment (bait spraying) and inspection of citrus*.

19. Treatment control measures - Custard apple, cherimoya, soursop, sweetsop and other *Annona* spp

- (1) **Carriers of the biosecurity matter to which this control measure applies:** Custard apple, cherimoya, soursop, sweetsop and other *Annona* spp.
- (2) **Control measure:**
 - (a) all carriers and trees on which carriers are grown are treated pre-harvest with a program of at least 100 mL bait sprays:

Timing of treatment	Treatment with 2L yeast autolysate and chemical	Rate per 100L of water
At a maximum interval of 7 days commencing 12 weeks before harvest and ending at the completion of harvest	trichlorfon	780 mL of 500 g/L trichlorfon
	spinosad	15.4 L of 0.24 g/L spinosad

- (b) inspected post-harvest at these rates and found free of live Queensland fruit fly infestation and to be free from broken skin; and
 - (i) 2 percent of the consignment, and
 - (ii) 600 units.
- (c) treated post-harvest (final treatment before packing) using the dimethoate dip treatment method.

- (3) **Persons to whom this control measures applies:** The person moving the carrier into the Queensland Fruit Fly Control Zone.

Note: The procedure under an approved CA Arrangement is *ICA-18 Treatment and inspection of custard apple and other Annona spp.*, in conjunction with *ICA-01 Dipping with dimethoate* or *ICA-02 Flood spraying with dimethoate*.

20. Treatment control measures – Eggplant

- (1) **Carrier of the biosecurity matter to which this control measure applies:** Eggplant
- (2) **Control measure:** the eggplant is:
 - (a) treated pre-harvest with a program of cover sprays of trichlorfon in accordance with all label directions and APVMA permit conditions for the treatment of Queensland fruit fly, and
 - (b) inspected post-harvest, at the greater of these rates and found free of live Queensland fruit fly:
 - (i) 2 percent of the consignment, and
 - (ii) 600 units.
- (3) **Persons to whom this control measures applies:** The person moving the carrier into the Queensland Fruit Fly Control Zone.

Note: The procedure under an approved CA Arrangement is *ICA-26 Pre-harvest treatment and post-harvest inspection of tomatoes, capsicums, chillies and eggplant*.

21. Treatment control measures – Lemons

- (1) **Carriers to which this control measure applies:** Lemons.
- (2) **Control measure:** the lemon is treated post-harvest at these temperatures for these times:

Temperature	Time
0.0°C ± 0.5°C to 3.0°C ± 0.5°C	14 days
- (3) **Persons to whom this control measures applies:** The person moving the lemon into the Queensland Fruit Fly Control Zone.

Note: The procedure under an approved CA Arrangement is *ICA-07 Cold Treatment*.

22. Treatment control measures – Mangoes

- (1) **Carrier of the biosecurity matter to which these control measures apply:** Mangoes
- (2) **Treatment measures:** any of these methods:
 - (a) **Dimethoate dip treatment-** for Kensington Pride, Calypso, R2E2 and Honey Gold varieties only:

- (i) the mango is treated using the dimethoate dip treatment method, and
- (ii) dipping is the final treatment before packing, or

Note: The procedure under an approved Certification Assurance Arrangement is *ICA-01 Dipping with dimethoate*.

- (b) **Hot water treatment:** The mango is treated by full immersion in hot water at a temperature of 46.0°C for 10 minutes, as measured in the water and at or as near as practicable to the seed of 3 fruits, or

Note: The procedure under an approved CA Arrangement is *ICA-10 Hot water treatment of mangoes*.

- (c) **treatment for Mangoes (excluding Kensington Pride, Calypso, R2E2 and Honey Gold varieties).**

- (3) **Persons to whom this control measures applies:** The person moving the mango into the Queensland Fruit Fly Control Zone.

- (4) In this clause, *treatment for Mangoes (excluding Kensington Pride, Calypso, R2E2 and Honey Gold varieties)* means:

- (a) The mango is treated pre-harvest with either of these treatments:
 - (i) at a maximum interval of 14 days commencing 35 days before harvest to the completion of harvest - cover sprays of dimethoate applied to all a carriers (including trees on which carriers are grown) in accordance with all APVMA label directions and permit conditions, or
 - (ii) all carriers and trees on which carriers are grown are treated pre-harvest with a program of at least 100 mL bait sprays applied in accordance with all APVMA label directions and permit conditions,;

Timing of treatment	Treatment	Rate per 100L of water
At a maximum interval of 7 days commencing 12 weeks before harvest and ending at the completion of harvest	2 L yeast autolysate protein and spinosad	15.4 L of 0.24 g/L spinosad

- (b) a sample of the lot of mangoes is inspected post-harvest and found free of live Queensland fruit fly infestation; and
- (c) The mango is treated post-harvest (final treatment prior to packing) using the dimethoate flood treatment method.

Note: The procedure under an approved CA Arrangement is *ICA-19 Treatment and inspection of mangoes*, in conjunction with *ICA-01 Dipping with dimethoate*

23. Treatment control measures - Papaya

(1) **Carrier of the biosecurity matter to which this control measure applies:** Papaya

(2) **Control measures:**

(a) **Methyl bromide fumigation:**

(i) The papaya is fumigated post-harvest with a fumigant containing 1000 g/kg methyl bromide as its only active constituent at the following rates:

Time	Temperature	Rate
2 hours	10.0°C - 14.9°C	48 g/m ³
	15.0°C - 20.9°C	40 g/m ³
	21.0°C +	32 g/m ³

(ii) The defective flower end-type papaya, is in a mature green condition and is fumigated post-harvest with a fumigant containing 1000 g/kg methyl bromide as its only active constituent at the following rates:

Time	Temperature	Rate
2 hours	10.0°C - 14.9°C	48 g/m ³
	15.0°C - 20.9°C	40 g/m ³
	21.0°C +	32 g/m ³

Note: The procedure under an approved CA Arrangement is *ICA-04 Fumigating with methyl bromide*

(b) **High Temperature Forced Air:** Papaya is treated in a hot air chamber, at a temperature of 47.2°C for 3.5 hours as measured in the seed cavity.

(c) **Immature green condition:** Papaya (excluding defective flower-end type papaya) is harvested and packed in an immature green condition.

(3) **Persons to whom this control measures applies:** The person moving the papaya into the Queensland Fruit Fly Control Zone.

Note: The procedure under an approved CA Arrangement is *ICA-08 Mature green condition and immature green condition of papaw and babaco*.

24. Treatment control measures – Passionfruit

- (1) **Carrier of the biosecurity matter to which this control measure applies:** Passionfruit.
- (2) **Control measure:**
 - (a) **Dimethoate dip treatment method:**
 - (i) the passionfruit is treated by full immersion for 10 seconds, and
 - (ii) the passionfruit remains wet for a further 60 seconds, and
 - (iii) dipping is the final treatment before packing, or
 - (b) **Dimethoate flood spray treatment method.**
- (3) **Persons to whom this control measures applies:** The person moving the passionfruit into the Queensland Fruit Fly Control Zone.

Note: The procedure under an approved CA Arrangement is *ICA-01 Dipping with dimethoate*.

25. Treatment control measures – Persimmon and pome fruit

- (1) **Carriers of the biosecurity matter to which this control measure applies:** Persimmon and pome fruit.
- (2) **Control measure:** The persimmon or pome fruit:
 - (a) is treated with program of these cover sprays at these rates in accordance with all label directions and APVMA permit conditions for the treatment of Queensland fruit fly, and

Chemical	Concentration
clothianidin	500 g/L
trichlorfon	500 g/L
maldison	440 g/L
any combination of trichlorfon, maldison and clothianidin	

- (b) inspected post-harvest at the greater of these rates and found free of live Queensland fruit fly infestation:
 - (i) 2 percent of the consignment, or
 - (ii) 600 units.
- (3) **Persons to whom this control measures applies:** The person moving the persimmon or pome fruit into the Queensland Fruit Fly Control Zone.

Note: The procedure under an approved CA Arrangement is *ICA-21 Pre-harvest treatment and post-harvest inspection of approved host produce*.

26. Treatment control measures – Stonefruit

- (1) **Carrier of the biosecurity matter to which this control measure applies:** Stonefruit
- (2) **Control measure:** means the stonefruit.
 - (a) is treated with program of these cover sprays at these rates in accordance with all label directions and APVMA permit conditions for the treatment of Queensland fruit fly, and

Chemical	Concentration
dimethoate	400 g/L
trichlorfon	500 g/L
maldison	440 g/L
any combination of dimethoate, trichlorfon, maldison and a product containing 500 g/L clothianidin	500 g/L clothianidin

- (b) is sampled and inspected post-harvest at the greater of these rates and found free of live Queensland fruit fly infestation:
 - (i) a minimum of 2 percent of the consignment, and
 - (ii) 600 units.
- (3) **Persons to whom this control measures applies:** The person moving the stonefruit into the Queensland Fruit Fly Control Zone.

Note: The procedure under an approved CA Arrangement is *ICA-21 Pre-harvest treatment and post-harvest inspection of approved host produce*.

27. Treatment control measures – strawberries

- (1) **Carrier of the biosecurity matter to which this control measure applies:** Strawberries grown in south east Queensland
- (2) **Control measures:** The strawberries are grown and treated using all of these measures:
 - (a) **Male Annihilation Technique (MAT):** treated with a pre-harvest field control program of Male Annihilation Technique (MAT) devices consisting of MAT devices placed on the perimeter of the source property at 20 metre intervals and attached to available vegetation (for example, trees and woody shrubs) or artificial structures from the time of planting and renewed every three months until all plants are removed; and

- (b) **Perimeter Bait Sprays:** treated with a program of perimeter bait sprays as a strip spray or spot spray in accordance with all APVMA label directions and permit conditions for the control of Queensland fruit fly as follows:

Chemical treatments	Timing of treatment
Spinosad, maldison	1. At a maximum interval of 7 days commencing from: <ul style="list-style-type: none"> (a) the time of planting, or (b) for ratoon crops – 1 May, 2. Applied to all strawberry blocks until: <ul style="list-style-type: none"> (a) the completion of harvest of all strawberries from the property, or (b) all strawberries have been removed from the block, or (c) all strawberry plants have been sprayed out or removed from the block, or (d) the pre-harvest cover spray treatment has commenced.

- (c) **Cover spray treatment:** treated with using either of these treatments:
- (i) every 7 to 10 days, commencing prior to 10 August until the completion of harvest - a program of cover sprays with these chemicals applied to each block of strawberries grown on the property in accordance with all APVMA label directions and permit conditions for the control of Queensland fruit:
 - A. trichlorfon, or
 - B. maldison, or
 - (ii) treated with:
 - A. a chemical containing 120 g/L spinetoram applied at the maximum rate of 400 mL per hectare of plants and in accordance with all APVMA label directions and APVMA permit conditions, and
 - B. a program of perimeter bait sprays, and
- (d) **Field hygiene program:** grown under a field hygiene program generally accepted as likely to prevent the spread of Queensland fruit fly including:
- (i) the disposal of infested or untreated fruit, and
 - (ii) the management of abandoned or spent strawberry blocks, and
- (e) **Inspection:** inspected during harvest and post-harvest in accordance with the specifications of *ICA-34 Pre-harvest field control and*

inspection of strawberries and found free of live Queensland fruit fly infestation.

- (3) **Persons to whom this control measures applies:** The person moving the strawberries into the Queensland Fruit Fly Control Zone.
- (4) In this clause, ***ratoon crops*** means the second or later crops taken from the regrowth of a crop after it has been harvested once.

Note: The procedure under an approved CA Arrangement is *ICA-34 Pre-harvest field control and inspection of strawberries*.

28. Treatment control measures – Table grapes

- (1) **Carrier of the biosecurity matter to which this control measure applies:** Table grapes
- (2) **Control measures:**
 - (a) treated pre-harvest using :
 - (i) the **bait spray program**, or
 - (ii) the **cover spray program**, or
 - (iii) a combination of the **bait spray program** and the **cover spray program**, at the intervals determined by the type of spray used, and
 - (b) inspected post-harvest at the greater of these rates and found free of live Queensland fruit fly infestation:
 - (i) a minimum of 2 percent of the consignment, and
 - (ii) 600 units
- (3) **Persons to whom this control measures applies:** The person moving the table grapes into the Queensland Fruit Fly Control Zone.
- (4) In this clause:

bait spray program means bait sprays applied to every alternate row of vines, as follows:

Timing of treatment	Treatment	Amount and rate per 100L of water
At a maximum interval of 7 days commencing 42 weeks before harvest and ending at the completion of harvest	An insecticide containing 2 L yeast autolysate protein and spinosad	15.4L of 0.24 g/L spinosad
	2 L yeast autolysate protein and maldison	435 mL of 1150 g/L maldison

cover spray program means cover sprays applied to all vines in accordance with in accordance with all APVMA label directions and permit conditions for the control of Queensland fruit fly as follows:

Chemical	Concentration
trichlorfon	500 g/L
maldison	440 g/L

29. Treatment control measures – Tomatoes

- (1) **Carrier of the biosecurity matter to which this control measure applies:** Tomatoes
- (2) **Control measures:**
 - (a) For tomatoes – either of these treatments:
 - (i) **trichlorfon treatment measures, or**
 - (ii) **trichlorfon treatment and mature green condition measures, or**
 - (b) For tomatoes grown in the Bowen- Gumlu region, Queensland - the **Bowen-Gumlu region measures, and**
 - (c) For tomatoes grown in an accredited pest free place of production – using the **pest free place of production method.**
- (3) **Persons to whom this control measures applies:** The person moving the tomatoes into the Queensland Fruit Fly Control Zone.
- (4) In this clause:

Bowen – Gumlu region measures means the tomato is:

- (a) produced between 1 May to 30 November inclusive; and
- (b) treated pre-harvest with a program of cover sprays with these chemicals in accordance with all APVMA label directions and permit conditions for the treatment of Queensland fruit fly:
 - (i) bifenthrin (100g/ L or 250g/ L), or
 - (ii) methomyl (225g/ L), and
- (c) inspected at the greater of these rates, and found free of live Queensland fruit fly.
 - (i) 2% of the consignment; or
 - (ii) 600 units.

Note: The procedure under an approved CA Arrangement is *ICA-48 Pre-harvest treatment and post-harvest inspection of tomatoes and capsicums in the Bowen – Gumlu region.*

pest free place of production method means:

- (a) the tomatoes are grown within a pest free production facility, and
- (b) the tomatoes are treated with the following program of Queensland fruit fly trapping and monitoring:
 - (i) a minimum of 4 Lynfield traps or equivalent traps positioned within the pest free production facility, and
 - (ii) a minimum of 4 Lynfield traps or equivalent traps positioned within the pest surveillance area so that every host plant within the pest surveillance area is within 400 metres of a trap; and
 - (iii) a minimum of 4 Lynfield traps or equivalent traps positioned within the pest buffer area so that every host plant within the pest buffer area is within 1000 metres of a trap;
 - (iv) the traps are inspected at least every 7 days; and
 - (v) the traps are monitored by a person accredited to monitor traps under a CA Arrangement and whose name appears on the training register maintained under a CA Arrangement; and
- (c) the tomatoes are not treated with any chemical for the control of Queensland fruit fly; and
- (d) the tomatoes are inspected post-harvest:
 - (i) at the rate of 2 packages in 100 packages; or
 - (ii) where 1 to 4 male Queensland fruit fly are trapped within a 14 day period within the pest free production facility, at the rate of 1 package in 25 packages; and
- (e) the tomatoes are grown under a hygiene program which includes the disposal of over ripe, rotten or reject tomatoes outside the pest surveillance area in a manner generally accepted as likely to prevent the establishment and spread of Queensland fruit fly; and
- (f) the tomatoes are grown under a program under which all host plants within the pest surveillance area and the pest buffer area are treated with a product with known efficacy for the control of Queensland fruit fly and in accordance with all APVMA label directions and APVMA permit conditions for the control of Queensland fruit fly.

Note: The procedure under an approved CA Arrangement is *ICA-48 Pre-harvest treatment and post-harvest inspection of tomatoes and capsicums in the Bowen – Gumlu region*.

trichlorfon treatment means the tomato was:

- (a) treated pre-harvest with a program of cover sprays with trichlorfon in accordance with all APVMA label directions and permit conditions for the treatment of Queensland fruit fly, and
- (d) inspected post-harvest, at the greater of these rates and found free of live Queensland fruit fly infestation:

- (i) 2 percent of the consignment, and
- (ii) 600 units.

Note: The procedure under an approved CA Arrangement is *ICA-26 Pre-harvest treatment and post-harvest inspection of tomatoes, capsicums, chillies and eggplant.*

trichlorfon treatment and mature green condition means the tomato was:

- (a) no later than 21 days before harvest - treated with a program of cover sprays with these chemicals in accordance with all APVMA label directions and permit conditions for the treatment of Queensland fruit fly:
 - (i) trichlorfon, or
 - (ii) maldison, and
- (b) when the tomato is harvested and packed, the tomato has no more than a 2 cm diameter area of pink to red colour at the styler end at the time of colour sorting after harvest.

Note: The procedure under an approved CA Arrangement is *ICA-27 Mature green condition of tomatoes.*

30. Certification Control Measures – any carrier (excluding wine grapes)

- (1) **Carriers of the biosecurity matter to which these control measures applies:** All carriers (excluding wine grapes)
- (2) **Control measures:**
 - (a) **Area Freedom Certificate:** A person may move a carrier (excluding wine grapes) into the Queensland Fruit Fly Control Zone if these control measures are satisfied:
 - (i) the carrier was grown and packed in a State or Territory, or part of a State or Territory, that is free from Queensland fruit fly as evidenced by an Area Freedom Certificate currently in force, and
 - (ii) the consignment of which the carrier is part has a complying label and complying identifier that states the name and postcode of the city or town nearest to the place where it was both grown and packed.
 - (b) **Greater Sunraysia (Victoria Portion) Pest Free Area (excluding any Outbreak Area or Suspension Area):** A person may move a carrier (excluding wine grapes) into the Queensland Fruit Fly Control Zone that was grown and packed in the Greater Sunraysia (Victoria Portion) Pest Free Area (excluding any Outbreak Area or Suspension Area) if the carrier has a complying label or complying identifier that:
 - (i) states the name and postcode of the city or town nearest to the place where the carrier was grown, and

- (ii) contains a description of the contents of the package.
 - (c) **Plant Health Certificate:** A person may move a carrier (excluding wine grapes) into the Queensland Fruit Fly Control Zone if the consignment of which the carrier forms part is accompanied by a Plant Health Certificate that:
 - (i) certifies that the conditions of a treatment control measure for that carrier have been satisfied, and
 - (ii) states the name and postcode of the city or town nearest to the place where it was both grown and packed.
 - (d) **Plant Health Assurance Certificate:** A person may move a carrier (excluding wine grapes) into the Queensland Fruit Fly Control Zone if the consignment of which the carrier forms part is accompanied by a Plant Health Assurance Certificate that certifies the requirements of the relevant ICA scheme procedure for the carrier have been met.
- (3) **Persons to whom this control measures applies:** The person moving the carrier into the Queensland Fruit Fly Control Zone.

31. Certification Control Measures – Wine grapes

- (1) **Carriers to which these control measures applies:** Wine grapes
- (2) **Control measures:**
 - (a) **Cart note:**
 - (i) A person may move wine grapes into the Queensland Fruit Fly Control Zone if the consignment of which the carrier forms part is accompanied by a Cart Note, and
 - (ii) the winery receiving the wine grapes must retain the Cart Note for 4 years, and must upon request from the Department, make the Cart Note available for inspection by the Department.
 - (b) **Area Freedom Certificate:** A person may move wine grapes into the Queensland Fruit Fly Control Zone if these control measures are satisfied:
 - (i) the wine grapes were grown and packed in a State or Territory, or part of a State or Territory, that is free from Queensland fruit fly as evidenced by an Area Freedom Certificate currently in force, and
 - (ii) the consignment of which the wine grapes are part has a complying label and complying identifier that states the name and postcode of the city or town nearest to the place where it was both grown and packed.
 - (c) **Greater Sunraysia (Victoria Portion) Pest Free Area (excluding any Outbreak Area or Suspension):** A person may move wine grapes into the Queensland Fruit Fly Control Zone that were grown and packed in the Greater Sunraysia (Victoria Portion) Pest Free

Area (excluding any Outbreak Area or Suspension Area) if the wine grapes have a complying label or complying identifier that:

- (i) states the name and postcode of the city or town nearest to the place where the carrier was grown, and
 - (ii) contains a description of the contents of the package.
- (d) **Plant Health Certificate:** A person may move wine grapes into the Queensland Fruit Fly Control Zone if the consignment of which the carrier forms part is accompanied by a Plant Health Certificate that:
- (i) certifies that the conditions of a treatment control measure for that carrier have been satisfied, and
 - (ii) states the name and postcode of the city or town nearest to the place where it was both grown and packed.
- (e) **Plant Health Assurance Certificate:** A person may move wine grapes into the Queensland Fruit Fly Control Zone if the consignment of which the carrier forms part is accompanied by a Plant Health Assurance Certificate that certifies the requirements of the relevant ICA scheme procedure for the carrier have been met.
- (3) **Persons to whom this control measures applies:**
- (a) If the wine grapes are accompanied by a Cart Note – both the person moving the carrier into the Queensland Fruit Fly Control Zone and the owner or person in charge of the winery receiving the carrier, and
 - (b) For all other certification - the person moving the carrier into the Queensland Fruit Fly Control Zone.

32. Packing and transport control measures - all carriers grown and packed in an area free of Queensland fruit fly

- (1) **Carriers of the biosecurity matter to which this control measure applies:** All carriers grown and packed in an area for which an Area Freedom Certificate is currently in force.
- (2) **Control measures:**
- (a) **Before movement,** the owner or occupier of the property or facility where the carrier originates must ensure that:
 - (i) any transport vehicles, used bins or used packaging or coverings containing a carrier are free of soil and plant matter, and
 - (ii) any previous incorrect information displayed on the outer covering of the package is removed and the outer covering is legibly marked with the following information:
 - A. the district of production, and
 - B. the name, address, postcode and the State or Territory of both the grower and the packer; or where the packer is

sourcing from multiple growers, the name, address, postcode and the State or Territory of the packer, and

- C. a brief description of the contents of the package.
- (b) **Secure Conditions:** The carrier is transported under secure conditions.
- (3) **Persons to whom this control measures applies:** The person moving the carrier into the Queensland Fruit Fly Control Zone.

Note: The procedure under an approved CA Arrangement for the purposes of this clause is *ICA-23 Certification of area or property freedom based on monitoring by the accrediting authority*.

33. Packing and transport control measures – all carriers treated using a treatment control measure

- (1) **Carriers of the biosecurity matter to which this control measure applies:** A carrier that has been treated using a treatment control measure.
- (2) **Control measures:** the packing and transport of the carrier satisfies these conditions:
 - (a) from the time of treatment or harvest, the carrier remains under secure conditions which prevent infestation by Queensland fruit fly, and
 - (b) any used packaging that has contained or been in contact with a carrier must be free of soil and plant matter, and
 - (c) the carrier must be handled, stored and repackaged under conditions which prevent infestation of Queensland fruit fly, if the carrier is consigned:
 - (i) as a lot for the purpose of producing smaller packs of host fruit and is repackaged in smaller packs, or
 - (ii) as a packed lot for the purpose of producing composite lots, and
 - (d) any incorrect information displayed on the outer covering of a package must be removed and replaced with these details shown legibly on the outer covering:
 - (i) if the packer sourced the carrier from a single grower – the name, address, postcode and the State or Territory of both the grower and the packer,
 - (ii) if the packer sourced the carrier from multiple growers – the name, address, postcode and the State and Territory of the packer, and
 - (iii) a brief description of the contents of the package, and
 - (e) the carrier is transported under secure conditions.

- (3) **Persons to whom this control measures applies:** The person moving the carrier into the Queensland Fruit Fly Control Zone.

34. Packing and transport control measures – All carriers (excluding wine grapes) transiting through the Queensland Fruit Fly Control Zone

- (1) **Carriers of the biosecurity matter to which this control measure applies:** all carriers (excluding wine grapes) transiting through the Queensland Fruit Fly Biosecurity Zone.
- (2) **Control measures:** A carrier may transit through the Queensland Fruit Fly Biosecurity Zone if:
 - (a) the carrier is transported under secure conditions, and
 - (b) no carrier from the consignment is unloaded in the Queensland Fruit Fly Biosecurity Zone.
- (3) **Persons to whom this control measures applies:** The person transiting the carrier through the Queensland Fruit Fly Control Zone.

35. Packing and transport control measures – Wine grapes

- (1) **Carriers of the biosecurity matter to which this control measure applies:** Wine grapes from any area outside the Queensland Fruit Fly Control Area (excluding an area within the Pest Free Area for which an area freedom certificate is currently in force)
- (2) **Control measures:**
 - (a) the owner or occupier of the property or facility from which the wine grapes originate ensures the wine grapes are loaded on the transport vehicle in a way that prevents spillage during transportation; and
 - (b) upon receipt at the receiving winery:
 - (i) the wine grapes are processed within 24 hours of receipt, and
 - (ii) all measures to avoid spillage of the wine grapes are taken and where spillages occur, are disposed of in a manner generally accepted as likely to prevent the spread of Queensland fruit fly; and
 - (iii) all processing wastes are disinfested by heat or freezing, or are buried.
- (3) **Persons to whom this control measures applies:** The person moving the wine grapes into the Queensland Fruit Fly Control Zone.

36. Packing and transport control measures – Wine Grapes

- (1) **Carriers of the biosecurity matter to which this control measure applies:** Wine grapes that originate from or have moved through an Outbreak Area, Suspension Area or Vic QFF Restricted Area.
- (2) **Control measures:**
 - (a) The owner or occupier of the property or facility from which the wine grapes originate must ensure the wine grapes are loaded on the transport vehicle in a way that prevents spillage during transportation, and
 - (b) upon receipt at the receiving winery:
 - (i) the wine grapes are processed within 24 hours of receipt, and
 - (ii) all measures to avoid spillage of the wine grapes are taken and where spillages occur, are disposed of in a manner generally accepted as likely to prevent the spread of Queensland fruit fly; and
 - (iii) all processing wastes are disinfested by heat or freezing, or are buried.
- (3) **Persons to whom this control measures applies:** The person moving the wine grapes into the Queensland Fruit Fly Control Zone.

37. Packing and transport control measures – Untreated wine grapes for processing

- (1) **Carrier of the biosecurity matter to which this control measure applies:** Untreated wine grapes for processing.
- (2) **Control measure:** the wine grapes are:
 - (a) contained in bins or containers cleaned free from all plant debris and soil prior to packing and loading; and
 - (b) transported in a vehicle:
 - (i) cleaned free from all plant debris and soil prior to movement, and
 - (ii) secured so as to prevent infestation by Queensland fruit fly and spillage during transportation, or
 - (iii) upon receipt at the receiving winery:
 - A. processed within 24 hours of receipt, and
 - B. all measures to avoid spillage of the wine grapes are taken and where spillages occur, are disposed of in a manner generally accepted as likely to prevent the spread of Queensland fruit fly; and
 - C. all processing wastes are disinfested by heat or freezing, or are buried.

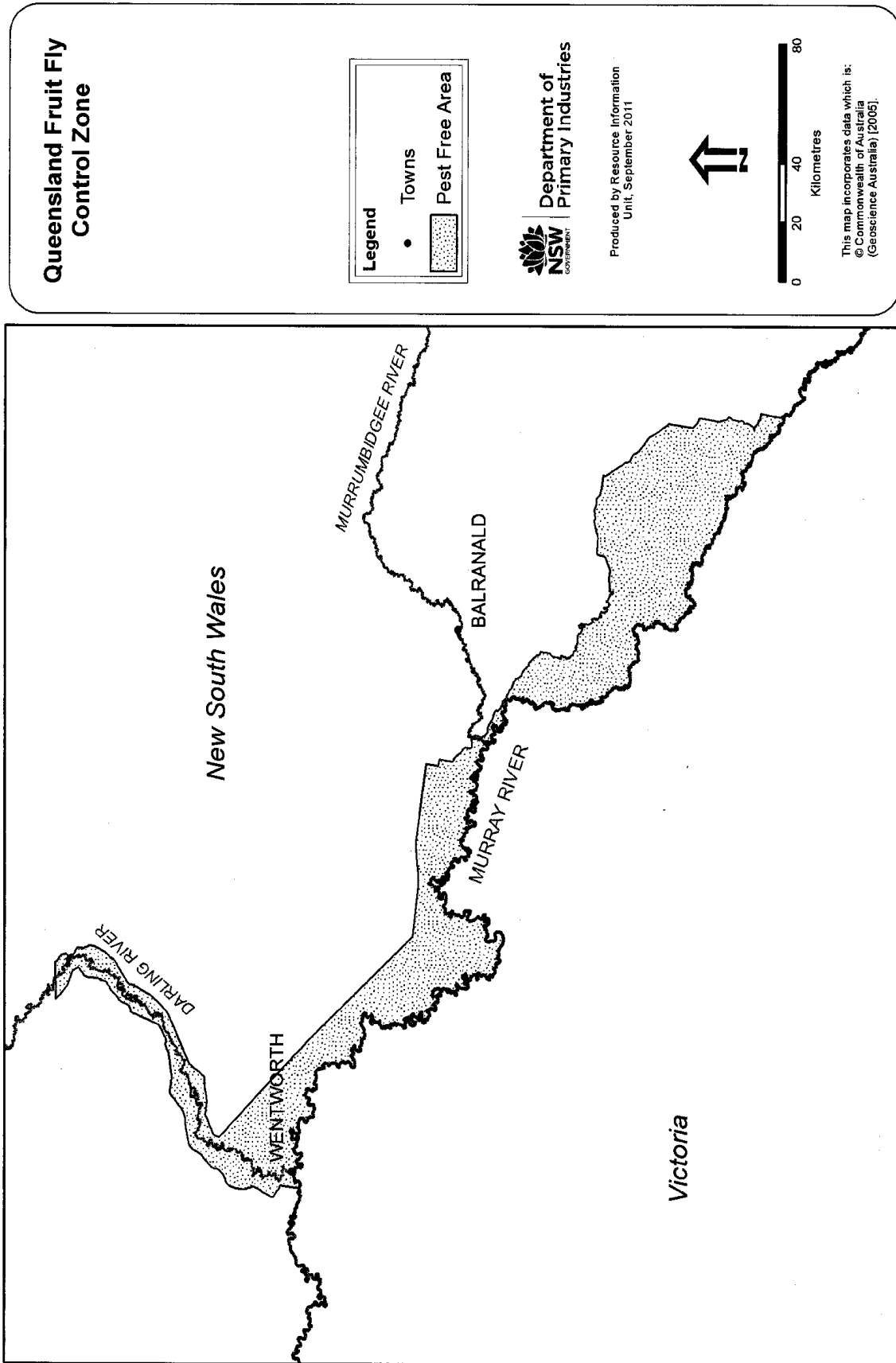
- (3) **Persons to whom this control measures applies:** The person moving the wine grapes into the Queensland Fruit Fly Control Zone.

Note: The procedure under an approved CA Arrangement is *ICA-33 Movement of Wine Grapes*.

SCHEDULE 1 Queensland Fruit Fly Control Zone

The area of land bounded by a line commencing at the intersection of the Murray River and the western boundary of the Parish of Wentworth, County of Wentworth, then in a generally northerly direction by the Parish of Wentworth boundary to its intersection with the Silver City Highway, then in a north westerly direction along the Silver City Highway to the intersection of the Silver City Highway and High Darling Road, then in a north easterly direction along High Darling Road to the intersection of High Darling Road and Polia Road, then in northerly direction along Polia Road to grid line 070 (grid reference 366070, Cuthero), then in a straight line in an easterly direction to Pooncarie - Menindee Road (grid reference 465070 Pooncarie), then in a south easterly direction along Pooncarie - Menindee Road, which becomes Tarcoola Street, which becomes Wentworth - Pooncarie Road, then in a generally south westerly direction along Wentworth - Pooncarie Road to the intersection of Wentworth - Pooncarie Road and an unnamed road (grid reference 943518, Para), then in a south westerly direction along the unnamed road to the intersection with an unnamed road (grid reference 204207, Mildura East), then in a south westerly direction along the unnamed road to the intersection with an unnamed road (grid reference 174111, Mildura East), then in a south easterly direction along the unnamed road to the intersection of the unnamed road and the Sturt Highway (grid reference 230035, Karadoc), then in a south easterly direction along the Sturt Highway to the intersection with an unnamed road (grid reference 537763, Robinvale), then in a northerly direction along the unnamed road to the intersection with an unnamed road (grid reference 547778, Robinvale), then in a generally easterly direction along the unnamed road to the intersection with Leslie Drive (grid reference 604767, Robinvale), then in an easterly direction along Leslie Drive to an intersection with an unnamed road (grid reference 620766, Robinvale), then along the unnamed road to an intersection with an unnamed road (grid reference 627765, Robinvale), then in a south easterly direction along the unnamed road to the intersection with the Sturt Highway (grid reference 631760, Robinvale), then in a generally easterly direction along the Sturt Highway to an intersection with an unnamed road (grid reference 988714, Waldaira Lake), then in a southerly direction along the unnamed road to the intersection with an unnamed road (grid reference 983675, Waldaira Lake), then in a generally south easterly direction along the unnamed road to the intersection with an unnamed road (grid reference 040600, Waldaira Lake), then in a straight line in a south easterly direction to the intersection of Weimby - Benongal Road and Weimby Road (grid reference 084536, Waldaira Lake), then in a south easterly direction along Weimby Road, which becomes Weimby - Kyalite Road, to the intersection of Weimby - Kyalite Road and an unnamed road (grid reference 256383, Windomal), then in a straight line in a southerly direction to Wakool River (grid reference 256348, Windomal), then in a south easterly direction along Wakool River to the intersection of Wakool River and Moulamein Road, then in a generally easterly direction along Moulamein Road, to the intersection with the Moulamein Barham Road, then in a generally south westerly direction along the Moulamein Barham Road to its intersection with the northern boundary of the Parish of Barham, County of Wakool, then in a generally south easterly direction along the eastern boundary of the Parish of Barham to its intersection with the Murray River, then in a generally north westerly direction along the Murray River to the point of commencement.

'Cuthero' 1:100,000 Topographic Map 7331	'Pooncarie' 1:100,000 Topographic Map 7431
'Karadoc' 1:50,000 Topographic Map 7329-S	'Robinvale' 1:50,000 Topographic Map 7428-N
'Mildura East' 1:50,000 Topographic Map 7329-N	'Waldaira Lake' 1:50,000 Topographic Map 7528-N
'Para' 1:100,000 Topographic Map 7330	'Windomal' 1:50,000 Topographic Map 7528-S



SCHEDULE 2 Outbreak Areas and Suspension Areas

<i>Column 1</i>	<i>Column 2</i>
<i>Outbreak Area</i>	<i>Suspension Area</i>
Gol Gol February 2011 NSW	
The area within a 1.5 km radius of the coordinates decimal degrees -34.18113 South and 142.20536 East (“the Gol Gol February 2011 Outbreak Area”).	The area within a 15 km radius of coordinates decimal degrees -34.18113 South and 142.20536 East, excluding the Gol Gol February 2011 Outbreak Area.
Koondrook March 2011 NSW	
The area within a 1.5 km radius of the coordinates decimal degrees -35.637301 South and 144.123469 East (“the Koondrook March 2011 Outbreak Area”).	The area within a 15 km radius of coordinates decimal degrees -35.637301 South and 144.123469 East, excluding the Koondrook March 2011 Outbreak Area.
Barham North East May 2011 NSW	
The area within a 1.5 km radius of the coordinates decimal degrees -35.61861 South and 144.14619 East (“the Barham North East May 2011 Outbreak Area”).	The area within a 15 km radius of coordinates decimal degrees -35.61861 South and 144.14619 East, excluding the Barham North East May 2011 Outbreak Area.
Barham May 2011 NSW	
The area within a 1.5 km radius of the coordinates decimal degrees -35.63273 South and 144.13378 East (“the Barham May 2011 Outbreak Area”).	The area within a 15 km radius of coordinates decimal degrees -35.63273 South and 144.13378 East, excluding the Barham May 2011 Outbreak Area.
Buronga December 2011 NSW	
The area within a 1.5 km radius of the coordinates decimal degrees -34.16898 South and 142.18479 East (“the Buronga December 2011 Outbreak Area”).	The area within a 15 km radius of coordinates decimal degrees -34.16898 South and 142.18479 East, excluding the Buronga December 2011 Outbreak Area.
Barham East December 2011 NSW	
The area within a 1.5 km radius of the coordinates decimal degrees -35.643103 South and 144.167898 East (“the Barham East December 2011 Outbreak Area”).	The area within a 15 km radius of coordinates decimal degrees -35.643103 South and 144.167898 East, excluding the Barham East December 2011 Outbreak Area.

<i>Column 1</i>	<i>Column 2</i>
<i>Outbreak Area</i>	<i>Suspension Area</i>
Swan Hill February 2012 Vic	
The area within a 1.5 km radius of the coordinates decimal degrees -35.349197 South and 143.56171 East (“the Swan Hill February 2012 Outbreak Area”).	The area within a 15 km radius of coordinates decimal degrees -35.349197 South and 143.56171 East, excluding the Swan Hill February 2012 Outbreak Area.
Murrabit February 2012 Vic	
The area within a 1.5 km radius of the coordinates decimal degrees -35.504460 South and 143.961320 East (“the Murrabit February 2012 Outbreak Area”).	The area within a 15 km radius of coordinates decimal degrees -35.504460 South and 143.961320 East, excluding the Murrabit February 2012 Outbreak Area.
Tooleybuc Town April 2012 NSW	
The area within a 1.5 km radius of the coordinates decimal degrees -35.0293923 South and 143.3375838 East (“the Tooleybuc Town April 2012 Outbreak Area”).	The area within a 15 km radius of coordinates decimal degrees -35.0293923 South and 143.3375838 East, excluding the Tooleybuc Town April 2012 Outbreak Area.
Buronga West December 2013 NSW	
The area within a 1.5 km radius of the coordinates decimal degrees -34.17459 South and 142.16891 East (“the Buronga West December 2013 Outbreak Area”).	The area within a 15 km radius of coordinates decimal degrees -34.17459 South and 142.16891 East, excluding the Buronga West December 2013 Outbreak Area.
Narrung December 2013 Vic	
The area within a 1.5 km radius of the coordinates decimal degrees -34.78011 South and 143.24878 East (“the Narrung December 2013 Outbreak Area”).	The area within a 15 km radius of coordinates decimal degrees -34.78011 South and 143.24878 East, excluding the Narrung December 2013 Outbreak Area.
Wood Wood December 2013 Vic	
The area within a 1.5 km radius of the coordinates decimal degrees -35.10618 South and 143.3464 East (“the Wood Wood December 2013 Outbreak Area”).	The area within a 15 km radius of coordinates decimal degrees -35.10618 South and 143.3464 East, excluding the Wood Wood December 2013 Outbreak Area.

<i>Column 1</i>	<i>Column 2</i>
<i>Outbreak Area</i>	<i>Suspension Area</i>
Murrabit East December 2013 Vic	
The area within a 1.5 km radius of the coordinates decimal degrees -35.54253 South and 143.98056 East (“the Murrabit East December 2013 Outbreak Area”).	The area within a 15 km radius of coordinates decimal degrees -35.54253 South and 143.98056 East, excluding the Murrabit East December 2013 Outbreak Area.
Swan Hill North January 2014 Vic	
The area within a 1.5 km radius of the coordinates decimal degrees -35.33448 South and 143.54963 East (“the Swan Hill North January 2014 Outbreak Area”).	The area within a 15 km radius of coordinates decimal degrees -35.33448 South and 143.54963 East, excluding the Swan Hill North January 2014 Outbreak Area.
Lake Boga West January 2014 Vic	
The area within a 1.5 km radius of the coordinates decimal degrees -35.4671 South and 143.59681 East (“the Lake Boga West January 2014 Outbreak Area”).	The area within a 15 km radius of coordinates decimal degrees -35.4671 South and 143.59681 East, excluding the Lake Boga West January 2014 Outbreak Area.
Mildura North February 2014 Vic	
The area within a 1.5 km radius of the coordinates decimal degrees -34.16632 South and 142.15543 East (“the Mildura North February 2014 Outbreak Area”).	The area within a 15 km radius of coordinates decimal degrees -34.16632 South and 142.15543 East, excluding the Mildura North February 2014 Outbreak Area.
Kerang January 2013 Vic	
The area within a 1.5 km radius of the coordinates decimal degrees -35.72551 South and 143.91942 East (“the Kerang January 2013 Outbreak Area”).	The area within a 15 km radius of coordinates decimal degrees -35.72551 South and 143.91942 East, excluding the Kerang January 2013 Outbreak Area.
Kerang South April 2013 Vic	
The area within a 1.5 km radius of the coordinates decimal degrees -35.739896 South and 143.924066 East (“the Kerang South April 2013 Outbreak Area”).	The area within a 15 km radius of coordinates decimal degrees -35.739896 South and 143.924066 East, excluding the Kerang South April 2013 Outbreak Area.

<i>Column 1</i>	<i>Column 2</i>
<i>Outbreak Area</i>	<i>Suspension Area</i>
Mildura South January 2014 Vic	
The area within a 1.5 km radius of the coordinates decimal degrees -34.21388 South and 142.14209 East (“the Mildura South January 2014 Outbreak Area”).	The area within a 15 km radius of coordinates decimal degrees -34.21388 South and 142.14209 East, excluding the Mildura South January 2014 Outbreak Area.
Murrabee March 2014 Vic	
The area within a 1.5 km radius of the coordinates decimal degrees -35.29251 South and 143.53023 East (“the Murrabee March 2014 Outbreak Area”).	The area within a 15 km radius of coordinates decimal degrees -35.29251 South and 143.53023 East, excluding the Murrabee March 2014 Outbreak Area.
Goodnight North March 2014 NSW	
The area within a 1.5 km radius of the coordinates decimal degrees -34.90771 South and 143.33809 East (“the Goodnight North March 2014 Outbreak Area”).	The area within a 15 km radius of coordinates decimal degrees -34.90771 South and 143.33809 East, excluding the Goodnight North March 2014 Outbreak Area.
Gol Gol North April 2014 NSW	
The area within a 1.5 km radius of the coordinates decimal degrees -34.16792 South and 142.2184 East (“the Gol Gol North April 2014 Outbreak Area”).	The area within a 15 km radius of coordinates decimal degrees -34.16792 South and 142.2184 East, excluding the Gol Gol North April 2014 Outbreak Area.
Mildura Airport April 2014 Vic	
The area within a 1.5 km radius of the coordinates decimal degrees -34.202534 South and 142.122241 East (“the Mildura Airport April 2014 Outbreak Area”).	The area within a 15 km radius of coordinates decimal degrees -34.202534 South and 142.122241 East, excluding the Mildura Airport April 2014 Outbreak Area.
Mourquong (Arumpo) April 2014 NSW	
The area within a 1.5 km radius of the coordinates decimal degrees -34.13565 South and 142.18804 East (“the Mourquong (Arumpo) April 2014 Outbreak Area”).	The area within a 15 km radius of coordinates decimal degrees -34.13565 South and 142.18804 East, excluding the Mourquong (Arumpo) April 2014 Outbreak Area.

<i>Column 1</i>	<i>Column 2</i>
<i>Outbreak Area</i>	<i>Suspension Area</i>
Kenley April 2014 Vic	
The area within a 1.5 km radius of the coordinates decimal degrees -34.84716539 South and 143.3388704 East (“the Kenley April 2014 Outbreak Area”).	The area within a 15 km radius of coordinates decimal degrees -34.84716539 South and 143.3388704 East, excluding the Kenley April 2014 Outbreak Area.
Speewa May 2014 NSW	
The area within a 1.5 km radius of the coordinates decimal degrees -35.21423 South and 143.58526 East (“Speewa May 2014 Outbreak Area”).	The area within a 15 km radius of coordinates decimal degrees -35.21423 South and 143.58526 East, excluding the Speewa May 2014 Outbreak Area.
Mildura Central May 2014 Vic	
The area within a 1.5 km radius of the coordinates decimal degrees -34.18226 South and 142.15495 East (“the Mildura Central May 2014 Outbreak Area”).	The area within a 15 km radius of coordinates decimal degrees -34.18226 South and 142.15495 East, excluding the Mildura Central May 2014 Outbreak Area.
Robinvale South May 2014 Vic	
The area within a 1.5 km radius of the coordinates decimal degrees -34.61471 South and 142.75298 East (“the Robinvale South May 2014 Outbreak Area”).	The area within a 15 km radius of coordinates decimal degrees -34.61471 South and 142.75298 East, excluding the Robinvale South May 2014 Outbreak Area.
Mourquong (Link) May 2014 NSW	
The area within a 1.5 km radius of the coordinates decimal degrees -34.13672 South and 142.1562 East (“the Mourquong (Link) May 2014 Outbreak Area”).	The area within a 15 km radius of coordinates decimal degrees -34.13672 South and 142.1562 East, excluding the Mourquong (Link) May 2014 Outbreak Area.
Lake Boga Town May 2014 Vic	
The area within a 1.5 km radius of the coordinates decimal degrees -35.462369 South and 143.628598 East (“the Lake Boga Town May 2014 Outbreak Area”).	The area within a 15 km radius of coordinates decimal degrees -35.462369 South and 143.628598 East, excluding the Lake Boga Town May 2014 Outbreak Area.
Nichols Point June 2014 Vic	
The area within a 1.5 km radius of the coordinates decimal degrees -34.19399 South and 142.18494 East (“the Nichols Point June 2014 Outbreak Area”).	The area within a 15 km radius of coordinates decimal degrees -34.19399 South and 142.18494 East, excluding the Nichols Point June 2014 Outbreak Area.

<i>Column 1</i>	<i>Column 2</i>
<i>Outbreak Area</i>	<i>Suspension Area</i>
Swan Hill South West September 2014 Vic	
The area within a 1.5 km radius of the coordinates decimal degrees -35.359101 South and 143.539998 East (“the Swan Hill South West September 2014 Outbreak Area”).	The area within a 15 km radius of coordinates decimal degrees -35.359101 South and 143.539998 East, excluding the Swan Hill South West September 2014 Outbreak Area.
Mildura Town September 2014 Vic	
The area within a 1.5 km radius of the coordinates decimal degrees -34.20318 South and 142.15662 East (“the Mildura Town September 2014 Outbreak Area”).	The area within a 15 km radius of coordinates decimal degrees -34.20318 South and 142.15662 East, excluding the Mildura Town September 2014 Outbreak Area.
Irymple December 2014 Vic	
The area within a 1.5 km radius of the coordinates decimal degrees -34.2297 South and 142.17825 East (“the Irymple December 2014 Outbreak Area”).	The area within a 15 km radius of coordinates decimal degrees -34.2297 South and 142.17825 East, excluding the Irymple December 2014 Outbreak Area.
Mildura (Flora) January 2015 Vic	
The area within a 1.5 km radius of the coordinates decimal degrees -34.16799 South and 142.13379 East (“the Mildura (Flora) January 2015 Outbreak Area”).	The area within a 15 km radius of coordinates decimal degrees -34.16799 South and 142.13379 East, excluding the Mildura (Flora) January 2015 Outbreak Area.
Mildura (Fourteenth) December 2014 Vic	
The area within a 1.5 km radius of the coordinates decimal degrees -34.1938 South and 142.1404 East (“the Mildura (Fourteenth) December 2014 Outbreak Area”).	The area within a 15 km radius of coordinates decimal degrees -34.1938 South and 142.1404 East, excluding the Mildura (Fourteenth) December 2014 Outbreak Area.
Monak December 2014 NSW	
The area within a 1.5 km radius of the coordinates decimal degrees -34.28492 South and 142.2767 East (“the Monak December 2014 Outbreak Area”).	The area within a 15 km radius of coordinates decimal degrees -34.28492 South and 142.2767 East (“the Monak December 2014 Outbreak Area”).

<i>Column 1</i>	<i>Column 2</i>
<i>Outbreak Area</i>	<i>Suspension Area</i>
Robinvale Town December 2014 Vic	
The area within a 1.5 km radius of the coordinates decimal degrees -34.59036 South and 142.78173 East (“the Robinvale Town December 2014 Outbreak Area”).	The area within a 15 km radius of coordinates decimal degrees -34.59036 South and 142.78173 East, excluding the Robinvale Town December 2014 Outbreak Area.
Swan Hill South January 2015 Vic	
The area within a 1.5 km radius of the coordinates decimal degrees -35.36518 South and 143.5616 East (“the Swan Hill South January 2015 Outbreak Area”).	The area within a 15 km radius of coordinates decimal degrees -35.36518 South and 143.5616 East, excluding the Swan Hill South January 2015 Outbreak Area.
Tresco North January 2015 Vic	
The area within a 1.5 km radius of the coordinates decimal degrees -35.47828 South and 143.6645 East (“the Tresco North January 2015 Outbreak Area”).	The area within a 15 km radius of coordinates decimal degrees -35.47828 South and 143.6645 East, excluding the Tresco North January 2015 Outbreak Area.
Tresco West (Wilson) January 2015 Vic	
The area within a 1.5 km radius of the coordinates decimal degrees -35.4923 South and 143.621 East (“the Tresco West (Wilson) January 2015 Outbreak Area”).	The area within a 15 km radius of coordinates decimal degrees -35.4923 South and 143.621 East, excluding the Tresco West (Wilson) January 2015 Outbreak Area.
Uhavta February 2015 Vic	
The area within a 1.5 km radius of the coordinates decimal degrees -35.39146 South and 143.5598 East (“the Uhavta February 2015 Outbreak Area”).	The area within a 15 km radius of coordinates decimal degrees -35.39146 South and 143.5598 East, excluding the Uhavta February 2015 Outbreak Area.
Euston North East February 2015 NSW	
The area within a 1.5 km radius of the coordinates decimal degrees -34.51702 South and 142.83353 East (“the Euston North East February 2015 Outbreak Area”).	The area within a 15 km radius of coordinates decimal degrees -34.51702 South and 142.83353 East, excluding the Euston North East February 2015 Outbreak Area.

<i>Column 1</i>	<i>Column 2</i>
<i>Outbreak Area</i>	<i>Suspension Area</i>
Beverford West February 2015 Vic	
The area within a 1.5 km radius of the coordinates decimal degrees -35.23536 South and 143.4644 East (“the Beverford West February 2015 Outbreak Area”).	The area within a 15 km radius of coordinates decimal degrees -35.23536 South and 143.4644 East, excluding the Beverford West February 2015 Outbreak Area.
Bruces Bend February 2015 Vic	
The area within a 1.5 km radius of the coordinates decimal degrees -34.19545 South and 142.2196 East (“the Bruces Bend February 2015 Outbreak Area”).	The area within a 15 km radius of coordinates decimal degrees -34.19545 South and 142.2196 East, excluding the Bruces Bend February 2015 Outbreak Area.
Ellerslie North February 2015 NSW	
The area within a 1.5 km radius of the coordinates decimal degrees -33.79768 South and 142.0352 East (“the Ellerslie North February 2015 Outbreak Area”).	The area within a 15 km radius of coordinates decimal degrees -33.79768 South and 142.0352 East, excluding the Ellerslie North February 2015 Outbreak Area.
Ellerslie South February 2015 NSW	
The area within a 1.5 km radius of the coordinates decimal degrees -33.82946 South and 142.0131 East (“the Ellerslie South February 2015 Outbreak Area”).	The area within a 15 km radius of coordinates decimal degrees -33.82946 South and 142.0131 East, excluding the Ellerslie South February 2015 Outbreak Area.
Gol Gol East February 2015 NSW	
The area within a 1.5 km radius of the coordinates decimal degrees -34.17967 South and 142.2348 East (“the Gol Gol East February 2015 Outbreak Area”).	The area within a 15 km radius of coordinates decimal degrees -34.17967 South and 142.2348 East, excluding the Gol Gol East February 2015 Outbreak Area.
Gol Gol (Kingfisher) February 2015 NSW	
The area within a 1.5 km radius of the coordinates decimal degrees -34.17572 South and 142.2345 East (“the Gol Gol (Kingfisher) February 2015 Outbreak Area”).	The area within a 15 km radius of coordinates decimal degrees -34.17572 South and 142.2345 East, excluding the Gol Gol (Kingfisher) February 2015 Outbreak Area.

<i>Column 1</i>	<i>Column 2</i>
<i>Outbreak Area</i>	<i>Suspension Area</i>
Goodnight February 2015 NSW	
The area within a 1.5 km radius of the coordinates decimal degrees -34.96048 South and 143.3367 East (“the Goodnight February 2015 Outbreak Area”).	The area within a 15 km radius of coordinates decimal degrees -34.96048 South and 143.3367 East, excluding the Goodnight February 2015 Outbreak Area.
Irymple North West February 2015 Vic	
The area within a 1.5 km radius of the coordinates decimal degrees -34.21075 South and 142.1714 East (“the Irymple North West February 2015 Outbreak Area”).	The area within a 15 km radius of coordinates decimal degrees -34.21075 South and 142.1714 East, excluding the Irymple North West February 2015 Outbreak Area.
Irymple South February 2015 Vic	
The area within a 1.5 km radius of the coordinates decimal degrees -34.25365 South and 142.1715 East (“the Irymple South February 2015 Outbreak Area”).	The area within a 15 km radius of coordinates decimal degrees -34.25365 South and 142.1715 East, excluding the Irymple South February 2015 Outbreak Area.
Irymple South East February 2015 Vic	
The area within a 1.5 km radius of the coordinates decimal degrees -34.23792 South and 142.19435 East (“the Irymple South East February 2015 Outbreak Area”).	The area within a 15 km radius of coordinates decimal degrees -34.23792 South and 142.19435 East, excluding the Irymple South East February 2015 Outbreak Area.
Lake Boga North February 2015 Vic	
The area within a 1.5 km radius of the coordinates decimal degrees -35.41183 South and 143.6123 East (“the Lake Boga North February 2015 Outbreak Area”).	The area within a 15 km radius of coordinates decimal degrees -35.41183 South and 143.6123 East, excluding the Lake Boga North February 2015 Outbreak Area.
Lake Boga February 2015 Vic	
The area within a 1.5 km radius of the coordinates decimal degrees -35.44595 South and 143.6633 East (“the Lake Boga February 2015 Outbreak Area”).	The area within a 15 km radius of coordinates decimal degrees -35.44595 South and 143.6633 East, excluding the Lake Boga February 2015 Outbreak Area.

<i>Column 1</i>	<i>Column 2</i>
<i>Outbreak Area</i>	<i>Suspension Area</i>
Lake Charm February 2015 Vic	
The area within a 1.5 km radius of the coordinates decimal degrees -35.56776 South and 143.7623 East (“the Lake Charm February 2015 Outbreak Area”).	The area within a 15 km radius of coordinates decimal degrees -35.56776 South and 143.7623 East, excluding the Lake Charm February 2015 Outbreak Area.
Mourquong South East February 2015 NSW	
The area within a 1.5 km radius of the coordinates decimal degrees -34.14934 South and 142.18014 East (“the Mourquong South East February 2015 Outbreak Area”).	The area within a 15 km radius of coordinates decimal degrees -34.14934 South and 142.18014 East, excluding the Mourquong South East February 2015 Outbreak Area.
Nichols Point East February 2015 Vic	
The area within a 1.5 km radius of the coordinates decimal degrees -34.21148 South and 142.20439 East (“the Nichols Point East February 2015 Outbreak Area”).	The area within a 15 km radius of coordinates decimal degrees -34.21148 South and 142.20439 East, excluding the Nichols Point East February 2015 Outbreak Area.
Trentham Cliffs February 2015 NSW	
The area within a 1.5 km radius of the coordinates decimal degrees -34.21872 South and 142.2584 East (“the Trentham Cliffs February 2015 Outbreak Area”).	The area within a 15 km radius of coordinates decimal degrees -34.21872 South and 142.2584 East, excluding the Trentham Cliffs February 2015 Outbreak Area.
Tresco West February 2015 Vic	
The area within a 1.5 km radius of the coordinates decimal degrees -35.50173 South and 143.6302 East (“the Tresco West February 2015 Outbreak Area”).	The area within a 15 km radius of coordinates decimal degrees -35.50173 South and 143.6302 East, excluding the Tresco West February 2015 Outbreak Area.
Tyntynder February 2015 Vic	
The area within a 1.5 km radius of the coordinates decimal degrees -35.2738 South and 143.5244 East (“the Tyntynder February 2015 Outbreak Area”).	The area within a 15 km radius of coordinates decimal degrees -35.2738 South and 143.5244 East, excluding the Tyntynder February 2015 Outbreak Area.

<i>Column 1</i>	<i>Column 2</i>
<i>Outbreak Area</i>	<i>Suspension Area</i>
Woorinen February 2015 Vic	
The area within a 1.5 km radius of the coordinates decimal degrees -35.28136 South and 143.4386 East (“the Woorinen February 2015 Outbreak Area”).	The area within a 15 km radius of coordinates decimal degrees -35.28136 South and 143.4386 East, excluding the Woorinen February 2015 Outbreak Area.
Woorinen North February 2015 Vic	
The area within a 1.5 km radius of the coordinates decimal degrees -35.24151 South and 143.4239 East (“the Woorinen North February 2015 Outbreak Area”).	The area within a 15 km radius of coordinates decimal degrees -35.24151 South and 143.4239 East, excluding the Woorinen North February 2015 Outbreak Area.
Boundary Bend March 2015 Vic	
The area within a 1.5 km radius of the coordinates decimal degrees -34.71545 South and 143.14856 East (“the Boundary Bend March 2015 Outbreak Area”).	The area within a 15 km radius of coordinates decimal degrees -34.71545 South and 143.14856 East, excluding the Boundary Bend March 2015 Outbreak Area.
Mildura West March 2015 Vic	
The area within a 1.5 km radius of the coordinates decimal degrees -34.17753 South and 142.11241 East (“the Mildura West March 2015 Outbreak Area”).	The area within a 15 km radius of coordinates decimal degrees -34.17753 South and 142.11241 East, excluding the Mildura West March 2015 Outbreak Area.
Beverford South March 2015 Vic	
The area within a 1.5 km radius of the coordinates decimal degrees -35.25271 South and 143.488 East (“the Beverford South March 2015 Outbreak Area”).	The area within a 15 km radius of coordinates decimal degrees -35.25271 South and 143.488 East, excluding the Beverford South March 2015 Outbreak Area.
Wood Wood South February 2015 Vic	
The area within a 1.5 km radius of the coordinates decimal degrees -35.11685 South and 143.3522 East (“the Wood Wood South February 2015 Outbreak Area”).	The area within a 15 km radius of coordinates decimal degrees -35.11685 South and 143.3522 East, excluding the Wood Wood South February 2015 Outbreak Area.

<i>Column 1</i>	<i>Column 2</i>
<i>Outbreak Area</i>	<i>Suspension Area</i>
Mildura South (San Mateo) March 2015 Vic	
The area within a 1.5 km radius of the coordinates decimal degrees -34.23101 South and 142.1172 East (“the Mildura South (San Mateo) March 2015 Outbreak Area”).	The area within a 15 km radius of coordinates decimal degrees -34.23101 South and 142.1172 East, excluding the Mildura South (San Mateo) March 2015 Outbreak Area.
Woorinen (Church) March 2015 Vic	
The area within a 1.5 km radius of the coordinates decimal degrees -35.26793 South and 143.4661 East (“the Woorinen (Church) March 2015 Outbreak Area”).	The area within a 15 km radius of coordinates decimal degrees -35.26793 South and 143.4661 East, excluding the Woorinen (Church) March 2015 Outbreak Area.
Murrawee South West March 2015 Vic	
The area within a 1.5 km radius of the coordinates decimal degrees -35.30558 South and 143.4991 East (“the Murrawee South West March 2015 Outbreak Area”).	The area within a 15 km radius of coordinates decimal degrees -35.30558 South and 143.4991 East, excluding the Murrawee South West March 2015 Outbreak Area.
Woorinen South March 2015 Vic	
The area within a 1.5 km radius of the coordinates decimal degrees -35.29096 South and 143.4541 East (“the Woorinen South March 2015 Outbreak Area”).	The area within a 15 km radius of coordinates decimal degrees -35.29096 South and 143.4541 East, excluding the Woorinen South March 2015 Outbreak Area.
Vinifera March 2015 Vic	
The area within a 1.5 km radius of the coordinates decimal degrees -35.21281 South and 143.4042 East (“the Vinifera March 2015 Outbreak Area”).	The area within a 15 km radius of coordinates decimal degrees -35.21281 South and 143.4042 East, excluding the Vinifera March 2015 Outbreak Area.
Nyah West March 2015 Vic	
The area within a 1.5 km radius of the coordinates decimal degrees -35.18600 South and 143.3586 East (“the Nyah West March 2015 Outbreak Area”).	The area within a 15 km radius of coordinates decimal degrees -35.18600 South and 143.3586 East, excluding the Nyah West March 2015 Outbreak Area.

<i>Column 1</i>	<i>Column 2</i>
<i>Outbreak Area</i>	<i>Suspension Area</i>
Dareton March 2015 NSW	
The area within a 1.5 km radius of the coordinates decimal degrees -34.09153 South and 142.04532 East (“the Dareton March 2015 Outbreak Area”).	The area within a 15 km radius of coordinates decimal degrees -34.09153 South and 142.04532 East, excluding the Dareton March 2015 Outbreak Area.
Murrabit Town March 2015 Vic	
The area within a 1.5 km radius of the coordinates decimal degrees -35.53015 South and 143.9552 East (“the Murrabit Town March 2015 Outbreak Area”).	The area within a 15 km radius of coordinates decimal degrees -35.53015 South and 143.9552 East, excluding the Murrabit Town March 2015 Outbreak Area.
Swan Hill West March 2015 Vic	
The area within a 1.5 km radius of the coordinates decimal degrees -35.34611 South and 143.5343 East (“the Swan Hill West March 2015 Outbreak Area”).	The area within a 15 km radius of coordinates decimal degrees -35.34611 South and 143.5343 East, excluding the Swan Hill West March 2015 Outbreak Area.
Swan Hill North West March 2015 Vic	
The area within a 1.5 km radius of the coordinates decimal degrees -35.33398 South and 143.5319 East (“the Swan Hill North West March 2015 Outbreak Area”).	The area within a 15 km radius of coordinates decimal degrees -35.33398 South and 143.5319 East, excluding the Swan Hill North West March 2015 Outbreak Area.
Barham North West March 2015 NSW	
The area within a 1.5 km radius of the coordinates decimal degrees -35.5577 South and 144.1291 East (“the Barham North West March 2015 Outbreak Area”).	The area within a 15 km radius of coordinates decimal degrees -35.5577 South and 144.1291 East, excluding the Barham North West March 2015 Outbreak Area.

<i>Column 1</i>	<i>Column 2</i>
<i>Outbreak Area</i>	<i>Suspension Area</i>
Mildura South West March 2015 Vic	
The area within a 1.5 km radius of the coordinates decimal degrees -34.21565 South and 142.105 East (“the Mildura South West March 2015 Outbreak Area”).	The area within a 15 km radius of coordinates decimal degrees -34.21565 South and 142.105 East, excluding the Mildura South West March 2015 Outbreak Area.
Merbein West March 2015 Vic	
The area within a 1.5 km radius of the coordinates decimal degrees -34.16262 South and 142.0377 East (“the Merbein West March 2015 Outbreak Area”).	The area within a 15 km radius of coordinates decimal degrees -34.16262 South and 142.0377 East, excluding the Merbein West March 2015 Outbreak Area.
Red Cliffs March 2015 Vic	
The area within a 1.5 km radius of the coordinates decimal degrees -34.30458 South and 142.1922 East (“the Red Cliffs March 2015 Outbreak Area”).	The area within a 15 km radius of coordinates decimal degrees -34.30458 South and 142.1922 East, excluding the Red Cliffs March 2015 Outbreak Area.
Irymple North West (Cowra) March 2015 Vic	
The area within a 1.5 km radius of the coordinates decimal degrees -34.22063 South and 142.159512 East (“the Irymple North West (Cowra) March 2015 Outbreak Area”).	The area within a 15 km radius of coordinates decimal degrees -34.22063 South and 142.159512 East, excluding the Irymple North West (Cowra) March 2015 Outbreak Area.
Irymple South East (Fourteenth) March 2015 Vic	
The area within a 1.5 km radius of the coordinates decimal degrees -34.2538 South and 142.21395 East (“the Irymple South East (Fourteenth) March 2015 Outbreak Area”).	The area within a 15 km radius of coordinates decimal degrees -34.2538 South and 142.21395 East, excluding the Irymple South East (Fourteenth) March 2015 Outbreak Area.
Lake Boga (Long Lake) April 2015 Vic	
The area within a 1.5 km radius of the coordinates decimal degrees -35.45243 South and 143.6061 East (“the Lake Boga (Long Lake) April 2015 Outbreak Area”).	The area within a 15 km radius of coordinates decimal degrees -35.45243 South and 143.6061 East, excluding the Lake Boga (Long Lake) April 2015 Outbreak Area.

<i>Column 1</i>	<i>Column 2</i>
<i>Outbreak Area</i>	<i>Suspension Area</i>
Tresco South April 2015 Vic	
The area within a 1.5 km radius of the coordinates decimal degrees -35.51025 South and 143.6767 East (“the Tresco South April 2015 Outbreak Area”).	The area within a 15 km radius of coordinates decimal degrees -35.51025 South and 143.6767 East, excluding the Tresco South April 2015 Outbreak Area.
Kangaroo Lake West April 2015 Vic	
The area within a 1.5 km radius of the coordinates decimal degrees -35.58096 South and 143.7544 East (“the Kangaroo Lake West April 2015 Outbreak Area”).	The area within a 15 km radius of coordinates decimal degrees -35.58096 South and 143.7544 East, excluding the Kangaroo Lake West April 2015 Outbreak Area.
Tresco North East April 2015 Vic	
The area within a 1.5 km radius of the coordinates decimal degrees -35.4926 South and 143.6802 East (“the Tresco North East April 2015 Outbreak Area”).	The area within a 15 km radius of coordinates decimal degrees -35.4926 South and 143.6802 East, excluding the Tresco North East April 2015 Outbreak Area.
Nyah North April 2015 Vic	
The area within a 1.5 km radius of the coordinates decimal degrees -35.14723 South and 143.367 East (“the Nyah North April 2015 Outbreak Area”).	The area within a 15 km radius of coordinates decimal degrees -35.14723 South and 143.367 East, excluding the Nyah North April 2015 Outbreak Area.
Kenley South April 2015 NSW	
The area within a 1.5 km radius of the coordinates decimal degrees -35.340689 South and 143.8626629 East (“the Kenley South April 2015 Outbreak Area”).	The area within a 15 km radius of coordinates decimal degrees -35.340689 South and 143.8626629 East, excluding the Kenley South April 2015 Outbreak Area.
Piangil April 2015 Vic	
The area within a 1.5 km radius of the coordinates decimal degrees -35.05508 South and 143.33 East (“the Piangil April 2015 Outbreak Area”).	The area within a 15 km radius of coordinates decimal degrees -35.05508 South and 143.33 East, excluding the Piangil April 2015 Outbreak Area.

<i>Column 1</i>	<i>Column 2</i>
<i>Outbreak Area</i>	<i>Suspension Area</i>
Woorinen (Monash) April 2015 Vic	
The area within a 1.5 km radius of the coordinates decimal degrees -35.24638 South and 143.4408 East (“the Woorinen (Monash) April 2015 Outbreak Area”).	The area within a 15 km radius of coordinates decimal degrees -35.24638 South and 143.4408 East, excluding the Woorinen (Monash) April 2015 Outbreak Area.
Koraleigh April 2015 NSW	
The area within a 1.5 km radius of the coordinates decimal degrees -35.15665 South and 143.4187 East (“the Koraleigh April 2015 Outbreak Area”).	The area within a 15 km radius of coordinates decimal degrees -35.15665 South and 143.4187 East, excluding the Koraleigh April 2015 Outbreak Area.
Lake Boga East April 2015 Vic	
The area within a 1.5 km radius of the coordinates decimal degrees -35.46581 South and 143.6526 East (“the Lake Boga East April 2015 Outbreak Area”).	The area within a 15 km radius of coordinates decimal degrees -35.46581 South and 143.6526 East, excluding the Lake Boga East April 2015 Outbreak Area.
Tresco April 2015 Vic	
The area within a 1.5 km radius of the coordinates decimal degrees -35.4955 South and 143.6496 East (“the Tresco April 2015 Outbreak Area”).	The area within a 15 km radius of coordinates decimal degrees -35.4955 South and 143.6496 East, excluding the Tresco April 2015 Outbreak Area.
Murrabit West April 2015 Vic	
The area within a 1.5 km radius of the coordinates decimal degrees -35.50066 South and 143.9173 East (“the Murrabit West April 2015 Outbreak Area”).	The area within a 15 km radius of coordinates decimal degrees -35.50066 South and 143.9173 East, excluding the Murrabit West April 2015 Outbreak Area.
Myall April 2015 Vic	
The area within a 1.5 km radius of the coordinates decimal degrees -35.58403 South and 144.0089 East (“the Myall April 2015 Outbreak Area”).	The area within a 15 km radius of coordinates decimal degrees -35.58403 South and 144.0089 East, excluding the Myall April 2015 Outbreak Area.
Koondrook West April 2015 Vic	
The area within a 1.5 km radius of the coordinates decimal degrees -35.62335 South and 144.1056 East (“the Koondrook West April 2015 Outbreak Area”).	The area within a 15 km radius of coordinates decimal degrees -35.62335 South and 144.1056 East, excluding the Koondrook West April 2015 Outbreak Area.

<i>Column 1</i>	<i>Column 2</i>
<i>Outbreak Area</i>	<i>Suspension Area</i>
Boundary Bend (Murray) April 2015 Vic	
The area within a 1.5 km radius of the coordinates decimal degrees -34.71982 South and 143.1676 East (“the Boundary Bend (Murray) April 2015 Outbreak Area”).	The area within a 15 km radius of coordinates decimal degrees -34.71982 South and 143.1676 East, excluding the Boundary Bend (Murray) April 2015 Outbreak Area.
Irymple South West April 2015 Vic	
The area within a 1.5 km radius of the coordinates decimal degrees -34.23657 South and 142.1595 East (“the Irymple South West April 2015 Outbreak Area”).	The area within a 15 km radius of coordinates decimal degrees -34.23657 South and 142.1595 East, excluding the Irymple South West April 2015 Outbreak Area.
Mildura South (Benetook) April 2015 Vic	
The area within a 1.5 km radius of the coordinates decimal degrees -34.23207 South and 142.1359 East (“the Mildura South (Benetook) April 2015 Outbreak Area”).	The area within a 15 km radius of coordinates decimal degrees -34.23207 South and 142.1359 East, excluding the Mildura South (Benetook) April 2015 Outbreak Area.
Coomealla North East October 2015 Vic	
The area within a 1.5 km radius of the coordinates decimal degrees -34.06683 South and 142.12928 East (“the Coomealla North East October 2015 Outbreak Area”).	The area within a 15 km radius of coordinates decimal degrees -34.06683 South and 142.12928 East, excluding the Coomealla North East October 2015 Outbreak Area.
Irymple North East October 2015 Vic	
The area within a 1.5 km radius of the coordinates decimal degrees -34.2302 South and 142.21764 East (“the Irymple North East October 2015 Outbreak Area”).	The area within a 15 km radius of coordinates decimal degrees -34.2302 South and 142.21764 East, excluding the Irymple North East October 2015 Outbreak Area.
Boeil Creek October 2015 NSW	
The area within a 1.5 km radius of the coordinates decimal degrees -34.1415 South and 142.1218 East (“the Boeil Creek October 2015 Outbreak Area”).	The area within a 15 km radius of coordinates decimal degrees -34.1415 South and 142.1218 East, excluding the Boeil Creek October 2015 Outbreak Area.

<i>Column 1</i>	<i>Column 2</i>
<i>Outbreak Area</i>	<i>Suspension Area</i>
Trentham Cliffs South November 2015 NSW	
The area within a 1.5 km radius of the coordinates decimal degrees -34.24810 South and 142.24830 East (“the Trentham Cliffs South November 2015 Area”).	The area within a 15 km radius of coordinates decimal degrees -34.24810 South and 142.24830 East, excluding the Trentham Cliffs South November 2015 Outbreak Area.
Sunnycliffs East December 2015 Vic	
The area within a 1.5 km radius of the coordinates decimal degrees -34.27403 South and 142.20975 East (“the Sunnycliffs East December 2015 Area”).	The area within a 15 km radius of coordinates decimal degrees -34.27403 South and 142.20975 East, excluding the Sunnycliffs East December 2015 Outbreak Area.
Coomealla South (River) December 2015 NSW	
The area within a 1.5 km radius of the coordinates decimal degrees -34.11750 South and 142.06150 East (“the Coomealla South (River) December 2015 Area”).	The area within a 15 km radius of coordinates decimal degrees -34.11750 South and 142.06150 East, excluding the Coomealla South (River) December 2015 Outbreak Area.
Nangiloc December 2015 Vic	
The area within a 1.5 km radius of the coordinates decimal degrees -34.50019 South and 142.35942 East (“the Nangiloc December 2015 Area”).	The area within a 15 km radius of coordinates decimal degrees -34.50019 South and 142.35942 East, excluding the Nangiloc December 2015 Outbreak Area.
Red Cliffs East December 2015 Vic	
The area within a 1.5 km radius of the coordinates decimal degrees -34.31878 South and 142.23250 East (“the Red Cliffs East December 2015 Area”).	The area within a 15 km radius of coordinates decimal degrees -34.31878 South and 142.23250 East, excluding the Red Cliffs East December 2015 Outbreak Area.
Lake Boga (Lakeside) December 2015 Vic	
The area within a 1.5 km radius of the coordinates decimal degrees -35.43178 South and 143.64510 East (“the Lake Boga (Lakeside) December 2015 Area”).	The area within a 15 km radius of coordinates decimal degrees -35.43178 South and 143.64510 East, excluding the Lake Boga (Lakeside) December 2015 Outbreak Area.

<i>Column 1</i>	<i>Column 2</i>
<i>Outbreak Area</i>	<i>Suspension Area</i>
Merbein North West December 2015 Vic	
The area within a 1.5 km radius of the coordinates decimal degrees -34.14214 South and 142.03180 East (“the Merbein North Area”).	The area within a 15 km radius of coordinates decimal degrees -34.14214 South and 142.03180 East, excluding the Merbein North Outbreak Area.
Vinifera West January 2016 Vic	
The area within a 1.5 km radius of the coordinates decimal degrees -35.20168 South and 143.38020 East (“the Vinifera West December 2015 Area”).	The area within a 15 km radius of coordinates decimal degrees -35.20168 South and 143.38020 East, excluding the Vinifera West December 2015 Outbreak Area.
Sunnycliffs North West January 2016 Vic	
The area within a 1.5 km radius of the coordinates decimal degrees -34.27017 South and 142.16210 East (“the Sunnycliffs North West January 2016 Area”).	The area within a 15 km radius of coordinates decimal degrees -34.27017 South and 143.16210 East, excluding the Sunnycliffs North West January 2016 Outbreak Area.
Tooleybuc North East January 2016 NSW	
The area within a 1.5 km radius of the coordinates decimal degrees -35.01921 South and 143.35250 East (“the Tooleybuc North East January 2016 Area”).	The area within a 15 km radius of coordinates decimal degrees -35.01921 South and 143.35250 East, excluding the Tooleybuc North East January 2016 Outbreak Area.
Beverford January 2016 Vic	
The area within a 1.5 km radius of the coordinates decimal degrees -35.23386 South and 143.48343 East (“the Beverford January 2016 Area”).	The area within a 15 km radius of coordinates decimal degrees -35.23386 South and 143.48343 East, excluding the Beverford January 2016 Outbreak Area.
Red Cliffs North East December 2015 Vic	
The area within a 1.5 km radius of the coordinates decimal degrees -34.28972 South and 142.23430 East (“the Red Cliffs North East December 2015 Area”).	The area within a 15 km radius of coordinates decimal degrees -34.28972 South and 142.23430 East, excluding the Red Cliffs North East December 2015 Outbreak Area.
Irymple South West (Karadoc) January 2016 Vic	
The area within a 1.5 km radius of the coordinates decimal degrees -34.24746 South and 142.14650 East (“the Irymple South West (Karadoc) January 2016 Area”).	The area within a 15 km radius of coordinates decimal degrees -34.24746 South and 142.14650 East, excluding the Irymple South West (Karadoc) January 2016

<i>Column 1</i>	<i>Column 2</i>
<i>Outbreak Area</i>	<i>Suspension Area</i>
	Outbreak Area.
Red Cliffs North West January 2016 Vic	
The area within a 1.5 km radius of the coordinates decimal degrees -34.28619 South and 142.15400 East (“the Red Cliffs North West January 2016 Area”).	The area within a 15 km radius of coordinates decimal degrees -34.28619 South and 142.15400 East, excluding the Red Cliffs North West January 2016 Outbreak Area.
Dareton North February 2016 NSW	
The area within a 1.5 km radius of the coordinates decimal degrees -34.06576 South and 142.03546 East (“the Dareton North February 2016 Area”).	The area within a 15 km radius of coordinates decimal degrees -34.06576 South and 142.03546 East, excluding the Dareton North February 2016 Outbreak Area.
Colignan February 2016 Vic	
The area within a 1.5 km radius of the coordinates decimal degrees -34.52750 South and 142.36470 East (“the Colignan February 2016 Area”).	The area within a 15 km radius of coordinates decimal degrees -34.52750 South and 142.36470 East, excluding the Colignan February 2016 Outbreak Area.
Mildura South (Murray Pines) February 2016 Vic	
The area within a 1.5 km radius of the coordinates decimal degrees -34.24212 South and 142.09380 East (“the Mildura South (Murray Pines) February 2016 Area”).	The area within a 15 km radius of coordinates decimal degrees -34.24212 South and 142.09380 East, excluding the Mildura South (Murray Pines) February 2016 Outbreak Area.
Nyah West Town February 2016 Vic	
The area within a 1.5 km radius of the coordinates decimal degrees -35.18556 South and 143.34130 East (“the Nyah West Town February 2016 Area”).	The area within a 15 km radius of coordinates decimal degrees -35.18556 South and 143.34130 East, excluding the Nyah West Town February 2016 Outbreak Area.
Birdwoodton South February 2016 Vic	
The area within a 1.5 km radius of the coordinates decimal degrees -34.18394 South and 142.07350 East (“the Birdwoodton South February 2016 Area”).	The area within a 15 km radius of coordinates decimal degrees -34.18394 South and 142.07350 East, excluding the Birdwoodton South February 2016 Outbreak Area.

<i>Column 1</i>	<i>Column 2</i>
<i>Outbreak Area</i>	<i>Suspension Area</i>
Red Cliffs North (Cocklin) February 2016 Vic	
The area within a 1.5 km radius of the coordinates decimal degrees -34.28753 South and 142.20444 East (“the Red Cliffs North (Cocklin) February 2016 Area”).	The area within a 15 km radius of coordinates decimal degrees -34.28753 South and 142.20444 East, excluding the Red Cliffs North (Cocklin) February 2016 Outbreak Area.
Sunnycliffs North February 2016 Vic	
The area within a 1.5 km radius of the coordinates decimal degrees -34.26935 South and 142.19220 East (“the Sunnycliffs North February 2016 Area”).	The area within a 15 km radius of coordinates decimal degrees -34.26935 South and 142.19220 East, excluding the Sunnycliffs North February 2016 Outbreak Area.
Sunnycliffs February 2016 Vic	
The area within a 1.5 km radius of the coordinates decimal degrees -34.27942 South and 142.17920 East (“the Sunnycliffs February 2016 Area”).	The area within a 15 km radius of coordinates decimal degrees -34.27942 South and 142.17920 East, excluding the Sunnycliffs North February 2016 Outbreak Area.
Red Cliffs South West February 2016 Vic	
The area within a 1.5 km radius of the coordinates decimal degrees -34.31783 South and 142.17620 East (“the Red Cliffs South West February 2016 Area”).	The area within a 15 km radius of coordinates decimal degrees -34.31783 South and 142.17620 East, excluding the Red Cliffs South West February 2016 Outbreak Area.
Yelta February 2016 Vic	
The area within a 1.5 km radius of the coordinates decimal degrees -34.13657 South and 142.00390 East (“the Yelta February 2016 Area”).	The area within a 15 km radius of coordinates decimal degrees -34.13657 South and 142.00390 East, excluding the Yelta February 2016 Outbreak Area.
Yelta North East February 2016 Vic	
The area within a 1.5 km radius of the coordinates decimal degrees -34.12626 South and 142.01400 East (“the Yelta North East February 2016 Area”).	The area within a 15 km radius of coordinates decimal degrees -34.12626 South and 142.01400 East, excluding the Yelta North East February 2016 Outbreak Area.

<i>Column 1</i>	<i>Column 2</i>
<i>Outbreak Area</i>	<i>Suspension Area</i>
Ellerslie February 2016 NSW	
The area within a 1.5 km radius of the coordinates decimal degrees -33.81331 South and 142.01981 East (“the Ellerslie February 2016 Area”).	The area within a 15 km radius of coordinates decimal degrees -33.81331 South and 142.01981 East, excluding the Ellerslie February 2016 Outbreak Area.
Koorlong North February 2016 Vic	
The area within a 1.5 km radius of the coordinates decimal degrees -34.26129 South and 142.07980 East (“the Koorlong North February 2016 Area”).	The area within a 15 km radius of coordinates decimal degrees -34.26129 South and 142.07980 East, excluding the Koorlong North February 2016 Outbreak Area.
Merbein South February 2016 Vic	
The area within a 1.5 km radius of the coordinates decimal degrees -34.21908 South and 142.02653 East (“the Merbein South February 2016 Area”).	The area within a 15 km radius of coordinates decimal degrees -34.21908 South and 142.02653 East, excluding the Merbein South February 2016 Outbreak Area.
Red Cliffs (Homwood) February 2016 Vic	
The area within a 1.5 km radius of the coordinates decimal degrees -34.30858 South and 142.21720 East (“the Red Cliffs (Homwood) February 2016 Area”).	The area within a 15 km radius of coordinates decimal degrees -34.30858 South and 142.21720 East, excluding the Red Cliffs (Homwood) February 2016 Outbreak Area.
Cardross North February 2016 Vic	
The area within a 1.5 km radius of the coordinates decimal degrees -34.27296 South and 142.1439 East (“the Cardross North February 2016 Area”).	The area within a 15 km radius of coordinates decimal degrees -34.27296 South and 142.1439 East, excluding the Cardross North February 2016 Outbreak Area.
Cardross South February 2016 Vic	
The area within a 1.5 km radius of the coordinates decimal degrees -34.31263 South and 142.14350 East (“the Cardross South February 2016 Area”).	The area within a 15 km radius of coordinates decimal degrees -34.31263 South and 142.14350 East, excluding the Cardross South February 2016 Outbreak Area.
Dareton West February 2016 NSW	
The area within a 1.5 km radius of the coordinates decimal degrees -34.08355 South and 142.01686 East (“the Dareton West February 2016 Area”).	The area within a 15 km radius of coordinates decimal degrees -34.08355 South and 142.01686 East, excluding the Dareton West February 2016 Outbreak Area.

<i>Column 1</i>	<i>Column 2</i>
<i>Outbreak Area</i>	<i>Suspension Area</i>
Merbein February 2016 Vic	
The area within a 1.5 km radius of the coordinates decimal degrees -34.16965 South and 142.06640 East (“the Merbein February 2016 Area”).	The area within a 15 km radius of coordinates decimal degrees -34.16965 South and 142.06640 East, excluding the Merbein February 2016 Outbreak Area.
Merbein (Fourth) February 2016 Vic	
The area within a 1.5 km radius of the coordinates decimal degrees -34.17593 South and 142.05040 East (“the Merbein (Fourth) February 2016 Area”).	The area within a 15 km radius of coordinates decimal degrees -34.17593 South and 142.05040 East, excluding the Merbein (Fourth) February 2016 Outbreak Area.
Karadoc South February 2016 Vic	
The area within a 1.5 km radius of the coordinates decimal degrees -34.34806 South and 142.26950 East (“the Karadoc South February 2016 Area”).	The area within a 15 km radius of coordinates decimal degrees -34.34806 South and 142.26950 East, excluding the Karadoc South February 2016 Outbreak Area.
Boeil Creek South West February 2016 NSW	
The area within a 1.5 km radius of the coordinates decimal degrees -34.15404 South and 142.10770 East (“the Boeil Creek South West February 2016 Area”).	The area within a 15 km radius of coordinates decimal degrees -34.15404 South and 142.10770 East, excluding the Boeil Creek South West February 2016 Outbreak Area.
Iraak West February 2016 Vic	
The area within a 1.5 km radius of the coordinates decimal degrees -34.43947 South and 142.28558 East (“the Iraak West February 2016 Area”).	The area within a 15 km radius of coordinates decimal degrees -34.43947 South and 142.28558 East, excluding the Iraak West February 2016 Outbreak Area.
Tooleybuc North February 2016 NSW	
The area within a 1.5 km radius of the coordinates decimal degrees -35.00026 South and 143.33620 East (“the Tooleybuc North February 2016 Area”).	The area within a 15 km radius of coordinates decimal degrees -35.00026 South and 143.33620 East, excluding the Tooleybuc North February 2016 Outbreak Area.
Miralie February 2016 Vic	
The area within a 1.5 km radius of the coordinates decimal degrees -35.10424 South and 143.31773 East (“the Miralie February 2016 Area”).	The area within a 15 km radius of coordinates decimal degrees -35.10424 South and 143.31773 East, excluding the Miralie February 2016 Outbreak Area.

<i>Column 1</i>	<i>Column 2</i>
<i>Outbreak Area</i>	<i>Suspension Area</i>
Merbein South West February 2016 Vic	
The area within a 1.5 km radius of the coordinates decimal degrees -34.17607 South and 142.03190 East (“the Merbein South West February 2016 Area”).	The area within a 15 km radius of coordinates decimal degrees -34.17607 South and 142.03190 East, excluding the Merbein South West February 2016 Outbreak Area.
Cabarita South February 2016 Vic	
The area within a 1.5 km radius of the coordinates decimal degrees -34.20768 South and 142.07190 East (“the Cabarita South February 2016 Area”).	The area within a 15 km radius of coordinates decimal degrees -34.20768 South and 142.07190 East, excluding the Cabarita South February 2016 Outbreak Area.
Irymple South (Queens) February 2016 Vic	
The area within a 1.5 km radius of the coordinates decimal degrees -34.25762 South and 142.13320 East (“the Irymple South (Queens) February 2016 Area”).	The area within a 15 km radius of coordinates decimal degrees -34.25762 South and 142.13320 East, excluding the Irymple South (Queens) February 2016 Outbreak Area.
Pooncarie March 2016 NSW	
The area within a 1.5 km radius of the coordinates decimal degrees -33.38853 South and 142.57246 East (“the Pooncarie March 2016 Area”).	The area within a 15 km radius of coordinates decimal degrees -33.38853 South and 142.57246 East, excluding the Pooncarie March 2016 Outbreak Area.
Coomealla March 2016 NSW	
The area within a 1.5 km radius of the coordinates decimal degrees -34.08442 South and 142.08318 East (“the Coomealla March 2016 Area”).	The area within a 15 km radius of coordinates decimal degrees -34.08442 South and 142.08318 East, excluding the Coomealla March 2016 Outbreak Area.
Red Cliffs South March 2016 Vic	
The area within a 1.5 km radius of the coordinates decimal degrees -34.33015 South and 142.20741 East (“the Red Cliffs South March 2016 Area”).	The area within a 15 km radius of coordinates decimal degrees -34.33015 South and 142.20741 East, excluding the Red Cliffs South March 2016 Outbreak Area.
Gol Gol North East March 2016 NSW	
The area within a 1.5 km radius of the coordinates decimal degrees -34.15940 South and 142.24280 East (“the Gol Gol North East March 2016 Area”).	The area within a 15 km radius of coordinates decimal degrees -34.15940 South and 142.24280 East, excluding the Gol Gol North East March 2016 Outbreak Area.
Koorlong March 2016 Vic	

<i>Column 1</i>	<i>Column 2</i>
<i>Outbreak Area</i>	<i>Suspension Area</i>
The area within a 1.5 km radius of the coordinates decimal degrees -34.28385 South and 142.08240 East (“the Koorlong March 2016 Area”).	The area within a 15 km radius of coordinates decimal degrees -34.28385 South and 142.08240 East, excluding the Koorlong March 2016 Outbreak Area.
Red Cliffs West March 2016 Vic	
The area within a 1.5 km radius of the coordinates decimal degrees -34.30404 South and 142.16390 East (“the Red Cliffs West March 2016 Area”).	The area within a 15 km radius of coordinates decimal degrees -34.30404 South and 142.16390 East, excluding the Red Cliffs West March 2016 Outbreak Area.
Lake Boga North West, March 2016, Vic	
The area within a 1.5 km radius of the coordinates decimal degrees -35.43393 South and 143.61000 East (“the Lake Boga North West March 2016 Outbreak Area”).	The area within a 15 km radius of coordinates decimal degrees -35.43393 South and 143.61000 East, excluding the Lake Boga North West March 2016 Outbreak Area.
Colignan North West, March 2016, Vic	
The area within a 1.5 km radius of the coordinates decimal degrees -34.51610 South and 142.34859 East (“the Colignan North West March 2016 Outbreak Area”).	The area within a 15 km radius of coordinates decimal degrees -34.51610 South and 142.34859 East, excluding the Colignan North West March 2016 Outbreak Area.
Iraak (Deakin) March 2016, Vic	
The area within a 1.5 km radius of the coordinates decimal degrees -34.41395 South and 142.28640 East (“the Iraak (Deakin) March 2016 Outbreak Area”).	The area within a 15 km radius of coordinates decimal degrees -34.41395 South and 142.28640 East, excluding the Iraak (Deakin) March 2016 Outbreak Area.
Dareton South March 2016 NSW	
The area within a 1.5 km radius of the coordinates decimal degrees -34.40575 South and 142.05140 East (“the Dareton South March 2016 Outbreak Area”).	The area within a 15 km radius of coordinates decimal degrees -34.40575 South and 142.05140 East, excluding the Dareton South March 2016 Outbreak Area.
Dareton North East March 2016 NSW	
The area within a 1.5 km radius of the coordinates decimal degrees -34.07817 South and 142.05225 East (“the Dareton North East March 2016 Outbreak Area”).	The area within a 15 km radius of coordinates decimal degrees -34.07817 South and 142.05225 East, excluding the Dareton North East March 2016 Outbreak Area.
Trentham Cliffs March 2016 NSW	

<i>Column 1</i>	<i>Column 2</i>
<i>Outbreak Area</i>	<i>Suspension Area</i>
The area within a 1.5 km radius of the coordinates decimal degrees -34.23275 South and 142.24640 East (“the Trentham Cliffs March 2016 Outbreak Area”).	The area within a 15 km radius of coordinates decimal degrees -34.23275 South and 142.24640 East, excluding the Trentham Cliffs March 2016 Outbreak Area.
Karadoc March 2016 Vic	
The area within a 1.5 km radius of the coordinates decimal degrees -34.32463 South and 142.27965 East (“the Karadoc March 2016 Outbreak Area”).	The area within a 15 km radius of coordinates decimal degrees -34.32463 South and 142.27965 East, excluding the Karadoc March 2016 Outbreak Area.
Iraak West (Kulkyne) April 2016 Vic	
The area within a 1.5 km radius of the coordinates decimal degrees -34.42929 South and 142.31443 East (“the Iraak West (Kulkyne) April 2016 Outbreak Area”).	The area within a 15 km radius of coordinates decimal degrees -34.42929 South and 142.31443 East, excluding the Iraak West (Kulkyne) April 2016 Outbreak Area.
Nangiloc North West April 2016 Vic	
The area within a 1.5 km radius of the coordinates decimal degrees -34.44424 South and 142.30837 East (“the Nangiloc North West April 2016 Outbreak Area”).	The area within a 15 km radius of coordinates decimal degrees -34.44424 South and 142.30837 East, excluding the Nangiloc North West April 2016 Outbreak Area.
Nangiloc North April 2016 Vic	
The area within a 1.5 km radius of the coordinates decimal degrees -34.46365 South and 142.35283 East (“the Nangiloc North April 2016 Outbreak Area”).	The area within a 15 km radius of coordinates decimal degrees -34.46365 South and 142.35283 East, excluding the Nangiloc North April 2016 Outbreak Area.
Lake Iraak April 2016 Vic	
The area within a 1.5 km radius of the coordinates decimal degrees -34.42156 South and 142.33320 East (“the Lake Iraak April 2016 Outbreak Area”).	The area within a 15 km radius of coordinates decimal degrees -34.42156 South and 142.33320 East, excluding the Lake Iraak April 2016 Outbreak Area.
Lake Iraak West April 2016 Vic	
The area within a 1.5 km radius of the coordinates decimal degrees -34.41554 South and 142.31105 East (“the Lake Iraak West April 2016 Outbreak Area”).	The area within a 15 km radius of coordinates decimal degrees -34.41554 South and 142.31105 East, excluding the Lake Iraak West April 2016 Outbreak Area.

<i>Column 1</i>	<i>Column 2</i>
<i>Outbreak Area</i>	<i>Suspension Area</i>
Coomealla East April 2016 NSW	
The area within a 1.5 km radius of the coordinates decimal degrees -34.08472 South and 142.10576 East (“the Coomealla East April 2016 Outbreak Area”).	The area within a 15 km radius of coordinates decimal degrees -34.08472 South and 142.10576 East, excluding the Coomealla East April 2016 Outbreak Area.
Ellerslie East April 2016 NSW	
The area within a 1.5 km radius of the coordinates decimal degrees -34.81151 South and 142.04170 East (“the Ellerslie East April 2016 Outbreak Area”).	The area within a 15 km radius of coordinates decimal degrees -34.81151 South and 142.04170 East, excluding the Ellerslie East April 2016 Outbreak Area.
Cardross North West April 2016 Vic	
The area within a 1.5 km radius of the coordinates decimal degrees -34.28011 South and 142.12930 East (“the Cardross North West April 2016 Outbreak Area”).	The area within a 15 km radius of coordinates decimal degrees -34.28011 South and 142.12930 East, excluding the Cardross North West April 2016 Outbreak Area.
Merbein South (Ash) April 2016 Vic	
The area within a 1.5 km radius of the coordinates decimal degrees -34.23424 South and 142.05710 East (“the Merbein South (Ash) April 2016 Outbreak Area”).	The area within a 15 km radius of coordinates decimal degrees -34.23424 South and 142.05710 East, excluding the Merbein South (Ash) April 2016 Outbreak Area.
Iraak South West April 2016 Vic	
The area within a 1.5 km radius of the coordinates decimal degrees -34.45180 South and 142.32383 East (“the Iraak South West April 2016 Outbreak Area”).	The area within a 15 km radius of coordinates decimal degrees -34.45180 South and 142.32383 East, excluding the Iraak South West April 2016 Outbreak Area.
Cabarita April 2016 Vic	
The area within a 1.5 km radius of the coordinates decimal degrees -34.19662 South and 142.08550 East (“the Cabarita April 2016 Outbreak Area”).	The area within a 15 km radius of coordinates decimal degrees -34.19662 South and 142.08550 East, excluding the Cabarita April 2016 Outbreak Area.
Merbein South (Sixth) April 2016 Vic	
The area within a 1.5 km radius of the coordinates decimal degrees -34.18823 South and 142.02400 East (“the	The area within a 15 km radius of coordinates decimal degrees -34.18823 South and 142.02400 East, excluding the Merbein

<i>Column 1</i>	<i>Column 2</i>
<i>Outbreak Area</i>	<i>Suspension Area</i>
Merbein South (Sixth) April 2016 Outbreak Area”).	South (Sixth) April 2016 Outbreak Area.
Iraak North West April 2016 Vic	
The area within a 1.5 km radius of the coordinates decimal degrees -34.39408 South and 142.27715 East (“the Iraak North West April 2016 Outbreak Area”).	The area within a 15 km radius of coordinates decimal degrees -34.39408 South and 142.27715 East, excluding the Iraak South North April 2016 Outbreak Area.
Nangiloc South West April 2016 Vic	
The area within a 1.5 km radius of the coordinates decimal degrees -34.49742 South and 142.32546 East (“the Nangiloc South West April 2016 Outbreak Area”).	The area within a 15 km radius of coordinates decimal degrees -34.49742 South and 142.32546 East, excluding the Nangiloc South West April 2016 Outbreak Area.
Nangiloc West April 2016 Vic	
The area within a 1.5 km radius of the coordinates decimal degrees -34.48245 South and 142.34015 East (“the Nangiloc West April 2016 Outbreak Area”).	The area within a 15 km radius of coordinates decimal degrees -34.48245 South and 142.34015 East, excluding the Nangiloc West April 2016 Outbreak Area.
Robinvale South (Benghazi) April 2016 Vic	
The area within a 1.5 km radius of the coordinates decimal degrees -34.61530 South and 142.76990 East (“the Robinvale South (Benghazi) April 2016 Outbreak Area”).	The area within a 15 km radius of coordinates decimal degrees -34.61530 South and 142.76990 East, excluding the Robinvale South (Benghazi) April 2016 Outbreak Area.
Coomealla South East April 2016 NSW	
The area within a 1.5 km radius of the coordinates decimal degrees -34.12835 South and 142.07720 East (“the Coomealla South East April 2016 Outbreak Area”).	The area within a 15 km radius of coordinates decimal degrees -34.12835 South and 142.07720 East, excluding the Coomealla South East April 2016 Outbreak Area.
Curlwaa South April 2016 NSW	
The area within a 1.5 km radius of the coordinates decimal degrees -34.11056 South and 142.98117 East (“the Curlwaa South April 2016 Outbreak Area”).	The area within a 15 km radius of coordinates decimal degrees -34.11056 South and 142.98117 East, excluding the Curlwaa South April 2016 Outbreak Area.
Red Cliffs South (Calder) May 2016 Vic	

<i>Column 1</i>	<i>Column 2</i>
<i>Outbreak Area</i>	<i>Suspension Area</i>
The area within a 1.5 km radius of the coordinates decimal degrees -34.33346 South and 142.18727 East (“the Red Cliffs South (Calder) May 2016 Outbreak Area”).	The area within a 15 km radius of coordinates decimal degrees -34.07817 South and 142.05225 East, excluding the Red Cliffs South (Calder) May 2016 Outbreak Area.
Irymple (Nineteenth) May 2016 Vic	
The area within a 1.5 km radius of the coordinates decimal degrees -34.25840 South and 142.11400 East (“the Irymple (Nineteenth) May 2016 Outbreak Area”).	The area within a 15 km radius of coordinates decimal degrees -34.25840 South and 142.11400 East, excluding the Irymple (Nineteenth) May 2016 Outbreak Area.
Merbein South (Seventh) May 2016 Vic	
The area within a 1.5 km radius of the coordinates decimal degrees -34.20170 South and 142.04919 East (“the Merbein South (Seventh) May 2016 Outbreak Area”).	The area within a 15 km radius of coordinates decimal degrees -34.20170 South and 142.04919 East, excluding the Merbein South (Seventh) May 2016 Outbreak Area.
Monak North West May 2016 NSW	
The area within a 1.5 km radius of the coordinates decimal degrees -34.26156 South and 142.25290 East (“the Monak North West May 2016 Outbreak Area”).	The area within a 15 km radius of coordinates decimal degrees -34.26156 South and 142.25290 East, excluding the Monak North West May 2016 Outbreak Area.
Colignan North May 2016 Vic	
The area within a 1.5 km radius of the coordinates decimal degrees -34.51375 South and 142.37386 East (“the Colignan North May 2016 Outbreak Area”).	The area within a 15 km radius of coordinates decimal degrees -34.51375 South and 142.37386 East, excluding the Colignan North May 2016 Outbreak Area.
Robinvale North August 2016 Vic	
The area within a 1.5 km radius of the coordinates decimal degrees -34.5797 South and 142.7691 East (“the Robinvale North August 2016 Outbreak Area”).	The area within a 15 km radius of coordinates decimal degrees -34.5797 South and 142.7691 East, excluding the Robinvale North August 2016 Outbreak Area.
Red Cliffs South West (Lowan) September 2016 Vic	
The area within a 1.5 km radius of the coordinates decimal degrees	The area within a 15 km radius of coordinates decimal degrees -34.32926 South and 142.1607 East,

<i>Column 1</i>	<i>Column 2</i>
<i>Outbreak Area</i>	<i>Suspension Area</i>
-34.32926 South and 142.1607 East (“the Red Cliffs South West (Lowan) September 2016 Outbreak Area”).	excluding the Red Cliffs South West (Lowan) September 2016 Outbreak Area.
Boundary Bend East September 2016 Vic	
The area within a 1.5 km radius of the coordinates decimal degrees -34.725 South and 143.18711 East (“the Boundary Bend East September 2016 Outbreak Area”).	The area within a 15 km radius of coordinates decimal degrees -34.725 South and 143.18711 East, excluding the Boundary Bend East September 2016 Outbreak Area.
Cardross West September 2016 Vic	
The area within a 1.5 km radius of the coordinates decimal degrees -34.29995 South and 142.1265 East (“the Cardross West September 2016 Outbreak Area”).	The area within a 15 km radius of coordinates decimal degrees -34.29995 South and 142.1265 East, excluding the Cardross West September 2016 Outbreak Area.
Karadoc South (Kulkyne) September 2016 Vic	
The area within a 1.5 km radius of the coordinates decimal degrees -34.37577 South and 142.26954 East (“the Karadoc South (Kulkyne) September 2016 Outbreak Area”).	The area within a 15 km radius of coordinates decimal degrees -34.37577 South and 142.26954 East, excluding the Karadoc South (Kulkyne) September 2016 Outbreak Area.
Red Cliffs South (Wilga) September 2016 Vic	
The area within a 1.5 km radius of the coordinates decimal degrees -34.34031 South and 142.1729 East (“the Red Cliffs South (Wilga) September 2016 Outbreak Area”).	The area within a 15 km radius of coordinates decimal degrees -34.34031 South and 142.1729 East, excluding the Red Cliffs South (Wilga) September 2016 Outbreak Area.
Monak North October 2016 NSW	
The area within a 1.5 km radius of the coordinates decimal degrees -34.26462 South and 142.2814 East (“the Monak North October 2016 Outbreak Area”).	The area within a 15 km radius of coordinates decimal degrees -34.26462 South and 142.2814 East, excluding the Monak North October 2016 Outbreak Area.

<i>Column 1</i>	<i>Column 2</i>
<i>Outbreak Area</i>	<i>Suspension Area</i>
Iraak West (Birkins) October 2016 Vic	
The area within a 1.5 km radius of the coordinates decimal degrees -34.41501 South and 142.26617 East (“the Iraak West (Birkins) October 2016 Outbreak Area”).	The area within a 15 km radius of coordinates decimal degrees -34.41501 South and 142.26617 East, excluding the Iraak West (Birkins) October 2016 Outbreak Area.
Curlwaa North November 2016 NSW	
The area within a 1.5 km radius of the coordinates decimal degrees -34.08915 South and 141.97943 East (“the Curlwaa North November 2016 Outbreak Area”).	The area within a 15 km radius of coordinates decimal degrees -34.08915 South and 141.97943 East, excluding the Curlwaa North November 2016 Outbreak Area.
Curlwaa North West November 2016 NSW	
The area within a 1.5 km radius of the coordinates decimal degrees -34.08891 South and 141.95824 East (“the Curlwaa North West November 2016 Outbreak Area”).	The area within a 15 km radius of coordinates decimal degrees -34.08891 South and 141.95824 East, excluding the Curlwaa North West November 2016 Outbreak Area.
Ellerslie South (Ellerslie) December 2016 NSW	
The area within a 1.5 km radius of the coordinates decimal degrees -33.84388 South and 142.133 East (“the Ellerslie South (Ellerslie) December 2016 Outbreak Area”).	The area within a 15 km radius of coordinates decimal degrees -33.84388 South and 142.133 East, excluding the Ellerslie South (Ellerslie) December 2016 Outbreak Area.
Boundary Bend West December 2016 Vic	
The area within a 1.5 km radius of the coordinates decimal degrees -34.70776 South and 143.0759 East (“the Boundary Bend West December 2016 Outbreak Area”).	The area within a 15 km radius of coordinates decimal degrees -34.70776 South and 143.0759 East, excluding the Boundary Bend West December 2016 Outbreak Area.
Karadoc South East December 2016 Vic	
The area within a 1.5 km radius of the coordinates decimal degrees -34.3389 South and 142.28572 East (“the Karadoc South East December 2016 Outbreak Area”).	The area within a 15 km radius of coordinates decimal degrees -34.3389 South and 142.28572 East, excluding the Karadoc South East December 2016 Outbreak Area.
Nyah December 2016 Vic	
The area within a 1.5 km radius of the coordinates decimal degrees -35.17218 South and 143.381 East (“the Nyah December 2016 Outbreak Area”).	The area within a 15 km radius of coordinates decimal degrees -35.17218 South and 143.381 East, excluding the Nyah December 2016 Outbreak Area.
Nangiloc (Kulkyne) February 2017 Vic	

<i>Column 1</i>	<i>Column 2</i>
<i>Outbreak Area</i>	<i>Suspension Area</i>
The area within a 1.5 km radius of the coordinates decimal degrees -34.44519 South and 142.92233 East (“the Nangiloc (Kulkyne) February 2017 Area”).	The area within a 15 km radius of coordinates decimal degrees -34.44519 South and 142.92233 East, excluding the Nangiloc (Kulkyne) February 2017 Outbreak Area.
Lake Powell February 2017 Vic	
The area within a 1.5 km radius of the coordinates decimal degrees -34.71383 South and 142.23430 East (“the Lake Powell February 2017 Area”).	The area within a 15 km radius of coordinates decimal degrees -34.71383 South and 142.23430 East, excluding the Lake Powell February 2017 Outbreak Area.
Robinvale South (New Guinea) February 2017 Vic	
The area within a 1.5 km radius of the coordinates decimal degrees -34.63493 South and 142.7582 East (“the Robinvale South (New Guinea) February 2017 Area”).	The area within a 15 km radius of coordinates decimal degrees -34.63493 South and 142.7582 East, excluding the Robinvale South (New Guinea) February 2017 Outbreak Area.
Colignan West February 2017 Vic	
The area within a 1.5 km radius of the coordinates decimal degrees -34.5447 South and 142.35274 East (“the Colignan West February 2017 Area”).	The area within a 15 km radius of coordinates decimal degrees -34.5447 South and 142.35274 East, excluding the Colignan West February 2017 Outbreak Area.
Nyah South (Caravan park) February 2017 Vic	
The area within a 1.5 km radius of the coordinates decimal degrees -35.18613 South and 143.3766 East (“the Nyah South (Caravan park) February 2017 Area”).	The area within a 15 km radius of coordinates decimal degrees -35.18613 South and 143.3766 East, excluding the Nyah South (Caravan park) February 2017 Outbreak Area.
Koorlong North West February 2017 Vic	
The area within a 1.5 km radius of the coordinates decimal degrees -34.24299 South and 142.0365 East (“the Koorlong North West February 2017 Area”).	The area within a 15 km radius of coordinates decimal degrees -34.24299 South and 142.0365 East, excluding the Koorlong North West February 2017 Outbreak Area.
Narrung South February 2017 Vic	
The area within a 1.5 km radius of the coordinates decimal degrees -34.79429 South and 143.2487 East (“the Narrung South February 2017 Area”).	The area within a 15 km radius of coordinates decimal degrees -34.79429 South and 143.2487 East, excluding the Narrung South February 2017 Outbreak Area.
Iraak (Danes) February 2017 Vic	
The area within a 1.5 km radius of the coordinates decimal degrees -34.40071 South and 142.2994 East (“the Iraak (Danes) February 2017 Area”).	The area within a 15 km radius of coordinates decimal degrees -34.40071 South and 142.2994 East, excluding the Iraak (Danes) February 2017 Outbreak Area.
Colignan West (Valencia) February 2017 Vic	
The area within a 1.5 km radius of the coordinates decimal degrees -34.54056 South and 142.32398 East (“the Colignan West (Valencia) February 2017 Area”).	The area within a 15 km radius of coordinates decimal degrees -34.54056 South and 142.32398 East, excluding the Colignan West (Valencia) February 2017 Outbreak

<i>Column 1</i>	<i>Column 2</i>
<i>Outbreak Area</i>	<i>Suspension Area</i>
	Area.
Wemen North East March 2017 Vic	
The area within a 1.5 km radius of the coordinates decimal degrees -34.7402 South and 142.67858 East (“the Wemen North East March 2017 Area”).	The area within a 15 km radius of coordinates decimal degrees -34.7402 South and 142.67858 East, excluding the Wemen North East March 2017 Outbreak Area.
Euston March 2017 NSW	
The area within a 1.5 km radius of the coordinates decimal degrees -34.57427 South and 142.7403 East (“the Euston March 2017 Area”).	The area within a 15 km radius of coordinates decimal degrees -34.57427 South and 142.7403 East, excluding the Euston March 2017 Outbreak Area.
Boeil Creek West March 2017 NSW	
The area within a 1.5 km radius of the coordinates decimal degrees -34.14579 South and 142.079 East (“the Boeil Creek West March 2017 Area”).	The area within a 15 km radius of coordinates decimal degrees -34.14579 South and 142.079 East, excluding the Boeil Creek West March 2017 Outbreak Area.
Wentworth March 2017 NSW	
The area within a 1.5 km radius of the coordinates decimal degrees -34.1099 South and 141.90905 East (“the Wentworth March 2017 Area”).	The area within a 15 km radius of coordinates decimal degrees -34.1099 South and 141.90905 East, excluding the Wentworth March 2017 Outbreak Area.
Wemen North East (Staley) March 2017 Vic	
The area within a 1.5 km radius of the coordinates decimal degrees -34.75296 South and 142.6663 East (“the Wemen North East (Staley) March 2017 Area”).	The area within a 15 km radius of coordinates decimal degrees -34.75296 South and 142.6663 East, excluding the Wemen North East (Staley) March 2017 Outbreak Area.
Colignan South East March 2017 Vic	
The area within a 1.5 km radius of the coordinates decimal degrees -34.56924 South and 142.40346 East (“the Colignan South East March 2017 Area”).	The area within a 15 km radius of coordinates decimal degrees -34.56924 South and 142.40346 East, excluding the Colignan South East March 2017 Outbreak Area.
Tol Tol April 2017 Vic	
The area within a 1.5 km radius of the coordinates decimal degrees -34.64664 South and 142.82656 East (“the Tol Tol April 2017 Area”).	The area within a 15 km radius of coordinates decimal degrees -34.64664 South and 142.82656 East, excluding the Tol Tol April 2017 Outbreak Area.
Euston North April 2017 NSW	
The area within a 1.5 km radius of the coordinates decimal degrees -34.53887 South and 142.7478 East (“the Euston North April 2017 Area”).	The area within a 15 km radius of coordinates decimal degrees -34.53887 South and 142.7478 East, excluding the Euston North April 2017 Outbreak Area.
Beverford North May 2017 Vic	
The area within a 1.5 km radius of the	The area within a 15 km radius of

<i>Column 1</i>	<i>Column 2</i>
<i>Outbreak Area</i>	<i>Suspension Area</i>
coordinates decimal degrees -35.21598 South and 143.4648 East (“the Beverford North May 2017 Area”).	coordinates decimal degrees -35.21598 South and 143.4648 East, excluding the Beverford North May 2017 Outbreak Area.

**Instrument of Appointment of Chief Plant Protection Officer and
Deputy Chief Plant Protection Officers 2017**

under the
BIOSECURITY ACT 2015

I, **BRUCE M. CHRISTIE**, Deputy Director General, Biosecurity & Food Safety, having delegated authority, make the following Instrument of Appointment in pursuance of section 376 of the *Biosecurity Act 2015* (the Act).

Dated this 5th day of July 2017

BRUCE M. CHRISTIE
Deputy Director General
Biosecurity and Food Safety
Department of Industry

Explanatory Note

This instrument is made under section 376 of the *Biosecurity Act 2015*. The objects of this Instrument are to appoint an officer employed in the Department to be the Chief Plant Protection Officer and one or more other officers so employed to be Deputy Chief Plant Protection Officers, for the purposes of the Act.

Instrument of Appointment of Chief Plant Protection Officer and Deputy Chief Plant Protection Officers 2017

under the
BIOSECURITY ACT 2015

1. Name

This Instrument is the *Biosecurity Act 2015 Instrument of Appointment of Chief Plant Protection Officer and Deputy Chief Plant Protection Officers 2017*.

2. Commencement

This instrument commences on 1 July 2017.

3. Interpretation

role includes office.

the Act means the *Biosecurity Act 2015*.

the Department means the Department of Industry.

title includes title of an office.

4. Appointment of officer as Chief Plant Protection Officer

- 1) An officer employed in the Department who is assigned to the role having the title; Director, Plant Biosecurity and Product Integrity is appointed as Chief Plant Protection Officer for the purposes of the Act.
- 2) A person assigned to the role having the title listed in clause 4(1), includes any person who is for the time being acting in that role or performing the duties and responsibilities of that role.

5. Appointment of officers as Deputy Chief Plant Protection Officers

- 1) Officers employed in the Department who are assigned to any of the roles having the titles; Manager, Plant Product Integrity and Standards, Manager, Plant Pest & Disease Surveillance and Manager, Plant Biosecurity Prevention and Preparedness are appointed as Deputy Chief Plant Protection Officers for the purposes of the Act.

- 2) A person assigned to any role, having any of the titles listed in clause 5(1) includes any person who is for the time being acting in any of those roles or performing the duties and responsibilities of any of those roles.

6. Functions of officers appointed as Deputy Chief Plant Protection Officers

- 1) A person appointed as Deputy Chief Plant Protection Officer may exercise the functions of Chief Plant Protection Officer on all terms and in all circumstances.

Crown Land Notices

1300 886 235 www.crownland.nsw.gov.au

ARMIDALE OFFICE

APPOINTMENT OF TRUST BOARD MEMBERS

Pursuant to section 93 of the *Crown Lands Act 1989*, the persons whose names are specified in Column 1 of the Schedule hereunder are appointed, for the terms of office specified in that Column, as members of the trust board for the reserve trust specified opposite thereto in Column 2, which has been established and appointed as trustee of the reserve referred to opposite thereto in Column 3 of the Schedule.

The Hon Paul Toole, MP
Minister for Lands and Forestry

Schedule

Column 1	Column 2	Column 3
<p>The person for the time being holding the office of Councillor, Glen Innes Severn Council (ex-officio member)</p> <p>For a term commencing the date of this notice and expiring 15 January 2020.</p>	Glen Innes Showground Trust	<p>Dedication No. 510036</p> <p>Public Purpose: showground</p> <p>Notified: 22 May 1877</p> <p>File Reference: AE81R11</p>

NOTICE OF PURPOSE OTHER THAN THE DECLARED PURPOSE PURSUANT TO SECTION 34A(2)(b) OF THE CROWN LANDS ACT 1989

Pursuant to section 34A(2)(b) of the *Crown Lands Act 1989*, the Crown reserve(s) specified in Column 2 of the Schedule is to be used or occupied under a relevant interest granted for the purpose(s) specified in Column 1 of the Schedule where such use or occupation is other than the declared purpose of the reserve

The Hon Paul Toole, MP
Minister for Lands and Forestry

Schedule

Column 1	Column 2
grazing	<p>Reserve No. 1501</p> <p>Public Purpose: water</p> <p>Notified: 29 October 1883</p> <p>File Reference: 16/01653</p>

DUBBO OFFICE

NOTICE OF PURPOSE OTHER THAN THE DECLARED PURPOSE PURSUANT TO SECTION 34A(2)(b) OF THE CROWN LANDS ACT 1989

Pursuant to section 34A(2)(b) of the *Crown Lands Act 1989*, the Crown reserve(s) specified in Column 2 of the Schedule is to be used or occupied under a relevant interest granted for the purpose(s) specified in Column 1 of the Schedule where such use or occupation is other than the declared purpose of the reserve

The Hon Paul Toole, MP
Minister for Lands and Forestry

Schedule

Column 1	Column 2
access	<p>Reserve No. 756923</p> <p>Public Purpose: future public requirements</p> <p>Notified: 29 June 2007</p> <p>File Reference: 16/06712</p>

GOULBURN OFFICE

NOTICE OF PURPOSE OTHER THAN THE DECLARED PURPOSE PURSUANT TO SECTION 34A(2)(b) OF THE CROWN LANDS ACT 1989

Pursuant to section 34A(2)(b) of the *Crown Lands Act 1989*, the Crown reserve(s) specified in Column 2 of the Schedule is to be used or occupied under a relevant interest granted for the purpose(s) specified in Column 1 of the Schedule where such use or occupation is other than the declared purpose of the reserve

The Hon Paul Toole, MP
Minister for Lands and Forestry

Schedule

Column 1	Column 2
environmental protection	Reserve No. 7277 Public Purpose: trigonometrical purposes Notified: 29 September 1888 File Reference: 15/07868

Schedule

Column 1	Column 2
environmental rehabilitation	Reserve No. 38353 Public Purpose: crossing Notified: 1 October 1904 File Reference: 17/04442 Reserve No. 750005 Public Purpose: future public requirements Notified: 29 June 2007 File Reference: 17/04442 Reserve No. 751256 Public Purpose: future public requirements Notified: 29 June 2007 File Reference: 17/04442

Schedule

Column 1	Column 2
power/transmission line	Reserve No. 68112 Public Purpose: village purposes Notified: 20 January 1939 File Reference: 17/02380 Reserve No. 750521 Public Purpose: future public requirements Notified: 29 June 2007 File Reference: 17/02380

Schedule

Column 1	Column 2
access recreation	Reserve No. 1012830 Public Purpose: future public requirements Notified: 29 December 2006 File Reference: 16/05553

GRAFTON OFFICE

ROADS ACT 1993

Section 257

ORDER

Correction of Defective Instrument

As per the notification of **Notification of Closing of a Road** which appeared in Government Gazette dated 30 June, 2017, Folio 3458-3459, part of the schedule is hereby amended. Under heading of "Schedule" the words "On closing, the land within Lot 3 DP 1225902 becomes vested in the State of New South Wales as Crown Land"; are deleted and replaced with "**On closing, the land within Lot 3 DP 1225902 which was formerly Council road becomes vested in the State of New South Wales as Crown Land.**"

Councils reference: JM: CL539372"

NOTIFICATION OF CLOSING OF A ROAD

In pursuance of the provisions of the *Roads Act 1993*, the road hereunder described is closed and the lands comprised therein cease to be public road and the rights of passage and access that previously existed in relation to the road is extinguished. Upon closing, title to the land, comprising the former public road, vests in the body specified in the Schedule hereunder.

The Hon Paul Toole, MP
Minister for Lands and Forestry

DESCRIPTION

Parishes - Mongarie, Busby; County - Richmond

Land District - Casino; LGA - Richmond Valley

Road Closed: Lot 1 DP 1225185

File No: 16/04454

SCHEDULE

On closing, that part of Lot 1 DP 1225185 formerly Crown road remains vested in the State of New South Wales as Crown land and that part of Lot 1 DP 1225185 formerly Council road becomes vested in the State of New South Wales as Crown Land.

NOTIFICATION OF CLOSING OF A ROAD

In pursuance of the provisions of the *Roads Act 1993*, the road hereunder described is closed and the lands comprised therein cease to be public road and the rights of passage and access that previously existed in relation to the road is extinguished. Upon closing, title to the land, comprising the former public road, vests in the body specified in the Schedule hereunder.

The Hon Paul Toole, MP
Minister for Lands and Forestry

DESCRIPTION

Parish - Dandaloo; County - Narromine

Land District - Dubbo; LGA - Narromine

Road Closed: Lot 1 DP 1231248

File No: 17/00125

SCHEDULE

On closing, the land within Lot 1 DP 1231248 remains vested in the State of New South Wales as Crown land.

NOTIFICATION OF CLOSING OF A ROAD

In pursuance of the provisions of the *Roads Act 1993*, the road hereunder described is closed and the lands comprised therein cease to be public road and the rights of passage and access that previously existed in relation to the road is extinguished. Upon closing, title to the land, comprising the former public road, vests in the body specified in the Schedule hereunder.

The Hon Paul Toole, MP
Minister for Lands and Forestry

DESCRIPTION

Parish - Jinjera; County - Murray

Land District - Queanbeyan; LGA - Snowy Monaro Regional

Road Closed: Lot 1 DP 1229803

File No: 17/00155

SCHEDULE

On closing, the land within Lot 1 DP 1229803 remains vested in the State of New South Wales as Crown land.

NOTIFICATION OF CLOSING OF A ROAD

In pursuance of the provisions of the *Roads Act 1993*, the road hereunder described is closed and the lands comprised therein cease to be public road and the rights of passage and access that previously existed in relation to the road is extinguished. Upon closing, title to the land, comprising the former public road, vests in the body specified in the Schedule hereunder.

The Hon Paul Toole, MP
Minister for Lands and Forestry

DESCRIPTION

Parish - Wamboin; County - Murray

Land District - Queanbeyan; LGA - Queanbeyan-Palerang Regional

Road Closed: Lot 1 DP 1230387

File No: 17/01243

SCHEDULE

On closing, the land within Lot 1 DP 1230387 remains vested in the State of New South Wales as Crown land.

NOTIFICATION OF CLOSING OF A ROAD

In pursuance of the provisions of the *Roads Act 1993*, the road hereunder described is closed and the lands comprised therein cease to be public road and the rights of passage and access that previously existed in relation to the road is extinguished. Upon closing, title to the land, comprising the former public road, vests in the body specified in the Schedule hereunder.

The Hon Paul Toole, MP
Minister for Lands and Forestry

DESCRIPTION

Parish - Pickering; County - Wellesley

Land District - Bombala; LGA - Snowy Monaro Regional

Road Closed: Lot 1 DP 1231505

File No: 17/01717

SCHEDULE

On closing, the land within Lot 1 DP 1231505 remains vested in the State of New South Wales as Crown land.

NOTIFICATION OF CLOSING OF A ROAD

In pursuance of the provisions of the *Roads Act 1993*, the road hereunder described is closed and the lands comprised therein cease to be public road and the rights of passage and access that previously existed in relation to the road is extinguished. Upon closing, title to the land, comprising the former public road, vests in the body specified in the Schedule hereunder.

The Hon Paul Toole, MP
Minister for Lands and Forestry

DESCRIPTION

Parish - Molonglo; County - Murray
Land District - Queanbeyan; LGA - Queanbeyan-Palerang Regional

Road Closed: Lots 1-7 DP 1227703

File No: 16/01536

SCHEDULE

On closing, the land within Lots 1-7 DP 1227703 remains vested in the State of New South Wales as Crown land.

NOTIFICATION OF CLOSING OF A ROAD

In pursuance of the provisions of the *Roads Act 1993*, the road hereunder described is closed and the lands comprised therein cease to be public road and the rights of passage and access that previously existed in relation to the road is extinguished. Upon closing, title to the land, comprising the former public road, vests in the body specified in the Schedule hereunder.

The Hon Paul Toole, MP
Minister for Lands and Forestry

DESCRIPTION

Parish - Grabben Gullen; County - King
Land District - Crookwell; LGA - Upper Lachlan

Road Closed: Lot 1 DP 1230917

File No: 17/01753

SCHEDULE

On closing, the land within Lot 1 DP 1230917 remains vested in the State of New South Wales as Crown land.

ASSIGNMENT OF CORPORATE NAME OF RESERVE TRUST

PURSUANT to Clause 4 (3), of Schedule 8 of the *Crown Lands Act 1989*, the name specified in Column 1 of the Schedule hereunder is assigned to the reserve trust constituted as trustee for the reserve specified in Column 2 of the Schedule.

The Hon Paul Toole, MP
Minister for Lands and Forestry

SCHEDULE

COLUMN 1	COLUMN 2
Ballina (R88423) Reserve Trust	Reserve: No. 88423
	Public Purpose: School for Sub-Normal Children Notified: 10 December 1971 File Ref: GF81R79

**NOTICE OF PURPOSE OTHER THAN THE DECLARED PURPOSE PURSUANT TO SECTION
34A(2)(b) OF THE CROWN LANDS ACT 1989**

Pursuant to section 34A(2)(b) of the *Crown Lands Act 1989*, the Crown reserve(s) specified in Column 2 of the Schedule is to be used or occupied under a relevant interest granted for the purpose(s) specified in Column 1 of the Schedule where such use or occupation is other than the declared purpose of the reserve

The Hon Paul Toole, MP
Minister for Lands and Forestry

Schedule

Column 1	Column 2
grazing	Reserve No. 37362 Public Purpose: trigonometrical purposes Notified: 12 March 1904 File Reference: 16/01635

Schedule

Column 1	Column 2
business purposes	Reserve No. 49122 Public Purpose: preservation of native flora, public recreation Notified: 30 July 1913 File Reference: 16/05523
	Reserve No. 74701 Public Purpose: public recreation Notified: 18 January 1952 File Reference: 16/05523
	Reserve No. 80349 Public Purpose: public recreation Notified: 31 January 1958 File Reference: 16/05523
	Reserve No. 82000 Public Purpose: public recreation Notified: 30 October 1959 File Reference: 16/05523
	Reserve No. 82780 Public Purpose: future public requirements Notified: 9 September 1960 File Reference: 16/05523
	Reserve No. 82999 Public Purpose: public recreation, resting place Notified: 6 January 1961 File Reference: 16/05523
	Reserve No. 90534 Public Purpose: future public requirements Notified: 25 October 1974 File Reference: 16/05523
	Reserve No. 97066 Public Purpose: protection from sand drift, public recreation Notified: 25 November 1983 File Reference: 16/05523
	Reserve No. 97139 Public Purpose: public recreation Notified: 20 January 1984 File Reference: 16/05523

Column 1	Column 2
	Reserve No. 140034 Public Purpose: public recreation Notified: 22 January 1988 File Reference: 16/05523
	Reserve No. 140052 Public Purpose: protection from sand drift, public recreation Notified: 9 December 1988 File Reference: 16/05523
	Reserve No. 140096 Public Purpose: port facilities and services Notified: 28 June 1996 File Reference: 16/05523
	Reserve No. 755687 Public Purpose: future public requirements Notified: 29 June 2007 File Reference: 16/05523
	Reserve No. 755725 Public Purpose: future public requirements Notified: 29 June 2007 File Reference: 16/05523
	Reserve No. 1013529 Public Purpose: tourist facilities and services Notified: 25 May 2007 File Reference: 16/05523

Schedule

Column 1	Column 2
community purposes business purposes	Reserve No. 755695 Public Purpose: future public requirements Notified: 29 June 2007 File Reference: 16/02535

Schedule

Column 1	Column 2
dam animal enclosure grazing	Reserve No. 755733 Public Purpose: future public requirements Notified: 29 June 2007 File Reference: 16/07617

Schedule

Column 1	Column 2
pontoon	Reserve No. 1011748 Public Purpose: access and public requirements, rural services, tourism purposes and environmental and heritage conservation Notified: 18 August 2006 File Reference: 17/01915

HAY OFFICE**NOTICE OF PURPOSE OTHER THAN THE DECLARED PURPOSE PURSUANT TO SECTION 34A(2)(b) OF THE CROWN LANDS ACT 1989**

Pursuant to section 34A(2)(b) of the *Crown Lands Act 1989*, the Crown reserve(s) specified in Column 2 of the Schedule is to be used or occupied under a relevant interest granted for the purpose(s) specified in Column 1 of the Schedule where such use or occupation is other than the declared purpose of the reserve

The Hon Paul Toole, MP
Minister for Lands and Forestry

Schedule

Column 1	Column 2
pipeline pump site	Reserve No. 85673 Public Purpose: access Notified: 25 February 1966 File Reference: HY81H959

MAITLAND OFFICE**ROADS ACT 1993****ORDER**

Transfer of a Crown Road to a Council

In pursuance of the provisions of Section 151, *Roads Act 1993*, the Crown road specified in Schedule 1 is transferred to the Roads Authority specified in Schedule 2, hereunder, as from the date of publication of this notice and as from that date, the road specified in Schedule 1 ceases to be a Crown road.

The Hon. Paul Toole, MP
Minister for Lands and Forestry

SCHEDULE 1

Parish - Uffington

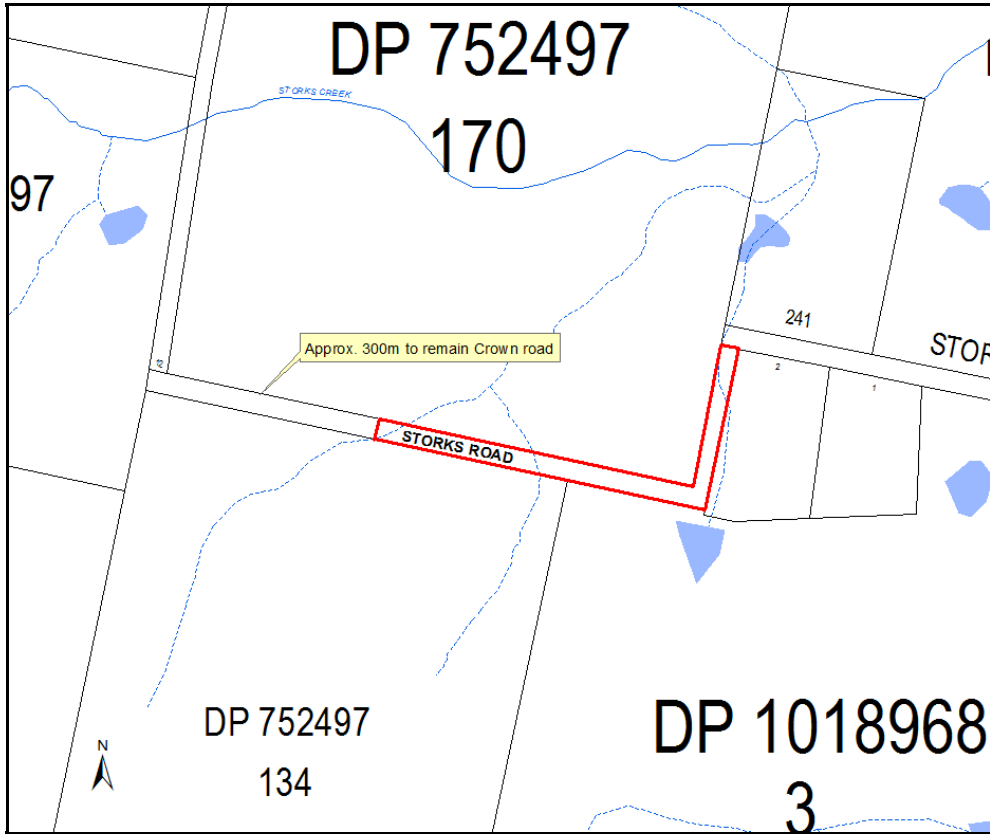
County - Durham

Land District - Glen Oak

Local Government Area - Port Stephens

Section of Crown public road (as highlighted by red edge in the diagram below) being that part of Storks Road at Glen Oak commencing at the north western corner of Lot 2 DP 1018968 extending southerly and westerly past the existing bridge across an unnamed first order stream, adjacent to Lot 134 DP 752497.

SCHEDULE 2



Roads Authority: Port Stephens Council
 Councils Reference: PSC2017-01106
 Lands File Reference: 17/04450

NOTICE OF PURPOSE OTHER THAN THE DECLARED PURPOSE PURSUANT TO SECTION 34A(2)(b) OF THE CROWN LANDS ACT 1989

Pursuant to section 34A(2)(b) of the *Crown Lands Act 1989*, the Crown reserve(s) specified in Column 2 of the Schedule is to be used or occupied under a relevant interest granted for the purpose(s) specified in Column 1 of the Schedule where such use or occupation is other than the declared purpose of the reserve

The Hon Paul Toole, MP
 Minister for Lands and Forestry

Schedule

Column 1	Column 2
storage area	Reserve No. 170136 Public Purpose: future public requirements Notified: 27 April 1990 File Reference: 17/07082

MOREE OFFICE

NOTICE OF PURPOSE OTHER THAN THE DECLARED PURPOSE PURSUANT TO SECTION 34A(2)(b) OF THE CROWN LANDS ACT 1989

Pursuant to section 34A(2)(b) of the *Crown Lands Act 1989*, the Crown reserve(s) specified in Column 2 of the Schedule is to be used or occupied under a relevant interest granted for the purpose(s) specified in Column 1 of the Schedule where such use or occupation is other than the declared purpose of the reserve

The Hon Paul Toole, MP
 Minister for Lands and Forestry

Schedule

Column 1	Column 2
Channel Grazing	Reserve No. 750503 Public Purpose: future public requirements Notified: 29 June 2007 File Reference: 16/06487

NEWCASTLE OFFICE

NOTIFICATION OF CLOSING OF A ROAD

In pursuance of the provisions of the *Roads Act 1993*, the road hereunder described is closed and the lands comprised therein cease to be public road and the rights of passage and access that previously existed in relation to the road is extinguished. Upon closing, title to the land, comprising the former public road, vests in the body specified in the Schedule hereunder.

The Hon Paul Toole, MP
Minister for Lands and Forestry

DESCRIPTION

*Parish - Nelanglo; County - King
Land District - Gunning; LGA - Yass Valley*

Road Closed: Lots 11-12 DP 1223264

File No: 09/17766

SCHEDULE

On closing, the land within Lot 12 DP 1223264 remains vested in the State of New South Wales as Crown land.

On closing, the land within Lot 11 DP 1223264 becomes vested in the State of New South Wales as Crown Land.

Council's reference: 93359.98

NOTIFICATION OF CLOSING OF A ROAD

In pursuance of the provisions of the *Roads Act 1993*, the road hereunder described is closed and the lands comprised therein cease to be public road and the rights of passage and access that previously existed in relation to the road is extinguished. Upon closing, title to the land, comprising the former public road, vests in the body specified in the Schedule hereunder.

The Hon Paul Toole, MP
Minister for Lands and Forestry

DESCRIPTION

*Parishes - Nimbia, Yarrayin; County - Leichhardt
Land District - Coonamble; LGA - Coonamble*

Road Closed: Lot 2 DP 1229510

File No: 16/06085

SCHEDULE

On closing, the land within Lot 2 DP 1229510 becomes and remains vested in the State of New South Wales as Crown land.

Council reference: C569870

NOTIFICATION OF CLOSING OF A ROAD

In pursuance of the provisions of the *Roads Act 1993*, the road hereunder described is closed and the lands comprised therein cease to be public road and the rights of passage and access that previously existed in relation to the road is extinguished. Upon closing, title to the land, comprising the former public road, vests in the body specified in the Schedule hereunder.

The Hon Paul Toole, MP
Minister for Lands and Forestry

DESCRIPTION

Parish - Graham; County - Bathurst
Land District - Orange; LGA - Blayney

Road Closed: Lot 1 DP 1231249

File No: 14/03856

SCHEDULE

On closing, the land within Lot 1 DP 1231249 remains vested in the State of New South Wales as Crown land.

NOTIFICATION OF CLOSING OF A ROAD

In pursuance of the provisions of the *Roads Act 1993*, the road hereunder described is closed and the lands comprised therein cease to be public road and the rights of passage and access that previously existed in relation to the road is extinguished. Upon closing, title to the land, comprising the former public road, vests in the body specified in the Schedule hereunder.

The Hon Paul Toole, MP
Minister for Lands and Forestry

DESCRIPTION

Parish - Tootool; County - Mitchell
Land District - Wagga Wagga; LGA - Lockhart

Road Closed: Lot 5 DP 1230228

File No: 12/00139

SCHEDULE

On closing, the land within Lot 5 DP 1230228 remains vested in the State of New South Wales as Crown land.

NOTIFICATION OF CLOSING OF A ROAD

In pursuance of the provisions of the *Roads Act 1993*, the road hereunder described is closed and the lands comprised therein cease to be public road and the rights of passage and access that previously existed in relation to the road is extinguished. Upon closing, title to the land, comprising the former public road, vests in the body specified in the Schedule hereunder.

The Hon Paul Toole, MP
Minister for Lands and Forestry

DESCRIPTION

Parish - Willawong; County - Monteagle
Land District - Young; LGA - Hilltops

Road Closed: Lot 1 DP 1229655

File No: 15/10040 RS

SCHEDULE

On closing, the land within Lot 1 DP 1229655 remains vested in the State of New South Wales as Crown land.

NOTIFICATION OF CLOSING OF A ROAD

In pursuance of the provisions of the *Roads Act 1993*, the road hereunder described is closed and the lands comprised therein cease to be public road and the rights of passage and access that previously existed in relation to the road is extinguished. Upon closing, title to the land, comprising the former public road, vests in the body specified in the Schedule hereunder.

The Hon Paul Toole, MP
Minister for Lands and Forestry

DESCRIPTION

Parish - Narragudgil; County - Bland
Land District - Wyalong; LGA - Bland

Road Closed: Lot 1 DP 1228856

File No: 16/09638

SCHEDULE

On closing, the land within Lot 1 DP 1228856 remains vested in the State of New South Wales as Crown land.

NOTIFICATION OF CLOSING OF A ROAD

In pursuance of the provisions of the *Roads Act 1993*, the road hereunder described is closed and the lands comprised therein cease to be public road and the rights of passage and access that previously existed in relation to the road is extinguished. Upon closing, title to the land, comprising the former public road, vests in the body specified in the Schedule hereunder.

The Hon Paul Toole, MP
Minister for Lands and Forestry

DESCRIPTION

Parishes - Eurolie, Wilgah, Ilginbah; County - Waradgery
Land District - Hay; LGA - Hay

Road Closed: Lots 201, 203 DP 1209591

File No: HY92H80 RS

SCHEDULE

On closing, the land within Lots 201, 203 DP 1209591 remains vested in the State of New South Wales as Crown land.

NOTIFICATION OF CLOSING OF A ROAD

In pursuance of the provisions of the *Roads Act 1993*, the road hereunder described is closed and the lands comprised therein cease to be public road and the rights of passage and access that previously existed in relation to the road is extinguished. Upon closing, title to the land, comprising the former public road, vests in the body specified in the Schedule hereunder.

The Hon Paul Toole, MP
Minister for Lands and Forestry

DESCRIPTION

Parishes - Fennel, Boblegigbie; County - Bourke
Land District - Narrandera; LGA - Narrandera

Road Closed: Lot 1 DP 1230526

File No: 16/08935

SCHEDULE

On closing, the land within Lot 1 DP 1230526 remains vested in the State of New South Wales as Crown land.

NOTIFICATION OF CLOSING OF A ROAD

In pursuance of the provisions of the *Roads Act 1993*, the road hereunder described is closed and the lands comprised therein cease to be public road and the rights of passage and access that previously existed in relation to the road is extinguished. Upon closing, title to the land, comprising the former public road, vests in the body specified in the Schedule hereunder.

The Hon Paul Toole, MP
Minister for Lands and Forestry

DESCRIPTION

*Parish - Brundah; County - Monteagle
Land District - Grenfell; LGA - Weddin*

Road Closed: Lot 2 DP 1218015

File No: 12/02862

SCHEDULE

On closing, the land within Lot 2 DP 1218015 remains vested in the State of New South Wales as Crown land.

NOTIFICATION OF CLOSING OF A ROAD

In pursuance of the provisions of the *Roads Act 1993*, the road hereunder described is closed and the lands comprised therein cease to be public road and the rights of passage and access that previously existed in relation to the road is extinguished. Upon closing, title to the land, comprising the former public road, vests in the body specified in the Schedule hereunder.

The Hon Paul Toole, MP
Minister for Lands and Forestry

DESCRIPTION

*Parish - Walcha; County - Parry
Land District - Tamworth; LGA - Walcha*

Road Closed: Lot 4 DP 1230869

File No: 16/07272

SCHEDULE

On closing, the land within Lot 4 DP 1230869 both remains and becomes vested in the State of New South Wales as Crown Land.

Council reference: WI/16/3414

NOTIFICATION OF CLOSING OF A ROAD

In pursuance of the provisions of the *Roads Act 1993*, the road hereunder described is closed and the lands comprised therein cease to be public road and the rights of passage and access that previously existed in relation to the road is extinguished. Upon closing, title to the land, comprising the former public road, vests in the body specified in the Schedule hereunder.

The Hon Paul Toole, MP
Minister for Lands and Forestry

DESCRIPTION

*Parish - St Luke; County - Cumberland
Land District - Metropolitan; LGA - Fairfield*

Road Closed: Lot 1 DP1231661

File No: 15/07082

SCHEDULE

On closing, the land within Lot 1 DP1231661 remains vested in Fairfield City Council as operational land for the purposes of the Local Government Act 1993.

Council Reference: 11/01015

NOTIFICATION OF CLOSING OF A ROAD

In pursuance of the provisions of the *Roads Act 1993*, the road hereunder described is closed and the lands comprised therein cease to be public road and the rights of passage and access that previously existed in relation to the road is extinguished. Upon closing, title to the land, comprising the former public road, vests in the body specified in the Schedule hereunder.

The Hon Paul Toole, MP
Minister for Lands and Forestry

DESCRIPTION

*Parish - Bone Bone; County - Gowen
Land District - Coonabarabran; LGA - Warrumbungle*

Road Closed: Lot 2 DP 1231384

File No: 17/01239

SCHEDULE

On closing, the land within Lot 2 DP 1231384 remains vested in the State of New South Wales as Crown land.

NOTIFICATION OF CLOSING OF A ROAD

In pursuance of the provisions of the *Roads Act 1993*, the road hereunder described is closed and the lands comprised therein cease to be public road and the rights of passage and access that previously existed in relation to the road is extinguished. Upon closing, title to the land, comprising the former public road, vests in the body specified in the Schedule hereunder.

The Hon Paul Toole, MP
Minister for Lands and Forestry

DESCRIPTION

*Parishes - Bone Bone, Orandelbinia; County - Gowen
Land District - Coonabarabran; LGA - Warrumbungle*

Road Closed: Lot 1 DP 1231385

File No: 17/01242

SCHEDULE

On closing, the land within Lot 1 DP 1231385 remains vested in the State of New South Wales as Crown land.

NOTIFICATION OF CLOSING OF A ROAD

In pursuance of the provisions of the *Roads Act 1993*, the road hereunder described is closed and the lands comprised therein cease to be public road and the rights of passage and access that previously existed in relation to the road is extinguished. Upon closing, title to the land, comprising the former public road, vests in the body specified in the Schedule hereunder.

The Hon Paul Toole, MP
Minister for Lands and Forestry

DESCRIPTION

*Parish - Barralong; County - Cooper
Land District - Narrandera; LGA - Narrandera*

Road Closed: Lot 1 DP 1224363

File No: GH89H600

SCHEDULE

On closing, the land within Lot 1 DP 1224363 remains vested in the State of New South Wales as Crown land.

NOTIFICATION OF CLOSING OF A ROAD

In pursuance of the provisions of the *Roads Act 1993*, the road hereunder described is closed and the lands comprised therein cease to be public road and the rights of passage and access that previously existed in relation to the road is extinguished. Upon closing, title to the land, comprising the former public road, vests in the body specified in the Schedule hereunder.

The Hon Paul Toole, MP
Minister for Lands and Forestry

DESCRIPTION

*Parishes - Taratta, Boona West; County - Cunningham
Land District - Condobolin; LGA - Lachlan*

Road Closed: Lot 1 DP 1229925

File No: 16/10934

SCHEDULE

On closing, the land within Lot 1 DP 1229925 remains vested in the State of New South Wales as Crown land.

NOTIFICATION OF CLOSING OF A ROAD

In pursuance of the provisions of the *Roads Act 1993*, the road hereunder described is closed and the lands comprised therein cease to be public road and the rights of passage and access that previously existed in relation to the road is extinguished. Upon closing, title to the land, comprising the former public road, vests in the body specified in the Schedule hereunder.

The Hon Paul Toole, MP
Minister for Lands and Forestry

DESCRIPTION

*Parishes - Brundah, Coba; County - Monteagle
Land District - Grenfell; LGA - Weddin*

Road Closed: Lot 2 DP 1222659

File No: 13/11125

SCHEDULE

On closing, the land within Lot 2 DP 1222659 remains vested in the State of New South Wales as Crown land.

NOTIFICATION OF CLOSING OF A ROAD

In pursuance of the provisions of the *Roads Act 1993*, the road hereunder described is closed and the lands comprised therein cease to be public road and the rights of passage and access that previously existed in relation to the road is extinguished. Upon closing, title to the land, comprising the former public road, vests in the body specified in the Schedule hereunder.

The Hon Paul Toole, MP
Minister for Lands and Forestry

DESCRIPTION

*Parish - Bendigo; County - Sturt
Land District - Hay; LGA - Carrathool*

Road Closed: Lot 3 DP 1189890

File No: 15/01554

SCHEDULE

On closing, the land within Lot 3 DP 1189890 remains vested in the State of New South Wales as Crown land.

NOTIFICATION OF CLOSING OF A ROAD

In pursuance of the provisions of the *Roads Act 1993*, the road hereunder described is closed and the lands comprised therein cease to be public road and the rights of passage and access that previously existed in relation to the road is extinguished. Upon closing, title to the land, comprising the former public road, vests in the body specified in the Schedule hereunder.

The Hon Paul Toole, MP
Minister for Lands and Forestry

DESCRIPTION

*Parish - Yarrawa; County - Camden
Land District - Moss Vale; LGA - Wingecarribee*

Road Closed: Lot 1 DP 1229030

File No: 16/08363

SCHEDULE

On closing, the land within Lot 1 DP 1229030 remains vested in the State of New South Wales as Crown land.

NOTIFICATION OF CLOSING OF A ROAD

In pursuance of the provisions of the *Roads Act 1993*, the road hereunder described is closed and the lands comprised therein cease to be public road and the rights of passage and access that previously existed in relation to the road is extinguished. Upon closing, title to the land, comprising the former public road, vests in the body specified in the Schedule hereunder.

The Hon Paul Toole, MP
Minister for Lands and Forestry

DESCRIPTION

*Parish - Beremabere; County - Cooper
Land District - Narrandera; LGA - Narrandera*

Road Closed: Lot 1 DP 1231864

File No: 17/02695

SCHEDULE

On closing, the land within Lot 1 DP 1231864 remains vested in the State of New South Wales as Crown land.

NOTIFICATION OF CLOSING OF A ROAD

In pursuance of the provisions of the *Roads Act 1993*, the road hereunder described is closed and the lands comprised therein cease to be public road and the rights of passage and access that previously existed in relation to the road is extinguished. Upon closing, title to the land, comprising the former public road, vests in the body specified in the Schedule hereunder.

The Hon Paul Toole, MP
Minister for Lands and Forestry

DESCRIPTION

*Parish - Langdale; County - Westmoreland
Land District - Bathurst; LGA - Oberon*

Road Closed: Lot 1 DP 1175276

File No: 11/13732

SCHEDULE

On closing, the land within Lot 1 DP 1175276 remains vested in the State of New South Wales as Crown land.

NOWRA OFFICE

ROADS ACT 1993

ORDER

Transfer of a Crown Road to a Council

IN pursuance of the provisions of section 151, *Roads Act 1993*, the Crown roads specified in Schedule 1 is transferred to the Roads Authority specified in Schedule 2 hereunder, as from the date of publication of this notice and as from that date the roads specified in Schedule 1 cease to be a Crown road.

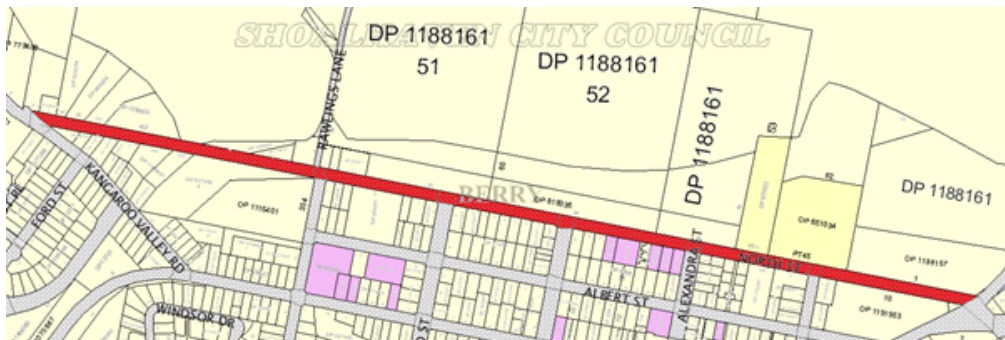
The Hon PAUL TOOLE, MP
Minister for Lands and Forestry

Schedule 1

Parish - Coolangatta; County - Camden

Land District - Nowra; LGA - Shoalhaven

Description: Crown public road known as North Street at Berry, shown by red colour in diagram hereunder.



Schedule 2

Road Authority: Shoalhaven City Council

Crown Lands File Ref: 17/06918 - W586410

ROADS ACT 1993

ORDER

Transfer of a Crown Road to a Council

IN pursuance of the provisions of section 151, *Roads Act 1993*, the Crown roads specified in Schedule 1 is transferred to the Roads Authority specified in Schedule 2 hereunder, as from the date of publication of this notice and as from that date the roads specified in Schedule 1 cease to be a Crown road.

The Hon PAUL TOOLE, MP
Minister for Lands and Forestry

Schedule 1

Parish - Towamba; County - Auckland

Land District - Bega; LGA - Bega Valley

Description: Crown public road known as part Albert Street (30.175 metres wide) and part Towamba Street (30.175 metres wide) at Towamba, shown by red colour in diagram hereunder.

SCHEDULE 1

Land District - Picton;

Local Government Area - Wollondilly Shire;

Parish - Burratorang, Picton;

County - Cumberland;

Crown public road known as Wild Oaks Rd at The Oaks as shown by orange outline on the diagram hereunder.



Crown public road known as Hermitage Rd at The Oaks as shown by orange outline on the diagram hereunder.



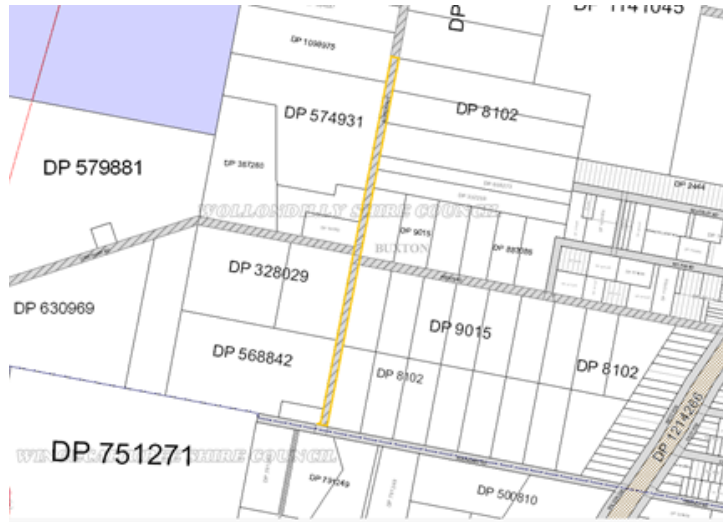
Crown public road known as Arden Rd at Buxton as shown by orange outline on the diagram hereunder.



That part of Crown public road known as Buxton Rd at Buxton as shown by orange outline on the diagram hereunder.



That part of Crown public road known as Buxton Rd at Buxton as shown by orange outline on the diagram hereunder.



SCHEDULE 2

Roads Authority: Wollondilly Shire Council

File No: 16/04630

NOTICE OF PURPOSE OTHER THAN THE DECLARED PURPOSE PURSUANT TO SECTION 34A(2)(b) OF THE CROWN LANDS ACT 1989

Pursuant to section 34A(2)(b) of the *Crown Lands Act 1989*, the Crown reserve(s) specified in Column 2 of the Schedule is to be used or occupied under a relevant interest granted for the purpose(s) specified in Column 1 of the Schedule where such use or occupation is other than the declared purpose of the reserve

The Hon Paul Toole, MP
Minister for Lands and Forestry

Schedule

Column 1	Column 2
training purposes	Reserve No. 70889 Public Purpose: gravel pit Notified: 4 June 1943 File Reference: 16/01475

Schedule

Column 1	Column 2
artificial reef	Reserve No. 56146 Public Purpose: generally Notified: 11 May 1923 File Reference: 16/11076 Reserve No. 1011268 Public Purpose: future public requirements Notified: 3 February 2006 File Reference: 16/11076

WESTERN REGION OFFICE

ALTERATION OF PURPOSE/CONDITIONS OF A WESTERN LANDS LEASE

It is hereby notified that in pursuance of the provisions of Section 18J *Western Lands Act 1901*, the purpose and conditions of the undermentioned Western Lands Lease have been altered as shown.

The Hon PAUL TOOLE, MP
Minister for Lands and Forestry

*Administrative District - Brewarrina
Shire - Brewarrina, County - Culgoa*

The purpose of Western Lands Lease 11217, being the land contained within Folio Identifier 4474/767521 has been altered from "Grazing" to "Conservation" effective from 27 June 2017.

As a consequence of the alteration of purpose/conditions rent will be assessed annually in line with the *Western Lands Act 1901* and Regulations.

The conditions have been altered by the inclusion of the special conditions following.

CONDITIONS ATTACHED TO WESTERN LANDS LEASE 11217.

- (1) In the conditions annexed to the lease, the expression "the minister" means the Minister administering the *Western Lands Act 1901*, and any power, authority, duty or function conferred or imposed upon the Minister by or under those conditions may be exercised or performed either by the Minister or by such officers of the Department of Industry – Lands as the Minister may from time to time approve.
- (2) In these conditions and reservations the expression "the commissioner" means the Commissioner charged with the administration of the *Western Lands Act 1901* ("the Act") in accordance with section 4(2) of the Act.
- (3)
 - (a) For the purposes of this clause the term Lessor shall include Her Majesty the Queen Her Heirs and Successors the Minister and the agents servants employees and contractors of the Lessor Her Majesty Her Majesty's Heirs and Successors and the Minister.
 - (b) The lessee covenants with the Lessor to indemnify and keep indemnified the Lessor from and against all claims for injury loss or damage suffered by any person or body using or being in or upon the Premises or any adjoining land or premises of the Lessor arising out of the Holder's use of the Premises and against all liabilities for costs charges and expenses incurred by the Lessor in respect of the claim of any such person or body except to the extent that any such claims and demands arise wholly from any negligence or wilful act or omission on the part of the Lessor.
 - (c) The indemnity contained in this clause applies notwithstanding that this Lease authorised or required the lessee to undertake or perform the activity giving rise to any claim for injury loss or damage.
 - (d) The lessee expressly agrees that the obligations of the Holder under this clause shall continue after the expiration or sooner determination of this Lease in respect of any act deed matter or thing occurring before such expiration or determination.
- (4) The rent of the lease shall be assessed in accordance with Part 6 of the *Western Lands Act 1901*.
- (5) The rent shall be due and payable annually in advance on 1 July in each year.
- (6)
 - (a) "GST" means any tax on goods and/or services, including any value-added tax, broad-based consumption tax or other similar tax introduced in Australia.
"GST law" includes any Act, order, ruling or regulation, which imposes or otherwise deals with the administration or imposition of a GST in Australia.
 - (b) Notwithstanding any other provision of this Agreement:
 - (i) If a GST applies to any supply made by either party under or in connection with this Agreement, the consideration provided or to be provided for that supply will be increased by an amount equal to the GST liability properly incurred by the party making the supply.
 - (ii) If the imposition of a GST or any subsequent change in the GST law is accompanied by or undertaken in connection with the abolition of or reduction in any existing taxes, duties or statutory charges (in this clause "taxes"), the consideration payable by the recipient of the supply made under this Agreement will be reduced by the actual costs of the party making the

supply that are reduced directly or indirectly as a consequence of the abolition of or reduction in taxes.

- (7) The lessee shall pay all rates and taxes assessed on or in respect of the land leased during the currency of the lease.
- (8) The lessee shall hold and use the land leased bona fide for the lessee's own exclusive benefit and shall not transfer, convey or assign the land or any portion thereof without having first obtained the written consent of the Minister.
- (9) The lessee shall not enter into a sublease of the land leased unless the sublease specifies the purpose for which the land may be used under the sublease, and it is a purpose which is consistent with the purpose for which the land may be used under this lease.
- (10) If the lessee enters into a sublease of the land leased, the lessee must notify the Commissioner of the granting of the sublease within 28 days after it is granted.
- (11) The land leased shall be used only for the purpose of **Conservation**.
- (12) The lessee shall not erect or permit any person to erect any buildings or extend any existing buildings on the land leased except to the satisfaction of the commissioner.
- (13) The lessee shall ensure that the land leased is kept in a neat and tidy condition to the satisfaction of the Commissioner and not permit refuse to accumulate on the land.
- (14) Upon termination or forfeiture of the lease the Commissioner may direct that the former lessee shall remove any structure or material from the land at his own cost and without compensation. Where such a direction has been given the former lessee shall leave the land in a clean and tidy condition free from rubbish and debris.
- (15) The lessee shall not obstruct or interfere with any reserves, roads or tracks on the land leased, or the lawful use thereof by any person.
- (16) The lessee shall erect gates on roads within the land leased when and where directed by the Commissioner for public use and shall maintain those gates together with approaches thereto in good order to the satisfaction of the Commissioner.
- (17) Any part of a reserve for travelling stock, camping or water supply within the land leased shall, during the whole currency of the lease, be open to the use of bona fide travellers, travelling stock, teamsters and carriers without interference or annoyance by the lessee and the lessee shall post in a conspicuous place on the reserve a notice board indicating for public information the purpose of such reserve and, in fencing the land leased, the lessee shall provide gates and other facilities for the entrance and exit of travelling stock, teamsters and others. The notice board, gates and facilities shall be erected and maintained to the satisfaction of the Commissioner. The lessee shall not overstock, wholly or in part, the areas leased within the reserve, the decision as to overstocking resting with the Commissioner.
- (18) The crown shall not be responsible to the lessee or the lessee's successors in title for the provision of access to the land.
- (19) The lessee shall comply with requirements of section 18DA of the *Western Lands Act 1901* which provides that except in circumstances referred to in subsection (3) of that section, cultivation of the leased or occupied may not be carried out unless the written consent of the Land and Property Management Authority has first been obtained and any condition to which the consent is subject under sub section 96) is complied with.
- (20) The lessee shall not interfere with the timber on any of the land leased which is within a State forest, timber reserve or flora reserve unless authorisation has been obtained under the provisions of the *Forestry Act 1916* and shall not prevent any person or persons duly authorised in that behalf from taking timber on the land leased and shall not ringbark, kill, destroy or permit the killing or destruction of any timber unless authorised under the *Forestry Act 1916* or unless approval has been issued in accordance with the *Native Vegetation Act 2003*, but the lessee may take such timber as the lessee may reasonably require for use on the land leased, or on any contiguous land held in the same interest, for building, fencing or firewood.
- (21) The lessee shall furnish such returns and statements as the Commissioner may from time to time require on any matter connected with the land leased or any other land (whether within or outside the Western Division) in which the lessee has an interest.
- (22) The lessee shall, within such time as may be specified by the Commissioner take such steps and measures as the Commissioner shall direct to destroy vermin and such animals and weeds as may, under any Act, from time to time be declared (by declaration covering the land leased) noxious in the Gazette and shall keep the

land free of such vermin and noxious animals and weeds during the currency of the lease to the satisfaction of the Commissioner.

SPECIAL CONDITIONS

These special conditions DO NOT apply to any area that has been reserved under Part 4 or Part 4A of the National Parks & Wildlife Act 1974.

- (1) All minerals within the meaning of the *Mining Act 1992*, and all other metals, gemstones and semiprecious stones, which may be in, under or upon the land leased are reserved to the Crown and the lessee shall permit any person duly authorised in that behalf to enter upon the land leased and search, work, win and remove all or any minerals, metals, gemstones and semiprecious stones in, under or upon the land leased.
- (2) Mining operations may be carried on, upon and in the lands below the land leased and upon and in the lands adjoining the land leased and the lands below those lands and metals and minerals may be removed therefrom and the Crown and any lessee or lessees under any Mining Act or Acts shall not be subject to any proceedings by way of injunction or otherwise in respect of or be liable for any damage occasioned by the letting down, subsidence or lateral movement of the land leased or any part thereof or otherwise by reason of the following acts and matters, that is to say, by reason of the Crown or any person on behalf of the Crown or any lessee or lessees, having worked now or hereafter working any mines or having carried on or now or hereafter carrying in mining operations or having searched for, worked or removed or now hereafter searching for, working, winning or removing any metals or minerals under, in or from the lands lying beneath the land leased or any part thereof, or on, in, under or from any other lands situated laterally to the land leased or any part thereof or the lands lying beneath those lands, and whether on or below the surface of those other lands and by reason of those acts and matters or in the course thereof the Crown reserves the liberty and authority for the Crown, any person on behalf of the Crown and any lessee or lessees from time to time to let down without payment of any compensation any part of the land leased or of the surface thereof.

File No: WLL11217-1

NOTICE OF PURPOSE OTHER THAN THE DECLARED PURPOSE PURSUANT TO SECTION 34A(2)(b) OF THE CROWN LANDS ACT 1989

Pursuant to section 34A(2)(b) of the *Crown Lands Act 1989*, the Crown reserve(s) specified in Column 2 of the Schedule is to be used or occupied under a relevant interest granted for the purpose(s) specified in Column 1 of the Schedule where such use or occupation is other than the declared purpose of the reserve

The Hon Paul Toole, MP
Minister for Lands and Forestry

Schedule

Column 1	Column 2
filming event	Reserve No. 2 Public Purpose: suburban settlement Notified: 11 August 1885 File Reference: 17/07021

Schedule

	Column 2
dam	Reserve No. 71778 Public Purpose: future public requirements Notified: 21 December 1945 File Reference: WL86H40

ALTERATION OF CORPORATE NAME OF RESERVE TRUST

Pursuant to section 92(3) of the *Crown Lands Act 1989*, the corporate name of the reserve trust specified in Column 1 hereunder, which is trustee of the reserve referred to in Column 2, is altered to the corporate name specified in Column 3.

The Hon Paul Toole, MP
Minister for Lands and Forestry

Schedule

Column 1	Column 2	Column 3
Two Rivers Ski And Recreation (R55602) Reserve Trust	Reserve No. 55602 Public Purpose: public recreation Notified: 11 August 1922 File Reference: WL86R305-1	The Great Murray Darling Junction Reserve Trust

ORDER - AUTHORISATION OF ADDITIONAL PURPOSE UNDER S121A

Pursuant to section 121A of the *Crown Lands Act 1989*, I authorise by this Order, the purpose specified in Column 1 to be an additional purpose to the declared purpose of the reserves specified opposite thereto in Column 2 of the Schedule.

The Hon Paul Toole, MP
Minister for Lands and Forestry

Schedule

Column 1	Column 2
urban services	Reserve No. 76144 Public Purpose: public recreation Notified: 7 August 1953 File Reference: WL87R36-1

Water Notices

HUNTER WATER ACT 1991

LAND ACQUISITION (JUST TERMS COMPENSATION) ACT 1991

NOTICE OF COMPULSORY ACQUISITION OF INTEREST IN LAND (EASEMENT) AT BELMONT

Hunter Water Corporation declares, with the approval of His Excellency the Governor and the Executive Council that the interest in Land described in the Schedule below is acquired by compulsory process in accordance with the provisions of the *Land Acquisition (Just Terms Compensation) Act 1991*, for sewerage purposes under the *Hunter Water Act 1991*.

Dated at Sydney, the 29th day of June 2017.

Jim Bentley
Managing Director
Hunter Water Corporation

SCHEDULE

Parish - Kahibah; County - Northumberland
Land District - Belmont; LGA - Lake Macquarie

Interest in Land

Easement rights being Easement for Drainage of Sewage pursuant to Section 88A of the *Conveyancing Act 1919* affecting land shown as Proposed Easement for Pipeline 4 wide (D) in DP1219783 relating to Lot 20 DP 817883.

The acquisition of the Easement is a future act to which section 24MD(3) of the *Native Title Act 1993* (Cth) applies. In so far as any Native Title rights and interests may exist over the Crown land affected by the Easement, the "non-extinguishment principle" applies.

Hunter Water Reference HW2015-26

WATER MANAGEMENT ACT 2000

Appointment

His Excellency, the Governor, with the advice of the Executive Council, and in pursuance of clauses 5 and 22 of Schedule 5 to the *Water Management Act 2000*, appoints Mr Stuart William Brown to the Cobar Water Board for a period of 5 years commencing on 28/06/2017.

The Hon Niall Blair MLC
Minister for Primary Industries
Minister for Regional Water
Minister for Trade and Industry

Other Government Notices

ASSOCIATIONS INCORPORATION ACT 2009

Cancellation of incorporation pursuant to section 74

TAKE NOTICE that the incorporation of the following associations is cancelled by this notice pursuant to section 74 of the *Associations Incorporation Act, 2009*.

EPICENTRE THEATRE COMPANY INCORPORATED	Y1165536
LEFT BANK FILM SOCIETY INCORPORATED	INC9895430
THE LIONS CLUB OF YAGOONA INCORPORATED	Y2096912
THE MEN OF THE TREES (NSW) INCORPORATED	Y2528125
SHARE (AUSTRALIA) INCORPORATED	INC9882929
STANFORD HOUSE INC	Y1523636
STROUD AND DISTRICT GARDEN CLUB INCORPORATED	INC9874886
WAUCHOPE JUNIOR RODEO INCORPORATED	INC9874436
YEOVAL SPORTS FISHING CLUB INCORPORATED	INC9893954

Cancellation is effective as at the date of gazettal.

Dated this 5th day of July 2017.

Robyne Lunney
 Delegate of the Commissioner
 NSW Fair Trading

ASSOCIATIONS INCORPORATION ACT 2009

Cancellation of Registration pursuant to Section 76

TAKE NOTICE that the registration of the following associations is cancelled by this notice pursuant to section 76 of the *Associations Incorporation Act 2009*.

AL-MINIA ASSOCIATION FOR CULTURE INCORPORATED	INC9890246
ASHRAFUL MADAARIS INCORPORATED	Y2859732
AUSTRALIA-CHINA FESTIVAL ORGANIZING COMMITTEE OF AUSTRALIA CHINA HOSPITAL FORUM INCORPORATED	INC9890380
AUSTRALIAN BOSNIAKS BROADCASTING AND CULTURAL ASSOCIATION "THE BRIDGE" ABBCA INCORPORATED	INC9884697
AUSTRALIAN FEDERATION OF INTERNATIONAL STUDENTS INCORPORATED	INC9891442
BANGALOW POLOCROSSE CLUB INC	Y0014227
BEE AWARE INCORPORATED	INC9894480
BMAD (BIKERS MAKING A DIFFERENCE) AUSTRALIA INCORPORATED	INC1500314
BULAHDELAH PONY CLUB INC	Y1359420
BUSINESS LINK TO D.P.R.K INCORPORATED	INC9892168
CARDIFF LEARN TO DANCE GROUP INCORPORATED	INC9875323
CHILD FLIGHT INC	Y0833427
COAST CONVENTIONS INCORPORATED	INC9891462
CONCRETE PLACERS ASSOCIATION OF NSW INCORPORATED	INC9890169
COUNCIL OF INTERNATIONAL STUDENTS AUSTRALIA INCORPORATED	INC9897339
COWRA REGION VINEYARD ASSOC INC	Y1592415

CTJ WORK PLACEMENT GROUP INCORPORATED	INC9879162
ELINIKI FILANTHROPIKI PERYIATIKI INC	Y0668214
ELOHIM CHURCH INCORPORATED	INC9892133
GRACE CHRISTIAN CENTRE INCORPORATED	INC9888389
GREEN FINGERS GARDEN CLUB INCORPORATED	INC9878096
HARMONY SINGERS INCORPORATED	INC9883306
HASTINGS RIVER DISTRICT WOMENS CRICKET ASSOCIATION INC	INC9892044
IGLESIA BAUTISTA "LA GRACIA DE DIOS" INCORPORATED	INC9886480
INDIAN ASSOCIATION INCORPORATED	INC9893580
LAKES NETBALL CLUB INCORPORATED	Y2575506
LIONS CLUB OF HUNTER SMS INCORPORATED	INC1301555
LUDDENHAM UNITED SOCCER CLUB INCORPORATED	INC9892118
MURRURUNDI AND DISTRICT CHAMBER OF COMMERCE INCORPORATED	INC9883266
MUSLIM ASSOCIATION INCORPORATED	INC9893578
NATIONAL UNION OF STUDENTS INCORPORATED	INC9891231
NETWORKING 4 COMMUNITY SUPPORT INCORPORATED	INC9891883
NEW SOUTH WALES ECUMENICAL COUNCIL RELIEF INSTITUTE INCORPORATED	INC9882312
ODYSSEA AUSTRALIA INCORPORATED	INC1301348
ORANGE REGIONAL MALAYALEE ASSOCIATION INCORPORATED	INC1400985
OXLEY REGION OF COUNTRY RUGBY LEAGUE OF NSW INC	INC9889044
PIYE INCORPORATED	INC9888273
PORT MACQUARIE HOTEL SOCIAL GOLF CLUB INCORPORATED	INC9892202
PRIME SAMM BREEDERS SOCIETY OF EASTERN AUSTRALIA INCORPORATED	INC9877845
QANTAS BOARDRIDERS CLUB (SYD) INCORPORATED	INC9878481
QUOTA INTERNATIONAL OF DUBBO INCORPORATED	Y0730147
RHODES LIVING INCORPORATED	INC1401532
ROOSTERS FOOTBALL CLUB INCORPORATED	Y2906413
RUBIZ INCORPORATED	INC1401746
SNOWY MOUNTAINS EQUESTRIAN CLUB INCORPORATED	INC1500790
TAMWORTH HEALTH SOCIAL CLUB INC	INC9883510
THE COUNCIL OF IMAMS & DUA'ATS (NSW) INCORPORATED	INC9885928
THE FASHION GROUP OF SYDNEY INC	Y0789835
THE RESCUE BONDI ACTION GROUP INCORPORATED	INC1300782
TULLIMBAR TITANS INCORPORATED	INC9891183

Cancellation is effective as at the date of gazettal.

Dated this 7th day of July 2017.

Christine Gowland
 Delegate of the Commissioner
 NSW Fair Trading

ASSOCIATIONS INCORPORATION ACT 2009

Cancellation of registration pursuant to section 80

TAKE NOTICE that SOUTH WEST COMMUNITY TRANSPORT INCORPORATED Y0303611 became registered under the *Corporations Act 2001* as SOUTH WEST COMMUNITY TRANSPORT LTD ACN 617 605 562, a company limited by guarantee, on the 17th day of March 2017, and accordingly its registration under the *Associations Incorporation Act 2009* is cancelled as of that date.

Robyne Lunney
Delegate of the Commissioner,
NSW Fair Trading
05th July 2017

DISTRICT COURT ACT 1973

District Court of New South Wales

Direction

PURSUANT to section 32 of the *District Court Act 1973*, I direct that the District Court shall sit in its civil (Mining) jurisdiction at the place and time shown as follows:

Newcastle	10.00am	27 November 2017 (1 week)
-----------	---------	---------------------------

Dated this 3rd day of July 2017.

Justice D Price AM
Chief Judge

DISTRICT COURT ACT 1973

District Court of New South Wales

Direction

Pursuant to section 173 of the *District Court Act 1973*, I direct that the District Court shall sit in its criminal jurisdiction at the place and time shown as follows:

Albury	10am	14 May 2018 (2 weeks) In lieu of 14 May 2018 (3 weeks)
Albury	10am	28 May 2018 (4 weeks) Special Fixture
Armidale	10am	24 July 2018 (4 weeks) Special Fixture

Dated this 3rd day of July 2017

Justice D Price AM
Chief Judge

GEOGRAPHICAL NAMES ACT 1966

PURSUANT to the provisions of Section 8 of the *Geographical Names Act 1966*, the Geographical Names Board hereby notifies that it proposes to assign the name:

Henry Brigg Park for a reserve located at the intersection of Maida Road and Essex Street in the locality of Epping.

The position and extent for this feature is recorded and shown within the Geographical Names Register of New South Wales. The proposal can also be viewed and submissions lodged on the Geographical Names Board website at www.gnb.nsw.gov.au from Wednesday 5 July to Monday 7 August 2017. Alternatively, written submissions may be lodged with the Secretary, Geographical Names Board, 346 Panorama Ave, Bathurst, NSW 2795.

In accordance with Section 9 of the *Geographical Names Act 1966*, all submissions lodged may be subject to a Government Information (Public Access) application and may be viewed by a third party to assist the Board in considering this proposal.

NARELLE UNDERWOOD
Chair
Geographical Names Board
PO Box 143
BATHURST NSW 2795

GEOGRAPHICAL NAMES ACT 1966

Notice of Proposal to Amend Locality Boundaries in the Yass Valley Local Government Area

PURSUANT to the provisions of Section 8 of the *Geographical Names Act 1966*, the Geographical Names Board hereby notifies that it proposes to amend the locality boundaries between Gundaroo, Sutton, Binalong, Bowning, Bango, Yass, Nanima, Springrange, Yass River, Murrumbateman and Wallaroo in the Yass Valley Local Government Area as shown on map GNB3823-2-A.

Copies of map GNB3823-2-A will be placed on display at the Yass Valley Council Chambers at 209 Comur Street, Yass and the Yass Valley Council website from Friday 7 July to Monday 7 August 2017.

A copy of map GNB3823-2-A will also be on display at the office of the Geographical Names Board, Spatial Services, 346 Panorama Avenue, Bathurst NSW 2795 during the above dates. Details of this proposal may also be viewed and submissions lodged on the Geographical Names Board's website at www.gnb.nsw.gov.au.

In accordance with Section 9 of the *Geographical Names Act 1966*, all submissions lodged may be subject to a Government Information (Public Access) application and may be viewed by a third party to assist the Board in considering this proposal.

NARELLE UNDERWOOD
Chair
Geographical Names Board
PO Box 143
BATHURST NSW 2795

GEOGRAPHICAL NAMES ACT 1966

PURSUANT to the provisions of Section 8 of the *Geographical Names Act 1966*, the Geographical Names Board hereby notifies that it proposes to assign the name:

Burrabru Reserve for a reserve located at 296 Edinburgh Road, Castlecrag.

The position and extent for this feature is recorded and shown within the Geographical Names Register of New South Wales. The proposal can also be viewed and submissions lodged on the Geographical Names Board website at www.gnb.nsw.gov.au from Thursday 6 July to Monday 7 August 2017. Alternatively, written submissions may be lodged with the Secretary, Geographical Names Board, 346 Panorama Ave, Bathurst, NSW 2795.

In accordance with Section 9 of the *Geographical Names Act 1966*, all submissions lodged may be subject to a freedom of information application and may be viewed by a third party to assist the Board in considering this proposal.

NARELLE UNDERWOOD
Chair
Geographical Names Board
PO Box 143
BATHURST NSW 2795

GEOGRAPHICAL NAMES ACT 1966

PURSUANT to the provisions of Section 8 of the *Geographical Names Act 1966*, the Geographical Names Board hereby notifies that it proposes to assign the names:

Anchorage Park for a reserve located between Harbour Boulevard and Helm Parkway in the suburb of Shell Cove.

Brindabella Wetlands for a reserve located between Brindabella Drive and Harbour Boulevard in the suburb of Shell Cove. The reserve contains ponds and a watercourse.

Endeavour Park for a reserve bounded by Gore Avenue and Southern Cross Boulevard in the suburb of Shell Cove.

Harbour View Park for a reserve located on Shallows Drive in the suburb of Shell Cove.

Hartog Park for a reserve bounded by Hartog Court in the suburb of Shell Cove.

James Cook Park for a reserve bounded by James Cook Parkway, adjacent to Dampier Crescent and connecting with Southern Cross Boulevard in the suburb of Shell Cove.

Outrigger Park for a reserve located between Outrigger Place and Brigantine Drive in the suburb of Shell Cove.

Seafarers Reserve for a large reserve located adjacent to Southern Cross Boulevard, Norfolk Crescent, Montague Crescent, Melville Crescent, Mystics Drive and Shallows Drive in the suburb of Shell Cove.

Seascape Park for a reserve located between Brindabella Drive, Cove Boulevard, Freya Court and Siska Circuit in the suburb of Shell Cove.

Shallows Wetlands for a reserve located between Shallows Drive and Harbour Boulevard in the suburb of Shell Cove. The reserve contains ponds and a watercourse.

Sovereign Park for a reserve bounded by Sovereign Court in the suburb of Shell Cove.

Torres Park for a reserve bounded by Torres Circuit in the suburb of Shell Cove.

Mood Park for a reserve located at the corner of Terry Street and Tongarra Road in the suburb of Albion Park.

The position and extent for these features are recorded and shown within the Geographical Names Register of New South Wales. The proposal can also be viewed and submissions lodged on the Geographical Names Board website at www.gnb.nsw.gov.au from Friday 7 July to Monday 7 August 2017, alternatively written submissions may be lodged with the Secretary, Geographical Names Board, 346 Panorama Ave, Bathurst, NSW 2795.

In accordance with Section 9 of the *Geographical Names Act 1966* all submissions lodged may be subject to a Government Information (Public Access) application and may be viewed by a third party to assist the Board in considering this proposal.

NARELLE UNDERWOOD
Chair
Geographical Names Board
PO Box 143
BATHURST NSW 2795

POISONS AND THERAPEUTIC GOODS REGULATION 2008

ORDER

Withdrawal of Drug Authority

In accordance with the provisions of clause 175(1) of the *Poisons and Therapeutic Goods Regulation 2008* an Order has been made on **Mr Robert Steven McDOWELL** (NMW0001298150) of Kingsford NSW 2032, prohibiting him, until further notice, as a nurse from having possession of or supplying a drug of addiction as authorised by clause 101(1) of the Regulation.

This Order is to take effect on and from 3 July 2017.

Dated at Sydney, 30 June 2017

Elizabeth Koff
Secretary, NSW Health

SUBORDINATE LEGISLATION ACT 1989

Proposed Motor Dealers and Repairers Amendment (Takata Airbag Recall) Regulation 2017

NSW Fair Trading invites comments and submissions by those who are interested in the proposed *Motor Dealers and Repairers Amendment (Takata Airbag Recall) Regulation 2017*.

The object of the proposed *Motor Dealers and Repairers Amendment (Takata Airbag Recall) Regulation 2017* is to change the qualifications required for repair workers removing and replacing Takata airbags. The amendment provides appropriate safeguards to ensure a satisfactory standard of repair work.

The proposed Regulation is available online on the NSW Fair Trading website at www.fairtrading.nsw.gov.au and the Have Your Say website at www.nsw.gov.au/improving-nsw/have-your-say/.

Comments and submissions close on 19 July 2017.

SUBORDINATE LEGISLATION ACT 1989

Firearms Regulation 2017 and Weapons Prohibition Regulation 2017

PCO ref: s2016-027 and s2016-028

The objects of the proposed Regulations are to ensure the Regulations are up to date, adhere to the Government's better regulation principles, are in plain English, reduce red tape wherever possible, improve the firearms and prohibited weapons regime and protect public safety.

The Regulatory Impact Statement and both Regulations are available from the Office for Police at firearms@mpes.nsw.gov.au or

Firearms Submissions
Office for Police, Department of Justice
GPO Box 5434
SYDNEY NSW 2001

And will shortly be published on the Department of Justice website at www.justice.nsw.gov.au.

Submissions and comments are invited with reference to the specific clauses in the Draft Regulations. Only comments relating to the Draft Regulations will be considered. Not all comments may be incorporated into the final Regulation.

Submissions can be made by email or post, however, posted submissions must reach the Office for Police by the close of submission date. Email is the preferred option.

Submissions must be received no later than **5.00pm 31 July 2017**.

SUSPICIOUS DEATH

ONE HUNDRED THOUSAND DOLLARS (\$100,000) REWARD

On the 8th of January 1993, Tracey VALESINI, aged 20 years, was last seen at Campbelltown Local Court in relation to a custody hearing for her daughter. She has not been seen or heard from since. Tracey was residing in Wentworth Falls at the time and it is believed that she died as a result of injuries inflicted on her by another person.

Notice is hereby given that a reward of up to one hundred thousand dollars (\$100,000) will be paid by the Government of New South Wales for information leading to the arrest and conviction of the person or persons responsible for the death of Tracey VALESINI.

The allocation of this reward will be at the sole discretion of the Commissioner of Police.

The urgent assistance and co-operation of the public is especially sought in the matter. Any information, which will be treated as confidential, may be given at any time of the day or night at any Police Station or by telephone -

Police Headquarters telephone (02) 9281 0000
or Crime Stoppers on 1800 333 000

THE HON. TROY GRANT, MP
Minister for Justice and Police

5 July 2017

COUNCIL NOTICES

BATHURST REGIONAL COUNCIL

Roads Act 1993

Section 10

Dedication of Land as a Public Road

NOTICE is hereby given that in accordance with section 10 of the *Roads Act 1993*, the land described in the Schedule below is dedicated as a Public Road.

David Sherley, General Manager, Bathurst Regional Council, Private Mail Bag 17, Bathurst NSW 2795

SCHEDULE

Lots 1, 2, 3, 4, 5 & 6 in DP872746 being land situated on Goulburn Road, Trunkey Creek

[9203]

BLACKTOWN CITY COUNCIL

Local Government Act 1993

Land Acquisition (Just Terms Compensation) Act 1991

Notice of Compulsory Acquisition of Land

Blacktown City Council declares with the approval of His Excellency the Governor that the lands described in the schedule below, excluding only those mines or deposits of minerals in the land expressly reserved to the Crown, are acquired by compulsory process in accordance with the *Land Acquisition (Just Terms Compensation) Act 1991* for Drainage, Bridge construction and future public road.

Dated at Blacktown this 30th day of June 2017.

Mr Kerry Robinson
General Manager

SCHEDULE

Lot 22 DP1226029

Lot 25 DP1223029

[9204]

BLACKTOWN CITY COUNCIL

Roads Act 1993

Section 10

Dedication of Land as a Public Road

NOTICE is hereby given that in accordance with Section 10 of the *Roads Act 1993*, the land described in the Schedule below is dedicated to the public as road.

K. ROBINSON, General Manager, Blacktown City Council, PO Box 63, Blacktown NSW 2148.

SCHEDULE

Lot 2 DP 1214328, 99 Hollinsworth Road, Marsden Park

[9205]

GEORGES RIVER COUNCIL

Local Government Act 1993

Notice of vesting of land at Louis Lane, Hurstville as a public reserve.

Georges River Council notifies that the land described in the Schedule below is held by Georges River Council pursuant to Section 50(4) of the *Local Government Act 1993* and is dedicated as a public reserve under Section 50(5) of the *Local Government Act 1993*.

Dated 23 June 2017

Gail Connolly, General Manager, Georges River Council, PO Box 205, Hurstville BC NSW 1481.

Schedule

All that piece or parcel of land situated at Louis Lane, Hurstville shown as Lot "X" in Deposited Plan 11970.

[9206]

LITHGOW CITY COUNCIL

ROADS ACT 1993

Naming of Roads

Notice is hereby given that Lithgow City Council, pursuant to section 162 of the Roads Act 1993, has officially named the road(s) as shown hereunder:

Name	Locality
WILLOWBANK AVENUE	Sheedys Gully
Description	
New road that is parallel to Hassans Walls road as part of subdivision approvals 002/07DA and DA148/15. Runs in a south to north direction for approximately 350m.	

Name	Locality
MAYVIEW DRIVE	Sheedys Gully
Description	
New Road perpendicular from Hassans Walls Road that travels in a west to east direction for approximately 140m. Road is part of subdivisions 002/07DA and DA148/15.	

GRAEME FAULKNER, General Manager, Lithgow City Council, 180 Mort Street, LITHGOW NSW 2790

GNB Ref: 0113

[9207]

MAITLAND CITY COUNCIL

ERRATUM

Maitland Local Government Area in NSW Government Gazette No. 116 of

2 November 2012, Folio 4609

In the notice referring to the Naming of Public Roads in the Maitland Local Government Area, Folio 4609, 2 November 2012, the road layout has been changed. Plover Street footprint has changed and is now known as Plover Circuit. Refer to amended Road Naming Plan. This notice corrects this change.

[9208]

MID-COAST COUNCIL

Roads Act 1993

Naming of Roads

Notice is hereby given that Mid-Coast Council, pursuant to section 162 of the *Roads Act 1993*, has officially named the road(s) as shown hereunder:

Name	Locality
Oakey Creek Road	Bowman Farm
Description	
Oakey Creek Road extends from the intersection of Bowman Farm Road for 3km.	

GLENN HANDFORD, General Manager, Mid-Coast Council, 4 Breese Parade, Forster NSW 2428

[9209]

NEWCASTLE CITY COUNCIL

ROADS ACT 1993

Naming of Roads

Notice is hereby given that Newcastle City Council, pursuant to section 162 of the *Roads Act 1993*, has officially named the road(s) as shown hereunder:

Name	Locality
SEA EAGLE STREET	Shortland
Description	
Extends North-West from Shearwater Drive to Rufous Crescent, also connecting with Corella Street	

Name	Locality
BITTERN STREET	Shortland
Description	
Extends south-east from Shearwater Drive, also connecting Parrot Place	

Name	Locality
CORELLA STREET	Shortland
Description	
Extends North-East from Rufous Crescent to Sea Eagle Street.	

Name	Locality
PARROT PLACE	Shortland
Description	
Extends South-West from Bittern Street to the boundary of the Shortland Waters Development.	

Name	Locality
PELICAN WAY	Shortland
Description	
A short road extending South-East from Shearwater Drive	

Name	Locality
RUFOUS CRESCENT	Shortland
Description	
From Shearwater Drive extending generally North to join Fariy Wren Circuit.	

KEN LIDDELL, Director Infrastructure Planning, Newcastle City Council, 282 King Street, NEWCASTLE NSW 2300

GNB Ref: 0117

[9210]

CITY OF PARRAMATTA COUNCIL

Local Government Act 1993, Section 50

Vesting of Public Garden and Recreation Space

NOTICE is hereby given that Public Garden and Recreation Space being Lot 33 DP24777 (also known as Folio Identifier 33/24777) created by subdivision registered 21 May 1953 is vested in City of Parramatta Council.

[9211]

SHELLHARBOUR CITY COUNCIL

ROADS ACT 1993

Naming of Roads

Notice is hereby given that Shellharbour City Council, pursuant to section 162 of the *Roads Act 1993*, has officially named the road(s) as shown hereunder:

Name	Locality
VENUS ROAD	Dunmore
Description	
Connects Piper Drive and Aurora Avenue	

Name	Locality
UNIVERSAL AVENUE	Dunmore
Description	
Commences at Dunmore Road through to Andromeda Road	

Name	Locality
SOLSTICE DRIVE	Dunmore
Description	
Commences at Aurora Avenue through to Piper Drive	

Name	Locality
SATURN CRESCENT	Dunmore
Description	
Commences at Galactic Drive through to Celestial Avenue	

Name	Locality
PLUTO PLACE	Dunmore
Description	
Cul-de-sac off Aurora Avenue	

Name	Locality
NEBULA WAY	Dunmore
Description	
Commences at Universal Avenue through to Andromeda Road	

Name	Locality
GALACTIC DRIVE	Dunmore
Description	
Commences at Universal Avenue to the intersection with Saturn Crescent and Celestial Avenue	

Name	Locality
CELESTIAL AVENUE	Dunmore
Description	
Commences at Galactic Drive through to Saturn Crescent	

Name	Locality
AURORA AVENUE	Dunmore
Description	
Commences at Universal Avenue through to Solstice Drive	

Name	Locality
ANDROMEDA ROAD	Dunmore
Description	
Joins Solstice Drive to Celestial Avenue	

CAREY MCINTYRE, General Manager, Shellharbour City Council, Locked Bag 155, SHELLHARBOUR CITY CENTRE NSW 2529

GNB Ref: 0116

[9212]

SHOALHAVEN CITY COUNCIL

ERRATUM

In the notice referring to the Naming of Roads in the Shoalhaven City Council Local Government Area, Folio 5079, 14 December 2012, the road name Marinda Drive was incorrectly spelt. The correct spelling for this road name is Mirida Drive. This notice corrects that error.

RUSSELL PIGG, General Manager, Shoalhaven City Council, Bridge Road, NOWRA NSW 2541.

[9213]

SHOALHAVEN CITY COUNCIL

ROADS ACT 1993

Naming of Roads

Notice is hereby given that Shoalhaven City Council, pursuant to section 162 of the Roads Act 1993, has officially named the road(s) as shown hereunder:

Name	Locality
TERMEIL SCHOOL ROAD	Termeil
Description	
Naming of road for addressing purposes, accessed from Monkey Mountain Road, Termeil, in a Westerly direction for approximately 1.1km, within Termeil State Forest.	

RUSS PIGG, General Manager, Shoalhaven City Council, PO Box 42, NOWRA NSW 2541

GNB Ref: 0112

[9214]