

Government Gazette

of the State of

New South Wales

Number 110

Friday, 29 September 2017

The New South Wales Government Gazette is the permanent public record of official notices issued by the New South Wales Government. It also contains local council and other notices and private advertisements.

The Gazette is compiled by the Parliamentary Counsel's Office and published on the NSW legislation website (www.legislation.nsw.gov.au) under the authority of the NSW Government. The website contains a permanent archive of past Gazettes.

To submit a notice for gazettal – see Gazette Information.

PARLIAMENT

ACTS OF PARLIAMENT ASSENTED TO

Legislative Assembly Office, Sydney 20 September 2017

It is hereby notified, for general information, that His Excellency the Governor, has, in the name and on behalf of Her Majesty, this day assented to the under mentioned Acts passed by the Legislative Assembly and Legislative Council of New South Wales in Parliament assembled, viz.:

Act No. 42 — An Act to amend the *Apprenticeship and Traineeship Act 2001* to make further provision with respect to the regulation of apprenticeships and traineeships; to make related amendments to other legislation; and for other purposes. [**Apprenticeship and Traineeship Amendment Bill**]

Act No. 43 — An Act to amend the *Public Health Act 2010* as a result of the statutory review of that Act; to amend the *Public Health Regulation 2012* in relation to childcare vaccination; and for other purposes. [**Public Health Amendment (Review) Bill**]

Helen Minnican
Clerk of the Legislative Assembly

ACTS OF PARLIAMENT ASSENTED TO

Legislative Assembly Office, Sydney 25 September 2017

It is hereby notified, for general information, that Her Honour the Administrator, has, in the name and on behalf of Her Majesty, this day assented to the under mentioned Acts passed by the Legislative Assembly and Legislative Council of New South Wales in Parliament assembled, viz.:

Act No. 44 - An Act to amend various legislation relating to courts and crimes and other related matters. [**Justice Legislation Amendment Bill (No 2)**]

Act No. 45 - An Act to amend the *Retail Trading Act 2008* with respect to Boxing Day trading and bank trading days. [**Retail Trading Amendment (Boxing Day) Bill**]

Helen Minnican
Clerk of the Legislative Assembly

GOVERNMENT NOTICES

Appointments

CONSTITUTION ACT 1902

MINISTERIAL ARRANGEMENTS FOR THE MINISTER FOR POLICE AND MINISTER FOR EMERGENCY SERVICES

Pursuant to section 36 of the *Constitution Act 1902*, Her Honour the Administrator, with the advice of the Executive Council, has authorised the Honourable D A Elliott MP to act for and on behalf of the Minister for Police, and Minister for Emergency Services on and from 30 September to 8 October 2017, inclusive.

27 September 2017

GLADYS BEREJIKLIAN MP
Premier

CONSTITUTION ACT 1902

MINISTERIAL ARRANGEMENTS FOR THE MINISTER FOR FINANCE, SERVICES AND PROPERTY

Pursuant to section 36 of the *Constitution Act 1902*, Her Honour the Administrator, with the advice of the Executive Council, has authorised the Treasurer, the Honourable D F Perrottet MP to act for and on behalf of the Minister for Finance, Services and Property on and from 30 September to 8 October 2017, inclusive.

27 September 2017

GLADYS BEREJIKLIAN MP
Premier

CONSTITUTION ACT 1902

MINISTERIAL ARRANGEMENTS FOR THE MINISTER FOR INNOVATION AND BETTER REGULATION

Pursuant to section 36 of the *Constitution Act 1902*, Her Honour the Administrator, with the advice of the Executive Council, has authorised the Honourable D F Perrottet MP to act for and on behalf of the Minister for Innovation and Better Regulation on and from 29 September to 5 October 2017, inclusive.

27 September 2017

GLADYS BEREJIKLIAN MP
Premier

Planning and Environment Notices

ENVIRONMENTAL PLANNING AND ASSESSMENT ACT 1979

ORDER TO AMEND PART A - EXEMPT AND COMPLYING DEVELOPMENT - COBAKI ESTATE DEVELOPMENT CODE

I, Marcus Ray, Deputy Secretary, Planning Services, as delegate of the Minister for Planning, amend the Order made under section 75P(2)(d) of the *Environmental Planning and Assessment Act 1979*, dated 6 December 2010, by replacing the reference to 'Part A - Exempt and Complying Development in Cobaki Estate Development Code, 15 November 2010' with 'Part A - Exempt and Complying Development in Cobaki Estate Development Code, June 2017 (Revision 2)'.

Marcus Ray
Deputy Secretary
Planning Services

Dated this 29th day of August 2017

HERITAGE ACT 1977

ERRATUM

The notice published in the Government Gazette No. 92 of 25 August 2017, relating to Wauchope Railway Station Group North Coast Railway, Wauchope should have read:

In pursuance of sections 37(1)(b) and 38 of the *Heritage Act 1977* (NSW), the Heritage Council gives notice that the item of environmental heritage specified in Schedule "A" has been removed from the State Heritage Register in accordance with the decision of the Minister for Heritage made on 21 August 2017 to direct the removal of the listing. The removal of the listing applies to the curtilage or site of the item, being the land described in Schedule "B".

Heritage Council of New South Wales.

SCHEDULE "A"

The item known as the Wauchope Railway Station Group, situated on the land described in Schedule "B".

SCHEDULE "B"

All those pieces or parcels of land known as Lot 1 of DP 1002958, Lot 21 DP 1205839, Lot 22 DP 1205839 and Part Lot 1 DP 1185603 in Parish of Redbank, County of Macquarie shown on the plan catalogued HC 3191 in the office of the Heritage Council of New South Wales.

PILLIGA STATE CONSERVATION AREA REVIEW OF ENVIRONMENTAL FACTORS FOR THE REINTRODUCTION OF LOCALLY EXTINCT MAMMALS

ON EXHIBITION UNTIL 28 OCTOBER 2017:

COMMENTS SOUGHT

The *Pilliga State Conservation Area Review of Environmental Factors for the Reintroduction of Locally Extinct Mammals* is on exhibition until **28 October 2017**.

The plan may be viewed at:

- NPWS Baradine Office (50-58 Wellington Street, Baradine)
- Australian Wildlife Conservancy Office (Suite 1/ 60 Maitland Street, Narrabri)
- Narrabri Visitor Information Centre (103 Newell Highway, Narrabri)
- Coonabarabran Library (John Street, Coonabarabran)
- Office of Environment and Heritage (OEH) Customer Centre (Level 14, 59-61 Goulburn Street, Sydney)
- OEH 'Have your say' website <https://engage.environment.nsw.gov.au/consult>.

Submissions on the plan must be received by 28 October 2017 and can be provided in the following ways:

- email your submission to npws.bwt@environment.nsw.gov.au

- post your submission to Biodiversity and Wildlife Team, Sturt NP REF, PO BOX 1236, Coffs Harbour NSW 2450; or
- using the online form on the OEH 'Have your say' website.

Your comments on the draft plan may include 'personal information'.

OEH complies with the *NSW Privacy and Personal Information Protection Act 1998* (www.legislation.nsw.gov.au/#/view/act/1998/133) which regulates the collection, storage, quality, use and disclosure of personal information.

For details see OEH and your privacy (www.environment.nsw.gov.au/help/privacy.htm)

Information that in some way identifies you may be gathered when you use our website or send us an email.

For more information, contact Bryony Horton 0266507120.

Work Health and Safety (Mines and Petroleum Sites) Regulation 2014

Notice pursuant to Practising Certificate Condition

(Maintenance of competency)

I, Carolyn McNally, Secretary of the Department of Planning and Environment and regulator under the *Work Health and Safety (Mines and Petroleum Sites) Act 2013*, do, by this notice, notify that the requirements for the maintenance of competency:

- (a) for all practising certificates issued under the *Work Health and Safety (Mines and Petroleum Sites) Regulation 2014* which contain a maintenance of competency condition that requires compliance with requirements published by the regulator in the NSW Government Gazette, are as specified in Schedule 1;
- (b) for specified classes of practising certificates issued under the *Work Health and Safety (Mines and Petroleum Sites) Regulation 2014* which contain a maintenance of competency condition that requires compliance with requirements published by the regulator in the NSW Government Gazette, are as specified in Schedule 2 by reference to the class of certificate.

Dated this 19th day of September 2017.

CAROLYN MCNALLY
Secretary
NSW Department of Planning and Environment

Explanatory note: Holders of practising certificates issued under the *Work Health and Safety (Mines and Petroleum Sites) Regulation 2014* with a condition restricting them to practise at a mine operator's mine locations for Mines other than underground mines or coal mines, or Underground mines other than coal mines are not required to comply with the requirements in this notice. The requirements of the maintenance of competency condition for these certificates are to be stated in a separate notice to be published by the regulator in the NSW Government Gazette.

SCHEDULE 1

1. Maintenance of Competency – Requirements

Holders of practising certificates are required to:

- a) complete the specified amount of hours of recognised learning types in areas of competence over the period for which the certificate is granted including completing the specified minimum or maximum number of hours of learning in each competence area according to the function(s) the practising certificate is granted for, as set out in Table 1 below.

- b) record learning activities.

2. Areas of Competence

The holder of a practising certificate must complete the specified number of hours of learning in each of the following five areas of competence relevant to the statutory functions for which the practising certificate is held as set out in Table 1 below:

1. Mining and WHS Systems, including completion of the following four compulsory subjects:
 - a. Safety management system;
 - b. Principal hazards;
 - c. Principal control plans;
 - d. Specific control measures;
2. Legislation;
3. Emergency management;
4. Leadership and management;
5. General work health and safety.

The holder of a practising certificate must complete topics in each area of competence relevant to the statutory functions for which the practising certificate is held.

3. Learning Hours

When completing learning hours, the holder of a practising certificate must:

- a) complete no more than one third of total learning hours in any one year;
- b) complete learning in three or more years out of the five year period; and
- c) not carry-over excess learning hours above the total number required between renewal periods.

Requirements for the specified number of hours of each area of competence for the relevant statutory function are set out in Table 1 below.

Table 1: Summary of requirements for hours by statutory function

Statutory function	Total hours of learning over five years	Areas of competence				Minimum formal learning requirements	Maximum non-formal learning requirements
		Mining & WHS systems	Legislation	Emergency management	Leadership & management		
		Minimum of 33% of total hours of learning	Minimum of 33% of total hours of learning		Maximum of 33% of total hours of learning (minimum 8 hours formal learning on disasters)	Minimum percentage varies according to function and is expressed as hours	Maximum percentage varies according to function and is expressed as hours
Underground coal mines							
Mining Engineering Manager	120	40		40		40	40
Undermanager	90	30		30		30	45
Deputy	60	20		20		20	40
Ventilation officer	90	30		30		30	45
Electrical engineering manager	120	40		40		40	40
Mechanical engineering manager	120	40		40		40	40
Coal mines other than underground mines							
Mining engineering manager	120	40		40		40	40
Electrical engineer	90*	30		30		30	45
Mechanical engineer	90*	30		30		30	45
Open cut examiner	60	20		20		20	40
Underground mines other than coal mines							
Mining engineering manager	120	40		40		40	40
Underground mine supervisor	60	20		20		20	40
Electrical engineer	90*	30		30		30	45
Mines other than underground or coal							
Quarry manager	90	30		30		30	45
Electrical engineer	90*	30		30		30	45

* The Mining and Petroleum Competence Board has endorsed to the Resources Regulator for the Electrical and Mechanical Engineer functions in Schedule 10 of the WHS (Mines and Petroleum Sites) Regulations to be amended from competence to practising certificates.

4. Learning types

The holder of a practising certificate must complete a minimum number of formal learning hours and a maximum number of non-formal and informal learning hours, depending on the management level of the practising certificate held (as set out in Table 1 above).

4A. Definitions

Formal learning means organised and structured learning with specific learning objectives (refer to 4C Criteria for types of learning).

Non-formal learning means semi organised and structured learning of a more adhoc basis, usually without specific learning objectives.

Informal learning means learning as a by-product of experience in participating or carrying out an activity.

4B. Eligible learning for types of learning

Learning that is eligible to be claimed under each type of learning and the number of hours claimable is set out in Table 2 below.

Table 2: Requirements for eligible learning by types

Formal learning recognised	Claimable formal learning hours	Non-formal learning recognised	Claimable non-formal learning hours	Informal learning recognised	Claimable informal learning hours
1. Attending industry seminars/ webinars/ workshops/ conferences with health and safety content, such as those run by industry or related organisations. These must be relevant to your practising certificate.	Actual hours per seminar/workshop (excluding any hours not relating to safety and health of your statutory functions). Rule: this type of learning cannot account for more than half (50%) of the total formal hours required over the five years.	1. Reading publications such as (but not limited to): <ul style="list-style-type: none"> • technical articles • technical publications • conference papers • presentations 	Actual hours up to a maximum of four hours per year.	1. Participation in high level risk assessments (this does not include day to day activities involving task focused risk assessment such as Take 5).	Actual hours up to a maximum of four hours per year.
2. Successfully completing formal training courses delivered externally by an organisation*.	Actual hours.	2. Relevant field trips to maintain competency for your statutory function, e.g. visiting other mines to see alternative mining methods.	Actual hours up to a maximum of two hours per field trip. Up to a maximum of two field trips (four hours total) per year.	2. Development or review of principal mining hazard management plans, or principal control plans.	Actual hours up to a maximum of four hours per year.
3. Completing study or training towards tertiary qualifications	Rule: this type of learning cannot account for more than half (50%) of the total formal	3. Delivering or participating in workplace mentoring related to health and	Actual hours up to a maximum of four hours per year.	3. Participation in conducting reportable incident investigation(s).	Actual hours up to a maximum of four hours per year.

Formal learning recognised	Claimable formal learning hours	Non-formal learning recognised	Claimable non-formal learning hours	Informal learning recognised	Claimable informal learning hours
including degrees and industry training qualifications that are pre requisites for NSW certificates of competence examinations .	hours required over the five years.	safety topics that is recorded in training records for the worker(s) involved or reports.			
4. Attending in-house formal training courses conducted within an organisation* Note: excludes meeting time for non-training content.	Actual hours. Rule: this type of learning cannot account for more than half (50%) of the total formal learning hours required over the five years	4. Participation in emergency response exercises or drills.	Actual hours up to a maximum of four hours per year.	4. Attending industry representative meetings, such as (but not limited to): <ul style="list-style-type: none"> • advisory groups • industry or specialist boards • panels of examiners membership • technical committees 	Actual hours (excluding administration and travel time).
5. Attending equipment manufacturer 's formal training courses*.	Actual hours up to a maximum of four hours per year.	5. Organised meetings/sessions between mines/mine operators to share learnings e.g. incidents.	Actual hours up to a maximum of four hours per year for participating in or delivering.	5. Delivering industry seminars/workshops.	Actual hours per seminar/workshop (excluding travelling time and any other non-related activity).
6. Attending Mines Rescue Brigades person formal training courses or similar*.	Actual hours up to a maximum of four hours per year.	6. Attending relevant industry expos, relevant to health and safety for the individual maintenance of competence.	Actual hours up to a maximum of four hours per year.	6. Delivering in-house formal training courses	Actual hours up to a maximum of four hours per year.
		7. Mines Rescue Brigades	Actual hours up to a maximum of four hours	7. Interactions between Regulator staff	Actual hours up to a maximum of four hours per

Formal learning recognised	Claimable formal learning hours	Non-formal learning recognised	Claimable non-formal learning hours	Informal learning recognised	Claimable informal learning hours
		person exercises.	per year.	and individuals for information and education programs. For example: attendance at meetings or information sessions	year.

* formal training courses must satisfy a criteria in order to be claimed by the individual (refer to 4C)

4C. Criteria for types of learning

A. Formal training courses

In order to be eligible to claim formal learning from a formal training course, the holder must obtain information from the provider to have sufficient evidence that the course satisfies the criteria:

1. The course content and learning objectives* are current and relevant for those attending the course, with course starting and finishing dates/times**.
2. The person(s) delivering or designing the course** has appropriate technical and/or educational ability, experience and qualifications relevant to the course.
3. The learning environment is appropriate, safe, and adequately resourced.

* Learning objectives must be documented.

** This may include face to face, online and correspondence courses.

The holder must be satisfied that the course satisfies the above criteria before claiming hours. Information on the course as evidence of satisfying the criteria must be sought from the training provider and retained by the holder either in their logbook or separate documentation.

B. Tertiary qualifications

For the purposes of the scheme, tertiary qualifications refer to any post school qualification recognised under the Australian Qualifications Framework (AQF).

If the holder is completing a tertiary qualification they can claim study from a course that is relevant to WHS and the statutory function with the highest requirements on their practising certificate, such as:

- face to face, electronic or other form of direct interaction between you and the training institution
- completing required assessments either individually or as a group that involve studying and application of learning
- required reading of information or attending field excursions for the qualification.

5. Recordkeeping and auditing

The holder of a practising certificate:

- a) must record all learning and hours in a logbook, either electronically or in hardcopy;
- b) must retain evidence of all maintenance of competency scheme activities undertaken during the current five year renewal period and the previous renewal period;
- c) must, if the holder permanently stops practising in the function, keep records up to this point and retain the records until the practising certificate expires;
- d) is required to present a logbook(s) and evidence to the regulator for auditing purposes whenever requested.

Schedule 2

(a) Mutual recognition practising certificates

If a holder has a NSW practising certificate in recognition of their interstate or New Zealand certificate of competence, the holder must comply with the requirements for the maintenance of competency scheme as part of the condition on their NSW Practising certificate.

(b) Practising certificate for multiple functions

Where a holder has a practising certificate for multiple statutory functions, they will satisfy the function(s) with the highest requirements for total hours in each discipline at each class of mine. The holder may claim learning completed against one or more functions, provided the learning completed is relevant to the topics to the areas of competence required for each function (refer to 2 in schedule 1).

Roads and Maritime Notices

MARINE SAFETY ACT 1998

MARINE NOTICE

Section 12(2)

REGULATION OF VESSELS - EXCLUSION ZONE

Location

Murray River - 150 metres upstream and downstream of the Barham Bridge, Barham.

Duration

Saturday 30 September 2017 to Thursday 25 January 2018 during the following times:

- 7.00am to 6.00pm on weekdays only.

Detail

Maintenance works will be conducted on the Barham Bridge at the above times.

An **EXCLUSION ZONE** is specified for the duration and will be created in the above location.

The exclusion zone will be marked by the presence of "channel blocked" markers and fixed signage. The markers will comprise three shapes in a vertical line (ball - triangle - ball) by day, and lights in a vertical line (red - green - red) by night.

Unauthorised vessels and persons are strictly prohibited from entering the exclusion zone.

All vessel operators and persons using the waters specified above should keep a proper lookout and exercise extreme caution when navigating near the exclusion zone.

Outside the exclusion zone, vessel operators should also note the minimum vertical clearance of 5.3 metres when navigating the open channels under the bridge.

Penalties may apply (section 12(5) - *Marine Safety Act 1998*)

For full details visit the Roads and Maritime Services website - www.rms.nsw.gov.au/maritime

Marine Notice: SO1753

Date: 25 September 2017

Nathanial Jacobs
Delegate

MARINE SAFETY ACT 1998

MARINE NOTICE

Section 12(2)

REGULATION OF VESSELS - EXCLUSION ZONE

Location

Clarence River - at the following locations:

- Saturday 30 September 2017 – marked course surrounding Susan Island, Grafton.
- Sunday 1 October 2017 – from Craig St Bridge, Grafton via the North Arm stretch, to Pacific Highway Bridge, Harwood.

Duration

- 1.00pm to 4.00pm, Saturday 30 September 2017
- 9.00am to 1.00pm, Sunday 1 October 2017

Detail

Competitive powerboat ski races will be conducted in the location specified above. Competing vessels will be operating at speed, presenting a significant potential hazard to other waterway users.

An **EXCLUSION ZONE** is specified during the event at the location specified above, which will be marked by buoys.

Unauthorised vessels and persons are strictly prohibited from entering the exclusion zone which will be patrolled by control vessels to manage the event.

All vessel operators and persons in the vicinity of the event should keep a proper lookout, keep well clear of competing and support vessels, and exercise extreme caution.

Transit lane

Provision may be made (where necessary) for a control vessel to authorise local vessel traffic to pass safely through the course via a 'transit lane'. Pursuant to section 12(3) of the Act, vessels using the transit lane must do so at a safe speed, must produce minimal wash, and must comply with any direction given.

Penalties may apply (section 12(5) - *Marine Safety Act 1998*)

For full details visit the Roads and Maritime Services website - www.rms.nsw.gov.au/maritime

Marine Notice: NH1773

Date: 25 September 2017

Darren Hulm
A/Manager Operations North
Delegate

ROAD TRANSPORT (DRIVER LICENSING) REGULATION 2017

REVOCATION

DRIVER LICENCE (SEMI TRAILER) EXEMPTION NOTICE

I, Melinda Bailey, Executive Director, Compliance and Regulatory Services, a delegate of Roads and Maritime Services (RMS), pursuant to clause 95 of the *Road Transport (Driver Licensing) Regulation 2017*, hereby REVOKE the exemption notice published in the New South Wales Government Gazette (No. 212) on 24 December 2009 at page 6491, being the *Driver Licence (Semi-Trailer not greater than 9 tonnes GVM) Exemption Notice 2009*.

I note that the substance of the Exemption Notice has been incorporated into the *Road Transport (Driver Licensing) Regulation 2017* at clause 8.

Dated this 27th day of September 2017

Melinda Bailey
Executive Director
Compliance and Regulatory Services
Delegate

ROADS ACT 1993

LAND ACQUISITION (JUST TERMS COMPENSATION) ACT 1991

Notice of Compulsory Acquisition of Land at Gunnedah in the Gunnedah Shire Council Area

Roads and Maritime Services by its delegate declares, with the approval of His Excellency the Governor, that the land described in the schedule below is acquired by compulsory process under the provisions of the *Land Acquisition (Just Terms Compensation) Act 1991* for the purposes of the *Roads Act 1993*.

K DURIE
Manager, Compulsory Acquisition & Road Dedication
Roads and Maritime Services

Schedule

All those pieces or parcels of Crown land situated in the Gunnedah Shire Council area, Parish of Gunnedah and County of Pottinger, shown as:

Lot 5 Deposited Plan 1222187, being part of the land in Certificate of Title 1/1191803; and

Lots 2 and 6 Deposited Plan 1222187, being the whole of the land in Certificate of Title 7031/1029309.

The land is said to be in the possession of the Crown and Local Land Services North West (Reserve Trust Manager).

(RMS Papers: SF2017/073792; RO SF2014/153251)

Mining and Petroleum Notices

NOTICE is given that the following applications have been granted:

EXPLORATION LICENCE APPLICATIONS

(T17-1112)

No. 5513, now Exploration Licence No. 8648, RELENTLESS RESOURCES LIMITED (ACN 160 863 892), County of Windeyer, Map Sheet (7131, 7132, 7231, 7232), area of 48 units, for Group 10, dated 15 September, 2017, for a term until 15 September, 2020.

(T17-1118)

No. 5518, now Exploration Licence No. 8649, MURRAY BASIN MINERALS PTY LTD, County of Taila, Map Sheet (7428), area of 88 units, for Group 10, dated 15 September, 2017, for a term until 15 September, 2020.

(T17-1119)

No. 5519, now Exploration Licence No. 8650, MURRAY BASIN MINERALS PTY LTD, Counties of Taila and Wentworth, Map Sheet (7329, 7429), area of 191 units, for Group 10, dated 15 September, 2017, for a term until 15 September, 2020.

The Honourable Donald Harwin MLC
Minister for Resources

RENEWAL OF CERTAIN AUTHORITIES

Notice is given that the following authority has been renewed:

(V17-2982)

Exploration Licence No. 8254, AMMOS RESOURCE MANAGEMENT PTY LTD (ACN 164 981 686), County of Gloucester, Map Sheet (9232, 9332), area of 2 units, for a further term until 8 April, 2020. Renewal effective on and from 15 September, 2017.

The Honourable Donald Harwin MLC
Minister for Resources

WITHDRAWAL OF APPLICATION FOR RENEWAL

Notice is given that the application for renewal in respect of the following authority has been withdrawn:

(05-0276)

Mineral Claim Converted To Lease No. 316 (Act 1992), CHERYL GLENDA KLINGE, Parish of Lewis, County of Wellington, Map Sheet (8731-1-S, 8731-4-S), area of 2 hectares. The authority ceased to have effect on 22 September, 2017.

The Honourable Donald Harwin MLC
Minister for Resources

CANCELLATION OF CERTAIN AUTHORITIES

Notice is given that the following authority has been cancelled:

(V17-9998)

Mining Lease No. 440 (Act 1973), CHERYL GLENDA KLINGE, County of Wellington, area of 3.61 hectares. Application for Cancellation was received on 22 September 2017.

The Honourable Donald Harwin MLC
Minister for Resources

Primary Industries Notices

BIOSECURITY ACT 2015

Instrument of Appointment of Authorised Officers - Australian Plague Locust Commission Officers

I, Peter Day, Director Biosecurity & Food Safety Compliance, in exercise of delegated authority of the Secretary under the *Biosecurity Act 2015* (the Act), pursuant to section 361 of the Act, appoint each of the employees within the Australian Government Department of Agriculture and Water Resources listed in Column 1 of the table in Schedule 1 as authorised officers, subject to the conditions and limitations set out in Column 2 of the table.

Duration of appointment:

The appointment of each person listed in Schedule 1 will end on the earliest of the following dates:

1. the date that is five years from the date of this instrument; or
2. the date of revocation of this instrument, or an instrument of revocation of appointment of a person listed in Schedule 1 as an authorised officer; or
3. the date that the person ceases to be employed by the Australian Government Department of Agriculture and Water Resources.

Dated this 27th day of September 2017

PETER DAY
DIRECTOR
BIOSECURITY & FOOD SAFETY COMPLIANCE
(as delegate on behalf of the Secretary of the Department of Industry)

Column 1	Column 2
Name of appointed person	Limitations and conditions on appointment
Andrew Keith Coleman	Limited to management of pests that are insects
Christopher John Adriaansen	Limited to management of pests that are insects
Clare Mulcahy	Limited to management of pests that are insects
Edward David Deveson	Limited to management of pests that are insects
Haikou Wang	Limited to management of pests that are insects
Larry Joseph Henry Veness	Limited to management of pests that are insects
Mathew John Connelly	Limited to management of pests that are insects
Megan-Jean Eve Pratt	Limited to management of pests that are insects
Moazzem Hossain Khan	Limited to management of pests that are insects
Noel Charles Green	Limited to management of pests that are insects
Robin Denis Graham	Limited to management of pests that are insects
Walter Spratt	Limited to management of pests that are insects
William Leonard Randall	Limited to management of pests that are insects

Notes:

1. A **pest** is defined in the Act to mean a plant or animal (other than a human) that has an adverse effect on, or is suspected of having an adverse effect on, the environment, the economy or the community because it has the potential to do any of the specified things set out in section 15.
2. The above limitation is in addition to any limitation or conditions set out in the Act or in the *Biosecurity Regulation 2017*.

Crown Land Notices

1300 886 235 www.crownland.nsw.gov.au

ARMIDALE OFFICE

APPOINTMENT OF TRUST BOARD MEMBERS

Pursuant to section 93 of the *Crown Lands Act 1989*, the persons whose names are specified in Column 1 of the Schedule hereunder are appointed, for the terms of office specified in that Column, as members of the trust board for the reserve trust specified opposite thereto in Column 2, which has been established and appointed as trustee of the reserve referred to opposite thereto in Column 3 of the Schedule.

The Hon Paul Toole, MP
Minister for Lands and Forestry

Schedule

Column 1	Column 2	Column 3
William Bruce Salmon (new member) For a term commencing the date of this notice and expiring 31 December 2019.	Staggy Creek Recreation Reserve Trust	Reserve No. 54194 Public Purpose: public recreation Notified: 1 October 1920 File Reference: AE83R27-003

NOTICE OF PURPOSE OTHER THAN THE DECLARED PURPOSE PURSUANT TO SECTION 34A(2)(b) OF THE CROWN LANDS ACT 1989

Pursuant to section 34A(2)(b) of the *Crown Lands Act 1989*, the Crown reserve(s) specified in Column 2 of the Schedule is to be used or occupied under a relevant interest granted for the purpose(s) specified in Column 1 of the Schedule where such use or occupation is other than the declared purpose of the reserve

The Hon Paul Toole, MP
Minister for Lands and Forestry

Schedule

Column 1	Column 2
access environmental rehabilitation	Reserve No. 89447 Public Purpose: public recreation Notified: 23 May 1975 File Reference: 17/05789

Schedule

Column 1	Column 2
access environmental rehabilitation	Reserve No. 750064 Public Purpose: future public requirements Notified: 29 June 2007 File Reference: 17/05789

DUBBO OFFICE

ROADS ACT 1993

LAND ACQUISITION (JUST TERMS COMPENSATION) ACT 1991

NOTICE OF COMPULSORY ACQUISITION OF LAND IN THE LOCAL GOVERNMENT AREA OF DUBBO REGIONAL

The Minister administering the *Roads Act 1993* declares, with the approval of His Excellency the Governor that the land described in the Schedule below is acquired by compulsory process under the provisions of the *Land Acquisition (Just Terms Compensation) Act 1991* for the purpose of public road under the *Roads Act 1993*.

Dated at Sydney this 16th day of August 2017

By His Excellency's Command
 The Hon Paul Toole, MP
 Minister for Lands and Forestry

SCHEDULE

That land being part Lot 14 DP 754314 comprising an area of 3,807m² to be registered as Lot 1 DP 1171978 and dedicated to the public as public road known as Medway road, situated in the Local Government Area of Dubbo Regional, Parish of Goonoo, County of Lincoln.

GOULBURN OFFICE

NOTICE OF PURPOSE OTHER THAN THE DECLARED PURPOSE PURSUANT TO SECTION 34A(2)(b) OF THE CROWN LANDS ACT 1989

Pursuant to section 34A(2)(b) of the *Crown Lands Act 1989*, the Crown reserve(s) specified in Column 2 of the Schedule is to be used or occupied under a relevant interest granted for the purpose(s) specified in Column 1 of the Schedule where such use or occupation is other than the declared purpose of the reserve

The Hon Paul Toole, MP
 Minister for Lands and Forestry

Schedule

Column 1	Column 2
grazing	Reserve No. 87744 Public Purpose: access, public recreation Notified: 1 May 1970 File Reference: 17/05893

Schedule

Column 1	Column 2
access	Reserve No. 751303 Public Purpose: future public requirements Notified: 29 June 2007 File Reference: 15/08559

GRAFTON OFFICE

NOTIFICATION OF CLOSING OF A ROAD

In pursuance of the provisions of the *Roads Act 1993*, the road hereunder described is closed and the lands comprised therein cease to be public road and the rights of passage and access that previously existed in relation to the road is extinguished. Upon closing, title to the land, comprising the former public road, vests in the body specified in the Schedule hereunder.

The Hon Paul Toole, MP
 Minister for Lands and Forestry

DESCRIPTION

Parish - Jinjera; County - Murray

Land District - Queanbeyan; LGA - Snowy Monaro Regional

Road Closed: Lot 2 DP 1234357

File No: 17/04838

SCHEDULE

On closing, the land within Lot 2 DP 1234357 remains vested in the State of New South Wales as Crown land.

NOTIFICATION OF TRANSFER OF A CROWN ROAD TO A COUNCIL

In pursuance of the provisions of Section 151, *Roads Act 1993*, the Crown road specified in Schedule 1 is transferred to the Roads Authority specified in Schedule 2, hereunder, as from the date of publication of this notice and as from that date, the road specified in Schedule 1 ceases to be a Crown road.

The Hon Paul Toole, MP
Minister for Lands and Forestry

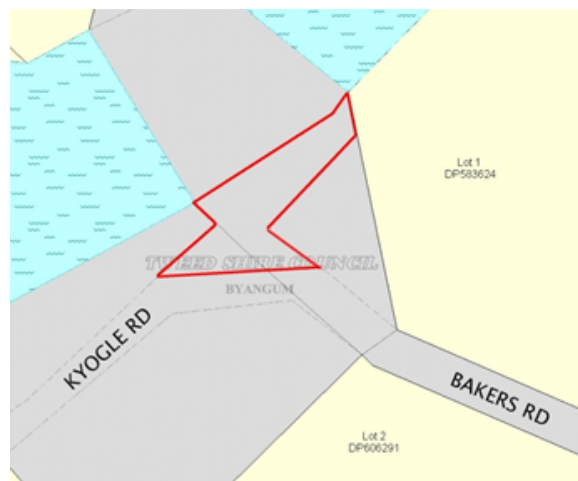
SCHEDULE 1

Parish - Dunbible; County - Rous

Land District - Murwillumbah; LGA - Tweed

The Crown public road bounded by Lot 1 DP 583624, Bakers Road, Kyogle Road and the Tweed River at Byangum, and as shown by red outline in Schedule 2.

SCHEDULE 2



Roads Authority: Tweed Shire Council

Council Reference: Crown Road Transfer: Kyogle Road

Lands File Reference: 14/02516

NOTIFICATION OF CLOSING OF A ROAD

In pursuance of the provisions of the *Roads Act 1993*, the road hereunder described is closed and the lands comprised therein cease to be public road and the rights of passage and access that previously existed in relation to the road is extinguished. Upon closing, title to the land, comprising the former public road, vests in the body specified in the Schedule hereunder.

The Hon Paul Toole, MP
Minister for Lands and Forestry

DESCRIPTION

Parish - Macintyre; County - Gough

Land District - Inverell; LGA - Inverell

Road Closed: Lot 7 DP 1223691

File No: 15/03747

SCHEDULE

On closing, the land within Lot 7 DP 1223691 remains vested in the State of New South Wales as Crown land.

NOTIFICATION OF CLOSING OF A ROAD

In pursuance of the provisions of the *Roads Act 1993*, the road hereunder described is closed and the lands comprised therein cease to be public road and the rights of passage and access that previously existed in relation to the road is extinguished. Upon closing, title to the land, comprising the former public road, vests in the body specified in the Schedule hereunder.

The Hon Paul Toole, MP
Minister for Lands and Forestry

DESCRIPTION

Parish - Wyon; County - Richmond
Land District - Casino; LGA - Richmond Valley

Road Closed: Lot 1 DP 1230915

File No: 17/01954

SCHEDULE

On closing, the land within Lot 1 DP 1230915 remains vested in the State of New South Wales as Crown land.

NOTIFICATION OF CLOSING OF A ROAD

In pursuance of the provisions of the *Roads Act 1993*, the road hereunder described is closed and the lands comprised therein cease to be public road and the rights of passage and access that previously existed in relation to the road is extinguished. Upon closing, title to the land, comprising the former public road, vests in the body specified in the Schedule hereunder.

The Hon Paul Toole, MP
Minister for Lands and Forestry

DESCRIPTION

Parish - Bunarba; County - Benarba
Land District - Moree; LGA - Moree Plains

Road Closed: Lots 1-2 DP 1233650

File No: 16/10077

SCHEDULE

On closing, the land within Lots 1-2 DP 1233650 remains vested in the State of New South Wales as Crown land.

ROADS ACT 1993

ORDER

Correction of Defective Instrument

As per the notification of **Notification of Closing of a Road** which appeared in *Government Gazette* dated 22 September 2017, Folio 5622 & 5623, part of the description is hereby amended. Under heading of "Description" the words "LGA - Wagga Wagga"; is to be added". Ref: 15/09665

NOTIFICATION OF CLOSING OF A ROAD

In pursuance of the provisions of the *Roads Act 1993*, the road hereunder described is closed and the lands comprised therein cease to be public road and the rights of passage and access that previously existed in relation to the road is extinguished. Upon closing, title to the land, comprising the former public road, vests in the body specified in the Schedule hereunder.

The Hon Paul Toole, MP
Minister for Lands and Forestry

DESCRIPTION

Parish - Colo; County - Camden

Land District - Moss Vale; LGA - Wingecarribee

Road Closed: Lot 2 DP 1235052

File No: 17/04897

SCHEDULE

On closing, the land within Lot 2 DP 1235052 remains vested in the State of New South Wales as Crown land.

NOTIFICATION OF CLOSING OF A ROAD

In pursuance of the provisions of the *Roads Act 1993*, the road hereunder described is closed and the lands comprised therein cease to be public road and the rights of passage and access that previously existed in relation to the road is extinguished. Upon closing, title to the land, comprising the former public road, vests in the body specified in the Schedule hereunder.

The Hon Paul Toole, MP
Minister for Lands and Forestry

DESCRIPTION

Parish - Williams; County - Hardinge

Land District - Armidale; LGA - Armidale Regional

Road Closed: Lot 2 DP 1234396

File No: 17/05883

SCHEDULE

On closing, the land within Lot 2 DP 1234396 remains vested in the State of New South Wales as Crown land.

NOTIFICATION OF CLOSING OF A ROAD

In pursuance of the provisions of the *Roads Act 1993*, the road hereunder described is closed and the lands comprised therein cease to be public road and the rights of passage and access that previously existed in relation to the road is extinguished. Upon closing, title to the land, comprising the former public road, vests in the body specified in the Schedule hereunder.

The Hon Paul Toole, MP
Minister for Lands and Forestry

DESCRIPTION

Parish - King; County - Selwyn

Land District - Tumbarumba; LGA - Snowy Valleys

Road Closed: Lot 2 DP 1234351

File No: 17/06020

SCHEDULE

On closing, the land within Lot 2 DP 1234351 remains vested in the State of New South Wales as Crown land.

NOTIFICATION OF CLOSING OF A ROAD

In pursuance of the provisions of the *Roads Act 1993*, the road hereunder described is closed and the lands comprised therein cease to be public road and the rights of passage and access that previously existed in relation to the road is extinguished. Upon closing, title to the land, comprising the former public road, vests in the body specified in the Schedule hereunder.

The Hon Paul Toole, MP
Minister for Lands and Forestry

DESCRIPTION

Parish - Timbreebongie; County - Narromine

Land District - Dubbo; LGA - Narromine

Road Closed: Lot 13 DP 1233199

File No: 17/01789

SCHEDULE

On closing, the land within Lot 13 DP 1233199 remains vested in the State of New South Wales as Crown land.

NOTIFICATION OF CLOSING OF A ROAD

In pursuance of the provisions of the *Roads Act 1993*, the road hereunder described is closed and the lands comprised therein cease to be public road and the rights of passage and access that previously existed in relation to the road is extinguished. Upon closing, title to the land, comprising the former public road, vests in the body specified in the Schedule hereunder.

The Hon Paul Toole, MP
Minister for Lands and Forestry

DESCRIPTION

Parishes - Willydah, Timbreebongie; County - Narromine

Land District - Dubbo; LGA - Narromine

Road Closed: Lots 11-12 DP 1232689

File No: 17/01785

SCHEDULE

On closing, the land within Lots 11-12 DP 1232689 remains vested in the State of New South Wales as Crown land.

NOTIFICATION OF CLOSING OF A ROAD

In pursuance of the provisions of the *Roads Act 1993*, the road hereunder described is closed and the lands comprised therein cease to be public road and the rights of passage and access that previously existed in relation to the road is extinguished. Upon closing, title to the land, comprising the former public road, vests in the body specified in the Schedule hereunder.

The Hon Paul Toole, MP
Minister for Lands and Forestry

DESCRIPTION

Parish - Jerrara; County - King

Land District - Crookwell; LGA - Upper Lachlan

Road Closed: Lot 2 DP 1234354

File No: 17/05305

SCHEDULE

On closing, the land within Lot 2 DP 1234354 remains vested in the State of New South Wales as Crown land.

NOTIFICATION OF CLOSING OF A ROAD

In pursuance of the provisions of the *Roads Act 1993*, the road hereunder described is closed and the lands comprised therein cease to be public road and the rights of passage and access that previously existed in relation to the road is extinguished. Upon closing, title to the land, comprising the former public road, vests in the body specified in the Schedule hereunder.

The Hon Paul Toole, MP
Minister for Lands and Forestry

DESCRIPTION

Parish - Murrulebale; County - Bourke
Land District - Wagga Wagga; LGA - Coolamon

Road Closed: Lot 1 DP 1233816

File No: 13/14030

SCHEDULE

On closing, the land within Lot 1 DP 1233816 remains vested in the State of New South Wales as Crown land.

NOTIFICATION OF CLOSING OF A ROAD

In pursuance of the provisions of the *Roads Act 1993*, the road hereunder described is closed and the lands comprised therein cease to be public road and the rights of passage and access that previously existed in relation to the road is extinguished. Upon closing, title to the land, comprising the former public road, vests in the body specified in the Schedule hereunder.

The Hon Paul Toole, MP
Minister for Lands and Forestry

DESCRIPTION

Parish - Jugiong; County - Harden
Land District - Gundagai/Boorowa; LGA - Hilltops

Road Closed: Lots 1-2 DP 1233607

File No: 17/05378

SCHEDULE

On closing, the land within Lots 1-2 DP 1233607 remains vested in the State of New South Wales as Crown land.

NOTIFICATION OF CLOSING OF A ROAD

In pursuance of the provisions of the *Roads Act 1993*, the road hereunder described is closed and the lands comprised therein cease to be public road and the rights of passage and access that previously existed in relation to the road is extinguished. Upon closing, title to the land, comprising the former public road, vests in the body specified in the Schedule hereunder.

The Hon Paul Toole, MP
Minister for Lands and Forestry

DESCRIPTION

Parish - Wambat; County - Harden
Land District - Young; LGA - Hilltops

Road Closed: Lot 1 DP 1234309

File No: 17/05379

SCHEDULE

On closing, the land within Lot 1 DP 1234309 remains vested in the State of New South Wales as Crown land.

NOTIFICATION OF CLOSING OF A ROAD

In pursuance of the provisions of the *Roads Act 1993*, the road hereunder described is closed and the lands comprised therein cease to be public road and the rights of passage and access that previously existed in relation to the road is extinguished. Upon closing, title to the land, comprising the former public road, vests in the body specified in the Schedule hereunder.

The Hon Paul Toole, MP
Minister for Lands and Forestry

DESCRIPTION

Parish - Bolaira; County - Wallace

Land District - Cooma; LGA - Snowy Monaro Regional

Road Closed: Lot 4 DP 1233197

File No: 17/02946

SCHEDULE

On closing, the land within Lot 4 DP 1233197 remains vested in the State of New South Wales as Crown land.

NOTIFICATION OF CLOSING OF A ROAD

In pursuance of the provisions of the *Roads Act 1993*, the road hereunder described is closed and the lands comprised therein cease to be public road and the rights of passage and access that previously existed in relation to the road is extinguished. Upon closing, title to the land, comprising the former public road, vests in the body specified in the Schedule hereunder.

The Hon Paul Toole, MP
Minister for Lands and Forestry

DESCRIPTION

Parish - Dundunga; County - Benarba

Land District - Moree; LGA - Moree Plains

Road Closed: Lots 1-2 DP 1235185

File No: 13/16287

SCHEDULE

On closing, the land within Lots 1-2 DP 1235185 remains vested in the State of New South Wales as Crown land.

NOTIFICATION OF CLOSING OF A ROAD

In pursuance of the provisions of the *Roads Act 1993*, the road hereunder described is closed and the lands comprised therein cease to be public road and the rights of passage and access that previously existed in relation to the road is extinguished. Upon closing, title to the land, comprising the former public road, vests in the body specified in the Schedule hereunder.

The Hon Paul Toole, MP
Minister for Lands and Forestry

DESCRIPTION

Parish - Talagandra; County - Murray

Land District - Queanbeyan; LGA - Yass Valley

Road Closed: Lot 3 DP 1235119

File No: 17/06347

SCHEDULE

On closing, the land within Lot 3 DP 1235119 remains vested in the State of New South Wales as Crown land.

APPOINTMENT OF TRUST BOARD MEMBERS

Pursuant to section 93 of the *Crown Lands Act 1989*, the persons whose names are specified in Column 1 of the Schedule hereunder are appointed, for the terms of office specified in that Column, as members of the trust board for the reserve trust specified opposite thereto in Column 2, which has been established and appointed as trustee of the reserve referred to opposite thereto in Column 3 of the Schedule.

The Hon Paul Toole, MP
Minister for Lands and Forestry

Schedule

Column 1	Column 2	Column 3
Robyn Margaret Mamet (re-appointment) Raymond Noel Skelton (new member) John Edward Hewett (new member) John Watkins (re-appointment) Helen Kerr (new member) Neville Wayne Austin (re-appointment) Christopher Gavin Gorham (new member) For a term commencing 16 November 2017 and expiring 15 November 2022.	Collins Creek Public Hall Reserve Trust	Reserve No. 56015 Public Purpose: public hall Notified: 2 March 1923 File Reference: GF81R326

Schedule

Column 1	Column 2	Column 3
Bruce James Matten (re-appointment) Kevin Maxwell Adams (re-appointment) Gavin Joseph Howard (re-appointment) Jayne Marie Burke (new member) For a term commencing 01 December 2017 and expiring 30 November 2022.	Lower Bucca Public Recreation Reserve Trust	Reserve No. 41754 Public Purpose: public recreation Notified: 19 June 1907 File Reference: 12/06758

Schedule

Column 1	Column 2	Column 3
Michael Bullpitt (re-appointment) Allan Edward Lees (re-appointment) Simon Michael McMahon (new member) Brendan Darryl Seed (re-appointment) Maryanne Bullpitt (re-appointment) Andrew James Tully (new member) Michael Leo McMahon (re-appointment) For a term commencing 16 November 2017 and expiring 15 November 2022.	North Codrington Flood Refuge Reserve Trust	Reserve No. 51730 Public Purpose: refuge in time of flood Notified: 22 August 1916 File Reference: GF81R321-002

NOTICE OF PURPOSE OTHER THAN THE DECLARED PURPOSE PURSUANT TO SECTION 34A(2)(b) OF THE CROWN LANDS ACT 1989

Pursuant to section 34A(2)(b) of the *Crown Lands Act 1989*, the Crown reserve(s) specified in Column 2 of the Schedule is to be used or occupied under a relevant interest granted for the purpose(s) specified in Column 1 of the Schedule where such use or occupation is other than the declared purpose of the reserve

The Hon Paul Toole, MP
 Minister for Lands and Forestry

Schedule

Column 1	Column 2
site investigation	<p>Reserve No. 930 Public Purpose: camping, water Notified: 12 February 1883 File Reference: 17/09513</p> <p>Reserve No. 29196 Public Purpose: camping, water Notified: 8 April 1899 File Reference: 17/09513</p> <p>Reserve No. 33013 Public Purpose: refuge in time of flood, water supply Notified: 20 July 1901 File Reference: 17/09513</p> <p>Reserve No. 46003 Public Purpose: camping, water Notified: 16 November 1910 File Reference: 17/09513</p> <p>Reserve No. 53804 Public Purpose: refuge in time of flood Notified: 20 February 1920 File Reference: 17/09513</p> <p>Reserve No. 72553 Public Purpose: refuge in time of flood Notified: 12 December 1947 File Reference: 17/09513</p> <p>Reserve No. 751362 Public Purpose: future public requirements Notified: 29 June 2007 File Reference: 17/09513</p> <p>Reserve No. 751376 Public Purpose: future public requirements Notified: 29 June 2007 File Reference: 17/09513</p>

Schedule

Column 1	Column 2
encroachments access	<p>Reserve No. 755695 Public Purpose: future public requirements Notified: 29 June 2007 File Reference: 15/09184</p>

GRIFFITH OFFICE

**NOTICE OF PURPOSE OTHER THAN THE DECLARED PURPOSE PURSUANT TO SECTION
34A(2)(b) OF THE CROWN LANDS ACT 1989**

Pursuant to section 34A(2)(b) of the *Crown Lands Act 1989*, the Crown reserve(s) specified in Column 2 of the Schedule is to be used or occupied under a relevant interest granted for the purpose(s) specified in Column 1 of the Schedule where such use or occupation is other than the declared purpose of the reserve

The Hon Paul Toole, MP
Minister for Lands and Forestry

Schedule

Column 1	Column 2
environmental protection	Reserve No. 750868 Public Purpose: future public requirements Notified: 29 June 2007 File Reference: 17/05250

APPOINTMENT OF CORPORATION TO MANAGE RESERVE TRUST

Pursuant to section 95 of the *Crown Lands Act 1989*, the corporation specified in Column 1 of the Schedule hereunder is appointed to manage the affairs of the reserve trust specified opposite thereto in Column 2, which is trustee of the reserve referred to in Column 3 of the Schedule.

The Hon Paul Toole, MP
Minister for Lands and Forestry

Schedule

Column 1	Column 2	Column 3
Binya Hall Trust Incorporated For a term commencing the date of this notice	Binya Public Hall Trust	Reserve No. 58378 Public Purpose: public hall, public recreation Notified: 6 November 1925 File Reference: GH89R160

MAITLAND OFFICE

ROADS ACT 1993

ORDER

Transfer of a Crown Road to a Council

In pursuance of the provisions of Section 151, *Roads Act 1993*, the Crown road specified in Schedule 1 is transferred to the Roads Authority specified in Schedule 2, hereunder, as from the date of publication of this notice and as from that date, the road specified in Schedule 1 ceases to be a Crown road.

The Hon. Paul Toole, MP
Minister for Lands and Forestry

SCHEDULE 1

Parish - Mandolong

County - Northumberland

Land District - Mandalong

Local Government Area - Lake Macquarie

Crown public road at Mandalong being whole of Little Valley Road, commencing at the intersection of Mandalong Road and extending to the western boundary of Lot 147 DP 755238, as highlighted in the diagram below.

DESCRIPTION

*Parish - Albury; County - Goulburn
Land District - Albury; LGA - Albury*

Road Closed: Lot 1 DP 1231036

File No: 14/01288

SCHEDULE

On closing, the land within Lot 1 DP 1231036 becomes vested in the State of New South Wales as Crown land.

Council's reference: PF28612

NOTIFICATION OF CLOSING OF A ROAD

In pursuance of the provisions of the *Roads Act 1993*, the road hereunder described is closed and the lands comprised therein cease to be public road and the rights of passage and access that previously existed in relation to the road is extinguished. Upon closing, title to the land, comprising the former public road, vests in the body specified in the Schedule hereunder.

The Hon Paul Toole, MP
Minister for Lands and Forestry

DESCRIPTION

*Parish - Mumbidgle; County - Ashburnham
Land District - Forbes; LGA - Forbes*

Road Closed: Lot 1 DP 1220809

File No: OE06H389

SCHEDULE

On closing, the land within Lot 1 DP 1220809 remains vested in the State of New South Wales as Crown land.

NOTIFICATION OF CLOSING OF A ROAD

In pursuance of the provisions of the *Roads Act 1993*, the road hereunder described is closed and the lands comprised therein cease to be public road and the rights of passage and access that previously existed in relation to the road is extinguished. Upon closing, title to the land, comprising the former public road, vests in the body specified in the Schedule hereunder.

The Hon Paul Toole, MP
Minister for Lands and Forestry

DESCRIPTION

*Parish - Nowendoc; County - Hawes
Land District - Walcha; LGA - Walcha*

Road Closed: Lot 4 DP 1152715

File No: 17/07889

SCHEDULE

On closing, the land within Lot 4 DP 1152715 remains vested in Walcha Council as operational land for the purposes of the *Local Government Act 1993*.

In accordance with Section 44 of the *Roads Act 1993*, the Crown consents to the land in Lot 4 DP 1152715 being vested in Walcha Council as operational land, to be given by the Council as compensation for other land acquired by the Council for the purpose of the Roads Act.

Council Reference: LEG-1095

NOTIFICATION OF CLOSING OF A ROAD

In pursuance of the provisions of the *Roads Act 1993*, the road hereunder described is closed and the lands comprised therein cease to be public road and the rights of passage and access that previously existed in relation to the road is extinguished. Upon closing, title to the land, comprising the former public road, vests in the body specified in the Schedule hereunder.

The Hon Paul Toole, MP
Minister for Lands and Forestry

DESCRIPTION

*Parish - Byron; County - Rous
Land District - Lismore; LGA - Byron*

Road Closed: Lot 1 DP 1233509

File No: 16/09082

SCHEDULE

On closing, the land within Lot 1 DP 1233509 remains vested in Byron Shire Council as operational land for the purposes of the *Local Government Act 1993*.

Council Reference: Blackwood

NOTIFICATION OF CLOSING OF A ROAD

In pursuance of the provisions of the *Roads Act 1993*, the road hereunder described is closed and the lands comprised therein cease to be public road and the rights of passage and access that previously existed in relation to the road is extinguished. Upon closing, title to the land, comprising the former public road, vests in the body specified in the Schedule hereunder.

The Hon Paul Toole, MP
Minister for Lands and Forestry

DESCRIPTION

*Parish - Bracebridge; County - Bathurst
Land District - Blayney; LGA - Cowra*

Road Closed: Lot 2 DP 1233528

File No: 16/10108 LT

SCHEDULE

On closing, the land within Lot 2 DP 1233528 remains vested in the State of New South Wales as Crown land.

NOTIFICATION OF CLOSING OF A ROAD

In pursuance of the provisions of the *Roads Act 1993*, the road hereunder described is closed and the lands comprised therein cease to be public road and the rights of passage and access that previously existed in relation to the road is extinguished. Upon closing, title to the land, comprising the former public road, vests in the body specified in the Schedule hereunder.

The Hon Paul Toole, MP
Minister for Lands and Forestry

DESCRIPTION

*Parishes - Tenandra, Woorooboomi; County - Lincoln
Land District - Dubbo; LGA - Dubbo Regional*

Road Closed: Lots 1-8 DP 1228435

File No: 09/11768 RS

SCHEDULE

On closing, the land within Lots 1-8 DP 1228435 remains vested in the State of New South Wales as Crown land.

NOTIFICATION OF CLOSING OF A ROAD

In pursuance of the provisions of the *Roads Act 1993*, the road hereunder described is closed and the lands comprised therein cease to be public road and the rights of passage and access that previously existed in relation to the road is extinguished. Upon closing, title to the land, comprising the former public road, vests in the body specified in the Schedule hereunder.

The Hon Paul Toole, MP
Minister for Lands and Forestry

DESCRIPTION

Parish - Wallandry North; County - Cooper
Land District - Wyalong; LGA - Bland

Road Closed: Lot 2 DP 1232736

File No: 17/02180

SCHEDULE

On closing, the land within Lot 2 DP 1232736 remains vested in the State of New South Wales as Crown land.

NOTIFICATION OF CLOSING OF A ROAD

In pursuance of the provisions of the *Roads Act 1993*, the road hereunder described is closed and the lands comprised therein cease to be public road and the rights of passage and access that previously existed in relation to the road is extinguished. Upon closing, title to the land, comprising the former public road, vests in the body specified in the Schedule hereunder.

The Hon Paul Toole, MP
Minister for Lands and Forestry

DESCRIPTION

Parish - Coonabarabran; County - Gowen
Land District - Coonabarabran; LGA - Warrumbungle

Road Closed: Lot 1 DP 1233972

File No: 13/11439

SCHEDULE

On closing, the land within Lot 1 DP 1233972 remains vested in the State of New South Wales as Crown land.

ORANGE OFFICE

APPOINTMENT OF NEW TRUSTEES

Carcoar School of Arts

Pursuant to section 14 of the *Trustees of Schools of Arts Enabling Act 1902*, the office of the Trustees specified in Column 1 of Schedule 1 hereunder have been declared vacant and the new trustee specified in Column 2 is approved as the sole trustee of land held for the purpose of the School of Arts at Carcoar specified in Column 3 of the Schedule.

Paul Toole
Minister for Lands and Forestry

Schedule 1

Column 1	Column 2	Column 3
Geoffrey Braddon Allan Thomas Kind Jenny Wright Ian Glen Sinclair	School of Arts Community Hall Carcoar Incorporated	Lot 1 Deposited Plan 910924 Lot 1 Deposited Plan 411674

APPOINTMENT OF TRUST BOARD MEMBERS

Pursuant to section 93 of the *Crown Lands Act 1989*, the persons whose names are specified in Column 1 of the Schedule hereunder are appointed, for the terms of office specified in that Column, as members of the trust board for the reserve trust specified opposite thereto in Column 2, which has been established and appointed as trustee of the reserve referred to opposite thereto in Column 3 of the Schedule.

The Hon Paul Toole, MP
Minister for Lands and Forestry

Schedule

Column 1	Column 2	Column 3
Edward Laurence Banks (re-appointment) Robert Thomas Dobson (re-appointment) Sussane Janice Healey (new member) Terry Heath (re-appointment) Raymond Dudley Blackley (re-appointment) For a term commencing 01 October 2017 and expiring 30 September 2022.	Cullen Bullen Recreation Reserve Trust	Reserve No. 55154 Public Purpose: public recreation Notified: 3 February 1922 File Reference: OE80R60-003

Schedule

Column 1	Column 2	Column 3
Rhys Brownlow (new member) Helen Mary Black (re-appointment) Colin John Hunter (re-appointment) Sarah Martin (new member) Daniel Morton (new member) Scott James Hadley (new member) Rachael Jodie Young (re-appointment) For a term commencing 01 October 2017 and expiring 30 September 2022.	Rydal Showground Trust	Dedication No. 590084 Public Purpose: public recreation, showground Notified: 8 June 1934 File Reference: OE80R223-003

SYDNEY METROPOLITAN OFFICE

NOTICE OF PURPOSE OTHER THAN THE DECLARED PURPOSE PURSUANT TO SECTION 34A(2)(b) OF THE CROWN LANDS ACT 1989

Pursuant to section 34A(2)(b) of the *Crown Lands Act 1989*, the Crown reserve(s) specified in Column 2 of the Schedule is to be used or occupied under a relevant interest granted for the purpose(s) specified in Column 1 of the Schedule where such use or occupation is other than the declared purpose of the reserve

The Hon Paul Toole, MP
Minister for Lands and Forestry

Schedule

Column 1	Column 2
vegetation management	Reserve No. 752034 Public Purpose: future public requirements Notified: 29 June 2007 File Reference: 17/06860

ORDER - AUTHORISATION OF ADDITIONAL PURPOSE UNDER S121A

Pursuant to section 121A of the *Crown Lands Act 1989*, I authorise by this Order, the purpose specified in Column 1 to be an additional purpose to the declared purpose of the reserves specified opposite thereto in Column 2 of the Schedule.

The Hon Paul Toole, MP
Minister for Lands and Forestry

Schedule

Column 1	Column 2
community purposes	Reserve No. 83210 Public Purpose: public recreation Notified: 2 June 1961 File Reference: MN02R62

Schedule

Column 1	Column 2
community purposes	Reserve No. 91691 Public Purpose: senior citizen's centre Notified: 11 January 1980 File Reference: MN02R62

TAMWORTH OFFICE**NOTICE OF PURPOSE OTHER THAN THE DECLARED PURPOSE PURSUANT TO SECTION 34A(2)(b) OF THE CROWN LANDS ACT 1989**

Pursuant to section 34A(2)(b) of the *Crown Lands Act 1989*, the Crown reserve(s) specified in Column 2 of the Schedule is to be used or occupied under a relevant interest granted for the purpose(s) specified in Column 1 of the Schedule where such use or occupation is other than the declared purpose of the reserve

The Hon Paul Toole, MP
Minister for Lands and Forestry

Schedule

Column 1	Column 2
power/transmission line	Reserve No. 48600 Public Purpose: access Notified: 26 February 1913 File Reference: 17/06617

ROADS ACT 1993**ORDER****Transfer of a Crown Road to a Council**

In pursuance of the provisions of Section 151, *Roads Act 1993*, the Crown road specified in Column 1 is transferred to the Roads Authority specified in Column 2, hereunder, as from the date of publication of this notice and as from that date, the road specified in Column 1 ceases to be a Crown road.

The Hon Paul Toole, MP
Minister for Lands and Forestry

Column 1	Column 2
Crown public roads North of Lots 36 and 37 DP758848; Lot 1 DP1136982; Lot 1A and 1B DP162986; Lot 2 DP758951; Lot 18 DP871913; Lots 16 and 17 DP858511 and part East of Lot 37 DP753848 as shown red outline on the diagram below.	Tamworth Regional Council



File No: 17/09727

Council Ref: KR:RF580

WAGGA WAGGA OFFICE

NOTICE OF PURPOSE OTHER THAN THE DECLARED PURPOSE PURSUANT TO SECTION 34A(2)(b) OF THE CROWN LANDS ACT 1989

Pursuant to section 34A(2)(b) of the *Crown Lands Act 1989*, the Crown reserve(s) specified in Column 2 of the Schedule is to be used or occupied under a relevant interest granted for the purpose(s) specified in Column 1 of the Schedule where such use or occupation is other than the declared purpose of the reserve

The Hon Paul Toole, MP
Minister for Lands and Forestry

Schedule

Column 1	Column 2
walkway	Reserve No. 2187 Public Purpose: camping, travelling stock Notified: 18 September 1886 File Reference: 16/08019

Schedule

Column 1	Column 2
levee bank	Reserve No. 757249 Public Purpose: future public requirements Notified: 29 June 2007 File Reference: 17/00511
	Reserve No. 5660 Public Purpose: camping, travelling stock Notified: 3 March 1888 File Reference: 17/00511
	Reserve No. 19160 Public Purpose: travelling stock Notified: 9 December 1893 File Reference: 17/00511

Column 1	Column 2
	Reserve No. 43154 Public Purpose: access to water, camping, public recreation Notified: 21 October 1908 File Reference: 17/00511
	Reserve No. 50638 Public Purpose: public recreation Notified: 28 April 1915 File Reference: 17/00511
	Reserve No. 52409 Public Purpose: cemetery Notified: 31 August 1917 File Reference: 17/00511
	Reserve No. 57860 Public Purpose: public recreation Notified: 20 March 1925 File Reference: 17/00511
	Reserve No. 57863 Public Purpose: camping, travelling stock Notified: 20 March 1925 File Reference: 17/00511
	Reserve No. 58656 Public Purpose: camping, public recreation Notified: 19 March 1926 File Reference: 17/00511
	Reserve No. 76984 Public Purpose: protection of approach to bridge, public recreation Notified: 20 August 1954 File Reference: 17/00511
	Dedication No. 620057 Public Purpose: public recreation Notified: 8 December 1894 File Reference: 17/00511
	Dedication No. 620077 Public Purpose: public recreation Notified: 3 August 1888 File Reference: 17/00511

Schedule

Column 1	Column 2
pipeline	Reserve No. 755857 Public Purpose: future public requirements Notified: 29 June 2007 File Reference: 16/05289

WESTERN REGION OFFICE

ORDER - AUTHORISATION OF ADDITIONAL PURPOSE UNDER S121A

Pursuant to section 121A of the *Crown Lands Act 1989*, I authorise by this Order, the purpose specified in Column 1 to be an additional purpose to the declared purpose of the reserves specified opposite thereto in Column 2 of the Schedule.

The Hon Paul Toole, MP
Minister for Lands and Forestry

Schedule

Column 1	Column 2
community purposes	Reserve No. 78438 Public Purpose: public recreation Notified: 29 March 1956 File Reference: 08/5963

Water Notices

DAMS SAFETY ACT 1978 AND MINING ACT 1992

Order under Section 369 of the Mining Act 1992

Site D Tailings Notification Area

THE Dams Safety Committee pursuant to Section 369 of the *Mining Act 1992*, hereby declares that with regard to Site D Tailings Dam, being a prescribed dam under *Dams Safety Act 1978*, the land described in the schedule hereto is the notification area of the said dam.

SCHEDULE

The area bounded by straight lines joining the following 5 ordered points on maps THACKARINGA 7133 1:100000; BROKEN HILL 7134 1:100000; the points are specified by Map Grid of Australia 1994 co-ordinates in Zone 54:

Point	MGA East	MGA North
1	539700	6460300
2	537500	6460300
3	537500	6457100
4	540600	6457100
5	540600	6459400

Map Grid Australia (MGA) co-ordinates for the above points, as well as plan NA - 287 showing the area, are available from the Dams Safety Committee.

BRIAN COOPER
Chairman
Dams Safety Committee
Locked Bag 5123
Parramatta NSW 2124

DAMS SAFETY ACT 1978 AND MINING ACT 1992

Order under Section 369 of the Mining Act 1992

Jerrara Creek Notification Area

The order published in Gazette No. 127 of 16 December 2011 is revoked

BRIAN COOPER
Chairman
Dams Safety Committee
Locked Bag 5123
Parramatta NSW 2124

DAMS SAFETY ACT 1978 AND MINING ACT 1992

Order under Section 369 of the Mining Act 1992

Ravensworth Notification Area

The order published in Gazette No. 205 of 31 December 2004 is revoked

BRIAN COOPER
Chairman
Dams Safety Committee
Locked Bag 5123
Parramatta NSW 2124

DAMS SAFETY ACT 1978 AND MINING ACT 1992

Order under Section 369 of the Mining Act 1992

Warkworth Notification Area

The order published in Gazette No. 40 of 04 April 2008 is revoked

BRIAN COOPER
Chairman
Dams Safety Committee
Locked Bag 5123
Parramatta NSW 2124

DAMS SAFETY ACT 1978 AND MINING ACT 1992

Order under Section 369 of the Mining Act 1992

Perilya A Notification Area

The order published in Gazette No. 66 of 06 June 2008 is revoked

BRIAN COOPER
Chairman
Dams Safety Committee
Locked Bag 5123
Parramatta NSW 2124

STATE OWNED CORPORATIONS ACT 1989

Direction to the Board of WaterNSW under section 20P

Notice of Reasons for giving the direction

To ensure that Broken Hill's chronic water shortages are addressed, a long term water supply solution is required. Extensive analysis has shown that the preferred long term option for the project is the construction of a 270km long pipeline running from the Murray River along the Silver City Highway road easement to Broken Hill. Low salinity raw water would be delivered to the existing Mica Street Water Treatment Plant in Broken Hill.

It is my view that construction of this iconic piece of public infrastructure (the first permanent water supply for our State's most remote city) represents a once in a lifetime opportunity to boost confidence in remote and regional NSW and to develop local skills and capability. To leverage on this opportunity it was necessary for me to give a direction in the public interest in accordance with section 20P of the *State Owned Corporations Act 1989* to WaterNSW.

I have directed WaterNSW to ensure that the minimum targets set in the NSW Infrastructure Skills Legacy Program are met for the construction of the pipeline, in consultation with the Department of Industry to the extent possible given the remote location of the project and with relevant targets negotiated through the tender process, and Australian rolled steel is substantially used in the construction of the pipeline, regardless of where the pipe is manufactured.

The Hon Niall Blair MLC
Minister for Primary Industries
Minister for Regional Water
Minister for Trade and Industry

Other Government Notices

ANTI-DISCRIMINATION ACT 1977

EXEMPTION ORDER

Under the provisions of section 126 of the *Anti-Discrimination Act 1977* (NSW), an exemption is given from sections 8 and 51 of the *Anti Discrimination Act 1977* (NSW) to Northern Rivers Social Development Council Ltd trading as Social Futures to designate and recruit a position as 'Learning Circle Facilitator' for Aboriginal and Torres Strait Islander persons only.

This exemption will remain in force for 5 years.

Dated this 21st day of September 2017

Elizabeth Wing
Director, Enquiries and Conciliation
Delegate of the President
Anti-Discrimination Board of NSW

ASSOCIATIONS INCORPORATION ACT 2009

Cancellation of incorporation pursuant to section 74

TAKE NOTICE that the incorporation of the following associations is cancelled by this notice pursuant to section 74 of the *Associations Incorporation Act 2009*.

CARDIFF WORKERS CLUB SPORTING COMMITTEE INCORPORATED	INC9875381
DUMARESQ PROGRESS ASSOCIATION/LAG INCORPORATED	INC9882183
HARDEN JUNIOR RUGBY UNION CLUB INCORPORATED	INC9887820
INSPIRE CHURCH INGLEBURN INCORPORATED	INC9875713
JUST A.S.C. INCORPORATED	Y2660912
KELLYVILLE AFTER SCHOOL CARE INCORPORATED	Y1645519
LONE WOLF NORTH WEST SYDNEY MOTOR CYCLE CLUB INCORPORAT	Y2662024
QUOTA INTERNATIONAL OF MOSS VALE INCORPORATED	INC9881947
SUSPENDED MEALS INCORPORATED	INC1600532
THE WOMAN'S CHRISTIAN TEMPERANCE UNION OF NEW SOUTH WALES INCORPORATED	Y1864308
ZONTA CLUB OF SYDNEY NORTH INCORPORATED	Y2250446

Cancellation is effective as at the date of gazettal.

Dated this 27 September 2017.

Robyne Lunney
Delegate of the Commissioner
NSW Fair Trading

ASSOCIATIONS INCORPORATION ACT 2009

Cancellation of Registration pursuant to Section 76

TAKE NOTICE that the registration of the following associations is cancelled by this notice pursuant to section 76 of the *Associations Incorporation Act 2009*.

AFL CENTRAL WEST UMPIRES ASSOCIATION INCORPORATED	INC9893970
AUSTRALIAN COMPLEMENTARY MEDICINE & MASSAGE SOCIETY INCORPORATED	INC9893967
BERRIDALE FISHING CLUB INCORPORATED	INC9893081
CHARTER FOR COMPASSION (AUSTRALIA) INCORPORATED	INC9893093

CHILD VISION AUSTRALIA INCORPORATED	INC9893964
CUDAL RUGBY CLUB INC	Y1271539
GROUNDSWELL NSW INCORPORATED	INC9893956
JUGIONG GOLF CLUB INCORPORATED	Y0326545
KOZY SYMPHONY ORCHESTRA & CHOIR INCORPORATED	INC9893969
LIMAT INCORPORATED	INC9893963
LYNWOOD RESIDENTS GROUP INC	INC1401686
MID NORTH COAST FLY RODDERS INCORPORATED	Y2903814
NEWCASTLE CONGOLESE COMMUNITY INCORPORATED	INC9894188
SAUDI STUDENTS CLUB WOLLONGONG (SSCW) INCORPORATED	INC9893100
SIMPLY LOVE INCORPORATED	INC9893972
SLUG – SYDNEY LINUX USERS GROUP INCORPORATED	Y2954840
ST GEORGE UNITED SOCCER CLUB INCORPORATED	INC9877094
STRATHFIELD CHAMBER OF COMMERCE INC	Y1314402
WEDDING & EVENTS ASSOCIATION OF AUSTRALIA INCORPORATED	INC9893979
WEE WAA AND DISTRICT TENNIS CLUB INCORPORATED	INC9878608

Cancellation is effective as at the date of gazettal.

Dated this 27th day of September 2017.

Christine Gowland
 Delegate of the Commissioner
 NSW Fair Trading

ASSOCIATIONS INCORPORATION ACT 2009

Cancellation of registration pursuant to section 80

TAKE NOTICE that AUSTRALIAN KOREAN MEMORIAL GARDEN AND KOREAN CULTURAL CENTRE INCORPORATED (INC1601253) became registered under the Corporations Act 2001 as AUSTRALIAN KOREAN MEMORIAL GARDEN AND KOREAN CULTURAL CENTRE LIMITED (ACN 619 788 046), a company limited by guarantee, on 28 June 2017, and accordingly its registration under the *Associations Incorporation Act 2009* is cancelled as of that date.

Robyne Lunney
 Delegate of the Commissioner,
 NSW Fair Trading

27 September 2017

COMPANION ANIMALS REGULATION 2008

ORDER

Organisations approved by the Chief Executive, Local Government
 under clause 16(d) of the Companion Animals Regulation 2008

Pursuant to clause 16(d) of the *Companion Animals Regulation 2008*, the organisation listed in Schedule 1 is hereby approved, subject to the conditions contained in Schedule 2.

SCHEDULE 1

Name of organisation	Address of organisation
Central Coast Animal Care Facility	PO Box 3157 Pateman Road ERINA NSW 2250

SCHEDULE 2

1. The exemption under clause 16(d) of the *Companion Animals Regulation 2008* from the requirements of section 9 of the *Companion Animals Act 1998* only applies to an animal in the custody of an organisation listed in Schedule 1:
 - a) if the organisation is holding that animal for the sole purpose of re-housing the animal with a new owner; and
 - b) if the organisation maintains appropriate records that show compliance with the *Companion Animals Act 1998*, *Companion Animals Regulation 2008* and the Guidelines for Approval to be an Organisation Exempt from Companion Animal Registration under clause 16(d) of the *Companion Animals Regulation 2008*; and
 - c) if the organisation maintains a register that is made available to the relevant local council and the Office of Local Government as requested. The Register must list the names of all carers involved in the rehoming of animals and the locations of all animals received under the exemption while in the custody of the organisation.
2. The exemption under clause 16(d) of the *Companion Animals Regulation 2008* from the requirements of section 9 of the *Companion Animals Act 1998* expires five years from the date of this order, unless revoked or varied at an earlier time.

Sonja Hammond
 Manager, Performance
 Office of Local Government

Date: 26 September 2017

COMPANION ANIMALS REGULATION 2008

ORDER

Organisations approved by the Chief Executive, Local Government
 under clause 16(d) of the Companion Animals Regulation 2008

Pursuant to clause 16(d) of the *Companion Animals Regulation 2008*, the organisation listed in Schedule 1 is hereby approved, subject to the conditions contained in Schedule 2.

SCHEDULE 1

Name of organisation	Address of organisation
Hounds on the Rebound	28 Fourth Street HENTY NSW 2658

SCHEDULE 2

1. The exemption under clause 16(d) of the *Companion Animals Regulation 2008* from the requirements of section 9 of the *Companion Animals Act 1998* only applies to an animal in the custody of an organisation listed in Schedule 1:
 - a) if the organisation is holding that animal for the sole purpose of re-housing the animal with a new owner; and
 - b) if the organisation maintains appropriate records that show compliance with the *Companion Animals Act 1998*, *Companion Animals Regulation 2008* and the Guidelines for Approval to be an Organisation Exempt from Companion Animal Registration under clause 16(d) of the *Companion Animals Regulation 2008*; and
 - c) if the organisation maintains a register that is made available to the relevant local council and the Office of Local Government as requested. The Register must list the names of all carers involved in the rehoming of animals and the locations of all animals received under the exemption while in the custody of the organisation.
2. The exemption under clause 16(d) of the *Companion Animals Regulation 2008* from the requirements of section 9 of the *Companion Animals Act 1998* expires five years from the date of this order, unless revoked or varied at an earlier time.

Sonja Hammond
 Manager, Performance
 Office of Local Government

Date: 22 September 2017

COMPANION ANIMALS REGULATION 2008
ORDER

Organisations approved by the Chief Executive, Local Government
under clause 16(d) of the Companion Animals Regulation 2008

Pursuant to clause 16(d) of the *Companion Animals Regulation 2008*, the organisation listed in Schedule 1 is hereby approved, subject to the conditions contained in Schedule 2.

SCHEDULE 1

Name of organisation	Address of organisation
NSW Bull Terrier Rescue Inc.	PO Box 413 JESMOND NSW 2299

SCHEDULE 2

1. The exemption under clause 16(d) of the *Companion Animals Regulation 2008* from the requirements of section 9 of the *Companion Animals Act 1998* only applies to an animal in the custody of an organisation listed in Schedule 1:
 - a) if the organisation is holding that animal for the sole purpose of re-housing the animal with a new owner; and
 - b) if the organisation maintains appropriate records that show compliance with the *Companion Animals Act 1998*, *Companion Animals Regulation 2008* and the Guidelines for Approval to be an Organisation Exempt from Companion Animal Registration under clause 16(d) of the *Companion Animals Regulation 2008*; and
 - c) if the organisation maintains a register that is made available to the relevant local council and the Office of Local Government as requested. The Register must list the names of all carers involved in the rehoming of animals and the locations of all animals received under the exemption while in the custody of the organisation.
2. The exemption under clause 16(d) of the *Companion Animals Regulation 2008* from the requirements of section 9 of the *Companion Animals Act 1998* expires five years from the date of this order, unless revoked or varied at an earlier time.

Sonja Hammond
Manager, Performance
Office of Local Government

Date: 25 September 2017

COMPANION ANIMALS REGULATION 2008
ORDER

Organisations approved by the Chief Executive, Local Government
under clause 16(d) of the Companion Animals Regulation 2008

Pursuant to clause 16(d) of the *Companion Animals Regulation 2008*, the organisation listed in Schedule 1 is hereby approved, subject to the conditions contained in Schedule 2.

SCHEDULE 1

Name of organisation	Address of organisation
Shar Pei Rescue Inc.	U22 6-14 Highfield Road QUAKERS HILL NSW 2763

SCHEDULE 2

1. The exemption under clause 16(d) of the *Companion Animals Regulation 2008* from the requirements of section 9 of the *Companion Animals Act 1998* only applies to an animal in the custody of an organisation listed in Schedule 1:
 - a) if the organisation is holding that animal for the sole purpose of re-housing the animal with a new owner; and

- b) if the organisation maintains appropriate records that show compliance with the *Companion Animals Act 1998*, *Companion Animals Regulation 2008* and the Guidelines for Approval to be an Organisation Exempt from Companion Animal Registration under clause 16(d) of the *Companion Animals Regulation 2008*; and
 - c) if the organisation maintains a register that is made available to the relevant local council and the Office of Local Government as requested. The Register must list the names of all carers involved in the rehoming of animals and the locations of all animals received under the exemption while in the custody of the organisation.
2. The exemption under clause 16(d) of the *Companion Animals Regulation 2008* from the requirements of section 9 of the *Companion Animals Act 1998* expires five years from the date of this order, unless revoked or varied at an earlier time.

Sonja Hammond
Manager, Performance
Office of Local Government

Date: 27 September 2017

DANGEROUS GOODS (ROAD AND RAIL TRANSPORT) ACT 2008

Exemption Order No. 007/17

I, Meagan McCool, Director, Hazardous Chemical Facilities and Safety Management Audits, SafeWork NSW, pursuant to section 42 of the *Dangerous Goods (Road and Rail Transport) Act 2008* hereby grant exemption from compliance with clauses 54, 56, and 57 of the *Dangerous Goods (Road and Rail Transport) Regulation 2014*.

Dated this 21st day of September 2017

Meagan McCool
Director, Hazardous Chemical Facilities and Safety Management Audits
SafeWork NSW

1. Name of Exemption

This Exemption Order is the *Dangerous Goods (Road and Rail Transport) Regulation 2014*, Exemption Order No. 007/17.

2. Commencement

This Exemption Order commences on the date of gazettal and has effect until 30 September 2022, unless otherwise varied or cancelled.

3. Definitions

In this Exemption Order;

ADG Code means the *Australian Code for the Transport of Dangerous Goods by Road and Rail* published by the National Transport Commission, as in force or remade from time to time.

authorised officer has the same meaning as in section 4 of the *Dangerous Goods (Road and Rail Transport) Act 2008*

Category A infectious substance means dangerous goods classified as Division 6.2 under the ADG Code and assigned to:

UN 2814 (INFECTIOUS SUBSTANCE, AFFECTING HUMANS); or

UN 2900 (INFECTIOUS SUBSTANCE, AFFECTING ANIMALS only).

Category A medical waste means solid waste containing Category A infectious substances generated from the medical treatment of humans or the veterinary treatment of animals, and not including waste from bio-research or liquid waste.

4. Exemption

This Exemption Order is made by SafeWork NSW, a Competent Authority, pursuant to subsection 42(2) of the *Dangerous Goods (Road and Rail Transport) Act 2008*.

This Exemption Order applies to the class of persons comprised of suppliers of packaging, consignors and packers, in relation to the packaging of Category A medical waste for road transport.

This Exemption Order exempts the abovementioned class of persons from compliance with the following clauses of the *Dangerous Goods (Road and Rail Transport) Regulation 2014*:

Part 4 - Packaging

Division 3 - Prohibition on the sale or supply of non-compliant packaging

Clause 54 - Offence to sell or supply non-compliant packaging

Division 4 - Offences relating to general packaging

Clause 56 - Duty on consignors

Clause 57 - Duty on packers

This Exemption Order is subject to the conditions specified in Schedule 1.

This Exemption Order is valid in New South Wales.

SCHEDULE 1

- 1) Category A medical waste must be packed in a triple packaging system consisting of:
 - a) An inner packaging being a plastic bag closed and sealed such that it is capable of retaining liquids under normal conditions of transport, except as otherwise provided in this Schedule, and
 - b) An intermediate packaging being a plastic bag closed and sealed such that it is capable of retaining liquids under normal conditions of transport, and
 - c) A rigid outer packaging being a UN approved 1H2 removable head plastic drum, or 4H2 solid plastic box, approved to not less than a Packing Group II level for solids, and capable of retaining liquids under normal conditions of transport, and
 - d) Absorbent material within the inner or intermediate packaging in sufficient quantity to absorb all residual liquid present in the Category A medical waste.
- 2) Inner and intermediate plastic bags must be capable of passing the tests for tear and impact resistance according to ISO 7765-1:1988 "Plastics film and sheeting – Determination of impact resistance by the free-falling dart method – Part 1: Staircase methods" and ISO 6383-2:1983 "Plastics – Film and sheeting – Determination of tear resistance – Part 2: Elmendorf method". Each bag must have an impact resistance of at least 165 g and a tear resistance of at least 480 g in both parallel and perpendicular planes with respect to the length of the bag.
- 3) The maximum permitted net mass of each plastic bag is 30 kg.
- 4) Fragile articles contaminated with Category A medical waste must be packed in a rigid inner packaging capable of retaining liquids under normal conditions of transport, in lieu of an inner plastic bag.
- 5) Sharp objects contaminated with Category A medical waste must be packed in a rigid inner packaging certified to Australian Standard 4031 and capable of retaining liquids under normal conditions of transport, in lieu of an inner plastic bag.
- 6) Category A medical waste must be consigned with terms it be destroyed within 24 hours of collection, so far as is reasonably practicable.
- 7) A copy of this Exemption Order must be provided by the consignor to the driver with each load of Category A medical waste.

RETENTION OF TITLE

His Excellency the Governor has been pleased to approve of the retention of the title "The Honourable" by The Honourable Edward Pickering who served as a Minister from 25 March 1988 until 30 August 1992. Mr Pickering was also a Member of the Legislative Council from 13 October 1976 until 11 October 1995.

RURAL FIRES ACT 1997

Local Bush Fire Danger Period Temporary Variation

Pursuant to Section 82 of the *Rural Fires Act 1997* as amended, the Commissioner of the NSW Rural Fire Service, following consultation with the local stakeholders, declares the following Local Bush Fire Danger Period Variation:

Area of Variation:

Cootamundra Gundagai Regional Council

The Local Bush Fire Danger period has been extended for the period 1 October 2017 until 31 March 2018.

During this period permits pursuant to Section 87 of the *Rural Fires Act 1997* as amended will be required for the lighting of fire for the purposes of land clearance or fire breaks.

Dated: 26/9/2017

ROB ROGERS AFSM
Deputy Commissioner
Executive Director, Operations
Delegate

RURAL FIRES ACT 1997

Local Bush Fire Danger Period Temporary Variation

Pursuant to Section 82 of the *Rural Fires Act 1997* as amended, the Commissioner of the NSW Rural Fire Service, following consultation with the local stakeholders, declares the following Local Bush Fire Danger Period Variation:

Area of Variation:

Riverina Incorporating:

Coolamon Shire Council
Junee Shire Council
Lockhart Shire Council
Wagga Wagga City Council

The Local Bush Fire Danger period has been extended for the period 1 October 2017 until 31 March 2018.

During this period permits pursuant to Section 87 of the *Rural Fires Act 1997* as amended will be required for the lighting of fire for the purposes of land clearance or fire breaks.

Dated: 26/9/2017

ROB ROGERS AFSM
Deputy Commissioner
Executive Director, Operations
Delegate

RURAL FIRES ACT 1997

Local Bush Fire Danger Period Temporary Variation

Pursuant to Section 82 of the *Rural Fires Act 1997* as amended, the Commissioner of the NSW Rural Fire Service, following consultation with the local stakeholders, declares the following Local Bush Fire Danger Period Variation:

Area of Variation:

Snowy Valleys Council

The Local Bush Fire Danger period has been revoked for the period 1 October 2017 until 31 October 2017.

During this period permits pursuant to Section 87 of the *Rural Fires Act 1997* as amended will be required for the lighting of fire for the purposes of land clearance or fire breaks.

Dated: 26/9/2017

ROB ROGERS AFSM
Deputy Commissioner
Executive Director, Operations
Delegate

SURVEYING AND SPATIAL INFORMATION ACT 2002

Restoration of Name to the Register of Surveyors

PURSUANT to the provisions of the *Surveying and Spatial Information Act 2002*, Section 10A (3), the undermentioned Land Surveyors has been restored to the Register of Surveyors.

Name	Date of Original Registration	Removal Date	Restoration Date
BURG Michael John	21 January 1987	01 November 2005	21 September 2017
CARMEN Evan David	30 March 1990	01 September 2017	18 September 2017
COOPER Barry Joseph	13 March 1981	01 September 2017	01 September 2017
DEVERIDGE Scott Laurence	07 April 2008	01 September 2017	12 September 2017
FRASCA Joseph Patrick	25 September 1997	01 September 2017	12 September 2017
GOW Douglas James	06 January 1986	01 September 2017	20 September 2017
KIRKWOOD Michael Manus	21 March 1978	01 September 2017	08 September 2017
McFALL Glenn Arthur	23 September 1994	01 September 2017	14 September 2017
RITCHIE Wayne Vincent	24 September 1982	01 September 2008	22 September 2017
ROGERS Brian Phillip	14 September 1984	01 September 2017	15 September 2017
STIVANO Paul John	18 October 2004	01 September 2017	21 September 2017

Narelle Underwood
President

Michael Spiteri
Registrar

SURVEYING AND SPATIAL INFORMATION ACT 2002

Restoration of Name to the Register of Surveyors

PURSUANT to the provisions of the *Surveying and Spatial Information Act 2002*, Section 10A (3), the undermentioned Mining Surveyors (Unrestricted) has been restored to the Register of Surveyors.

Name	Date of Original Registration	Removal Date	Restoration Date
BOARDMAN Andrew James	01 October 2009	01 September 2017	21 September 2017

Narelle Underwood
President

Michael Spiteri
Registrar

SURVEYING AND SPATIAL INFORMATION ACT 2002

Restoration of Name to the Register of Surveyors

PURSUANT to the provisions of the *Surveying and Spatial Information Act 2002*, Section 10A (3), the undermentioned Mining Surveyors Underground Metalliferous and Open Cut has been restored to the Register of Surveyors.

Name	Date of Original Registration	Removal Date	Restoration Date
HEINRICH Shelley Anne	29 July 2013	01 September 2017	15 September 2017

Narelle Underwood
President

Michael Spiteri
Registrar

TRANSPORT ADMINISTRATION ACT 1988

LAND ACQUISITION (JUST TERMS COMPENSATION) ACT 1991

Notice of Compulsory Acquisition of Land in the Local Government Area of Northern Beaches

Transport for NSW by its delegate declares, with the approval of His Excellency the Governor, that the land described in the schedules below is acquired by compulsory process under the provisions of the *Land Acquisition (Just Terms Compensation) Act 1991* as authorised by clause 11 of Schedule 1 of the *Transport Administration Act 1988* for the purposes of the *Transport Administration Act 1988*.

Stephen Troughton
Deputy Secretary
Infrastructure and Services
Transport for NSW

SCHEDULE 1

A lease on the terms set out in lease document TNB022017 for a term of thirty (30) months commencing on the date that this notice of compulsory acquisition is published in the New South Wales Government Gazette. The lease shall in respect of the parcels of land described in Schedule 2, be between the registered proprietor of the land described in Schedule 2 (as Lessor) and Transport for NSW (as Lessee). A copy of lease document TNB022017 is located in the office of Transport for NSW at Chatswood and in the office of the Northern Beaches Council at Dee Why.

SCHEDULE 2

All that piece of land situated in the Local Government Area of Northern Beaches, Parish of Manly Cove and County of Cumberland shown hatched red in the Plan of Acquisition drawing number TNB022017CL, comprising the land in Folio Identifiers: A/445551, B/445551 (Volume 7981, Folio 245), 7/12600, 10/12600 (Volume 4241, Folio 39), Auto-Consol 6851-156 (being Lots 11-14/12600, Volume 6851, Folio 156), 15/12600 (Volume 3700, Folio 161), 16/12600 (Volume 3975, Folio 191), 17/12600 (Volume 3698, Folio 201) and 27/12600, said to be in the possession of Northern Beaches Council (registered proprietor), **but excluding from the acquisition:**

- minerals and reservations and conditions in favour of the Crown – see Crown Grant(s) pertaining to the land Folio Identifier A/445551;
- that part of the land in Folio Identifier A/445551 accommodating the heritage bus shelter;
- that part of the land in Folio Identifier A/445551 leased to Espresso Head Too Pty Limited (AI204700), expiring 14/11/2018 and AK987063 Transfer of Lease AI204700, Lessee now Little Parker Pty Ltd;
- that part of the land in Folio Identifier 27/12600 leased (AC404012) to Manly Warringah Kayak Club;
- reservations and conditions in the Crown Grant(s) pertaining to the land Folio Identifier 27/12600;
- reservations and conditions in the Crown Grant(s) pertaining to the land Folio Identifier B/445551 (Volume 7981, Folio 245);
- minerals (s.134 *Public Works Act 1900*) pertaining to Folio Identifier B/445551 (Volume 7981, Folio 245);

- H340410 Caveat by the Registrar General pertaining to the land Folio Identifier B/445551 (Volume 7981, Folio 245);
- reservations and conditions in the Crown Grant(s) pertaining to the land Folio Identifier 15/12600 (Volume 3700, Folio 161);
- minerals (s.141 *Public Works Act 1912*) pertaining to the land Folio Identifier 15/12600 (Volume 3700, Folio 161);
- G649107 Caveat by the Registrar General pertaining to the land Folio Identifier 15/12600 (Volume 3700, Folio 161);
- A125980 minerals (s.134 *Public Works Act 1900*) pertaining to the land Folio Identifier 10/12600 (Volume 4241, Folio 39);
- A125980 minerals (s.141 *Public Works Act 1912*) pertaining to the land Folio Identifier 10/12600 (Volume 4241, Folio 39);
- G649107 Caveat by the Registrar General pertaining to the land Folio Identifier 10/12600 (Volume 4241, Folio 39);
- reservations and conditions in the Crown Grant(s) pertaining to the land Folio Identifier 7/12600;
- reservations and conditions in the Crown Grant(s) pertaining to the land Folio Identifier 17/12600 (Volume 3698, Folio 201);
- G718574 Caveat by the Registrar General pertaining to the land Folio Identifier 17/12600 (Volume 3698, Folio 201);
- reservations and conditions in the Crown Grant(s) pertaining to the land Folio Identifier 16/12600 (Volume 3975, Folio 191);
- minerals (s.141 *Public Works Act 1912*) pertaining to the land Folio Identifier 16/12600 (Volume 3975, Folio 191);
- reservations and conditions in the Crown Grant(s) pertaining to the land Folio Identifier Auto-Consol 6851-156 (being Lots 11-14/12600, Volume 6851, Folio 156);
- minerals (s.134 *Public Works Act 1900*) pertaining to the land Folio Identifier Auto-Consol 6851-156 (being Lots 11-14/12600, Volume 6851, Folio 156);
- minerals (s.141 *Public Works Act 1912*) pertaining to the land Folio Identifier Auto-Consol 6851-156 (being Lots 11-14/12600, Volume 6851, Folio 156), and
- G649107 Caveat by the Registrar General pertaining to the land Folio Identifier Auto-Consol 6851-156 (being Lots 11-14/12600, Volume 6851, Folio 156).

A copy of the Plan of Acquisition drawing number TNB022017CL is located in the office of Transport for NSW at Chatswood and in the office of the Northern Beaches Council at Dee Why.

SCHEDULE 3

A lease on the terms set out in lease document TNB012017 for a term of thirty (30) months commencing on the date that this notice of compulsory acquisition is published in the New South Wales Government Gazette. The lease shall in respect of the parcel of land described in Schedule 4, be between the registered proprietor of the land described in Schedule 4 (as Lessor) and Transport for NSW (as Lessee). A copy of lease document TNB012017 is located in the office of Transport for NSW at Chatswood and in the office of the Northern Beaches Council at Dee Why.

SCHEDULE 4

All that piece of land situated in the Local Government Area of Northern Beaches, Parish of Manly Cove and County of Cumberland shown hatched red in the Plan of Acquisition drawing number TNB012017CL, being part of the land in Folio Identifier 1/1064208 (Lot 1 in Deposited Plan 1064208), said to be in the possession of Northern Beaches Council (registered proprietor), but **excluding from the acquisition**:

- G399104 Caveat by the Registrar General affecting the part formerly in 1/34314 and 1/547505;
- Z429092 Restriction(s) on the use of land affecting the part formerly in 1-3/13460, 7-8/13460 and 1/535904;
- reservations and conditions in the Crown Grant(s), and
- minerals reserved by the grant of Portion 40.

A copy of the Plan of Acquisition drawing number TNB012017CL is located in the office of Transport for NSW at Chatswood and in the office of the Northern Beaches Council at Dee Why.

Transport for NSW Document Number: 5562910_1

TRANSPORT ADMINISTRATION ACT 1988

LAND ACQUISITION (JUST TERMS COMPENSATION) ACT 1991

Notice of Compulsory Acquisition of Interests in Land for the Purposes of the Transport Administration Act 1988

Transport for NSW by its delegate declares, with the approval of His Excellency the Governor, that the easement for support and protection works over the land described in the schedule below is acquired by compulsory process under the provisions of the *Land Acquisition (Just Terms Compensation) Act 1991* as authorised by clause 11 of Schedule 1 of the *Transport Administration Act 1988* for the purposes of the *Transport Administration Act 1988*.

IVAN GLAVINIC
Deputy Program Director – Sydney Metro

TRANSPORT FOR NSW

SCHEDULE 1

An easement for support and protection works on the terms set out in Schedule 2 over that part of the piece of land situated in the Local Government Area of Sydney, Parish of St Phillip and County of Cumberland, comprising Lot 2 in Deposited Plan 869022, shown marked "(E)" on Plan of Acquisition Surveyors Reference PR124856-48-001-DP1, a copy of which is set out in Schedule 3, said to be in the ownership of The Council of the City of Sydney.

An easement for support and protection works on the terms set out in Schedule 2 over that part of High Street, Barangaroo shown marked "(E)" on Plan of Acquisition Surveyors Reference PR124856-48-001-DP1, a copy of which is set out in Schedule 3, said to be in the ownership of The Council of the City of Sydney.

SCHEDULE 2

1. EASEMENT FOR SUPPORT AND PROTECTION WORKS

1.1 Easement summary

This Easement provides the Authority Benefited with:

- (a) access to the Easement Site for the purpose of installing the Support and Protection Works; and
- (b) the right to have the Support and Protection Works remain on the Easement Site at all times until expiry of the Easement under clause 1.3.

1.2 Terms of the easement

- (a) The Owner of the Lot Burdened grants to the Authority Benefited full, free and unimpeded right for the Authority Benefited to:
 - (i) enter on, pass and repass over the Easement Site at all times with or without Equipment to carry out the Support and Protection Works and do anything reasonably necessary for that purpose including:
 - (A) entering the Easement Site; and
 - (B) taking anything on to the Easement Site; and
 - (ii) have the Support and Protection Works remain on the Easement Site.
- (b) In exercising its rights under this Easement, the Authority Benefited must:
 - (i) make good any damage to the Easement Site, Lot Burdened and Improvements to the extent caused by the Authority Benefited;
 - (ii) carry out all activities so as to cause as little inconvenience as is reasonably practicable to the Owner of the Lot Burdened or any Occupier;
 - (iii) take all necessary steps to minimise any adverse interference caused by the Authority Benefited to the Owner of the Lot Burdened or any Occupier; and
 - (iv) comply with all relevant laws and the Planning Approval relating to the exercise of those rights.

1.3 Expiry of the easement

- (a) This Easement will expire on the earlier to occur of:
 - (i) 30 July 2021; and

- (ii) the date on which the Authority Benefited gives the Owner of the Lot Burdened notice that it no longer requires the rights under this Easement.
- (b) If this Easement has expired under paragraph (a) the Owner of the Lot Burdened and the Authority Benefited must take all reasonable steps to remove this Easement from the title of the Lot Burdened as soon as practicable, including preparing and executing all necessary documents and producing the relevant certificates of title at Land and Property Information NSW.

The name of the persons empowered to release, vary or modify this easement:

The Authority Benefited.

2. GENERAL

2.1 Exercise of the benefit of the Easement

The Authority Benefited may, in its discretion, permit any of its Authorised Users to exercise its rights and perform its obligations under this Easement from time to time.

2.2 Conditions

Each of the Conditions constitute and are covenants and agreements by and between the Authority Benefited and the Owner of the Lot Burdened for themselves and their respective successors, assigns and transferees with the intention and agreement that the benefit and burden of such covenants and agreements must pass with the benefit and burden of the Easement.

2.3 Definitions

Acquisition Notice means the acquisition notice effecting the acquisition of this Easement published in the Government Gazette.

Authorised Users means the agents, employees, contractors (and each of their subcontractors at any level) and consultants of the Authority Benefited and any other person authorised by the Authority Benefited to exercise the rights and perform the obligations of an Authorised User under this Easement.

Authority Benefited means Transport for NSW (ABN 18 804 239 602), a New South Wales Government agency constituted by section 3C of the *Transport Administration Act 1988* (NSW).

Conditions means the conditions contained in each Easement, excluding the section entitled "Easement summary" and including the general provisions set out in this clause 2.

Easement means the easement in this instrument and includes the Conditions in relation to that easement.

Easement Site means the easement site described in Schedule 1 of the Acquisition Notice.

Equipment means all necessary tools, implements, materials, machinery and vehicles.

Improvements means any improvements located within the Easement Site at the commencement of the Easement.

Government Gazette means the official journal published by the NSW Government containing proclamations and notifications, including land acquisition notices.

Lot Burdened means the Lot set out in Schedule 1 of the Acquisition Notice.

Occupier means any person who is legally entitled and authorised to occupy any part of Lot Burdened from time to time.

Owner of the Lot Burdened means every person who is at any time entitled to an estate or interest in the Lot Burdened, including without limitation any freehold or leasehold estate or interest in possession in the Lot Burdened and each part of the Lot Burdened in relation to the Lot Burdened.

Project Approval means the approval for the Project issued by the Minister for Planning in accordance with the *Environmental Planning & Assessment Act 1979* (NSW) dated 9 January 2017, for Application No. SSI 15_7400, as modified from time to time.

Project means the design, construction (including any demolition required to enable construction to proceed or as a necessary part of any construction), operation and maintenance of the Sydney Metro City & Southwest project on land adjoining or in the vicinity of the Lot Burdened.

Rock Anchors means ground anchors, rock anchors, rock bolts, rock pinning, soil nails, rock dowels and other structures or equipment.

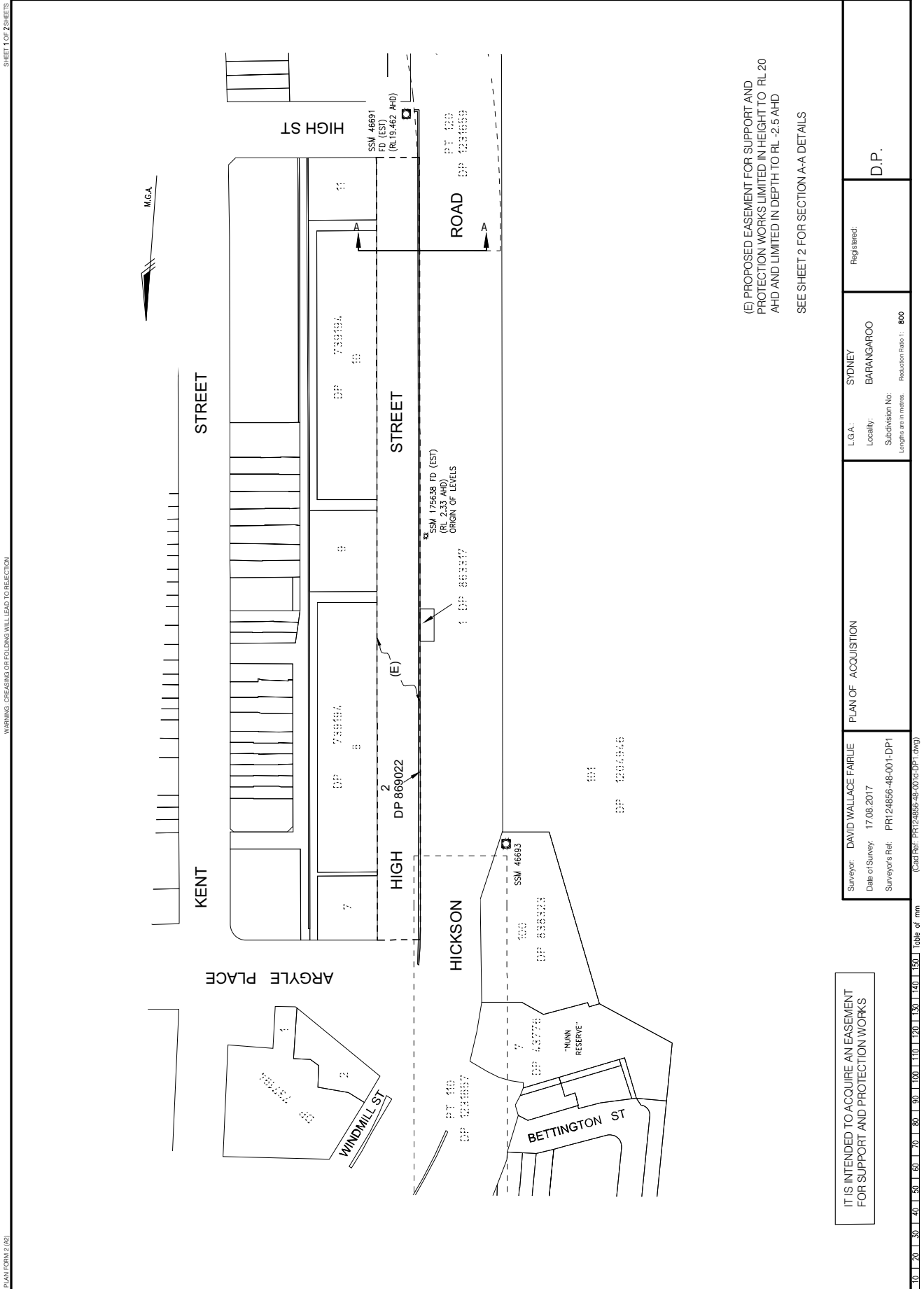
Support and Protection Works means:

- (a) installation of Rock Anchors;
- (b) installation of weep holes;
- (c) patching of anchor holes in render; and
- (d) installation of support netting or mesh,

in the Improvements on the Lot Burdened, and:

- (e) all works and activities associated with the works set out in paragraphs (a)-(d), including the replacement or removal of Rock Anchors; and
- (f) all ancillary works required for the purpose of supporting or protecting the works on adjoining land being undertaken by the Authority Benefited or underpinning, supporting or protecting improvements erected on the Lot Burdened.

SCHEDULE 3



WARNING: CHECKING OF FOLDING WILL LEAD TO REJECTION

PLAN FORM 2 (A3)

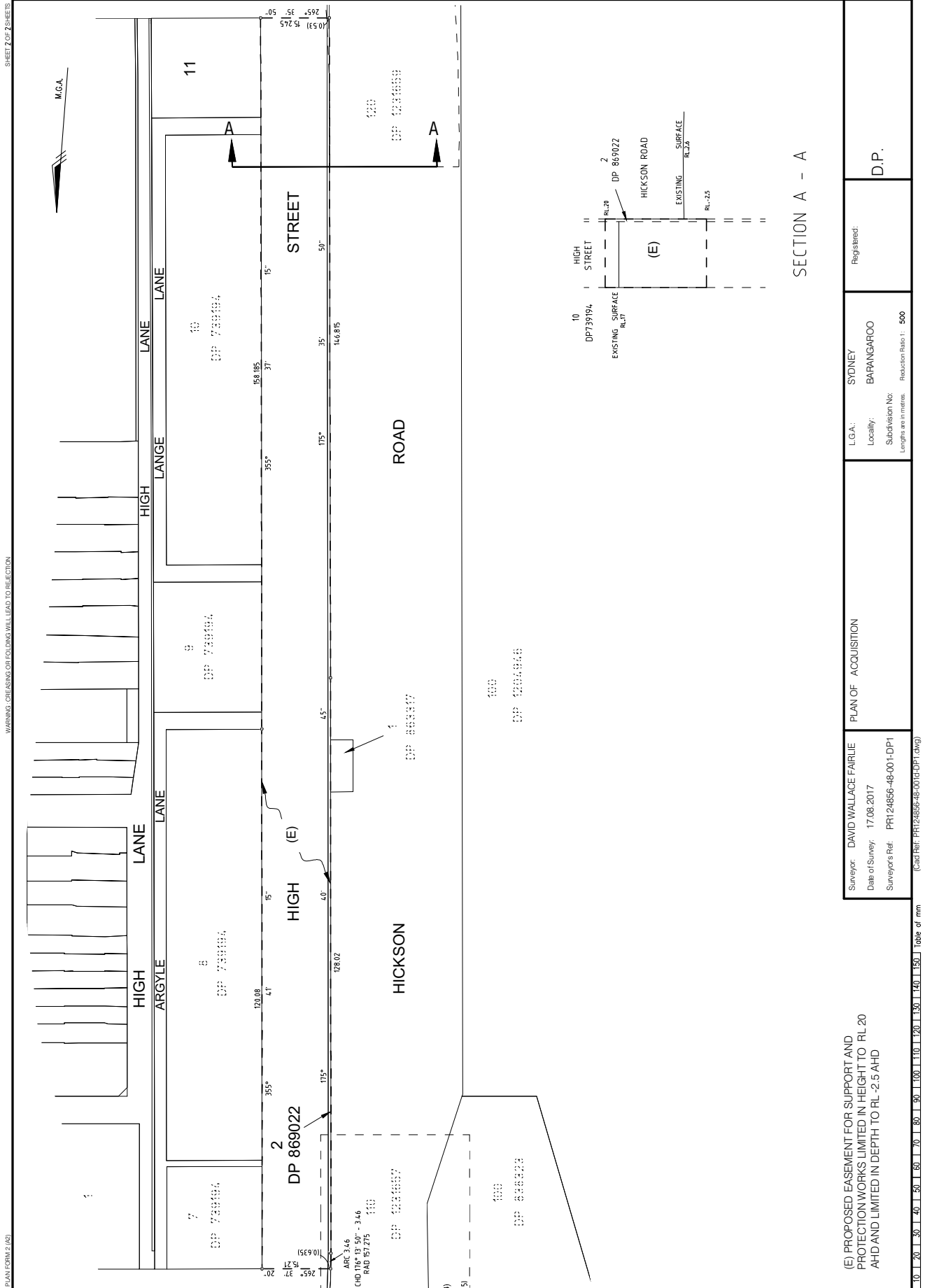
IT IS INTENDED TO ACQUIRE AN EASEMENT FOR SUPPORT AND PROTECTION WORKS

Surveyor: DAVID WALLACE FAIRLIE
 Date of Survey: 17.06.2017
 Surveyor's Ref: PPI 24856-48-001-DP1
(Card Ref: PPI24856-48-001-DP1.dwg)

PLAN OF ACQUISITION

L.S.A.: SYDNEY
 Locality: BARANGAROO
 Subdivision No:
Lengths are in metres. Reduction Ratio: 1: 800

D.P.



PLAN FORM 2 (A2)

WARNING: CHECKING OF FOLDING WILL LEAD TO REJECTION

SHEET 7 OF 2 SHEETS

Surveyor: DAVID WALLACE FAIRLIE	PLAN OF ACQUISITION	Registered:
Date of Survey: 17.08.2017		
Surveyor's Ref: PRI 24856-48-001-DP1		

(Card Ref: PRI24856-48-001-DP1.dwg)

(E) PROPOSED EASEMENT FOR SUPPORT AND PROTECTION WORKS LIMITED IN HEIGHT TO RL 20 AHD AND LIMITED IN DEPTH TO RL -2.5 AHD

L.S.A.: SYDNEY
Locality: BARANGAROO
Subdivision No:
Lengths are in metres. Reduction Ratio: 1: 500

D.P.

(Transport for NSW Document Number: SM17/0005196 – SM-17-00040685)

COUNCIL NOTICES

BALLINA SHIRE COUNCIL

ROADS ACT 1993

Naming of Roads

Notice is hereby given that Ballina Shire Council, pursuant to section 162 of the *Roads Act 1993*, has officially named the road(s) as shown hereunder:

Name	Locality
ELVERY LANE	Alstonville, Wollongbar
Description	
1.765 km long road starts at intersection with Pearces Creek Rd Alsonville, continues through new sports centre, and ends at intersection with Ramses St Wollongbar.	

PAUL HICKEY, General Manager, Ballina Shire Council, PO Box 450, BALLINA NSW 2478

GNB Ref: 0182

[9337]

SHELLHARBOUR CITY COUNCIL

ROADS ACT 1993

Naming of Roads

Notice is hereby given that Shellharbour City Council, pursuant to section 162 of the *Roads Act 1993*, has officially named the road(s) as shown hereunder:

Name	Locality
NAROOMA STREET	Tullimbar
Description	
commences at Balmoral Parade and extends to Bodalla Street	

Name	Locality
BOMBALA STREET	Tullimbar
Description	
links Terragong Street with Tomerong Street	

Name	Locality
BODALLA STREET	Tullimbar
Description	
commences at Balmoral Parade	

Name	Locality
BENDALONG STREET	Tullimbar
Description	
links Terragong Street with Tomerong Street	

CAREY MCINTYRE, General Manager, Shellharbour City Council, Locked Bag 155, SHELLHARBOUR CITY CENTRE NSW 2529

GNB Ref: 0183

[9338]

SHELLHARBOUR CITY COUNCIL

ROADS ACT 1993

Naming of Roads

Notice is hereby given that Shellharbour City Council, pursuant to section 162 of the *Roads Act 1993*, has officially named the road(s) as shown hereunder:

Name	Locality
WILDFLOWER CRESCENT	Calderwood
Description	
Located off Excelsior Drive	

Name	Locality
STARLING DRIVE	Calderwood
Description	
Between Brotheridge Avenue and Wildflower Crescent	

Name	Locality
SARSPARILLA WAY	Calderwood
Description	
Between Excelsior Drive and Bushranger Parade	

Name	Locality
PONY DRIVE	Calderwood
Description	
Between Excelsior Drive and Wildflower Crescent	

Name	Locality
HOLSTEIN STREET	Calderwood
Description	
Between Excelsior Drive and Wildflower Crescent	

Name	Locality
FAIRY WREN CLOSE	Calderwood
Description	
located off Wildflower Crescent	

Name	Locality
EXCELSIOR DRIVE	Calderwood
Description	
Between Escarpment Drive and Brotheridge Avenue	

Name	Locality
DYMOCK DRIVE	Calderwood
Description	
Between Excelsior Drive and Wildflower Crescent	

Name	Locality
DAISY COURT	Calderwood
Description	
Located off Wildflower Crescent	

Name	Locality
DAIRYMAN PLACE	Calderwood
Description	
Located off Coral Tree Crescent	

Name	Locality
CORAL TREE CRESCENT	Calderwood
Description	
Located off Brotheridge Avenue	

CAREY MCINTYRE, General Manager, Shellharbour City Council, Locked Bag 155, SHELLHARBOUR CITY CENTRE NSW 2529

GNB Ref: 0158

[9339]

SHOALHAVEN CITY COUNCIL

ROADS ACT 1993

Naming of Roads

Notice is hereby given that Shoalhaven City Council, pursuant to section 162 of the *Roads Act 1993*, has officially named the road(s) as shown hereunder:

Name	Locality
ROLFE STREET	Tomerong
Description	
Short road off Parnell Road, formed for approximately 150m, then unformed looping around towards Inglewood Crescent. This section of road was formerly known as Inglewood Crescent.	

RUSS PIGG, General Manager, Shoalhaven City Council, PO Box 42, NOWRA NSW 2541

GNB Ref: 0180

[9340]

WARRUMBUNGLÉ SHIRE COUNCIL

ROADS ACT 1993

Naming of Roads

Notice is hereby given that Warrumbungle Shire Council, pursuant to section 162 of the *Roads Act 1993*, has officially named the road(s) as shown hereunder:

Name	Locality
BRAINS LANE	Coonabarabran
Description	
Off of John Street, South of Ford Dealership	

PHILIP SOUTHWELL, Emergency Services Coordinator, Warrumbungle Shire Council, 22 John St, COONABARABRAN NSW 2357

GNB Ref: 0179

[9341]

WARRUMBUNGL SHIRE COUNCIL

ROADS ACT 1993

Naming of Roads

Notice is hereby given that Warrumbungle Shire Council, pursuant to section 162 of the *Roads Act 1993*, has officially named the road(s) as shown hereunder:

Name	Locality
WOTTON LANE	Coolah
Description	
Off of Central Lane. Parallel to Goddard St	

Name	Locality
WOOS LANE	Coonabarabran
Description	
Off of John Street, North of Ford Dealership	

Name	Locality
KINROSS ROAD	Baradine
Description	
Currently named Findlays Road. Bounded to the north by Caledonia Road and Munns Road to the south.	

Name	Locality
ECROYDS ROAD	Baradine
Description	
Road to the north off of MR129-W-2, locality Baradine. Last road on right (heading west towards Coonamble) prior to Council boundaries.	

Name	Locality
DAROUBLE ROAD	Purlewaugh
Description	
Road of off MR129-E Road	

Name	Locality
COBBORA ROAD	Dunedoo
Description	
To officially rename portions of Cobbora Road to remove confusion of name. Road sections are called Merotherie Street and Martin Streets.	

Name	Locality
CHAPMANS LANE	Box Ridge
Description	
Road runs east off of Box Ridge Road, with a small subdivision.	

PHILIP SOUTHWELL, Emergency Services Coordinator, Warrumbungle Shire Council, 22 John St, COONABARABRAN NSW 2357

PRIVATE NOTICES

Estate Notices

NOTICE OF INTENDED DISTRIBUTION
ESTATE OF STEPHEN DESMOND MORGAN
GRANT MADE 16 AUGUST 2017

Any person having any claim upon the estate of STEPHEN DESMOND MORGAN late of 79 Nowack Avenue, Umina Beach who died on 23 June 2017, must send particulars of the claim to the legal personal representative for the care of Cleary Solicitors, 9 Broken Bay Road, Ettalong Beach within 30 days from publication of this notice. After that time and after 6 months from the date of death of the deceased the legal representative intends to distribute the property in the estate having regard only to the claims of which the legal personal representative had notice at the time of distribution.

[9343]