



Government Gazette

of the State of

New South Wales

Number 125

Friday, 23 November 2018

The New South Wales Government Gazette is the permanent public record of official NSW Government notices. It also contains local council, private and other notices.

From 1 January 2018, each notice in the Government Gazette has a unique identifier that appears in square brackets at the end of the notice and that can be used as a reference for that notice (for example, [n2018-14]).

The Gazette is compiled by the Parliamentary Counsel's Office and published on the NSW legislation website (www.legislation.nsw.gov.au) under the authority of the NSW Government. The website contains a permanent archive of past Gazettes.

To submit a notice for gazettal – see Gazette Information.

GOVERNMENT NOTICES

Rural Fire Service Notices

TOTAL FIRE BAN ORDER

Prohibition on the Lighting, Maintenance and Use of Fires in the Open Air

Being of the opinion that it is necessary or expedient in the interests of public safety to do so, I direct by this order that the following parts of the State for the periods specified the lighting, maintenance or use of any fire in the open air is prohibited (subject to the exemptions specifically listed hereunder and further set out in the *Schedule of standard exemptions to total fire bans* published in the NSW Government Gazette No 16 of 9 February 2018):

Fire Weather Area	Classes of Exemption
Greater Hunter	2, 3, 4, 5, 6, 7, 8, 9, 10, 11, 12, 13, 14, 15, 16, 17, 18

This direction shall apply for the periods specified hereunder:

00:01 hours to 23:59 hours on Thursday 22 November 2018.

SHANE FITZSIMMONS AFSM

Commissioner

By delegation from the Minister for Emergency Services

[n2018-3970]

Miscellaneous Instruments

FIRE BRIGADES ACT 1989

Order under Section 5 (2)

D. HURLEY, Governor

I, General The Honourable DAVID HURLEY, AC DSC (Ret'd), Governor of the State of New South Wales, with the advice of the Executive Council and in pursuance of section 5 (2) of the *Fire Brigades Act 1989*, do, by this my Order, vary the Orders published in the Government Gazette No 80 of 15 June 2007 and reconstitute the Tumbarumba Fire District in the following Schedule and declare that the provisions of the Fire Brigades Act shall apply to the area described in the Schedule.

Signed at Sydney, this 17th day of October 2018

DAVID HURLEY,
Governor

By His Excellency's Command

TROY GRANT MP,
Minister for Emergency Services

SCHEDULE

In this schedule, a reference to a local government area is a reference to that area with boundaries as at the date of publication of the Order in the Gazette.

Tumbarumba Fire District

Comprising the existing Fire District in Snowy Valley Council Local Government Area, additions and deletions as delineated on Map No. 466 kept in the office of Fire & Rescue NSW.

[n2018-3971]

Planning and Environment Notices

ENVIRONMENTAL PLANNING AND ASSESSMENT ACT 1979

Order under clause 6 of Schedule 2 to the Environmental Planning and Assessment (Savings, Transitional and Other Provisions) Regulation 2017

Under delegation from the Minister for Planning, I declare the development specified in column 1 of the table in Schedule 1 to this Order on the land specified in the corresponding row in column 2 of the table in Schedule 1 to this Order to be State significant development under clause 6 of Schedule 2 to the *Environmental Planning and Assessment (Savings, Transitional and Other Provisions) Regulation 2017*, for the purposes of the *Environmental Planning and Assessment Act 1979* (the Act).

This Order takes effect upon publication in the New South Wales Government Gazette.

Dated: 19/11/18

Stephen O'Donoghue
A/Director
Resource and Energy Assessments

SCHEDULE 1

Column 1 Development	Column 2 Land
Development known as the 'Woodlawn Mine project' (07_0143), approved by a delegate for the Minister for Planning under section 75J of the Act on 4 July 2013 and as subsequently modified under section 75W.	All land identified in Schedule 1 of the approval to carry out the development known as the 'Woodlawn Mine project' (07_0143) as in force on the date of this Order.

[n2018-3972]

ENVIRONMENTAL PLANNING AND ASSESSMENT ACT 1979

Order under clause 6 of Schedule 2 to the Environmental Planning and Assessment (Savings, Transitional and Other Provisions) Regulation 2017

Under delegation from the Minister for Planning, I declare the development specified in column 1 of the table in Schedule 1 to this Order on the land specified in the corresponding row in column 2 of the table in Schedule 1 to this Order to be State significant development under clause 6 of Schedule 2 to the *Environmental Planning and Assessment (Savings, Transitional and Other Provisions) Regulation 2017*, for the purposes of the *Environmental Planning and Assessment Act 1979* (the Act).

This Order takes effect upon publication in the New South Wales Government Gazette.

Dated: 19/11/18

Stephen O'Donoghue
A/Director
Resource and Energy Assessments

SCHEDULE 1

Column 1 Development	Column 2 Land
Development known as the 'Boco Rock Wind Farm project' (09_0103), approved by the Minister for Planning under section 75J of the Act on 9 August 2010.	All land identified in Schedule 1 of the approval to carry out the development known as the 'Boco Rock Wind Farm project' (09_0103) as in force on the date of this Order.

[n2018-3973]

ENVIRONMENTAL PLANNING AND ASSESSMENT ACT 1979

Order under clause 6 of Schedule 2 to the Environmental Planning and Assessment (Savings, Transitional and Other Provisions) Regulation 2017

Under delegation from the Minister for Planning, I declare the development specified in column 1 of the table in Schedule 1 to this Order on the land specified in the corresponding row in column 2 of the table in Schedule 1 to this Order to be State significant development under clause 6 of Schedule 2 to the *Environmental Planning and Assessment (Savings, Transitional and Other Provisions) Regulation 2017*, for the purposes of the *Environmental Planning and Assessment Act 1979* (the Act).

This Order takes effect upon publication in the New South Wales Government Gazette.

Dated: 19/11/18

Stephen O'Donoghue
A/Director
Resource and Energy Assessments

SCHEDULE 1

Column 1 Development	Column 2 Land
Development known as the 'Baal Bone Coal Project' (09_0178), approved by a delegate of the Minister for Planning under section 75J of the Act on 14 January 2011 and as subsequently modified under section 75W.	All land identified in Schedule 1 of the approval to carry out the development known as the 'Baal Bone Coal Project' (09_0178), as in force on the date of this Order.

[n2018-3974]

ENVIRONMENTAL PLANNING AND ASSESSMENT ACT 1979

Order under clause 6 of Schedule 2 to the Environmental Planning and Assessment (Savings, Transitional and Other Provisions) Regulation 2017

Under delegation from the Minister for Planning, I declare the development specified in column 1 of the table in Schedule 1 to this Order on the land specified in the corresponding row in column 2 of the table in Schedule 1 to this Order to be State significant development under clause 6 of Schedule 2 to the *Environmental Planning and Assessment (Savings, Transitional and Other Provisions) Regulation 2017*, for the purposes of the *Environmental Planning and Assessment Act 1979* (the Act).

This Order takes effect upon publication in the New South Wales Government Gazette.

Dated: 19/11/18

Stephen O'Donoghue
A/Director
Resource and Energy Assessments

SCHEDULE 1

Column 1 Development	Column 2 Land
Development known as the 'Dargues Reef Gold Project' (10_0054), approved by order of the NSW Land and Environment Court under section 75J of the Act on 8 February 2012, as subsequently modified under section 75W of the Act.	All land identified in Schedule 1 of the approval to carry out the development known as the 'Dargues Reef Gold Project' (10_0054) as in force on the date of this Order.

[n2018-3975]

ENVIRONMENTAL PLANNING AND ASSESSMENT ACT 1979

Order under clause 6 of Schedule 2 to the Environmental Planning and Assessment (Savings, Transitional and Other Provisions) Regulation 2017

Under delegation from the Minister for Planning, I declare the development specified in column 1 of the table in Schedule 1 to this Order on the land specified in the corresponding row in column 2 of the table in Schedule 1 to this Order to be State significant development under clause 6 of Schedule 2 to the *Environmental Planning and Assessment Act 1979* (the Act).

Assessment (Savings, Transitional and Other Provisions) Regulation 2017, for the purposes of the *Environmental Planning and Assessment Act 1979* (the Act).

This Order takes effect upon publication in the New South Wales Government Gazette.

Dated: 15.11.18

Jessie Evans
Acting Director
Resource Assessments

SCHEDULE 1

Column 1 Development	Column 2 Land (as modified)
Development known as the ‘Abel Coal Project’ (MP 05_0136), approved by the Minister under section 75J of the Act on 7 June 2007, as subsequently modified under 75W of the Act.	All land identified in Appendix 1 of the approval to carry out the development known as the ‘Abel Coal Project’ (MP 05_0136) as in force on the date of this Order.
Development known as the ‘Appin Gas Drainage Project’ (MP 08_0256), approved by the Minister under section 75J of the Act on 2 October 2009, as subsequently modified under 75W of the Act.	All land identified in Schedule 1 of the approval to carry out the development known as the ‘Appin Gas Drainage Project’ (MP 08_0256) as in force on the date of this Order.
Development known as the ‘Appin Ventilation Shaft No. 6 Project’ (MP 10_0079), approved by the Minister under section 75J of the Act on 4 May 2011, as subsequently modified under 75W of the Act.	All land identified in Appendix 1 of the approval to carry out the development known as the ‘Appin Ventilation Shaft No. 6 Project’ (MP 10_0079) as in force on the date of this Order.
Development known as the ‘East Appin 66kV Switching Station – West Cliff Coal Mine Project’ (MP 06_0001), approved by the Minister under section 75J of the Act on 29 July 2006, as subsequently modified under 75W of the Act.	All land identified in Schedule 1 of the approval to carry out the development known as the ‘East Appin 66kV Switching Station – West Cliff Coal Mine Project’ (MP 06_0001) as in force on the date of this Order.
Development known as the ‘Douglas North Electricity Substation – Appin Coal Mine Project’ (MP 06_0287), approved by the Minister under section 75J of the Act on 6 July 2007, as subsequently modified under 75W of the Act.	All land identified in Schedule 1 of the approval to carry out the development known as the ‘Douglas North Electricity Substation – Appin Coal Mine Project’ (MP 06_0287) as in force on the date of this Order.
Development known as the ‘Ashton Coal Mine – South East Open Cut Project’ (MP 08_0182), approved by the Land and Environment Court under section 75J of the Act on 17 April 2015, as subsequently modified under 75W of the Act.	All land identified in Appendix 1 of the approval to carry out the development known as the ‘Ashton Coal Mine – South East Open Cut Project’ (MP 08_0182) as in force on the date of this Order.
Development known as the ‘Austar Coal Mine Project – Stage 3’ (MP 08_0111), approved by the Minister under section 75J of the Act on 6 September 2009, as subsequently modified under 75W of the Act.	All land identified in Appendix 1 of the approval to carry out the development known as the ‘Austar Coal Mine Project – Stage 3’ (MP 08_0111) as in force on the date of this Order.
Development known as the ‘Awaba Colliery Mining Project’ (MP 10_0038), approved by the Planning Assessment Commission of New South Wales under section 75J of the Act on 13 May 2011, as subsequently modified under 75W of the Act.	All land identified in Appendix 1 of the approval to carry out the development known as the ‘Awaba Colliery Mining Project’ (MP 10_0038) as in force on the date of this Order.
Development known as the ‘Bloomfield Coal Project’ (MP 07_0087), approved by the Minister under section 75J of the Act on 3 September 2009, as subsequently modified under 75W of the Act.	All land identified in Appendix 1 of the approval to carry out the development known as the ‘Bloomfield Coal Project’ (MP 07_0087) as in force on the date of this Order.
Development known as the ‘Bulli Seam Operations Project’ (MP 08_0150), approved by the Minister under section 75J of the Act on 22 December 2011, as subsequently modified under 75W of the Act.	All land identified in Appendix 1 of the approval to carry out the development known as the ‘Bulli Seam Operations Project’ (MP 08_0150) as in force on the date of this Order.

Column 1 Development	Column 2 Land (as modified)
Development known as the 'Central Coast Sand Quarry Project' (MP 08_0173), approved by the Minister under section 75J of the Act on 1 August 2014	All land identified in Schedule 1 of the approval to carry out the development known as the 'Central Coast Sand Quarry Project' (MP 08_0173) as in force on the date of this Order.
Development known as the 'Drayton Mine Extension Project' (MP 06_0202), approved by the Minister under section 75J of the Act on 1 February 2008, as subsequently modified under 75W of the Act.	All land identified in Appendix 1 of the approval to carry out the development known as the 'Drayton Mine Extension Project' (MP 06_0202) as in force on the date of this Order.
Development known as the 'Dunloe Park Sand Project' (MP 06_0030), approved by the Minister under section 75J of the Act on 24 November 2008	All land identified in Schedule 1 of the approval to carry out the development known as the 'Dunloe Park Sand Project' (MP 06_0030) as in force on the date of this Order.
Development known as the 'Duralie Extension Project' (MP 08_0203), approved by the Land and Environment Court under section 75J of the Act on 10 November 2011, as subsequently modified under 75W of the Act.	All land identified in Appendix 1 of the approval to carry out the development known as the 'Duralie Extension Project' (MP 08_0203) as in force on the date of this Order.
Development known as the 'Fullerton Cove Sand Extraction Project' (MP 07_0145), approved by the Minister under section 75J of the Act on 18 July 2009, as subsequently modified under 75W of the Act.	All land identified in Schedule 1 of the approval to carry out the development known as the 'Fullerton Cove Sand Extraction Project' (MP 07_0145) as in force on the date of this Order.
Development known as the 'Grants Road Sand Quarry Extension Project' (MP 08_0099), approved by the Minister under section 75J of the Act on 25 July 2014, as subsequently modified under 75W of the Act.	All land identified in Schedule 1 of the approval to carry out the development known as the 'Grants Road Sand Quarry Extension Project' (MP 08_0099) as in force on the date of this Order.
Development known as the 'Green Valley Sand Project' (MP 08_0230), approved by the Minister under section 75J of the Act on 21 June 2013, as subsequently modified under 75W of the Act.	All land identified in Appendix 1 of the approval to carry out the development known as the 'Grants Road Sand Quarry Extension Project' (MP 08_0230) as in force on the date of this Order.

[n2018-3976]

ENVIRONMENTAL PLANNING AND ASSESSMENT ACT 1979

Order under clause 5 of Schedule 2 to the Environmental Planning and Assessment (Savings, Transitional and Other Provisions) Regulation 2017

Under delegation from the Minister for Planning, I declare the development specified in column 1 of the table in Schedule 1 to this Order on the land specified in the corresponding row in column 2 of the table in Schedule 1 to this Order to be State significant infrastructure under clause 5 of Schedule 2 to the *Environmental Planning and Assessment (Savings, Transitional and Other Provisions) Regulation 2017*, for the purposes of the *Environmental Planning and Assessment Act 1979* (the Act).

This Order takes effect upon publication in the New South Wales Government Gazette.

Dated: 20/11/18

Steve O'Donoghue

A/Director

Resource and Energy Assessments

SCHEDULE 1

Column 1 Development	Column 2 Land
Development known as the 'Marulan Power Station 1 Project' (07_0175), approved by the Minister for Planning under section 75O of the Act on 24 October 2009.	All land identified in Schedule 1 of the approval to carry out the development known as 'Marulan Power Station 1 Project' (07_0175), as in force on the date of this Order.

[n2018-3977]

ENVIRONMENTAL PLANNING AND ASSESSMENT ACT 1979

Order under clause 5 of Schedule 2 to the Environmental Planning and Assessment (Savings, Transitional and Other Provisions) Regulation 2017

Under delegation from the Minister for Planning, I declare the development specified in column 1 of the table in Schedule 1 to this Order on the land specified in the corresponding row in column 2 of the table in Schedule 1 to this Order to be State significant infrastructure under clause 5 of Schedule 2 to the *Environmental Planning and Assessment (Savings, Transitional and Other Provisions) Regulation 2017*, for the purposes of the *Environmental Planning and Assessment Act 1979* (the Act).

This Order takes effect upon publication in the New South Wales Government Gazette.

Dated: 20/11/18

Steve O'Donoghue
A/Director
Resource and Energy Assessments

SCHEDULE 1

Column 1 Development	Column 2 Land
Development known as the 'Marulan Power Station 2 Project' (07_0176), approved by the Minister for Planning under section 75O of the Act on 24 October 2009.	All land identified in Schedule 1 of the approval to carry out the development known as 'Marulan Power Station 2 Project' (07_0176), as in force on the date of this Order.

[n2018-3978]

ENVIRONMENTAL PLANNING AND ASSESSMENT ACT 1979

Order under clause 5 of Schedule 2 to the Environmental Planning and Assessment (Savings, Transitional and Other Provisions) Regulation 2017

Under delegation from the Minister for Planning, I declare the development specified in column 1 of the table in Schedule 1 to this Order on the land specified in the corresponding row in column 2 of the table in Schedule 1 to this Order to be State significant infrastructure under clause 5 of Schedule 2 to the *Environmental Planning and Assessment (Savings, Transitional and Other Provisions) Regulation 2017*, for the purposes of the *Environmental Planning and Assessment Act 1979* (the Act).

This Order takes effect upon publication in the New South Wales Government Gazette.

Dated: 20/11/18

Steve O'Donoghue
A/Director
Resource and Energy Assessments

SCHEDULE 1

Column 1 Development	Column 2 Land
Development known as the 'Tallawarra Stage B Gas Turbine Power Station Project' (07_0124), approved by the Minister for Planning under section 75J of the Act on 21 December 2010, as subsequently modified under section 75W of the Act.	All land identified in Schedule 1 of the approval to carry out the development known as 'Tallawarra Stage B Gas Turbine Power Station Project' (07_0124), as in force on the date of this Order.

[n2018-3979]

ENVIRONMENTAL PLANNING AND ASSESSMENT ACT 1979

Order under clause 6 of Schedule 2 to the Environmental Planning and Assessment (Savings, Transitional and Other Provisions) Regulation 2017

Under delegation from the Minister for Planning, I declare the development specified in column 1 of the table in Schedule 1 to this Order on the land specified in the corresponding row in column 2 of the table in Schedule 1 to this Order to be State significant development under clause 6 of Schedule 2 to the *Environmental Planning and Assessment Act 1979* (the Act).

Assessment (Savings, Transitional and Other Provisions) Regulation 2017, for the purposes of the *Environmental Planning and Assessment Act 1979* (the Act).

This Order takes effect upon publication in the New South Wales Government Gazette.

Dated: 20/11/18

Steve O'Donoghue
A/Director
Resource and Energy Assessments

SCHEDULE 1

Column 1 Development	Column 2 Land
Development known as the 'Mount Piper Ash Placement Project' (09_0186), approved by a delegate of the Minister for Planning under section 75J of the Act on 16 February 2012.	All land identified in Schedule 1 of the approval to carry out the development known as Mount Piper Ash Placement Project' (09_0186), as in force on the date of this Order.

[n2018-3980]

ENVIRONMENTAL PLANNING AND ASSESSMENT ACT 1979

Order under clause 6 of Schedule 2 to the *Environmental Planning and Assessment (Savings, Transitional and Other Provisions) Regulation 2017*

Under delegation from the Minister for Planning, I declare the development specified in column 1 of the table in Schedule 1 to this Order on the land specified in the corresponding row in column 2 of the table in Schedule 1 to this Order to be State significant development under clause 6 of Schedule 2 to the *Environmental Planning and Assessment (Savings, Transitional and Other Provisions) Regulation 2017*, for the purposes of the *Environmental Planning and Assessment Act 1979* (the Act).

This Order takes effect upon publication in the New South Wales Government Gazette.

Dated: 20/11/18

Steve O'Donoghue
A/Director
Resource and Energy Assessments

SCHEDULE 1

Column 1 Development	Column 2 Land
Development known as the 'Wallerawang Ash Dam Project' (07_0005), approved by the Minister for Planning under section 75J of the Act on 26 November 2008, as subsequently modified under section 75W of the Act.	All land identified in Schedule 1 of the approval to carry out the development known as 'Wallerawang Ash Dam Project' (07_0005) as in force on the date of this Order.

[n2018-3981]

ENVIRONMENTAL PLANNING AND ASSESSMENT ACT 1979

Order under clause 6 of Schedule 2 to the *Environmental Planning and Assessment (Savings, Transitional and Other Provisions) Regulation 2017*

Under delegation from the Minister for Planning, I declare the development specified in column 1 of the table in Schedule 1 to this Order on the land specified in the corresponding row in column 2 of the table in Schedule 1 to this Order to be State significant development under clause 6 of Schedule 2 to the *Environmental Planning and Assessment (Savings, Transitional and Other Provisions) Regulation 2017*, for the purposes of the *Environmental Planning and Assessment Act 1979* (the Act).

This Order takes effect upon publication in the New South Wales Government Gazette.

Dated: 10 September 2018

Chris Ritchie
Director
Industry Assessments

SCHEDULE 1

Column 1 Development	Column 2 Land
Development known as the 'Jacks Gully Alternative Waste Technology Facility' (MP 05_0098), approved by the Minister under section 75J of the Act on 7 September 2006 as subsequently modified under section 75W of the Act.	All land identified in Schedule 1 of the approval to carry out the development known as the 'Jacks Gully Alternative Waste Technology Facility' (MP 05_0098 MOD 4) as in force on the date of this Order.

[n2018-3982]

Roads and Maritime Notices

MARINE SAFETY ACT 1998

MARINE NOTICE

Section 12(2)

REGULATION OF VESSELS – EXCLUSION ZONE

Location

Lake Illawarra, Kanahooka – Koonawarra Bay, between Elizabeth Point and Kanahooka Point.

Duration

8.30am to 4.30pm – Saturday 1 and Sunday 2 December 2018.

Detail

A competitive water ski race will be conducted on the navigable waters of Lake Illawarra at the location specified above, involving the use of high speed powered vessels, persons being towed at speed using tow-lines and the possibility of persons in the water from time to time, presenting a significant potential hazard to other waterway users.

There will be support vessels present to manage the event and competing vessels.

An **EXCLUSION ZONE** is specified during the event which will be marked by buoys and patrolled by control vessels.

Unauthorised vessels and persons are strictly prohibited from entering the exclusion zone.

All vessel operators and persons in the vicinity of the event should keep a proper lookout, keep well clear of competing and support vessels and exercise extreme caution.

Penalties may apply (section 12(5) – *Marine Safety Act 1998*)

For full details visit the Roads and Maritime Services website – www.rms.nsw.gov.au/maritime

Marine Notice: SO1875

Date: 21 November 2018

Deon Voyer
Manager Operations South
Delegate

[n2018-3983]

ROADS ACT 1993

LAND ACQUISITION (JUST TERMS COMPENSATION) ACT 1991

Notice of Compulsory Acquisition and Dedication as Public Road of Land at Ashley and Moree in the Moree Plains Shire Council Area

Roads and Maritime Services by its delegate declares, with the approval of His Excellency the Governor, that the land described in the schedule below is acquired by compulsory process under the provisions of the *Land Acquisition (Just Terms Compensation) Act 1991* for the purposes of the *Roads Act 1993* and further dedicates the land as public road under Section 10 of the *Roads Act 1993*.

K DURIE

Manager, Compulsory Acquisition & Road Dedication
Roads and Maritime Services

Schedule

All those pieces or parcels of land situated in the Moree Plains Shire Council area, Parishes of Bogree and Carore and County of Courallie, shown as:

Lot 11 Deposited Plan 1237097, being part of the land in Certificate of Title 7012/1020966;

Lot 12 Deposited Plan 1237097, being part of the land in Certificate of Title 7011/1020966;

Lot 13 Deposited Plan 1237097, being part of the land in Certificate of Title 7005/1020968;

Lot 14 Deposited Plan 1237097, being part of the land in Certificate of Title 24/751751;
Lot 15 Deposited Plan 1237097, being part of the land in Certificate of Title 4/1114920;
Lot 16 Deposited Plan 1237097, being part of the land in Certificate of Title 3/1114920;
Lots 17 and 18 Deposited Plan 1237097, being part of the land in Certificate of Title 7302/1153270; and
Lot 19 Deposited Plan 1237097, being part of the land in Certificate of Title 7019/1060177;
excluding any existing easements from the compulsory acquisition of the land described above.
The land is said to be in the possession of the Crown and North West Local Land Services (reserve trust manager).
(RMS Papers: SF2018/282102; RO SF2017/261019)

[n2018-3984]

ROADS ACT 1993

Order – Sections 46, 48, 54 and 67

Kiama Municipal Council area

Declaration as Freeway of part of the Princes Highway at Jamberoo

I, the Minister for Roads, Maritime and Freight, pursuant to Sections 46, 48, 54 and 67 of the *Roads Act 1993*, by this order:

1. dedicate as public road the land described in the schedule under;
2. declare to be a main road the said public road described in the schedule;
3. declare to be a freeway the said main road described in the schedule; and
4. declare that access to the said freeway is restricted.

The Hon MELINDA PAVEY MP
Minister for Roads, Maritime and Freight

Schedule

All that piece or parcel of land situated in the Kiama Municipal Council area, Parish of Kiama and County of Camden, shown as:

Lot 443 Deposited Plan 1201831.

The above Lot is shown in RMS Plan 0001 236 AC 4014.

(RMS Papers: SF2018/274964; RO SF2013/137116)

[n2018-3985]

Mining and Petroleum Notices

Pursuant to section 136 of the *Mining Act 1992* and section 16 of the *Petroleum (Onshore) Act 1991*

NOTICE is given that the following applications have been received:

EXPLORATION LICENCE APPLICATIONS (ELA)

ELA5738, AUSTRALIAN CONSOLIDATED GOLD HOLDINGS PTY LTD, for Group 1, dated 7 November 2018.

ELA5739, AUSTRALIAN CONSOLIDATED GOLD HOLDINGS PTY LTD, for Group 1, dated 7 November 2018.

ELA5740, GLENN NORMAN CAMPBELL, for Group 6, dated 13 November 2018.

[n2018-3986]

NOTICE is given that the following applications have been granted:

EXPLORATION LICENCE (EL)

ELA5326, now EL8803, P.G.M. MANAGEMENT PTY. LTD, for Group 1, dated 29 October 2018.

ELA5512, now EL8803, P.G.M. MANAGEMENT PTY. LTD, for Group 1, dated 29 October 2018.

ELA5708, now EL8804, RIMFIRE PACIFIC MINING N.L, for Group 1, dated 31 October 2018.

ELA5709, now EL8805, RIMFIRE PACIFIC MINING N.L, for Group 1, dated 31 October 2018.

MINING LEASE (ML)

MLA443, now ML1775 (Act 1992), P & D WHYTE PTY LTD, to mine for gypsum, dated 29 October 2018.

[n2018-3987]

NOTICE is given that the following applications for renewal have been received:

EXPLORATION LICENCE (EL)

EL4458, NYMAGEE RESOURCES PTY LTD AND AUSMINDEX PTY LIMITED. Application for renewal received 7 November 2018.

EL6162, HERA RESOURCES PTY LIMITED. Application for renewal received 9 November 2018.

MINING LEASE (ML)

ML1440 (Act 1992), HILLGROVE MINES PTY LTD. Application for renewal received 7 November 2018.

ML1604 (Act 1992), HILLGROVE MINES PTY LTD. Application for renewal received 7 November 2018.

ML5643 (Act 1906), HILLGROVE MINES PTY LTD. Application for renewal received 12 November 2018.

ML6282 (Act 1906), HILLGROVE MINES PTY LTD. Application for renewal received 12 November 2018.

MINING PURPOSE LEASE (ML)

MPL146 (Act 1973), HILLGROVE MINES PTY LTD. Application for renewal received 12 November 2018.

[n2018-3988]

Notice is given that the following authorities have been renewed:

EXPLORATION LICENCE (EL)

EL7805, JERVOIS MINING LIMITED. Renewal effective on and from 7 October 2018.

Notice is given that the following applications for cancellation have been received:

EXPLORATION LICENCE (EL)

EL 8496, SILVER CITY MINERALS LIMITED. Request for cancellation was received on 7 November 2018.

Notice is given that the following applications for part cancellation have been received:

EXPLORATION LICENCE (EL)

EL 8454, SILVER CITY MINERALS LIMITED. Request for part cancellation was received on 9 November 2018.

[n2018-3989]

Primary Industries Notices

BIOSECURITY ACT 2015

Instrument of Appointment of Authorised Officers and Approval of Functions
– Department of Primary Industries and Local Land Services officers

I, Greg Vakaci, A/Director Biosecurity & Food Safety Compliance, in exercise of delegated authority of the Secretary and of the Secretary as Accreditation Authority under the *Biosecurity Act 2015* (the Act) make the following appointments and approvals:

- 1) Pursuant to section 361 of the Act, I appoint the persons listed in Column 1 of the table set out in Schedule 1 as authorised officers for the purposes of the Act.
- 2) Pursuant to section 195 of the Act, I approve those authorised officers listed in Column 1 of the table set out in Schedule 1 to exercise the functions of a biosecurity certifier as specified in Column 2 of the table.

Duration of appointment and approval:

The appointment and approval of each person listed in Schedule 1 will end on the earliest of the following dates:

- A. the date that is five years from the date of this instrument; or
- B. the date of revocation of this instrument, or an instrument of revocation of appointment of a person listed in Schedule 1 as an authorised officer; or
- C. the date that the person ceases to be employed by either the Department of Industry or the Local Land Services.

Dated this 21st day of November 2018

GREG VAKACI

Greg Vakaci

A/DIRECTOR

BIOSECURITY & FOOD SAFETY COMPLIANCE

(as delegate on behalf of the Secretary of the Department of Industry)

SCHEDULE 1

Column 1	Column 2
Name of person appointed as authorised officer	Approved functions of biosecurity certifier
Jessica Lyn Bourke	NIL Conditions
Phillip Leslie Andrew	NIL Conditions

[n2018-3990]

DRUG MISUSE AND TRAFFICKING ACT 1985

Erratum

The notice placed in the Government Gazette No. 109 of 26 October 2018

page 7710

Where the appointed name was published as listed, should read as per the following:

Published in Gazette No 109	Corrected appointed name
Thomas LEE Scott PHILLIP	Lee THOMAS Phillip SCOTT

[n2018-3991]

Crown Land Notices

1300 886 235 www.crownland.nsw.gov.au

NOTIFICATION OF DISPOSAL OF A CROWN ROAD

Section 152B Roads Act 1993

The road hereunder described has been disposed of under section 152B of the *Roads Act 1993*. In accordance with section 152H of that Act, the road comprised therein has ceased to be a Crown road and the rights of passage and access that previously existed in relation to the road are extinguished. Upon disposal, title to the land, comprising the former Crown road, is transferred to freehold.

The Hon Paul Toole, MP
Minister for Lands and Forestry

DESCRIPTION

Parish – Killendoo; County – Waradgergy

Land District – Hay; LGA – Hay

Road Disposed: Lot 21 DP 1209480

File No: 13/14216

[n2018-3992]

ROADS ACT 1993

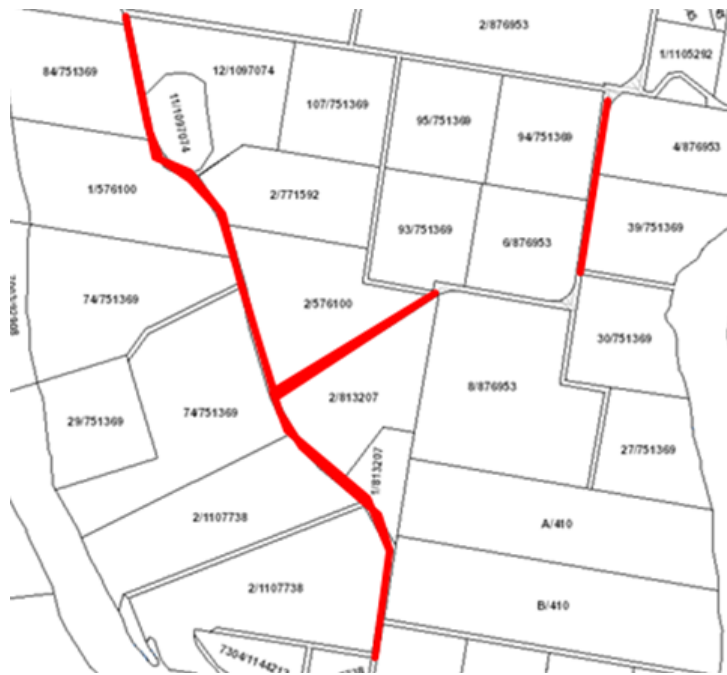
ORDER

Transfer of a Crown Road to a Council

IN pursuance of the provisions of Section 152I, *Roads Act 1993*, the Crown road specified in Column 1 is transferred to the Roads Authority specified in Column 2, hereunder, as from the date of publication of this notice and as from that date, the road specified in Column 1 ceases to be a Crown road.

The Hon Paul Toole, MP
Minister for Lands and Forestry

Column 1	Column 2
Crown public road west Lot 11 DP 1097074, Lot 12 DP 1097074, Lot 2 DP 771592, and Lot 2 DP 576100; Crown public road separating Lot 2 DP 576100 from Lot 2 DP 813207; Crown public road on south-west boundary Lot 2 DP 813207, Crown public road south Lot 1 DP 813207; Crown public road west Lot B DP 410 and Lot F DP 410; Crown public road east Lot 94 DP751369 and Lot 6 Sec 8 DP 751369 Parish Eaton County Clarence at Mylnford as shown by red colour.	Clarence Valley Council
Crown Lands Ref: W601264 – 18/08397 Councils Ref: Minute 14.087/15 – Map 3 Eaton	



Column 1	Column 2
Crown public road separating Lot 212 DP 848553 and Lot 1 DP 129658 Parish Eaton County Clarence at the Whiteman	Clarence Valley Council
Crown Lands Ref: W601264 – 18/08397 Councils Ref: Minute 14.087/15 – Map 4 Eaton	

Column 1	Column 2
Crown public road within and south Lot 84 DP 752822 Parish Ermington County Clarence as shown by red colour	Clarence Valley Council
Crown Lands Ref: W601264 – 18/08397 Councils Ref: Minute 14.087/15 – Map 1 Ermington	



Column 1	Column 2
Crown public road south-east Lot 2 DP 1215965 and being part of Hunters Road Parish Ewingar County Clarence as shown by red outline.	Clarence Valley Council
Crown Lands Ref: W601264 – 18/08397 Councils Ref: Minute 14.087/15 Map 1 Ewingar	



Column 1	Column 2
Crown public road adjoining southern boundary Lot 12 DP 818056 Parish Koolkhan County Clarence	Clarence Valley Council
Crown Lands Ref: W601264 – 18/08397 Councils Ref: Minute 14.087/15 – Map 1 Great Marlow/Koolkhan	

Column 1	Column 2
Crown public road separating Lot 1 DP 589741 from Lot 148 DP 751371 and within Lot 46 DP 1038848. Crown public road bounded by Lot 2 DP 2570843, Clarence River, Lot 350 DP 812706 and Council public road (Great Marlow Road) Parish Great Marlow County Clarence as shown by red outline.	Clarence Valley Council
Crown Lands Ref: W601264 – 18/08397 Councils Ref: Minute 14.087/15 – Map 2 Great Marlow	



Column 1	Column 2
Crown public road south Lot 163 DP 751371 and Lot 11 DP 1118027 Parish Great Marlow County Clarence	Clarence Valley Council
Crown Lands Ref: W601264 – 18/08397 Councils Ref: Minute 14.087/15 – Map 3 Great Marlow	

Column 1	Column 2
Crown public road separating Lot 16B DP 159079 from Lot 4-6 DP 21332 Parish Great Marlow County Clarence at Grafton	Clarence Valley Council
Crown Lands Ref: W601264 – 18/08397 Councils Ref: Minute 14.087/15 Map 4 Great Marlow	

[n2018-3993]

ALTERATION OF CONDITIONS OF A WESTERN LANDS LEASE

It is hereby notified that in pursuance of the provisions of Section 7.3 of the *Crown Land Management Act 2016*, the conditions of the undermentioned Western Lands Leases have been altered as shown.

The Hon Paule Toole, M.P.
Minister for Lands and Forestry

Parish – Varies

County – Kilfera

Land District – Balranald

LGA – Balranald

That the conditions of the Western Lands Leases listed in the schedule below has been altered effective 26 October 2018 from;

“that the lessee shall not obstruct or interfere with any reserves, roads or tracks or the lawful use thereof by any person” OR “that the lessee shall not obstruct or interfere with any reserves, roads or tracks or the use thereof by any person”

to the following extent;

“that the lessee shall not obstruct or interfere with any reserves or roads or the use thereof by any person”

Schedule

Western Lands Lease Number
3427
8880

File Reference: 18/02859

[n2018-3994]

NOTICE –

CROWN LAND TO BE USED OR OCCUPIED FOR OTHER PURPOSE UNDER S 2.18(2)(b)

Pursuant to section 2.18(2)(b) of the *Crown Land Management Act 2016*, the Crown land specified in Column 2 of the following Schedule is proposed to be used or occupied under a relevant interest granted for the purpose(s) specified in Column 1 of the following Schedule.

The Hon Paul Toole, MP
Minister for Lands and Forestry

Schedule

Column 1	Column 2
government purposes (relevant interest – Lease RX 598255)	Reserve No. 755740 Public Purpose: future public requirements Notified: 29 June 2007 File Reference: 16/06553-02

Schedule

Column 1	Column 2
government purposes (relevant interest – Lease RX 598255)	Reserve No. 1010608 Public Purpose: port facilities and services Notified: 14 January 2005 File Reference: 16/06553-02

[n2018-3995]

FORESTRY ACT 2012

REVOCATION OF DEDICATION

In pursuance of the provisions of clause 7 of Schedule 2 of the *Forestry Act 2012*, I, PAUL TOOLE, Minister for Lands and Forestry, being the Minister of the Crown charged with the administration of the *Forestry Act 2012*, having considered a report from the Forestry Corporation of New South Wales, DO HEREBY revoke the dedication of the hereinafter described land and declare the land is transferred to the Forestry Corporation of New South Wales.

PAUL TOOLE, MP
Minister for Lands and Forestry

EASTERN DIVISION

LAND DISTRICT OF TUMUT; TUMUT SHIRE COUNCIL AREA

TUMUT FORESTRY REGION

All those pieces or parcels of land situated in the Parish of Batlow, County of Wynyard, being Batlow State Forest No. 883, No. 2 Extension, dedicated 30 January 1953 comprising Lots 199, 373 and 374 in Deposited Plan 757214.

[F2016/0051]

[n2018-3996]

FORESTRY ACT 2012

REVOCATION OF DEDICATION

In pursuance of the provisions of clause 7 of Schedule 2 of the *Forestry Act 2012*, I, PAUL TOOLE, Minister for Lands and Forestry, being the Minister of the Crown charged with the administration of the *Forestry Act 2012*, having considered a report from the Forestry Corporation of New South Wales, DO HEREBY revoke the dedication of the hereinafter described land and declare the land is transferred to the Forestry Corporation of New South Wales.

PAUL TOOLE, MP
Minister for Lands and Forestry

EASTERN DIVISION

LAND DISTRICT OF MUSWELLBROOK; MUSWELLBROOK SHIRE COUNCIL AREA

CENTRAL FORESTRY REGION

All that piece or parcel of land situated in the Parish of Brougham, County of Durham, being Muswellbrook State Forest No. 975, dedicated 28 June 1963 comprising Lot 62 in Deposited Plan 1208238.

[F2012/00630]

[n2018-3997]

APPOINTMENT OF STATUTORY LAND MANAGER BOARD MEMBERS

Pursuant to clause 4(1) of Schedule 5 to the *Crown Land Management Act 2016*, the persons specified in Column 1 of the Schedule hereunder are appointed, for the terms of office specified in that Column, as board members for the statutory land manager specified opposite in Column 2, which has been appointed as Crown land manager of the land referred to in Column 3 of the Schedule.

It is a condition of the appointment that the board member must comply with the Department of Industry *Crown reserve code of conduct: For non-council Crown land managers and commons trusts* (as may be amended or replaced from time to time).

The Hon Paul Toole, MP
Minister for Lands and Forestry

Schedule

Column 1	Column 2	Column 3
Cherry Alexandra Hood (new member) For a term commencing the date this notice and expiring 11 February 2021.	Towrang Recreation Reserve Land Manager	Reserve No. 69316 Public Purpose: Public Recreation Notified: 21 June 1940 File Reference: GB80R213-003

[n2018-3998]

APPOINTMENT OF STATUTORY LAND MANAGER BOARD MEMBERS

Pursuant to clause 4(1) of Schedule 5 to the *Crown Land Management Act 2016*, the persons specified in Column 1 of the Schedule hereunder are appointed, for the terms of office specified in that Column, as board members for the statutory land manager specified opposite in Column 2, which has been appointed as Crown land manager of the land referred to in Column 3 of the Schedule.

It is a condition of the appointment that the board member must comply with the Department of Industry *Crown reserve code of conduct: For non-council Crown land managers and commons trusts* (as may be amended or replaced from time to time).

The Hon Paul Toole, MP
Minister for Lands and Forestry

Schedule

Column 1	Column 2	Column 3
Maurizio Ivan Salabert (new member) For a term commencing the date of this notice and expiring 20 March 2020.	Torrington War Memorial & Recreation Reserve Land Manager	Reserve No. 42203 Public Purpose: village purposes Notified: 27 Nov 1907 Reserve No. 52937 Public Purpose: public recreation Notified: 16 August 1918 Reserve No. 91188 Public Purpose: future public requirements Notified: 7 July 1978 File Reference: AE83R40-003

[n2018-3999]

APPOINTMENT OF STATUTORY LAND MANAGER BOARD MEMBERS

Pursuant to clause 4(1) of Schedule 5 to the *Crown Land Management Act 2016*, the persons specified in Column 1 of the Schedule hereunder are appointed, for the terms of office specified in that Column, as board members for the statutory land manager specified opposite in Column 2, which has been appointed as Crown land manager of the land referred to in Column 3 of the Schedule.

It is a condition of the appointment that the board member must comply with the Department of Industry *Crown reserve code of conduct: For non-council Crown land managers and commons trusts* (as may be amended or replaced from time to time).

The Hon Paul Toole, MP
Minister for Lands and Forestry

Schedule

Column 1	Column 2	Column 3
Paul Phillip Jaspizzza (new member) For a term commencing the date of this notice and expiring 3 April 2021.	Tipperary Gully Recreation Reserve Land Manager	Dedication No. 530009 Public Purpose: public recreation Notified: 21 December 1894 File Reference: GB80R165

[n2018-4000]

ERRATUM

In the notice published in NSW Government Gazette No 66 of 29 June 2018, Folio 4066, under the heading “Appointment of Administrator to Manage a Reserve Trust” the reference to the following entries under Column 2 and related Column 3 reserve details of the Schedule, as detailed below are removed.

Column 2	Column 3
Petersham Park (P500070 and P500430) Reserve Trust	Public Park No. 500070 Public Purpose: public recreation Notified: 4 April 1906 Public Park No. 500430 Public Purpose: public recreation Notified: 7 May 1920

File No:

17/02470#14

The Hon Paul Toole, MP

Minister for Lands and Forestry

[n2018-4001]

APPOINTMENT OF STATUTORY LAND MANAGER BOARD MEMBERS

Pursuant to clause 4(1) of Schedule 5 to the *Crown Land Management Act 2016*, the persons specified in Column 1 of the Schedule hereunder are appointed, for the terms of office specified in that Column, as board members for the statutory land manager specified opposite in Column 2, which has been appointed as Crown land manager of the land referred to in Column 3 of the Schedule.

It is a condition of the appointment that the board member must comply with the Department of Industry *Crown reserve code of conduct: For non-council Crown land managers and commons trusts* (as may be amended or replaced from time to time).

The Hon Paul Toole, MP

Minister for Lands and Forestry

Schedule

Column 1	Column 2	Column 3
Vera Jean Tomlinson (re-appointment) Patrick Brian Tomlinson (re-appointment) Murray Ian Price (re-appointment) Nella Price (re-appointment) For a term commencing 28 November 2018 and expiring 27 November 2023.	Sally’s Flat Recreation Ground Land Manager	Reserve No. 50094 Public Purpose: Public Recreation Notified: 29 July 1914 File Reference: OE81R82-003

[n2018-4002]

APPOINTMENT OF STATUTORY LAND MANAGER BOARD MEMBERS

Pursuant to clause 4(1) of Schedule 5 to the *Crown Land Management Act 2016*, the persons specified in Column 1 of the Schedule hereunder are appointed, for the terms of office specified in that Column, as board members for the statutory land manager specified opposite in Column 2, which has been appointed as Crown land manager of the land referred to in Column 3 of the Schedule.

It is a condition of the appointment that the board member must comply with the Department of Industry *Crown reserve code of conduct: For non-council Crown land managers and commons trusts* (as may be amended or replaced from time to time).

The Hon Paul Toole, MP
Minister for Lands and Forestry

Schedule

Column 1	Column 2	Column 3
Emma Ann Nyman (new member) Katrina Margaret Swift (new member) Wendy Lea Rix (new member) Tanya Marie Barnes (new member) For a term commencing the date of this notice and expiring 22 November 2018.	Gunningbland Recreation Reserve Land Manager	Reserve No. 41974 Public Purpose: Public Recreation Notified: 4 September 1907 File Reference: OE81R69

[n2018-4003]

ERRATUM

In the notice published in NSW Government Gazette No 122 of 16 November 2018, folio's 8657 – 8662 under the heading NOTICE – CROWN LAND TO BE USED OR OCCUPIED FOR OTHER PURPOSE UNDER S 2.18(2)(b) the following relevant interests appeared in error.

Reserve No. 56146 Public Purpose: generally Notified: 11 May 1923

- pumps site (relevant interest – Licence 571310)
- pipeline (relevant interest – Licence 571310)
- pump site (relevant interest – Licence 591403)
- pipeline (relevant interest – Licence 591403)
- pipeline (relevant interest – Licence 572347)
- reclamation (relevant interest – Licence 586906)
- ramp (relevant interest – Licence 586906)
- jetty (relevant interest – Licence 586906)
- slipway (relevant interest – Licence 596736)
- residence (relevant interest – Licence 596736)
- seawall (relevant interest – Licence 596736)
- reclamation (relevant interest – Licence 596736)
- ramp (relevant interest – Licence 596736)
- pontoon (relevant interest – Licence 596736)
- piles (relevant interest – Licence 596736)
- jetty (relevant interest – Licence 596736)
- seawall (relevant interest – Licence 585860)
- reclamation (relevant interest – Licence 585860)
- jetty (relevant interest – Licence 585860)

concrete ramp (relevant interest – Licence 585860)
seawall (relevant interest – Licence 588223)
reclamation (relevant interest – Licence 588223)
ramp (relevant interest – Licence 588223)
pontoon (relevant interest – Licence 588223)
jetty (relevant interest – Licence 588223)
slipway (relevant interest – Licence 566190)
seawall (relevant interest – Licence 566190)
reclamation (relevant interest – Licence 566190)
sliprails (relevant interest – Licence 579729)
seawall (relevant interest – Licence 579729)
reclamation (relevant interest – Licence 579729)
jetty (relevant interest – Licence 579729)
deck (relevant interest – Licence 579729)
steps (relevant interest – Licence 595932)
seawall (relevant interest – Licence 595932)
reclamation (relevant interest – Licence 595932)
ramp (relevant interest – Licence 595932)
slipway (relevant interest – Licence 588220)
jetty (relevant interest – Licence 588220)
steps (relevant interest – Licence 599739)
ramp (relevant interest – Licence 599739)
pontoon (relevant interest – Licence 599739)
jetty (relevant interest – Licence 599739)
seawall (relevant interest – Licence 573057)
reclamation (relevant interest – Licence 573057)
ramp (relevant interest – Licence 573057)
piles (relevant interest – Licence 573057)
boatshed (relevant interest – Licence 573057)
berthing area (relevant interest – Licence 573057)
sliprails (relevant interest – Licence 590725)
jetty (relevant interest – Licence 590725)

Reserve No. 1011268 Public Purpose: future public requirements Notified: 3 February 2006

pump site (relevant interest – Licence 571310)
pipeline (relevant interest – Licence 571310)
pump site (relevant interest – Licence 591403)
pipeline (relevant interest – Licence 591403)
pipeline (relevant interest – Licence 572347)
reclamation (relevant interest – Licence 586906)
ramp (relevant interest – Licence 586906)

jetty (relevant interest – Licence 586906)
slipway (relevant interest – Licence 596736)
seawall (relevant interest – Licence 596736)
residence (relevant interest – Licence 596736)
reclamation (relevant interest – Licence 596736)
ramp (relevant interest – Licence 596736)
pontoon (relevant interest – Licence 596736)
piles (relevant interest – Licence 596736)
jetty (relevant interest – Licence 596736)
seawall (relevant interest – Licence 585860)
reclamation (relevant interest – Licence 585860)
jetty (relevant interest – Licence 585860)
concrete ramp (relevant interest – Licence 585860)
seawall (relevant interest – Licence 588223)
reclamation (relevant interest – Licence 588223)
ramp (relevant interest – Licence 588223)
pontoon (relevant interest – Licence 588223)
jetty (relevant interest – Licence 588223)
slipway (relevant interest – Licence 566190)
seawall (relevant interest – Licence 566190)
reclamation (relevant interest – Licence 566190)
sliprails (relevant interest – Licence 579729)
seawall (relevant interest – Licence 579729)
reclamation (relevant interest – Licence 579729)
jetty (relevant interest – Licence 579729)
deck (relevant interest – Licence 579729)
steps (relevant interest – Licence 595932)
seawall (relevant interest – Licence 595932)
reclamation (relevant interest – Licence 595932)
ramp (relevant interest – Licence 595932)
slipway (relevant interest – Licence 588220)
jetty (relevant interest – Licence 588220)
steps (relevant interest – Licence 599739)
ramp (relevant interest – Licence 599739)
pontoon (relevant interest – Licence 599739)
jetty (relevant interest – Licence 599739)
seawall (relevant interest – Licence 573057)
reclamation (relevant interest – Licence 573057)
ramp (relevant interest – Licence 573057)
piles (relevant interest – Licence 573057)
boatshed (relevant interest – Licence 573057)

berthing area (relevant interest – Licence 573057)

sliprails (relevant interest – Licence 590725)

jetty (relevant interest – Licence 590725)

The gazettal date remains 09 November 2018.

The Hon. Paul Toole, MP
Minister for Lands and Forestry

[n2018-4004]

BC - DUBBO

NOTICE - CROWN LAND TO BE USED OR OCCUPIED FOR OTHER PURPOSE UNDER S 2.18(2)(b)

Pursuant to section 2.18(2)(b) of the Crown Land Management Act 2016, the Crown land specified in Column 2 of the following Schedule is proposed to be used or occupied under a relevant interest granted for the purpose(s) specified in Column 1 of the following Schedule.

The Hon Paul Toole, MP
Minister for Lands and Forestry

<p>Column 1 environmental studies (relevant interest - Licence 597016) dam (relevant interest - Licence 597016) shed (relevant interest - Licence 597016) stockyard (relevant interest - Licence 597016) grazing (relevant interest - Licence 597016)</p>	<p>Schedule Column 2 Reserve No. 44274 Public Purpose: quarantine Notified: 25 August 1909 File Reference: 18/04081</p>
<p>Column 1 access to water (relevant interest - Licence 509435)</p>	<p>Schedule Column 2 Reserve No. 96006 Public Purpose: future public requirements Notified: 11 June 1982 File Reference: 13/00044</p>
<p>Column 1 pump site (relevant interest - Licence 595822) pipeline (relevant interest - Licence 595822)</p>	<p>Schedule Column 2 Reserve No. 96291 Public Purpose: future public requirements Notified: 27 August 1982 File Reference: 18/02878</p>
<p>Column 1 pump site (relevant interest - Licence RI572195) pipeline (relevant interest - Licence RI572195)</p>	<p>Schedule Column 2 Reserve No. 756922 Public Purpose: future public requirements Notified: 29 June 2007 File Reference: 16/07674</p>
<p>Column 1 grazing (relevant interest - Licence 592560)</p>	<p>Schedule Column 2 Reserve No. 96997 Public Purpose: environmental protection, future public requirements Notified: 7 October 1983 File Reference: 17/11669</p>
<p>Column 1 grazing (relevant interest - Licence 598593)</p>	<p>Schedule Column 2 Reserve No. 37362 Public Purpose: trigonometrical purposes Notified: 12 March 1904 File Reference: 18/06023</p>
<p>Column 1 communication facilities (relevant interest - Licence 601438)</p>	<p>Schedule Column 2 Reserve No. 140032 Public Purpose: public recreation</p>

(relevant interest - Licence 601439)

Notified: 6 November 1987
File Reference: 08/6163

Column 1
communication facilities
(relevant interest - Licence 601477)

Schedule
Column 2
Reserve No. 86727
Public Purpose: quarry
Notified: 7 June 1968
File Reference: 08/6163

Column 1
pontoon
(relevant interest - Licence 586093)
ramp
(relevant interest - Licence 586093)
jetty
(relevant interest - Licence 586093)

Schedule
Column 2
Reserve No. 1012708
Public Purpose: access and public requirements, rural services,
tourism purposes and environmental and heritage conservation
Notified: 19 January 2007
File Reference: 17/06677

Column 1
agriculture
(relevant interest - Licence RN 591476)
access
(relevant interest - Licence RN 591476)
dam
(relevant interest - Licence RN 591476)

Schedule
Column 2
Reserve No. 71389
Public Purpose: future public requirements
Notified: 29 December 1944
File Reference: 17/11009

Column 1
pump site
(relevant interest - Licence 591582)
pipeline
(relevant interest - Licence 591582)
grazing
(relevant interest - Licence 591582)
cultivation
(relevant interest - Licence 591582)

Schedule
Column 2
Reserve No. 96531
Public Purpose: access
Notified: 31 December 1982
File Reference: 17/10958

Column 1
sewerage pipeline
(relevant interest - Licence 592603)

Schedule
Column 2
Reserve No. 84334
Public Purpose: generally
Notified: 22 March 1963
File Reference: 17/11600

Column 1
concrete ramp
(relevant interest - Licence 558662)
seawall
(relevant interest - Licence 592230)
reclamation
(relevant interest - Licence 592230)
ramp
(relevant interest - Licence 592230)
pontoon
(relevant interest - Licence 592230)
steps
(relevant interest - Licence 584411)
sliprails
(relevant interest - Licence 584411)
reclamation
(relevant interest - Licence 584411)

Schedule
Column 2
Reserve No. 56146
Public Purpose: generally
Notified: 11 May 1923
File Reference: 17/11801

ramp
(relevant interest - Licence 584411)
pontoon
(relevant interest - Licence 584411)
jetty
(relevant interest - Licence 584411)
boatshed
(relevant interest - Licence 584411)
wharf
(relevant interest - Licence 588145)
reclamation
(relevant interest - Licence 588145)
reclamation
(relevant interest - Licence 592754)
ramp
(relevant interest - Licence 592754)
pontoon
(relevant interest - Licence 592754)
jetty
(relevant interest - Licence 592754)
pipeline
(relevant interest - Licence 595822)
pump site
(relevant interest - Licence 595822)
pipeline
(relevant interest - Licence 591582)
pipeline
(relevant interest - Licence 572195)
pump site
(relevant interest - Licence 598731)
pipeline
(relevant interest - Licence 598731)
pipeline
(relevant interest - Licence 585542)
pump site
(relevant interest - Licence 585542)
ramp
(relevant interest - Licence 583332)
pontoon
(relevant interest - Licence 592771)
walkway
(relevant interest - Licence 592771)
jetty
(relevant interest - Licence 586093)
pontoon
(relevant interest - Licence 586093)
ramp
(relevant interest - Licence 586093)
seawall
(relevant interest - Licence 581909)
pontoon
(relevant interest - Licence 581909)
reclamation
(relevant interest - Licence 581909)
ramp
(relevant interest - Licence 581909)
piles
(relevant interest - Licence 581909)
landing/platform
(relevant interest - Licence 581909)
jetty
(relevant interest - Licence 581909)
berthing area
(relevant interest - Licence 581909)
slipway
(relevant interest - Licence 592948)
seawall
(relevant interest - Licence 592948)
reclamation
(relevant interest - Licence 592948)
ramp
(relevant interest - Licence 592948)
pontoon

(relevant interest - Licence 592948)
piles
(relevant interest - Licence 592948)
jetty
(relevant interest - Licence 592948)
berthing area
(relevant interest - Licence 592948)
reclamation
(relevant interest - Licence 597209)
piles
(relevant interest - Licence 597209)
jetty
(relevant interest - Licence 597209)
deck
(relevant interest - Licence 597209)
boatshed
(relevant interest - Licence 597209)
reclamation
(relevant interest - Licence 592336)
ramp
(relevant interest - Licence 592336)
pontoon
(relevant interest - Licence 592336)
piles
(relevant interest - Licence 592336)
jetty
(relevant interest - Licence 592336)
berthing area
(relevant interest - Licence 592336)
reclamation
(relevant interest - Licence 596448)
ramp
(relevant interest - Licence 596448)
pontoon
(relevant interest - Licence 596448)
piles
(relevant interest - Licence 596448)
jetty
(relevant interest - Licence 596448)
jetty
(relevant interest - Licence 586648)
slipway
(relevant interest - Licence 586553)
seawall
(relevant interest - Licence 586553)
retaining wall
(relevant interest - Licence 586553)
reclamation
(relevant interest - Licence 586553)
jetty
(relevant interest - Licence 586553)
ramp
(relevant interest - Licence 582428)
ramp
(relevant interest - Licence 582428)
landing/platform
(relevant interest - Licence 582428)
landing/platform
(relevant interest - Licence 582428)
jetty
(relevant interest - Licence 582428)
reclamation
(relevant interest - Licence 578697)
ramp
(relevant interest - Licence 578697)
pontoon
(relevant interest - Licence 578697)
reclamation
(relevant interest - Licence 587061)
ramp
(relevant interest - Licence 587061)
pontoon
(relevant interest - Licence 587061)

seawall
 (relevant interest - Licence 564399)
 reclamation
 (relevant interest - Licence 564399)
 ramp
 (relevant interest - Licence 564399)
 pontoon
 (relevant interest - Licence 564399)
 piles
 (relevant interest - Licence 564399)
 jetty
 (relevant interest - Licence 564399)
 seawall
 (relevant interest - Licence 578219)
 reclamation
 (relevant interest - Licence 578219)
 ramp
 (relevant interest - Licence 578219)
 jetty
 (relevant interest - Licence 578219)
 seawall
 (relevant interest - Licence 580469)
 reclamation
 (relevant interest - Licence 580469)
 concrete ramp
 (relevant interest - Licence 580469)
 reclamation
 (relevant interest - Licence 581936)
 concrete ramp
 (relevant interest - Licence 581936)
 reclamation
 (relevant interest - Licence 587978)
 residence
 (relevant interest - Licence 584741)
 reclamation
 (relevant interest - Licence 584741)
 ramp
 (relevant interest - Licence 584741)
 ramp
 (relevant interest - Licence 584741)
 pontoon
 (relevant interest - Licence 584741)
 sliprails
 (relevant interest - Licence 584741)
 seawall
 (relevant interest - Licence 584741)
 deck
 (relevant interest - Licence 584741)
 boatshed
 (relevant interest - Licence 584741)
 slipway
 (relevant interest - Licence 596289)
 jetty
 (relevant interest - Licence 596289)
 seawall
 (relevant interest - Licence 558662)
 reclamation
 (relevant interest - Licence 558662)
 jetty
 (relevant interest - Licence 558662)

Schedule

Column 1
 reclamation
 (relevant interest - Licence 581909)
 ramp
 (relevant interest - Licence 581909)
 seawall
 (relevant interest - Licence 581909)
 piles
 (relevant interest - Licence 581909)

Column 2
 Reserve No. 1011268
 Public Purpose: future public requirements
 Notified: 3 February 2006
 File Reference: 17/11801

landing/platform
(relevant interest - Licence 581909)
pontoon
(relevant interest - Licence 581909)
jetty
(relevant interest - Licence 581909)
berthing area
(relevant interest - Licence 581909)
seawall
(relevant interest - Licence 592948)
reclamation
(relevant interest - Licence 592948)
ramp
(relevant interest - Licence 592948)
pontoon
(relevant interest - Licence 592948)
piles
(relevant interest - Licence 592948)
slipway
(relevant interest - Licence 592948)
jetty
(relevant interest - Licence 592948)
berthing area
(relevant interest - Licence 592948)
reclamation
(relevant interest - Licence 597209)
piles
(relevant interest - Licence 597209)
jetty
(relevant interest - Licence 597209)
deck
(relevant interest - Licence 597209)
boatshed
(relevant interest - Licence 597209)
reclamation
(relevant interest - Licence 592336)
ramp
(relevant interest - Licence 592336)
pontoon
(relevant interest - Licence 592336)
piles
(relevant interest - Licence 592336)
jetty
(relevant interest - Licence 592336)
berthing area
(relevant interest - Licence 592336)
reclamation
(relevant interest - Licence 596448)
ramp
(relevant interest - Licence 596448)
pontoon
(relevant interest - Licence 596448)
piles
(relevant interest - Licence 596448)
jetty
(relevant interest - Licence 596448)
jetty
(relevant interest - Licence 586648)
slipway
(relevant interest - Licence 586553)
seawall
(relevant interest - Licence 586553)
retaining wall
(relevant interest - Licence 586553)
reclamation
(relevant interest - Licence 586553)
jetty
(relevant interest - Licence 586553)
ramp
(relevant interest - Licence 582428)
ramp
(relevant interest - Licence 582428)
landing/platform

(relevant interest - Licence 582428)
landing/platform
(relevant interest - Licence 582428)
jetty
(relevant interest - Licence 582428)
reclamation
(relevant interest - Licence 578697)
ramp
(relevant interest - Licence 578697)
pontoon
(relevant interest - Licence 578697)
reclamation
(relevant interest - Licence 587061)
ramp
(relevant interest - Licence 587061)
pontoon
(relevant interest - Licence 587061)
seawall
(relevant interest - Licence 564399)
reclamation
(relevant interest - Licence 564399)
ramp
(relevant interest - Licence 564399)
pontoon
(relevant interest - Licence 564399)
piles
(relevant interest - Licence 564399)
jetty
(relevant interest - Licence 564399)
seawall
(relevant interest - Licence 578219)
reclamation
(relevant interest - Licence 578219)
ramp
(relevant interest - Licence 578219)
jetty
(relevant interest - Licence 578219)
seawall
(relevant interest - Licence 580469)
reclamation
(relevant interest - Licence 580469)
concrete ramp
(relevant interest - Licence 580469)
reclamation
(relevant interest - Licence 581936)
concrete ramp
(relevant interest - Licence 581936)
reclamation
(relevant interest - Licence 587978)
residence
(relevant interest - Licence 584741)
reclamation
(relevant interest - Licence 584741)
ramp
(relevant interest - Licence 584741)
ramp
(relevant interest - Licence 584741)
pontoon
(relevant interest - Licence 584741)
sliprails
(relevant interest - Licence 584741)
seawall
(relevant interest - Licence 584741)
deck
(relevant interest - Licence 584741)
boatshed
(relevant interest - Licence 584741)
slipway
(relevant interest - Licence 596289)
jetty
(relevant interest - Licence 596289)
seawall
(relevant interest - Licence 558662)

reclamation
(relevant interest - Licence 558662)
jetty
(relevant interest - Licence 558662)
concrete ramp
(relevant interest - Licence 558662)
seawall
(relevant interest - Licence 592230)
reclamation
(relevant interest - Licence 592230)
ramp
(relevant interest - Licence 592230)
pontoon
(relevant interest - Licence 592230)
steps
(relevant interest - Licence 584411)
sliprails
(relevant interest - Licence 584411)
reclamation
(relevant interest - Licence 584411)
ramp
(relevant interest - Licence 584411)
pontoon
(relevant interest - Licence 584411)
jetty
(relevant interest - Licence 584411)
boatshed
(relevant interest - Licence 584411)
wharf
(relevant interest - Licence 588145)
reclamation
(relevant interest - Licence 588145)
reclamation
(relevant interest - Licence 592754)
ramp
(relevant interest - Licence 592754)
pontoon
(relevant interest - Licence 592754)
jetty
(relevant interest - Licence 592754)
pipeline
(relevant interest - Licence 595822)
pump site
(relevant interest - Licence 595822)
pipeline
(relevant interest - Licence 591582)
pipeline
(relevant interest - Licence 585542)
pipeline
(relevant interest - Licence 572195)
pump site
(relevant interest - Licence 585542)
sewerage pipeline
(relevant interest - Licence 592603)
pump site
(relevant interest - Licence 598731)
pipeline
(relevant interest - Licence 598731)
mooring poles
(relevant interest - Licence 592830)
pontoon
(relevant interest - Licence 592830)
ramp
(relevant interest - Licence 583332)
pontoon
(relevant interest - Licence 592771)
walkway
(relevant interest - Licence 592771)
jetty
(relevant interest - Licence 586093)
pontoon
(relevant interest - Licence 586093)
ramp

(relevant interest - Licence 586093)

Water Notices

WATER ACT 1912

Lower Namoi Valley Flood Plain

NATURAL RESOURCES ACCESS REGULATOR

An application for approval of controlled works under Part 8 of the *Water Act 1912*, has been received as follows:

Merced Farming Pty Ltd for storages and levees near the Namoi River on Lot 57, DP 753937 on the property “Bellevue and Helebah” for the purpose of water storage and flood protection for farming (Reference: 90CW811075).

Written objections from any local occupier or statutory authority to the application specifying the grounds and how their interests are affected, must be lodged with the Natural Resources Access Regulator, PO Box 717, DUBBO NSW 2830 within 28 days of the date of this publication.

Any enquiries should be directed to (02) 6051 7746, David Finnimore, Water Regulation Officer.

[n2018-4006]

WATER ACT 1912

Lower Namoi Valley Flood Plain

NATURAL RESOURCES ACCESS REGULATOR

An application for approval of controlled works under Part 8 of the *Water Act 1912*, has been received as follows:

Merced Farming Pty Ltd and **Merced Holdings Pty Ltd** for storages, channels and levees near the Namoi River on the properties “Kangaloon”, “Athlone” and “Glencoe” for the purpose of water storage, conveyance and flood protection for farming on Lot 2 DP 528552, Lots 1 and 2 DP 505362, Lots 1, 2 and 3 DP 131118, Lots 1 and 2 DP 222049, Lots 16, 57, 58, 65, 66, 74, 75 76, 77, 93, 95, 118, 133, 147 and 148 DP753955, Lots & 11 and 12 DP 622177 (Reference: 90CW811089).

Written objections from any local occupier or statutory authority to the application specifying the grounds and how their interests are affected, must be lodged with the Natural Resources Access Regulator PO Box 717 DUBBO NSW 2830 within 28 days of the date of this publication.

Any enquiries should be directed to (02) 6051 7746, David Finnimore, Water Regulation Officer.

[n2018-4007]

Other Government Notices

ASSOCIATIONS INCORPORATION ACT 2009

Cancellation of association pursuant to section 74

ERRATUM

THE NOTICE that appeared in the New South Wales Government Gazette No 122 dated 16 November 2018 page 8667, cancelling the DUBBO MINI TROTting CLUB INCORPORATED, INC13001080 was published with an incorrect registration number.

The notice should read DUBBO MINI TROTting CLUB INCORPORATED, INC1301080.

This notice corrects this error

DATED this 19 November 2018

Jodie Matheson
Delegate of the Commissioner
NSW Fair Trading

[n2018-4008]

ASSOCIATIONS INCORPORATION ACT 2009

Cancellation of Registration pursuant to Section 76

TAKE NOTICE that the registration of the following associations is cancelled by this notice pursuant to section 76 of the *Associations Incorporation Act 2009*.

ANOTHER WAY HORNSBY SHIRE INCORPORATED	INC1200117
ARMIDALE BEETHOVEN FESTIVAL INCORPORATED	INC1200181
AUSTRALIA CHINA TIANJIN BUSINESS ASSOCIATION INCORPORATED	INC1200105
AUSTRALIAN STOCKYARD STANDARDS ASSOCIATION INCORPORATED	INC1200154
BACKYARD SOCCER INCORPORATED	INC1200142
BALLINA-BYRON FAMILY CENTRE INCORPORATED	Y1132900
BELLINGEN NEW ENERGY FESTIVAL INCORPORATED	INC9892524
BIRUBI CONCERT INCORPORATED	INC9895318
CARDIFF JUNIOR FOOTBALL CLUB INCORPORATED	Y1933808
CHINESE MEDICINE LIFESTYLE & WELLNESS ASSOCIATION OF AUSTRALIA INCORPORATED	INC1601759
CONDOBOLIN DISTRICT CRICKET ASSOC INC	Y1361832
COONABARABRAN MOTORCYCLE CLUB INCORPORATED	INC9894358
FACIAL BEAUTY INSTITUTE OF AUSTRALIA INCORPORATED	INC1200158
FATHER'S HEART CHRISTIAN MINISTRIES INCORPORATED	INC9887769
FORSTER TUNCURRY MUDCRABS WINTER SWIMMING CLUB INC	Y1341742
FRATER IN ARMA INCORPORATED	INC1200100
FRIENDS OF ANGUS HIGGINBOTHAM ASSOCIATION INCORPORATED	INC1200178
GLORY HOME ASSOCIATION INCORPORATED	INC1200146
GLOUCESTER WORKING DOG CLUB INCORPORATED	INC9889071
GODS CITY CHURCH INCORPORATED	INC1200448
GONG FLOORBALL INCORPORATED	INC1200155
HUMANITARIAN ASSOCIATION OF CROATIANS FROM HERZEGOVINA IN NSW INCORPORATED	INC9893029
INDEPENDENT NUMISMATIC ASSOCIATION OF AUSTRALIA INCORPORATED	INC1200130
INSIGHT PERU INCORPORATED	INC9895800

JUSTFEEDA 4X4 INCORPORATED	INC1200115
JUSTICE4SIX INCORPORATED	INC1200059
KYLE BAY NETBALL CLUB INCORPORATED	INC9890353
MACCABI NSW RUGBY CLUB INCORPORATED	INC9886016
MAITLAND VIETNAM VETERANS & SERVICES LEGION INCORPORATED	INC9889130
MOREE WATER-SKI CLUB INCORPORATED	INC9891364
NSW-FIJI GOLFERS ASSOCIATION INCORPORATED	INC1200161
OCEAN DREAM CULTURAL ART CENTRE OF AUSTRALIA INCORPORATED	INC9894479
PADDINGTON WOOLLAHRA J.R.L.F.C. INCORPORATED	INC9877358
PORT MOTOR MANIA-THE PORT FESTIVAL INCORPORATED	INC1200166
POWERFUL FUTURES INCORPORATED	INC1200176
PROGRESSIVE CHRISTIAN ALLIANCE NSW INCORPORATED	INC1200119
REDFERN RED SOX BASEBALL CLUB INC	INC9893624
ROH EMSEMBLE INCORPORATED	INC1200078
SALAM CARE INCORPORATED	INC1200137
SKYDIVE BYRON BAY INCORPORATED	INC1200094
SOUTHERN HOPE COMMUNITY ORGANISATION INCORPORATED	INC9893627
SWAN RESEARCH INSTITUTE INC	INC9876749
SYDNEY INTERNATIONAL EVENTING INCORPORATED	INC9879574
TALLEBUNG WATER USERS ASSOCIATION INCORPORATED	INC9887102
TARRA YIDO KOREAN SCHOOL INCORPORATED	INC1200112
TE WHAI O TE KOTAHI INCORPORATED	INC9892652
TEAM LIFE CYCLE INCORPORATED	INC9893686
THE SYDNEY COUNTY COUNCIL RIFLE CLUB INCORPORATED	Y2591608
THIRROUL 36ERS INCORPORATED	INC9893754
TOONGABBIE AND DISTRICT HISTORICAL SOCIETY INCORPORATED	Y2120806
TRIDEV SATSANG RAMAYAN AND CULTURAL MANDALI INCORPORATED	INC9879573
ULMARRA COMMERCIAL HOTEL SOCIAL CLUB INCORPORATED	INC9889076
UNISON INCORPORATED	INC9890069
WESTERN SYDNEY WANDERERS SUPPORTERS GROUP INCORPORATED	INC1200109
WOODSTOCK PLAYERS INCORPORATED	INC9879483
WRIGHT BROS AIRCRAFT PROJECT INCORPORATED	INC9877995
X-RAY THEATRE INCORPORATED	INC9879704

Cancellation is effective as at the date of gazettal.

Dated this 21st day of November 2018.

Christine Gowland
 Delegate of the Commissioner
 NSW Fair Trading

[n2018-4009]

CEMETERIES AND CREMATORIA ACT 2013

Cemeteries & Crematoria NSW has approved a code of practice

Notice is hereby given, under section 30(2) of the *Cemeteries and Crematoria Act 2013*, that Cemeteries & Crematoria NSW has approved the Cemetery and crematorium operator code of practice 2018: interment rights and general services made under section 28 of the *Cemeteries and Crematoria Act 2013*.

Dated 23 November 2018

Ria Pryce
A/g CEO
Cemeteries & Crematoria NSW

[n2018-4010]

CONVEYANCERS LICENSING ACT 2003**NOTIFICATION UNDER SECTION 64 (1) (b)**

I, Bjorn Borg, Director, Industry Standards & Bonds, Specialist Services, as a delegate of the Secretary, give notice, under section 64(1)(b) of the *Conveyancers Licensing Act 2003*, that the licensees specified in Column One of the Schedule, hold in an account kept at the authorised deposit-taking institution specified in Column Two of the Schedule, the amount of money specified in Column Three of the Schedule, for or on behalf of the person specified in Column Four of the Schedule.

If the money is not paid out of the trust account in which it is held within three months after the date of publication of this notice in the New South Wales Government Gazette, the person holding the money will be required to pay it to the Secretary.

BJORN BORG
Director, Industry Standards & Bonds,
Specialist Services,
Delegate of the Secretary
Department of Finance, Services & Innovation

SCHEDULE

Name of Licensee (Column One)	Name of authorised deposit taking institution (Column Two)	Amount (Column Three)	Name of person money is held for or on behalf of (Column Four)
Rigg Conveyancing Pty Ltd	Commonwealth Bank of Australia	\$1,000.00	Mark Bradbury & Georgia Bradbury
Michelle Lea Hartmann	St George Bank	\$1,031.81	Nutchareen Paiyaphosri

[n2018-4011]

DISTRICT COURT ACT 1973

District Court of New South Wales

Direction

Pursuant to section 173 of the *District Court Act 1973*, I direct that the District Court shall sit in its criminal jurisdiction at the place and time shown as follows:

Grafton Crime	10am	17 June 2019 (3 weeks) Special Fixture
---------------	------	--

Dated this 21st day of November 2018

Justice D Price AM
Chief Judge

[n2018-4012]

PARENTS AND CITIZENS ASSOCIATIONS INCORPORATION ACT 1976

Section 21 (1) (d)

NOTICE OF CANCELLATION OF INCORPORATION OF PARENTS AND CITIZENS ASSOCIATION

The incorporation under the *Parents and Citizens Associations Incorporation Act 1976* of the following association is hereby cancelled.

1. William Dean Public School

Rob Stokes
Minister for Education

[n2018-4013]

POINT TO POINT TRANSPORT (TAXIS AND HIRE VEHICLES) REGULATION 2017

Approval of requirements relating to information disclosure

Pursuant to clause 95(2) of the *Point to Point Transport (Taxis and Hire Vehicles) Regulation 2017* (the Regulation), I approve the following requirements for the providers of passenger services and booking services, who must ensure that personal information is kept, accessed and disclosed in accordance with these requirements:

- All access and use of the Industry Portal is required to be done strictly in accordance with the terms and conditions of use for the Industry Portal, as published on the website for the Point to Point Transport Commissioner.
- All access and use of the Driver Vehicle Dashboard (DVD) is required to be done strictly in accordance with the terms and conditions of use for the DVD, as published on the website for the Point to Point Transport Commissioner, including obtaining a person's consent before entering the person's details into the DVD.

Pursuant to clause 95(1) of the Regulation, personal information is information about a person who drives a taxi or hire vehicle, or a person who owns a taxi or hire vehicle used for the provision of transport by a passenger service and disclosed by the Commissioner to the providers of passenger services and booking services.

Dated: 1 November 2018

BARBARA WISE
Point to Point Transport Commissioner

[n2018-4014]

POISONS AND THERAPEUTIC GOODS REGULATION 2008

ORDER – Restoration of Drug Authority

Notice is hereby given, under clause 175(1) of the *Poisons and Therapeutic Goods Regulation 2008*, that a direction has been issued that the Order that took effect on and from 22 April 2015 for the withdrawal of authority of **Jocelyn Dunkak DAVIS (NMW0001804660)** of Cessnock NSW 2325, prohibiting her, as a nurse, from supplying or having possession of a drug of addiction, as authorised by clauses 101 and 103 of the Regulation shall cease to operate on and from 23 November 2018.

Dated 21 November 2018

ELIZABETH KOFF
Secretary
NSW Health

[n2018-4015]

RESTRICTED PREMISES ACT 1943

Rescission of Declaration

THE premises at 46 Sydenham Rd, Marrickville in the state of New South Wales (being the premises on the land comprised within Lot 7 of Deposited Plan 4510) are no longer premises to which Part 2 of the *Restricted Premises Act 1943* applies, with the Declaration previously made under the *Restricted Premises Act 1943* rescinded by the Supreme Court on Thursday 11 October 2018.

[n2018-4016]

TRANSPORT ADMINISTRATION ACT 1988

LAND ACQUISITION (JUST TERMS COMPENSATION) ACT 1991

Notice of Compulsory Acquisition of Land in the Local Government Area of Inner West

Sydney Metro by its delegate declares, with the approval of His Excellency the Governor, that the land described in the schedule below is acquired by compulsory process under the provisions of the *Land Acquisition (Just Terms Compensation) Act 1991* as authorised by Section 38C of the *Transport Administration Act 1988* for the purposes of the *Transport Administration Act 1988*.

Tom Gellibrand
Acting Chief Executive
Sydney Metro

SCHEDULE

All that piece of land situated in the Local Government Area of Inner West, Parish of Petersham and County of Cumberland, comprising Lot 2 in Deposited Plan 411281, being the whole of the land in Certificate of Title Volume 7822 Folio 90.

The land is said to be in the possession of Sydney Water Corporation.

(Sydney Metro Document Number: SM18/0000763)

[n2018-4017]

TRANSPORT ADMINISTRATION ACT 1988

LAND ACQUISITION (JUST TERMS COMPENSATION) ACT 1991

Notice of Compulsory Acquisition of Land in the Local Government Area of Sydney

Sydney Metro by its delegate declares, with the approval of His Excellency the Governor, that the land described in the schedule below is acquired by compulsory process under the provisions of the *Land Acquisition (Just Terms Compensation) Act 1991* as authorised by section 38C of the *Transport Administration Act 1988* for the purposes of the *Transport Administration Act 1988*.

Tom Gellibrand
Acting Chief Executive
Sydney Metro

SCHEDULE

All that piece of land situated in the Local Government Area of Sydney, Parish of St James and County of Cumberland, comprising Lot 1 in Deposited Plan 229365, Lot 2 in Deposited Plan 900055 and Lot 3 in Deposited Plan 74952, being the whole of land in Auto Consol 10548-99, said to be in the ownership of Sydney Metro ABN 12 354 063 515 **but excluding from the acquisition:**

- U778861 Lease to Alpha Distribution Ministerial Holding Corporation ABN 67 505 337 385 (pursuant to Change of Name AK971571) of Substation Premises No.3328 shown in plan with N609600. Expires 31-12-2041;
- (Sub) Lease AK971351 to Blue Asset Partner Pty Ltd (ACN 615 217 493), ERIC Alpha Asset Corporation 1 Pty Ltd (ACN 612 974 044), ERIC Alpha Asset Corporation 2 Pty Ltd (ACN 612 975 023), ERIC Alpha Asset Corporation 3 Pty Ltd (ACN 612 975 032) and ERIC Alpha Asset Corporation 4 Pty Ltd (ACN 612 975 078);
- Mortgage of Lease AK971502 in respect of (Sub) Lease AK971351 to ANZ Fiduciary Services Pty Ltd ACN 100 709 493; and
- (Sub Sub) Lease AK971352 to Blue Op Partner Pty Ltd (ACN 615 217 500), ERIC Alpha Operator Corporation 1 Pty Ltd (ACN 612 975 096), ERIC Alpha Operator Corporation 2 Pty Ltd (ACN 612 975 121), ERIC Alpha Operator Corporation 3 Pty Ltd (ACN 612 975 185) and ERIC Alpha Operator Corporation 4 Pty Ltd (ACN 612 975 210).

All that piece of land situated in the Local Government Area of Sydney, Parish of St James and County of Cumberland, comprising Lot 2 in Deposited Plan 509677, being the whole of land in Folio Identifier 2/509677, said to be in the ownership of Sydney Metro ABN 12 354 063 515.

All that piece of land situated in the Local Government Area of Sydney, Parish of St James and County of Cumberland, comprising Lot 2 in Deposited Plan 982663, being the whole of land in Folio Identifier 2/982663, said to be in the ownership of Sydney Metro ABN 12 354 063 515.

All that piece of land situated in the Local Government Area of Sydney, Parish of St James and County of Cumberland, comprising Lot 1 in Deposited Plan 982663, being the whole of land in Folio Identifier 1/982663, said to be in the ownership of Sydney Metro ABN 12 354 063 515.

All that piece of land situated in the Local Government Area of Sydney, Parish of St James and County of Cumberland, comprising Lot 3 in Deposited Plan 61187, being the whole of land in Folio Identifier 3/61187, said to be in the ownership of Sydney Metro ABN 12 354 063 515.

All that piece of land situated in the Local Government Area of Sydney, Parish of St James and County of Cumberland, comprising Lot 1 in Deposited Plan 74367, being the whole of land in Folio Identifier 1/74367, said to be in the ownership of Sydney Metro ABN 12 354 063 515.

All that piece of land situated in the Local Government Area of Sydney, Parish of St James and County of Cumberland, comprising Lot 1 in Deposited Plan 596474, being the whole of land in Folio Identifier 1/596474, said to be in the ownership of Sydney Metro ABN 12 354 063 515 **but excluding from the acquisition:**

- easement for overhang in stratum 0.13 metre(s) wide affecting the part(s) shown so burdened in in DP1042711; and
- easement for overhang in stratum 0.14 metre(s) wide affecting the part(s) shown so burdened in in DP1042711.

All that piece of land situated in the Local Government Area of Sydney, Parish of St James and County of Cumberland, comprising Lot 17 in Deposited Plan 1095869, being the whole of land in Folio Identifier 17/1095869, said to be in the ownership of Sydney Metro ABN 12 354 063 515 **but excluding from the acquisition:**

- AM862029 caveat by Alpha Distribution Ministerial Holding Corporation ABN 67 505 337 385 in respect of an equitable interest as grantee of an easement for electricity and other purposes

All that piece of land situated in the Local Government Area of Sydney, Parish of St Lawrence and County of Cumberland, comprising Lot 1 in Deposited Plan 59101, being the whole of land in Folio Identifier 1/59101, said to be in the ownership of Sydney Metro ABN 12 354 063 515.

All that piece of land situated in the Local Government Area of Sydney, Parish of St Lawrence and County of Cumberland, comprising Lot 1 in Deposited Plan 436359, being the whole of land in Folio Identifier 1/436359, said to be in the ownership of Sydney Metro ABN 12 354 063 515.

Sydney Metro Document Number: SM18/0000727
SM-18-00175145

[n2018-4018]

VEXATIOUS PROCEEDINGS ACT 2008

Notification of Orders Concerning Vexatious Litigant

Adriana Kostov

On 19 November 2018, Justice Fagan made the following Order(s) under s 8(7) of the *Vexatious Proceedings Act 2008* (NSW):

1. Adriana Kostov is prohibited from instituting proceedings in New South Wales.
2. The Registry of the Supreme Court is not to accept for filing, either online or in person, any document from Adriana Kostov in any proceeding which has already been commenced by her in any Division of the Supreme Court as at the date of these orders.
3. Any application pursuant to s 9 of the Vexatious Proceedings Act to vary these orders, to permit Adriana Kostov to file a document in a proceeding which has been commenced prior to this date, is to be made by notice of motion in the affected proceeding, supported by evidence and/or argument in writing. Any such application with respect to Common Law Division proceedings to be referred to the Common Law Division Civil List Judge.
4. Any application by Adriana Kostov pursuant to s 14 of the *Vexatious Proceedings Act 2008* for leave to institute fresh proceedings in the Common Law Division of this Court is upon filing, is to be referred to the Common Law Division Civil List Judge, and any application for leave to institute fresh proceedings in the Equity Division is to be referred to the Chief Judge in Equity.

[n2018-4019]

Professional Standards Act 1994

Notification pursuant to section 13

Pursuant to section 13 of the *Professional Standards Act 1994*, I authorise the publication of The Institute of Public Accountants Professional Standards Scheme. This interstate Scheme operates by way of mutual recognition in New South Wales and will commence on 1 January 2019.

MATT KEAN, MP

Minister for Innovation and Better Regulation

Professional Standards Act 2003 (VIC)

THE INSTITUTE OF PUBLIC ACCOUNTANTS PROFESSIONAL STANDARDS SCHEME

PREAMBLE

- A. The Institute of Public Accountants Ltd ("**IPA**") is an occupational association.
- B. The IPA has made an application to the Professional Standards Council ("**Council**"), appointed under the *Professional Standards Act 2003 (VIC)* ("**Act**"), for a scheme under the Act in Victoria.
- C. The scheme is prepared by the IPA for the purposes of limiting occupational liability¹ to the extent to which such liability may be limited under the Act; improving occupational standards of professional persons; and protecting consumers of their services, per the objects of the Act.
- D. The scheme is to apply to all members of the IPA who are ordinarily residents in Australia and who hold a current Professional Practice Certificate² ("**PPC**"), and who are not otherwise exempted or excluded.
- E. The scheme does not affect damages which are below the monetary ceiling specified in the scheme for each person to whom the scheme applies. The scheme limits liability for damages to the monetary ceiling specified for that person, provided that the person has insurance as required under s.23 of the Act.
- F. The IPA has furnished the Council with a detailed list of the risk management strategies³ in respect of its members and the means by which those strategies will be implemented.
- G. The IPA will report annually to the Council on the implementation and monitoring of its risk management strategies, the effect of those strategies, and any changes proposed to be made to them.
- H. The IPA will report to the Council on such other matters as the Council may require pursuant to s.47 of the Act.
- I. The scheme is intended to commence on 1 January 2019 and remain in force for two (2) years from its commencement unless, prior to that time, it is revoked, its operation ceases, or it is extended.
- J. The scheme is intended to apply in all Australian states and territories.
- K. All participating members referred to in clause 2 of the scheme are subject disciplinary measures under the Constitution and By-Laws of the IPA and are also subject to the professional indemnity insurance requirements under the By-Laws of the IPA.

THE INSTITUTE OF PUBLIC ACCOUNTANTS PROFESSIONAL STANDARDS SCHEME

1 Occupational association

- 1.1 The Institute of Public Accountants Professional Standards Scheme ("**scheme**") is a scheme under the Act, prepared by the IPA whose business address is:

Level 6, 555 Lonsdale Street,
Melbourne, Victoria, 3000.

¹ **Occupational liability** has the same meaning as it has in the Act

² A Professional Practice Certificate (**PPC**) is a certification, issued by the IPA to eligible members, which allows IPA members to offer professional accounting and/or related services to the public. The application and approval process of obtaining a PPC is governed by the IPA By-Laws Chapter 9 which can be found at <https://www.publicaccountants.org.au/media/1517245/MASTER-By-Laws-V-25-rebrand.pdf>

³ These risk management strategies are detailed in the application submitted by the IPA to the Council (**Application**). The Application includes sections on continuing occupational education, code of ethics / practice, complaints and discipline system, quality assurance and audit, and risk management

2 Persons to Whom the Scheme Applies

2.1 The scheme applies to:

- a) all IPA members who hold a current PPC issued by the IPA other than such members who are, or at the time of any act giving rise to occupational liability were:
 - i. holders of an Australian Financial Services Licence granted in accordance with section 913B of the *Corporations Act 2001* (Cth) ("**AFS licence holder**"), not being a Limited Licence⁴; and
 - ii. Representatives⁵ of an AFS licence holder, not being a Limited Licence;
- and
- b) All persons to whom the scheme applies, by virtue of the Act⁶ and the corresponding provisions of the Acts of other jurisdictions in which the Scheme applies.

Each such participating member and person is referred to in the Scheme as a "participating member"

2.2 This scheme also applies to all persons to whom the scheme applied under either clause 2.1 at the time of any act or omission giving rise to occupational liability.

2.3 This scheme also applies to all persons to whom the scheme applies by virtue of ss20, 21 and 22 of the Act and the relevant provisions of the corresponding laws.

3 Exemption

3.1 No member to whom the scheme applies may be exempted from the scheme other than a member who, on application to the IPA Board of Directors⁷, is able to satisfy the Board that the member is also a participating member of another occupational association of accountants that is covered by a professional standards scheme, and has not been exempted from that scheme.

4 Jurisdiction

4.1 The scheme applies in Victoria in accordance with the Act.

4.2 In addition to Victoria, the scheme is intended to operate in the Australian Capital Territory, New South Wales, the Northern Territory, Queensland, South Australia, Tasmania, and Western Australia, in accordance with the professional standards legislation of those states and territories and subject to the requirements of that legislation, so that references to a provision of the Act, the application of the scheme to a liability, the limit of a liability under the Act or what constitutes Occupational Liability are intended to pick up the relevant provisions of the corresponding laws, applied *mutatis mutandis*, to the extent that is necessary for the application of the scheme in any of those jurisdictions as an interstate scheme.

4.3 Notwithstanding anything to the contrary contained in this scheme if, in particular circumstances giving rise to occupational liability, the liability of any person who is subject to this scheme is capped both by this scheme and also by any other scheme under professional standards legislation (whether of this jurisdiction or under the law of any other Australian state or territory) and, if the amount of such caps should differ, then the cap on the liability of such person arising from such circumstances which is higher shall be the applicable cap.

5 Limitation of liability

⁴ Limited Licence means a licence to provide only limited financial services as defined in regulations 7.8.12A and 7.8.14B of the *Corporations Regulations 2001* (Cth), as amended from time to time ("**Limited Licence**").

⁵ The term "Representatives" has the meaning that it has in section 910A of the *Corporations Act 2001* (Cth).

⁶ Sections 18 and 19 of the Act.

⁷ Details on how the IPA Board of Directors manages membership can be found in Chapter 3 of the IPA's Constitution, Chapter 3 of the IPA's By-Laws, and various IPA Membership policies.

- 5.1 Pursuant to s. 26 of the Act, and the relevant provisions of the corresponding laws, this scheme only affects the liability for damages arising from a single cause of action to the extent to which the liability results in damages⁸ exceeding \$2,000,000 (the **monetary ceiling**).
- 5.2 If a member who was at the time of the act or omission giving rise to occupational liability, a member to whom or to which the scheme applied, against whom a proceeding relating to occupational liability is brought, is able to satisfy the Court or tribunal that such member has the benefit of an insurance policy:
- (a) of a kind which complies with the IPA's requirements⁹;
 - (b) which insures the member against that occupational liability; and
 - (c) under which the amount payable in respect of that occupational liability is not less than the relevant monetary ceiling specified in this scheme.
- then the member is not liable for damages in relation to that cause of action above the monetary ceiling defined in this scheme.
- 5.3 This scheme limits the occupational liability in respect of a cause of action founded on an act or omission occurring during the period when the scheme was in force with respect to any member to whom the scheme applied at the time the act or omission occurred.

6 Conferral of Discretionary Amount

- 6.1 Pursuant to s24 of the Act this scheme confers on the IPA a discretionary authority to specify, on application by a member to whom the scheme applies, a higher monetary ceiling (maximum amount of liability) not exceeding \$20 million in relation to that member either in all cases or in any specified case or class of case.

7 Duration

- 7.1 This scheme will be in force for a period of two (2) years from the date of commencement.

8 Commencement

- 8.1 In Victoria, this scheme will commence:
- (a) on 1 January 2019, if the scheme is published in the Government Gazette by or on 31 October 2018; or
 - (b) on the first day two months after the scheme is published in the Government Gazette in any other case.
- 8.2 In New South Wales, the Northern Territory, Queensland, Tasmania and Western Australia, the scheme will commence:
- (a) on 1 January 2019, if the scheme is published in the Government Gazette by or on 31 December 2018; or
 - (b) on the day immediately following the date of the scheme's publication in the Government Gazette in any other case.
- 8.3 In the Australian Capital Territory and in South Australia, the scheme will commence:
- (a) on the date provided for in the Minister's notice in relation to the scheme, if a date is provided; or
 - (b) on the first day two months after the day on which notice was given in any other case.

⁸ Damages has the same meaning as it has in the Act.

⁹ The IPA requirements on insurance cover can be found in IPA By-Law 9 and the relevant IPA membership policies.

- 8.4 Clauses 8.1, 8.2 and 8.3 are subject to the provisions of the Act and the relevant provisions of the corresponding laws.

[n2018-4020]

COUNCIL NOTICES

ALBURY CITY COUNCIL

ROADS ACT 1993

Naming of Roads

Notice is hereby given that Albury City Council, pursuant to section 162 of the *Roads Act 1993*, has officially named the road(s) as shown hereunder:

Name	Locality
BEETHOVEN STREET	Springdale Heights
Description	
Beethoven Street extends northerly off Strauss Street in Springdale Heights. Access to Beethoven Street is approximately 185 metres East of Goldsworthy Street.	

FRANK ZAKNICH, GENERAL MANAGER, Albury City Council, PO Box 323, ALBURY NSW 2640

GNB Ref: 0244

[n2018-4021]

ARMIDALE REGIONAL COUNCIL

LOCAL GOVERNMENT ACT

SECTION 50

Vesting of Drainage Reserves in Council

NOTICE is hereby given by Armidale Regional Council pursuant to section 50 of the *Local Government Act 1993*, that the land described below is vested in Council as Drainage Reserves.

- Lot 12 DP 1201713
- Lot 113 DP 15733

Susan Law, Chief Executive Officer, Armidale Regional Council, PO Box 75A, ARMIDALE NSW 2350

File Ref: KS:ARC18/2980

[n2018-4022]

CAMPBELLTOWN CITY COUNCIL

ROADS ACT 1993

ERRATUM

In the notice referring to the Naming of Roads in the Campbelltown Local Government Area, NSW Government Gazette No 33 of 23 March 2018, page 1822, the road name Daintrees Circuit was assigned with the incorrect road type. The correct road type for this road name is Daintrees Street. This notice corrects this error.

LINDY DEITZ, General Manager, Campbelltown City Council, PO Box 57, CAMPBELLTOWN NSW 2560

[n2018-4023]

HAWKESBURY CITY COUNCIL

ROADS ACT 1993

Naming of Roads

Notice is hereby given that Hawkesbury City Council, pursuant to section 162 of the *Roads Act 1993*, has officially named the road(s) as shown hereunder:

Name	Locality
SCENIC WAY	North Richmond
Description	
Scenic Way is bounded by Belmont Grove North Richmond, Lots 17 – 19, 35 – 38 DP 1211770, Serenity Place North Richmond and Observation Close North Richmond.	

Name	Locality
SERENITY PLACE	North Richmond
Description	
Serenity Place is bounded by Observation Close North Richmond, Lots 31 – 35 DP 1211770 and Scenic Way North Richmond	

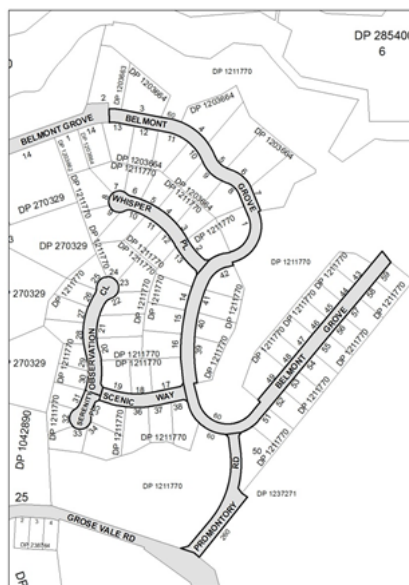
Name	Locality
PROMONTORY ROAD	North Richmond
Description	
Promontory Road is bounded by Grose Vale Road North Richmond, Lot 60 DP 1211770, Belmont Grove North Richmond, Lot 50 DP 1211770 and Lot 260 DP 1237271.	

Name	Locality
WHISPER PLACE	North Richmond
Description	
Whisper Place is bounded by Belmont Grove North Richmond and Lots 2 – 13 DP 1211770.	

Name	Locality
BELMONT GROVE	North Richmond
Description	
(Extension of existing road). Bounded by Belmont Grove Grose Vale, Lot 2 DP 1203663, Lots 4 – 13 DP 1203664, Lots 1 – 2, 13 – 17, 38 – 60 DP 1211770, Promontory Road North Richmond, Scenic Way North Richmond and Whisper Place North Richmond.	

Name	Locality
OBSERVATION CLOSE	North Richmond
Description	
Observation Close is bounded by Scenic Way North Richmond, Lots 19 – 30 DP 1211770 and Serenity Place North Richmond.	

The attached diagram shows the extent of the road(s):



PETER CONROY, General Manager, Hawkesbury City Council, PO Box 146, WINDSOR NSW 2756

GNB Ref: 0243

[n2018-4024]

KU-RING-GAI COUNCIL

ROADS ACT 1993

Naming of Roads

Notice is hereby given that Ku-ring-gai Council, pursuant to section 162 of the *Roads Act 1993*, has officially named the road(s) as shown hereunder:

Name	Locality
JEMIMAS PLACE	North Turramurra
Description	
New road in subdivision starting at Miowera Road North Turramurra then in an Easterly direction to cul-de-sac at end of road.	

JOHN MCKEE, General Manager, Ku-ring-gai Council, Locked Bag 1006, Gordon NSW 2072

GNB Ref: 0248

[n2018-4025]

LAKE MACQUARIE CITY COUNCIL

Roads Act 1993

Section 16

Dedication of Land as Public Road

NOTICE is hereby given pursuant to section 16 of the *Roads Act 1993*, that the land described in the Schedule and shown shaded on the plan below is dedicated to the public as road.

MORVEN CAMERON, Chief Executive Officer, lake Macquarie City Council, Administration Building, Main Road, Speers Point NSW 2284.

SCHEDULE

Road of variable width located within DP 8479 known as Glendale Drive, Glendale between Lake Road and Main Road, Glendale.

The Plan

Parish – Kahibah; County – Northumberland; LGA – Lake Macquarie City Council



[n2018-4026]

LAKE MACQUARIE CITY COUNCIL

Roads Act 1993

Road Closure

NOTICE is hereby given under the provisions of the *Roads Act 1993*, that the land described in the Schedule below is closed and the lands comprised therein cease to be public road and the rights of passage and access that previously existed in relation to the road is extinguished. Upon closing, title of the land, comprised the former public road, vests in Lake Macquarie City Council and is classified as Operational Land.

MORVEN CAMERON, Chief Executive Officer, Lake Macquarie City Council, Administration Building, Main Road, Speers Point NSW 2284.

SCHEDULE

Lot 100 DP 1244992 – Land adjoining 12 Pannamena Crescent, Eleebana.

[n2018-4027]

PARKES SHIRE COUNCIL

ROADS ACT 1993

Naming of Roads

Notice is hereby given that Parkes Shire Council, pursuant to section 162 of the *Roads Act 1993*, has officially named the road(s) as shown hereunder:

Name	Locality
SUNNYBRAE LANE	Cookamidgera
Description	
Off Cooka Hills Road, heading south between Lot 3 DP716045 and Lot 179 DP750135 and terminating at the boundary with Lot 191 DP750135.	

Name	Locality
MCLENNAN LANE	Cookamidgera
Description	
Off Cooka Hills Road, heading south east adjacent the rail line, turning north between Lot 167 750135 and Lot 2 605437 for approximately 400 meters	

BEN HOWARD, Director Works and Services, Parkes Shire Council, 2 Cecile Street, PARKES NSW 2870

GNB Ref: 0247

[n2018-4028]

PORT STEPHENS COUNCIL

Roads Act 1993, Section 10

Dedication of Land as a Public Road

NOTICE is hereby given that pursuant to Section 10 of the *Roads Act 1993*, Council hereby dedicates to the public as road for widening Lot 2 DP 1225747 Government Road at Shoal Bay.

W WALLIS, General Manager, Port Stephens Council, 116 Adelaide Street, Raymond Terrace NSW 2324 Council file PSC2016-00474

[n2018-4029]

RANDWICK CITY COUNCIL

IMPOUNDING ACT 1993

Section 15A (1)

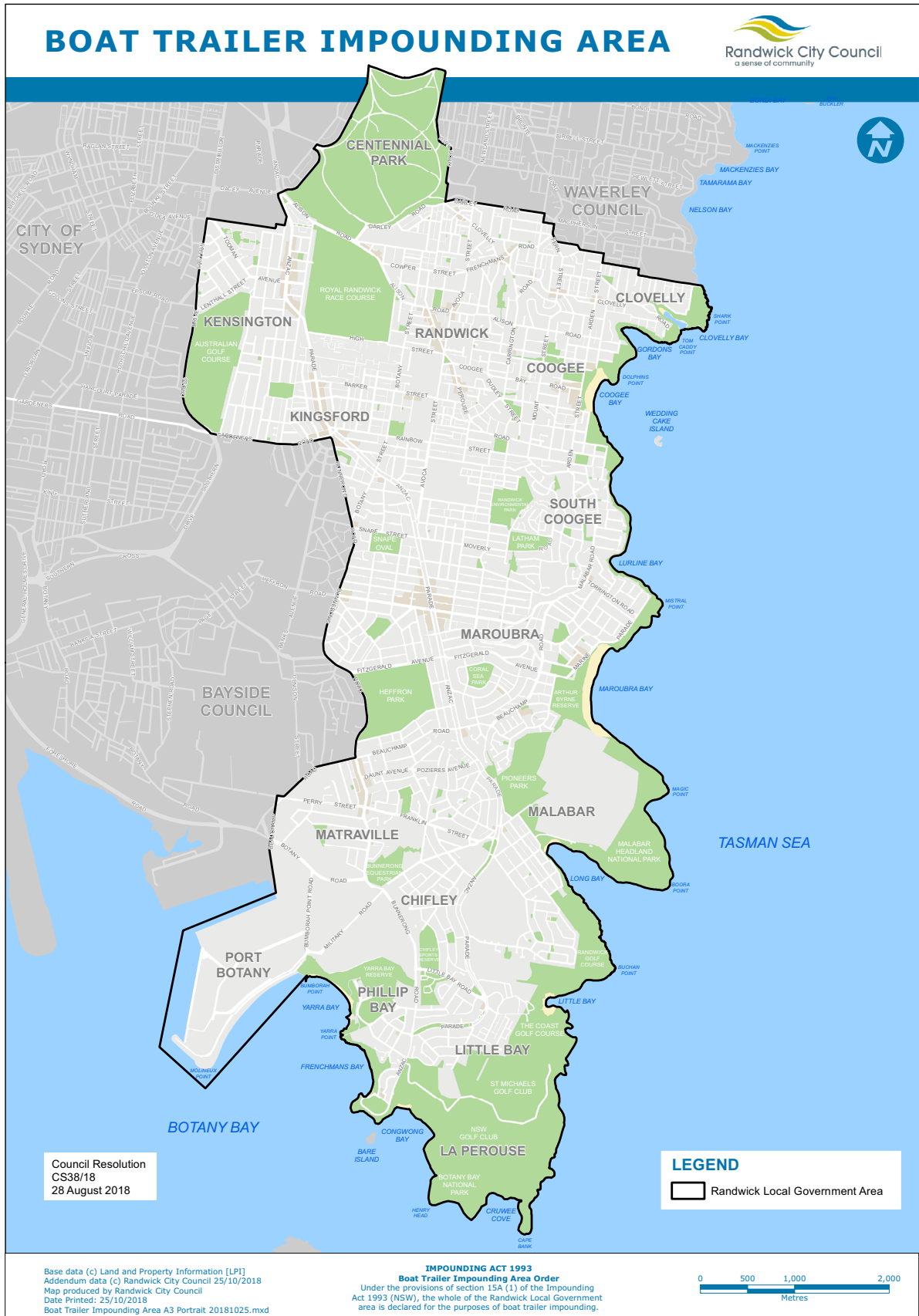
BOAT TRAILER IMPOUNDING AREA ORDER

Notice is hereby given, under the provisions of section 15A (1) of the *Impounding Act 1993* (NSW), that the following area is to be declared for the purposes of boat trailer impounding.

The whole of the Randwick City Council local government area as outlined in the map (attached).

Dated this twenty-fifth day of October, 2018

JORDE FRANGOPLES
Acting General Manager, Randwick City Council



SUTHERLAND SHIRE COUNCIL

HERITAGE ACT 1977

INTERIM HERITAGE ORDER NO.1

Under Section 25 of the *Heritage Act 1977* Sutherland Shire Council does by this order:

- I. make an interim heritage order to cover the item of the environmental heritage specified or described in Schedule 'A'; and
- II. declare that the Interim Heritage Order shall apply to the curtilage or site of such item, being the land described in Schedule 'B'

The Interim Heritage Order will lapse six months from the date that it is made unless the local council has passed a resolution before that date either:

- 1) in the case of an item which, in the Council's opinion, is of local significance, to place the item on the heritage schedule of a local environmental plan with appropriate provisions for protecting and managing the item; and
- 2) in the case of an item which in the Council's opinion, is of State heritage significance, nominate the item for inclusion on the State Heritage Register.

Manjeet Grewal
Acting General Manager
Sutherland Shire Council

20 November 2018

Schedule 'A'

House at 65 Hotham Road, Gymea

Schedule 'B'

LOT 24A DP 26995

[n2018-4031]

THE HILLS SHIRE COUNCIL

Roads Act 1993, Section 38E

NOTIFICATION OF CLOSING OF A PUBLIC ROAD

In pursuance of the provisions of the *Roads Act 1993*, the road hereunder described is closed and the lands comprised therein cease to be public road and the rights of passage and access that previously existed in relation to the road is extinguished. Upon closing, title to the land, comprising the former public road, vests in the body specified in the schedule hereunder.

GENERAL MANAGER, The Hills Shire Council, 3 Columbia Court, Norwest NSW 2153

SCHEDULE

On closing, the land within Lot 1 DP 1243115 remains vested in The Hills Shire Council as Operational Land for the purposes of the *Local Government Act 1993*.

Council Ref: RMRC0118

[n2018-4032]

UPPER LACHLAN SHIRE COUNCIL

ROADS ACT 1993

Naming of Roads

Notice is hereby given that Upper Lachlan Shire Council, pursuant to section 162 of the *Roads Act 1993*, has officially named the road(s) as shown hereunder:

Name	Locality
GRAHAM CRESCENT	Crookwell
Description	
GRAHAM CRESCENT intersects McGeechan Street and continues in a easterly and westerly direction to two cul-de-sacs in Crookwell.	

Name	Locality
MCGEECHAN STREET	Crookwell
Description	
MCGEECHAN STREET runs North – South in between McIntosh Road and Graham Crescent in Crookwell.	

JOHN BELL, General Manager, Upper Lachlan Shire Council, PO Box 42, GUNNING NSW 2581

GNB Ref: 0242

[n2018-4033]

PRIVATE NOTICES

NOTICE OF VOLUNTARY LIQUIDATION

The Corporations Law and in the matter of SALER PTY LIMITED A.C.N. 000 337 324

NOTICE is hereby given that at an extraordinary general meeting of the members of the company duly convened and held on the 19th day of November, 2018 the following resolutions were passed:

That the company be wound up voluntarily and that M/s F MacDonald be appointed liquidator for the purpose of such winding up.

Creditors of the company are required to prove their debts or claims within one month from the date of publication of this notice. Failing which they will be excluded from any distribution made and from objecting to any such distribution. Formal Proof of Debt forms are available on application to the Liquidator. Dated this 19th November 2018. F MacDonald, Liquidator, c/ K B Raymond & Co. 2/131 Clarence Street, Sydney, NSW 2000 (GPO Box 4684 Sydney NSW 2001), tel.: (02) 9299 6521.

[n2018-4034]