

Government Gazette

of the State of

New South Wales

Number 12

Friday, 2 February 2018

The New South Wales Government Gazette is the permanent public record of official notices issued by the New South Wales Government. It also contains local council and other notices and private advertisements.

The Gazette is compiled by the Parliamentary Counsel's Office and published on the NSW legislation website (www.legislation.nsw.gov.au) under the authority of the NSW Government. The website contains a permanent archive of past Gazettes.

To submit a notice for gazettal – see Gazette Information.

GOVERNMENT NOTICES

Planning and Environment Notices

NATIONAL PARKS AND WILDLIFE ACT 1974

Toorale National Park and Toorale State Conservation Area Draft Plan of Management
on exhibition until 7 May 2018: comments sought

The *Toorale National Park and Toorale State Conservation Area Draft Plan of Management* is on exhibition until **7 May 2018**.

The plan may be viewed at:

- National Parks and Wildlife Service (NPWS) Bourke Office (51–53 Oxley Street, Bourke NSW)
- Bourke Public Library (46 Mitchell Street, Bourke NSW)
- Bourke Tourist Information Centre (Kidman Way, Bourke NSW)
- Cobar Visitor Information Centre (Barrier Highway, Cobar NSW)
- Tilpa Hotel (1 Darling Street, Tilpa NSW)
- Shindys Inn (Bloxham Street, Louth NSW)
- Office of Environment and Heritage (OEH) Customer Centre (Level 14, 59–61 Goulburn St, Sydney)
- OEH ‘Have your say’ website at <https://engage.environment.nsw.gov.au/consult>

Submissions on the plan must be received by 7 May 2018 by:

- email to npws.parkplanning@environment.nsw.gov.au; or
- mail to Manager Planning Evaluation and Assessment, PO Box 95, Parramatta NSW 2124.; or
- using the online form on the OEH ‘Have your say’ website.

Your comments on the draft plan may include ‘personal information’. See www.environment.nsw.gov.au/help/privacy.htm for information on how we will treat any personal information you provide, and the ‘Have your say’ webpage for information on how we may use and publish comments provided in your submission. For more information, contact Andrew Growcock 02 9585 6595.

[n2018-270]

PESTICIDES REGULATION 2017

Clause 31(1)

NOTICE OF APPROVED QUALITY ASSURANCE AND STEWARDSHIP PROGRAMS

Background

The *Pesticides Regulation 2017* (‘the Regulation’) provides that certain users of pesticides must be qualified to use pesticides. Users described in clause 32(1) of the Regulation who are not required to have a licence issued under the *NSW Pesticides Act 1999* are generally required to have achieved certain units of competency and to have these competencies reassessed every five years.

Clause 31(1)(c) of the Regulation provides an alternative to the five yearly reassessment requirement if a pesticide user has:

- participated in a quality assurance or stewardship program (‘programs’) relating to the use of pesticides which has been approved by the Environment Protection Authority (EPA) by notice published in the Gazette, and
- has complied with any conditions required by the notice in relation to that program.

The NSW EPA Board has endorsed a *Quality Assurance and Stewardship Program Approval Policy* (November 2017) which is available on the NSW EPA website www.epa.nsw.gov.au and this approval has been developed with reference to the Policy.

Before granting this approval the NSW EPA:

- has sought comment by relevant groups; and
- is satisfied that the requirements of the approved programs are relevant to the objects of the *Pesticides Act 1999* and *Pesticides Regulation 2017*.

Approved quality assurance and stewardship programs

For the purposes of clause **31(1)(c)(i)** of the Regulation, the following programs are approved by the NSW EPA:

- Freshcare Food Safety & Quality (FSQ4 Code) and Environmental (ENV3 Code)
- Global G.A.P. (Good Agricultural Practice) Integrated Farm Assurance – Crops Base and Livestock modules
- Graincare
- Livestock Production Assurance Quality Assurance
- National Feedlot Accreditation Scheme
- SQF Code (Safe Quality Food) – modules 3, 5, 7 and 8

Commencement

This approval takes effect on publication in the NSW Government Gazette.

ASELA ATAPATTU
Director Hazardous Materials Chemicals and Radiation
NSW Environment Protection Authority
(by delegation)

[n2018-271]

Roads and Maritime Notices

MARINE SAFETY ACT 1998

MARINE NOTICE

Section 12(2)

REGULATION OF VESSELS – EXCLUSION ZONE

Location

Murrumbidgee River – near the locality of Wagga Wagga. The entire width of the river from the Eunony Bridge Reserve to Wagga Wagga Beach.

Duration

8:00am to 4:00pm – Sunday 18 February 2018.

Detail

A paddle craft event will be conducted on the waters of the Murrumbidgee River between the points specified above.

An **EXCLUSION ZONE** is specified during the event, which will be patrolled by official Roads and Maritime vessels stationed on the boundary.

Unauthorised vessels and persons are strictly prohibited from entering the exclusion zone.

All vessel operators and persons using the waters of the Murrumbidgee River should keep a proper lookout, keep well clear of competing and support vessels, and exercise extreme caution when navigating near the exclusion zone.

Penalties may apply (section 12(5) – *Marine Safety Act 1998*).

For full details visit the Roads and Maritime Services website – www.rms.nsw.gov.au/maritime

Marine Notice: SO1805

Date: 25 January 2018

Vanessa Dudley
A/Manager Operations South
Delegate

[n2018-272]

MARINE SAFETY ACT 1998

MARINE NOTICE

Section 12(2)

REGULATION OF VESSELS – SPECIAL RESTRICTIONS

Location

Murray River – near Albury. The entire width of the river from the Hume Weir Wall (downstream) to Noreuil Park.

Duration

- 3:00pm to 8:00pm – Saturday 10 February 2018
- 9:00am to 2:00pm – Sunday 11 February 2018

Detail

A canoe and kayak event will be conducted on the waters of the Murray River between the points specified above.

Due to the risk to safe navigation and as a result of the nature and number of participating vessels, a Regulated Area will be created between the above times and will comprise the full width of the River between the locations detailed above. The Regulated Area will extend 200 metres ahead and 200 metres behind the competing vessels (as indicated by the presence of official vessels) and will surround and move with the competing vessels over the length of the course.

Special Restrictions

Pursuant to Section 12(3) of the *Marine Safety Act 1998*, all **powered vessels** operating in the Regulated Area must not exceed a speed limit of 4 knots and must produce only minimal wash.

All vessel operators and persons using the waters in the vicinity of the event must comply with the above restrictions, keep a proper lookout, and exercise caution.

Penalties may apply (section 12(5) – *Marine Safety Act 1998*)

For full details visit the Roads and Maritime Services website – www.rms.nsw.gov.au/maritime

Marine Notice: SO1813

Date: 30 January 2018

Deon Voyer
Manager Operations South
Delegate

[n2018-273]

MARINE SAFETY ACT 1998

MARINE NOTICE

Section 12 (2)

REGULATION OF VESSELS – EXCLUSION ZONE

Location

Lake Keepit – A rectangular area extending 150 metres along the foreshore and 60 metres out into the water from the Lake Keepit Sailing Club

Duration

8:00am to 11:00pm – Every Sunday of the month as follows:

- 4 February, 11 February, 18 February and 25 February 2018;
- 4 March, 11 March, 18 March and 25 March 2018;
- 1 April, 8 April, 15 April, 22 April and 29 April 2018;
- 6 May, 13 May, 20 May and 27 May 2018;
- 3 June, 10 June and 17 June 2018

8:00am to 11:00pm on the following dates (other than Sundays):

- Saturday 17 March 2018;
- Friday 30 March and Saturday 31 March 2018;
- Monday 2 April 2018;
- Saturday 9 June, and Monday 11 June 2018.

Detail

The Lake Keepit Sailing Club holds weekly sailing events on the waters of Lake Keepit as described above. The events are generally on Sundays and from time to time, on other days.

An **Exclusion Zone** is specified on the dates and at the times specified above. The area will be indicated by yellow buoys and by signs on the foreshore.

All vessel operators and persons in the vicinity should keep a proper lookout, keep well clear of competing vessels and exercise caution.

Unauthorised vessels and persons are strictly prohibited from entering the Exclusion Zone between the specified times.

Penalties may apply (section 12 (5) – *Marine Safety Act 1998*)

For full details visit the Roads and Maritime Services website – www.rms.nsw.gov.au/maritime

Marine Notice NH1811

Date: 31 January 2018

Darren Hulm
A/Manager Operations North
Delegate

[n2018-274]

ROADS ACT 1993

LAND ACQUISITION (JUST TERMS COMPENSATION) ACT 1991

Notice of Compulsory Acquisition of Land at Burwood, Concord and North Strathfield
in the Burwood Council and Canada Bay City Council Areas

Roads and Maritime Services by its delegate declares, with the approval of His Excellency the Governor, that the land described in the schedule below is acquired by compulsory process under the provisions of the *Land Acquisition (Just Terms Compensation) Act 1991* for the purposes of the *Roads Act 1993*.

K DURIE

Manager, Compulsory Acquisition & Road Dedication
Roads and Maritime Services

Schedule

All those pieces or parcels of Crown road situated in the Burwood Council and Canada Bay City Council areas, Parish of Concord and County of Cumberland, shown as:

Lots 28 and 38 Deposited Plan 1215985;

Lots 35 and 48 Deposited Plan 1216146;

Lots 65 and 73 Deposited Plan 1216147;

Lots 71 and 82 Deposited Plan 1216983;

Lots 63 and 75 Deposited Plan 1216986;

Lots 55 and 58 Deposited Plan 1219136;

Lots 76 and 97 Deposited Plan 1219937;

Lots 18 and 26 Deposited Plan 1221579; and

Lots 31 and 40 Deposited Plan 1230881.

(RMS Papers: SF2017/272457; RO SF2015/119031)

[n2018-275]

Mining and Petroleum Notices

WORK HEALTH AND SAFETY (MINES AND PETROLEUM SITES) REGULATION 2014

ORDER No.3

Recognition of existing qualifications for eligibility for underground mine supervisor
of an underground mine other than coal mines

I, MELANIE BROWN, Director Mine Safety Performance, with the delegated authority of the Secretary, Department of Planning and Environment, pursuant to clause 20(2) and clause 21(1) of Schedule 12 to the *Work Health and Safety (Mines and Petroleum Sites) Regulation 2014* declare that:

1. a former certificate listed in Column 1 of Schedule 1 and 2 of this declaration is equivalent to the practising certificate(s) listed opposite in Column 3 of Schedule 1 and 2;
2. a certificate of competence listed in Column 2 of Schedule 1 of this declaration is equivalent to the practising certificate(s) listed opposite in Column 3 of Schedule 1;
3. pursuant to clause 20(5) of Schedule 12 to the *Work Health and Safety (Mines and Petroleum Sites) Regulation 2014*, this Order applies to a former certificate in Column 1 that is granted by virtue of clause 23 of Schedule 12, even if the former certificate was awarded after the commencement of this Regulation; and
4. pursuant to clause 20(6) of Schedule 12 to the *Work Health and Safety (Mines and Petroleum Sites) Regulation 2014*, a certificate of competence or practising certificate specified in Schedule 2 remains subject to any condition or limitation to which the former certificate was subject.

In this Order, 'former certificate' has the same meaning as in clause 20(1) of Schedule 12 of the *Work Health and Safety (Mines and Petroleum Sites) Regulation 2014*.

This Order replaces the recognition of existing qualifications and other related matters by the Order published in the NSW Government Gazette No 8 of 30 January 2015 but only in respect of recognising the certificate of competence for production manager for an underground mine, certificate of competence for mining engineering manager of an underground mine other than coal mines, and production manager permit to be a practising certificate for the underground mine supervisor as detailed in clause 26 of Schedule 10 of the *Work Health and Safety (Mines and Petroleum Sites) Regulation 2014*.

Dated this thirtieth day of January 2018.

MELANIE BROWN
Director, Mine Safety Performance
Department of Planning and Environment

Schedule 1

Column 1	Column 2	Column 3
Certificate of competence granted under the <i>Mine Health and Safety Act 2004</i> and <i>Mine Health and Safety Regulation 2007</i>	Certificate of competence granted under Division 4 of Part 8 of the <i>Work Health and Safety (Mines and Petroleum Sites) Regulation 2014</i> in respect of the statutory function below	Practising certificate granted under Division 3 of Part 8 of the <i>Work Health and Safety (Mines and Petroleum Sites) Regulation 2014</i> in respect of the statutory functions below
Certificate of competence to be a production manager for an underground mine other than coal mines	Mining engineering manager of an underground mine other than coal mines as detailed in clause 25 of Schedule 10	<ul style="list-style-type: none"> •Mining engineering manager of an underground mine other than coal mines as detailed in clause 25 of Schedule 10 •Underground mine supervisor as detailed in clause 26 of Schedule 10 •Quarry manager as detailed in clause 31 of Schedule 10

Schedule 2

Column 1	Column 2	
Permit granted under the <i>Mine Health and Safety Regulation 2007</i>		Practising certificate granted under Division 3 of Part 8 of the <i>Work Health and Safety (Mines and Petroleum Sites) Regulation 2014</i>
Production manager permit granted under Subdivision 3 of Division 2 of Part 3 of the Regulation, including where the permit was granted under that Part as continued in force until 2 February 2017 by clause 23 of Schedule 12, <i>Work Health and Safety (Mines and Petroleum Sites) Regulation 2014</i> .		<ul style="list-style-type: none"> •Mining engineering manager of an underground mine other than coal mines as detailed in clause 25 of Schedule 10 •Underground mine supervisor as detailed in clause 26 of Schedule 10 •Quarry manager as detailed in clause 31 of Schedule 10

[n2018-276]

NOTICE is given that the following applications have been received:

EXPLORATION LICENCE APPLICATIONS

(T18-1014)

No. 5634, JODAMA PTY LTD (ACN 095 440 547), area of 34 units, for Group 1, dated 24 January, 2018. (Orange Mining Division).

(T18-1015)

No. 5635, JODAMA PTY LTD (ACN 095 440 547), area of 32 units, for Group 1, dated 25 January, 2018. (Orange Mining Division).

(T18-1016)

No. 5636, JODAMA PTY LTD (ACN 095 440 547), area of 27 units, for Group 1, dated 25 January, 2018. (Cobar Mining Division).

(T18-1017)

No. 5637, NEW BASE METALS PTY LTD (ACN 623937904), area of 45 units, for Group 1, dated 25 January, 2018. (Broken Hill Mining Division).

(T18-1018)

No. 5638, NEW BASE METALS PTY LTD (ACN 623937904), area of 6 units, for Group 1, dated 25 January, 2018. (Broken Hill Mining Division).

(T18-1019)

No. 5639, NEW BASE METALS PTY LTD (ACN 623937904), area of 9 units, for Group 1, dated 25 January, 2018. (Broken Hill Mining Division).

(T18-1021)

No. 5640, UNITED STONE INDUSTRIES PTY LTD (ACN 605 293 230), area of 2 units, for Group 2, dated 25 January, 2018. (Orange Mining Division).

(T18-1022)

No. 5641, UNITED STONE INDUSTRIES PTY LTD (ACN 605 293 230), area of 4 units, for Group 2, dated 29 January, 2018. (Orange Mining Division).

The Honourable Don Harwin MLC
Minister for Resources

[n2018-277]

NOTICE is given that the following applications have been granted:

EXPLORATION LICENCE APPLICATIONS

(T16-1165)

No. 5405, now Exploration Licence No. 8682, BOWDENS SILVER PTY LIMITED (ACN 009250051), County of Phillip, Map Sheet (8833), area of 13 units, for Group 1, dated 23 January, 2018, for a term until 23 January, 2024.

(T17-1127)

No. 5531, now Exploration Licence No. 8683, AUSTRALIAN CONSOLIDATED GOLD HOLDINGS PTY LTD (ACN 619 975 405), Counties of Buccleuch and Harden, Map Sheet (8528), area of 31 units, for Group 1 and Group 2, dated 23 January, 2018, for a term until 23 January, 2024.

(T17-1149)

No. 5547, now Exploration Licence No. 8684, BACCHUS RESOURCES PTY LTD (ACN 606340872), Counties of Bourke, Cooper and Gipps, Map Sheet (8230), area of 33 units, for Group 1, dated 23 January, 2018, for a term until 23 January, 2023.

(T17-1172)

No. 5567, now Exploration Licence No. 8685, SILVER CITY MINERALS LIMITED (ACN 130 933 309), Counties of Mootwingee and Yancowinna, Map Sheet (7234), area of 2 units, for Group 1, dated 23 January, 2018, for a term until 23 January, 2024.

MINING LEASE APPLICATION

(T17-1058)

Broken Hill No. 537, now Mining Lease No. 1766 (Act 1992), ARUMPO BENTONITE PTY LIMITED (ACN 001 831 483), Parish of Mindelwul, County of Wentworth, Map Sheet (7430-2-N), area of 108.8 hectares, to mine for bentonite, dated 21 December, 2017, for a term until 21 December, 2038.

The Honourable Don Harwin MLC
Minister for Resources

[n2018-278]

NOTICE is given that the following applications have been withdrawn:

EXPLORATION LICENCE APPLICATION

(T18-1014)

No. 5634, JODAMA PTY LTD (ACN 095 440 547), County of Flinders, Map Sheet (8234, 8334). Withdrawal took effect on 29 January, 2018.

MINING LEASE APPLICATION

(T12-1515)

Orange No. 442, COBBORA HOLDING COMPANY PTY LIMITED (ACN 147 813 125), Parish of Blackheath, County of Lincoln; Parish of Dapper, County of Lincoln; Parish of Medway, County of Lincoln; and Parish of Yarrow, County of Lincoln, (8733-1-N, 8733-1-S, 8733-4-N, 8733-4-S). Withdrawal took effect on 25 January, 2018.

The Honourable Don Harwin MLC
Minister for Resources

[n2018-279]

NOTICE is given that the following applications for renewal have been received:

(V18-0316)

Exploration Licence No. 7041, ICARUS MINES PTY LTD (ACN 140 149 515), area of 7 units. Application for renewal received 23 January, 2018.

(V18-0329)

Exploration Licence No. 8338, SANDFIRE RESOURCES NL (ACN 105154185), area of 23 units. Application for renewal received 24 January, 2018.

The Honourable Don Harwin MLC
Minister for Resources

[n2018-280]

RENEWAL OF CERTAIN AUTHORITIES

Notice is given that the following authorities have been renewed:

(V17-1144)

Exploration Licence No. 5793, GOLDEN REEF ENTERPRISES PTY LTD (ACN 008 138 136) AND TRIAKO RESOURCES PTY LTD (ACN 008 498 119), County of Mouramba, Map Sheet (8133), area of 8 units, for a further term until 14 November, 2019. Renewal effective on and from 23 January, 2018.

(V17-9256)

Exploration Licence No. 6631, THOMSON RESOURCES LTD (ACN 138 358 728), County of Fitzgerald, Map Sheet (7636, 7637), area of 9 units, for a further term until 7 September, 2023. Renewal effective on and from 23 January, 2018.

(V17-3722)

Exploration Licence No. 8268, BOWDENS SILVER PTY LIMITED (ACN 009250051), County of Phillip, Map Sheet (8832, 8833), area of 24 units, for a further term until 13 May, 2023. Renewal effective on and from 23 January, 2018.

(V17-1154)

Exploration Licence No. 8321, L G CIVIL PTY LTD (ACN 158 021 142), County of Sturt, Map Sheet (8029), area of 4 units, for a further term until 21 November, 2020. Renewal effective on and from 22 January, 2018.

(V17-8169)

Exploration Licence No. 8384, MINCOR COPPER PTY LTD (ACN 120 024 777), County of Flinders, Map Sheet (8333), area of 12 units, for a further term until 28 July, 2020. Renewal effective on and from 25 January, 2018.

(T01-0647)

Mining Lease No. 1213 (Act 1973), OLIVER TEX WARDEN AND SHIRLEY ANNE WARDEN, Parish of Walcha, County of Parry, Map Sheet (9135-2-N), area of 256 hectares, for a further term until 31 October, 2018. Renewal effective on and from 25 January, 2018.

(Z05-2403)

Private Lands Lease No. 3720 (Act 1906), THE AUSTRAL BRICK CO PTY LTD (ACN 000 005 550), Parish of Wingello, County of Camden, Map Sheet (8928-4-S), area of 15.71 hectares, for a further term until 15 May, 2031. Renewal effective on and from 23 January, 2018.

The Honourable Don Harwin MLC
Minister for Resources

[n2018-281]

TRANSFER APPLICATION

(V17/12421)

Exploration Licence No. 8403 (Act 1992), SILVER MINES LIMITED (ACN 107 452 942) to BOWDENS SILVER PTY LIMITED (ACN 009 250 051), Counties of Phillip, Roxburgh and Wellington, area of 9100 square metres. Application for transfer received 4 December, 2017.

(V17/12421)

Exploration Licence No. 8405 (Act 1992), SILVER MINES LIMITED (ACN 107 452 942) to BOWDENS SILVER PTY LIMITED (ACN 009 250 051), Counties of Phillip, Bligh and Wellington, area of 9100 square metres. Application for transfer received 4 December, 2017.

(V17/12421)

Exploration Licence No. 8480 (Act 1992), SILVER MINES LIMITED (ACN 107 452 942) to BOWDENS SILVER PTY LIMITED (ACN 009 250 051), County of Phillip, area of 9100 square metres. Application for transfer received 4 December, 2017.

The Honourable Don Harwin MLC
Minister for Resources

[n2018-282]

SCHEDULE OF PERIODS FOR GRANTS OF OPAL PROSPECTING LICENCES.

(MAP 04727R - OPAL PROSPECTING AREA No 1.)

BLOCK	PERIOD	BLOCK	PERIOD
1	No greater than 3 months.	87	28 days
2	No greater than 3 months.	88	28 days
3	No greater than 3 months.	89	28 days
4	No greater than 3 months.	90	28 days
5	No greater than 3 months.	91	28 days
6A	No greater than 3 months.	92	28 days
68	No greater than 3 months.	93	28 days
7	No greater than 3 months.	94	28 days
8	No greater than 3 months.	95	28 days
9A	28 days	96	28 days
98	No greater than 3 months.	97	28 days
10	No greater than 3 months.	98	28 days
11A	No greater than 3 months.	99	28 days
118	No greater than 3 months.	100	28 days
12	No greater than 3 months.	101	No greater than 3 months.
13	28 days	102	No greater than 3 months.
14	28 days	103	28 days
15A,	28 days	104	28 days
158	28 days	105	28 days
16A	28 days	106	No greater than 3 months.
168	28 days	107	28 days
16C	28 days	111	28 days
17A	No greater than 3 months.	112	28 days
178	No greater than 3 months.	113	28 days
17C	No greater than 3 months.	114	28 days
18A	28 days	115	28 days
188	28 days	116	28 days
18C	28 days	117	28 days
180	No greater than 3 months.	223	28 days
18E	No greater than 3 months.	224	28 days
19A	No greater than 3 months.	225	28 days
198	No greater than 3 months.	226	28 days
20	No greater than 3 months.	227	28 days
21	No greater than 3 months.	228	28 days
22	No greater than 3 months.	229	28 days
23A	No greater than 3 months.	230	28 days
238	No greater than 3 months.	231	28 days
23C	No greater than 3 months.		
25	No greater than 3 months.		

In accordance with Section 225 [2] [c] of the Mining Act 1992 I have caused the map of Opal Prospecting Area No. 1 to be amended to vary the period that an Opal Prospecting Licence may be granted over an Opal Prospecting Block to the period indicated above against the particular Opal Prospecting Block.

Dated this 17th day of January 2018

S.Palmer
A/ Manager Titles Operations by Delegation
from the Minister

[n2018-283]

SCHEDULE OF PERIODS FOR GRANTS OF OPAL PROSPECTING LICENCES.

(MAP D5286R - OPAL PROSPECTING AREA No 2.)

(Sheet 1)

BLOCK	PERIOD	BLOCK	PERIOD
26A	No greater than 3 months.	61	28 days
268	No greater than 3 months.	62	28 days
27A	No greater than 3 months.	63	No greater than 3 months.
276	No greater than 3 months.	64A	No greater than 3 months.
27C	No greater than 3 months.	648	No greater than 3 months.
28	No greater than 3 months.	65	No greater than 3 months.
29	No greater than 3 months.	66A	No greater than 3 months.
30	No greater than 3 months.	668	No greater than 3 months.
31A	No greater than 3 months.	67	No greater than 3 months.
318	28 days	68A	No greater than 3 months.
31C	No greater than 3 months.	686	No greater than 3 months.
310	28 days	69A	No greater than 3 months.
31E	28 days	698	No greater than 3 months.
32	28 days	69C	No greater than 3 months.
33A	No greater than 3 months.	70	No greater than 3 months.
338	No greater than 3 months.	71	No greater than 3 months.
34	No greater than 3 months.	72A	No greater than 3 months.
35A	No greater than 3 months.	728	No greater than 3 months.
358	No greater than 3 months.	73	No greater than 3 months.
36	No greater than 3 months.	74A	No greater than 3 months.
37A	No greater than 3 months.	748	No greater than 3 months.
378	No greater than 3 months.	75A	No greater than 3 months.
38	No greater than 3 months.	758	No greater than 3 months.
39	No greater than 3 months.	76	No greater than 3 months.
40	No greater than 3 months.	77	No greater than 3 months.
41	No greater than 3 months.	80	No greater than 3 months.
42	No greater than 3 months.	82A	No greater than 3 months.
43	No greater than 3 months.	828	No greater than 3 months.
44	28 days	82C	No greater than 3 months.
45	No greater than 3 months.	820	No greater than 3 months.
46	No greater than 3 months.	82E	No greater than 3 months.
47	No greater than 3 months.	82F	No greater than 3 months.
48	No greater than 3 months.	83	No greater than 3 months.
49	28 days	84A	28 days
50	No greater than 3 months.	848	28 days
51A	No greater than 3 months.	SSA	28 days
518	No greater than 3 months.	858	28 days
52	No greater than 3 months.	86	28 days
53	No greater than 3 months.	108A	No greater than 3 months.
54	28 days	1088	28 days
55	No greater than 3 months.	109A	No greater than 3 months.
56	No greater than 3 months.	1098	No greater than 3 months.
57	No greater than 3 months.	109C	No greater than 3 months.
58	28 days	110A	No greater than 3 months.
59	No greater than 3 months.	1106	No greater than 3 months.
60	28 days		

**SCHEDULE OF PERIODS FOR GRANTS OF
OPAL PROSPECTING LICENCES.**

(MAP D5286R - OPAL PROSPECTING AREA No 2.)

(Sheet 2)

189	No greater than 3 months.
190	No greater than 3 months.
191	No greater than 3 months.
192	28 days
193	No greater than 3 months.

In accordance with Section 225 [2] [c] of the Mining Act 1992 I have caused the map of Opal Prospecting Area No. 2 to be amended to vary the period that an Opal Prospecting Licence may be granted over an Opal Prospecting Block to the period indicated above against the particular Opal Prospecting Block.

Dated this 17th day of January 2018

S. Palmer
A/Manager Titles Operations
by Delegation from the Minister

[n2018-284]

SCHEDULE OF PERIODS FOR GRANTS OF OPAL PROSPECTING LICENCES.

(MAP 07365 - OPAL PROSPECTING AREA No 3.)

(Sheet1)

BLOC	PERIOD	BLOCK	PERIOD
		149	No greater than 3 months.
118A	28 days	150	No greater than 3 months.
1188	No greater than 3 months.	151	No greater than 3 months.
119A	28 days	152	No greater than 3 months.
1198	No greater than 3 months.	153	No greater than 3 months.
120A	No greater than 3 months.	154A	No greater than 3 months.
1208	28 days	1548	No greater than 3 months.
120C	No greater than 3 months.	155	No greater than 3 months.
1200	No greater than 3 months.	156	No greater than 3 months.
121	No greater than 3 months.	157	No greater than 3 months.
122	No greater than 3 months.	158	No greater than 3 months.
123	No greater than 3 months.	159	No greater than 3 months.
124	No greater than 3 months.	160	No greater than 3 months.
125	No greater than 3 months.	161	No greater than 3 months.
126	28 days	162A	No greater than 3 months.
127A	28 days	1628	No greater than 3 months.
1278	28 days	162C	No greater than 3 months.
128	No greater than 3 months.	163	28 days
129	No greater than 3 months.	164	28 days
130	No greater than 3 months.	165	28 days
131	No greater than 3 months.	166	28 days
132A	28 days	167	28 days
1328	28 days	168	28 days
132C	No greater than 3 months.	169	No greater than 3 months.
133	No greater than 3 months.	170	No greater than 3 months.
134	No greater than 3 months.	171	No greater than 3 months.
135	28 days	172	No greater than 3 months.
136	No greater than 3 months.	173	No greater than 3 months.
137	No greater than 3 months.	174	No greater than 3 months.
138	No greater than 3 months.	175	No greater than 3 months.
139A	No greater than 3 months.	176	No greater than 3 months.
1398	No greater than 3 months.	177	No greater than 3 months.
139C	No greater than 3 months.	178	No greater than 3 months.
140A	No greater than 3 months.	179	No greater than 3 months.
1408	No greater than 3 months.	180	No greater than 3 months.
141	No greater than 3 months.	181	No greater than 3 months.
142	No greater than 3 months.	182	No greater than 3 months.
143A	No greater than 3 months.	183	No greater than 3 months.
1438	No greater than 3 months.	184	No greater than 3 months.
143C	No greater than 3 months.	185	No greater than 3 months.
144	No greater than 3 months.	186	No greater than 3 months.
145	No greater than 3 months.	187	No greater than 3 months.
146	No greater than 3 months.	188	No greater than 3 months.
147	No greater than 3 months.	194	No greater than 3 months.
148	No greater than 3 months.		

**SCHEDULE OF PERIODS FOR GRANTS OF
OPAL PROSPECTING LICENCES.**

(MAP 07365 - OPAL PROSPECTING AREA No 3.)

(Sheet 2)

BLOCK	PERIOD	BLOCK	PERIOD
195	No greater than 3 months		
196	No greater than 3 months		
197	No greater than 3 months		
198	No greater than 3 months		

In accordance with Section 225 [2] [c] of the Mining Act 1992 I have caused the map of Opal Prospecting Area No. 3 to be amended to vary the period that an Opal Prospecting Licence may be granted over an Opal Prospecting Block to the period indicated above against the particular Opal Prospecting Block.

Dated this 17th day of January 2018

S. Palmer
A/Manager Titles Operations
by Delegation from the Minister
Dated this

[n2018-285]

SCHEDULE OF PERIODS FOR GRANTS OF OPAL PROSPECTING LICENCES.

(MAP M27048- OPAL PROSPECTING AREA No 4.)

BLOCK	PERIOD	BLOCK	PERIOD
200	28 days		
201	No greater than 3 months		
202	28 days		
203	No greater than 3 months		
204	No greater than 3 months		
205	No greater than 3 months		
206	No greater than 3 months.		
207	No greater than 3 months.		
208	No greater than 3 months.		
209	No greater than 3 months.		
210	No greater than 3 months.		
211	No greater than 3 months.		
212	No greater than 3 months.		
213	No greater than 3 months.		
214	No greater than 3 months.		
215	No greater than 3 months.		
216	No greater than 3 months.		
217	No greater than 3 months.		
218	No greater than 3 months		
219	No greater than 3 months		
220	No greater than 3 months		
221	No greater than 3 months		
222	No greater than 3 months		

In accordance with Section 225 [2] [c] of the Mining Act 1992 I have caused the map of Opal Prospecting Area No. 4 to be amended to vary the period that an Opal Prospecting Licence may be granted over an Opal Prospecting Block to the period indicated above against the particular Opal Prospecting Block.

Dated this 17th day of January 2018

S. Palmer
 A/Manager Titles Operations
 by Delegation from the Minister
 Dated this

[n2018-286]

Primary Industries Notices

Game and Feral Animal Control (Suspension of Game Hunting Licence Conditions) Order (No.9) 2017

under the

Game and Feral Animal Control Regulation 2012

I, ANDREW MORIARTY, Director, Game Licensing, with the delegated authority of the Regulatory Authority in pursuance of section 53A of the *Game and Feral Animal Control Act 2012*, and in pursuance of clause 18 of the *Game and Feral Animal Control Regulation 2012*, make the following Order.

Dated this 30th day of January 2018

ANDREW MORIARTY
Director
Department of Primary Industries
(an office within the Department of Industry)

Game and Feral Animal Control (Suspension of Game Hunting Licence Conditions) Order (No.1) 2018

under the

Game and Feral Animal Control Regulation 2012

1. Name of Order

This Order is the *Game and Feral Animal Control (Suspension of Game Hunting Licence Conditions) Order (No.1) 2018*.

2. Commencement

This Order commences on the date it is published in the *NSW Government Gazette*.

3. Definitions

In this Order:

game animal has the same meaning as in the Act.

game hunting licence has the same meaning as in the Act.

Regulatory Authority has the same meaning as in the Act.

the Act means the *Game and Feral Animal Control Act 2002*.

the Regulation means the *Game and Feral Animal Control Regulation 2012*.

4. Suspension of certain conditions of game hunting licences

Pursuant to clause 18 of the Regulation, the operation of subclauses 5(1), 6(1)(a) and 10(1) of Schedule 1 to the Regulation, being prescribed conditions of game hunting licences, are suspended:

- (a) for the period from the commencement of this Order to 1 February 2020 (both dates inclusive);
- (b) in relation to the land specified in Schedule 1, being land that is the subject of a management plan dealing with the management or control of fallow deer (*Dama dama*) on that land; and
- (c) on the condition that the operation of this suspension is limited to the management

or control of fallow deer (*Dama dama*) on the land specified in Schedule 1.

Schedule 1 Land

(Clause 4(b))

The lands consisting of:

- (a) Lot 86 of DP 6650 in the Central Coast Local Government Area of NSW.

[n2018-287]

Crown Land Notices

1300 886 235 www.crownland.nsw.gov.au

NOTIFICATION OF CLOSING OF A ROAD

In pursuance of the provisions of the *Roads Act 1993*, the road hereunder described is closed and the lands comprised therein cease to be public road and the rights of passage and access that previously existed in relation to the road is extinguished. Upon closing, title to the land, comprising the former public road, vests in the body specified in the Schedule hereunder.

The Hon Paul Toole, MP
Minister for Lands and Forestry

DESCRIPTION

Parish – Blacknote; County – Sandon
Land District – Armidale; LGA – Uralla

Road Closed: Lot 3 DP 1236407

File No: 17/08155

SCHEDULE

On closing, the land within Lot 3 DP 1236407 remains vested in the State of New South Wales as Crown land.

[n2018-288]

NOTIFICATION OF CLOSING OF A ROAD

In pursuance of the provisions of the *Roads Act 1993*, the road hereunder described is closed and the lands comprised therein cease to be public road and the rights of passage and access that previously existed in relation to the road is extinguished. Upon closing, title to the land, comprising the former public road, vests in the body specified in the Schedule hereunder.

The Hon Paul Toole, MP
Minister for Lands and Forestry

DESCRIPTION

Parishes – Wilson, Granville; County – Hume
Land District – Urana; LGA – Federation

Road Closed: Lot 1 DP 1235053, Lot 2 DP 1237034

File No: 17/04860

SCHEDULE

On closing, the land within Lot 1 DP 1235053, Lot 2 DP 1237034 remains vested in the State of New South Wales as Crown land.

[n2018-289]

NOTIFICATION OF CLOSING OF A ROAD

In pursuance of the provisions of the *Roads Act 1993*, the road hereunder described is closed and the lands comprised therein cease to be public road and the rights of passage and access that previously existed in relation to the road is extinguished. Upon closing, title to the land, comprising the former public road, vests in the body specified in the Schedule hereunder.

The Hon Paul Toole, MP
Minister for Lands and Forestry

DESCRIPTION

Parish – Winifred; County – Beresford
Land District – Cooma; LGA – Snowy Monaro Regional

Road Closed: Lot 2 DP 1228854

File No: 16/07405

SCHEDULE

On closing, the land within Lot 2 DP 1228854 remains vested in the State of New South Wales as Crown land.

[n2018-290]

NOTIFICATION OF CLOSING OF A ROAD

In pursuance of the provisions of the *Roads Act 1993*, the road hereunder described is closed and the lands comprised therein cease to be public road and the rights of passage and access that previously existed in relation to the road is extinguished. Upon closing, title to the land, comprising the former public road, vests in the body specified in the Schedule hereunder.

The Hon Paul Toole, MP
Minister for Lands and Forestry

DESCRIPTION

Parish – Wera; County – Oxley
Land District – Dubbo; LGA – Bogan

Road Closed: Lots 1-4 DP 1238110

File No: 14/02289

SCHEDULE

On closing, the land within Lots 1-4 DP 1238110 remains vested in the State of New South Wales as Crown land.

[n2018-291]

NOTIFICATION OF CLOSING OF A ROAD

In pursuance of the provisions of the *Roads Act 1993*, the road hereunder described is closed and the lands comprised therein cease to be public road and the rights of passage and access that previously existed in relation to the road is extinguished. Upon closing, title to the land, comprising the former public road, vests in the body specified in the Schedule hereunder.

The Hon Paul Toole, MP
Minister for Lands and Forestry

DESCRIPTION

Parish – Salisbury; County – Sandon
Land District – Armidale; LGA – Uralla

Road Closed: Lot 10 DP 1237038

File No: 17/02198

SCHEDULE

On closing, the land within Lot 10 DP 1237038 remains vested in the State of New South Wales as Crown land.

[n2018-292]

NOTIFICATION OF CLOSING OF A ROAD

In pursuance of the provisions of the *Roads Act 1993*, the road hereunder described is closed and the lands comprised therein cease to be public road and the rights of passage and access that previously existed in relation to the road is extinguished. Upon closing, title to the land, comprising the former public road, vests in the body specified in the Schedule hereunder.

The Hon Paul Toole, MP
Minister for Lands and Forestry

DESCRIPTION

Parishes – Blacknote, Harnham; County – Sandon
Land District – Armidale; LGA – Uralla

Road Closed: Lot 22 DP 1236408, Lot 21 DP 1236815

File No: 17/08145

SCHEDULE

On closing, the land within Lot 22 DP 1236408, Lot 21 DP 1236815 remains vested in the State of New South Wales as Crown land.

[n2018-293]

NOTIFICATION OF CLOSING OF A ROAD

In pursuance of the provisions of the *Roads Act 1993*, the road hereunder described is closed and the lands comprised therein cease to be public road and the rights of passage and access that previously existed in relation to the road is extinguished. Upon closing, title to the land, comprising the former public road, vests in the body specified in the Schedule hereunder.

The Hon Paul Toole, MP
Minister for Lands and Forestry

DESCRIPTION

Parishes – Blacknote, Salisbury; County – Sandon

Land District – Armidale; LGA – Uralla

Road Closed: Lot 6 DP 1237720

File No: 17/08146

SCHEDULE

On closing, the land within Lot 6 DP 1237720 remains vested in the State of New South Wales as Crown land.

[n2018-294]

NOTIFICATION OF CLOSING OF A ROAD

In pursuance of the provisions of the *Roads Act 1993*, the road hereunder described is closed and the lands comprised therein cease to be public road and the rights of passage and access that previously existed in relation to the road is extinguished. Upon closing, title to the land, comprising the former public road, vests in the body specified in the Schedule hereunder.

The Hon Paul Toole, MP
Minister for Lands and Forestry

DESCRIPTION

Parish – Tombong; County – Wellesley

Land District – Bombala; LGA – Snowy Monaro Regional

Road Closed: Lots 1-3 DP 1224130

File No: 16/00764

SCHEDULE

On closing, the land within Lots 1-3 DP 1224130 remains vested in the State of New South Wales as Crown land.

[n2018-295]

NOTIFICATION OF CLOSING OF A ROAD

In pursuance of the provisions of the *Roads Act 1993*, the road hereunder described is closed and the lands comprised therein cease to be public road and the rights of passage and access that previously existed in relation to the road is extinguished. Upon closing, title to the land, comprising the former public road, vests in the body specified in the Schedule hereunder.

The Hon Paul Toole, MP
Minister for Lands and Forestry

DESCRIPTION

Parish – Teridgerie; County – Leichhardt

Land District – Coonamble; LGA – Coonamble

Road Closed: Lot 1 DP 1237229

File No: 17/07035

SCHEDULE

On closing, the land within Lot 1 DP 1237229 remains vested in the State of New South Wales as Crown land.

[n2018-296]

NOTIFICATION OF CLOSING OF A ROAD

In pursuance of the provisions of the *Roads Act 1993*, the road hereunder described is closed and the lands comprised therein cease to be public road and the rights of passage and access that previously existed in relation to the road is extinguished. Upon closing, title to the land, comprising the former public road, vests in the body specified in the Schedule hereunder.

The Hon Paul Toole, MP
Minister for Lands and Forestry

DESCRIPTION

Parish – Gygederick; County – Wallace
Land District – Cooma; LGA – Snowy Monaro Regional

Road Closed: Lot 4 DP 1234436

File No: 17/02018

SCHEDULE

On closing, the land within Lot 4 DP 1234436 remains vested in the State of New South Wales as Crown land.

[n2018-297]

NOTIFICATION OF CLOSING OF A ROAD

In pursuance of the provisions of the *Roads Act 1993*, the road hereunder described is closed and the lands comprised therein cease to be public road and the rights of passage and access that previously existed in relation to the road is extinguished. Upon closing, title to the land, comprising the former public road, vests in the body specified in the Schedule hereunder.

The Hon Paul Toole, MP
Minister for Lands and Forestry

DESCRIPTION

Parish – Jillimatong; County – Beresford
Land District – Cooma; LGA – Snowy Monaro Regional

Road Closed: Lots 1-2 DP 1235081

File No: 16/08460

SCHEDULE

On closing, the land within Lots 1-2 DP 1235081 remains vested in the State of New South Wales as Crown land.

[n2018-298]

NOTIFICATION OF CLOSING OF A ROAD

In pursuance of the provisions of the *Roads Act 1993*, the road hereunder described is closed and the lands comprised therein cease to be public road and the rights of passage and access that previously existed in relation to the road is extinguished. Upon closing, title to the land, comprising the former public road, vests in the body specified in the Schedule hereunder.

The Hon Paul Toole, MP
Minister for Lands and Forestry

DESCRIPTION

Parish – Bundarra; County – Hardinge
Land District – Inverell; LGA – Uralla

Road Closed: Lot 1 DP 1217400

File No: 15/01998

SCHEDULE

On closing, the land within Lot 1 DP 1217400 remains vested in the State of New South Wales as Crown land.

[n2018-299]

NOTIFICATION OF CLOSING OF A ROAD

In pursuance of the provisions of the *Roads Act 1993*, the road hereunder described is closed and the lands comprised therein cease to be public road and the rights of passage and access that previously existed in relation to the road is extinguished. Upon closing, title to the land, comprising the former public road, vests in the body specified in the Schedule hereunder.

The Hon Paul Toole, MP
Minister for Lands and Forestry

DESCRIPTION

Parish – Bango; County – King
Land District – Yass; LGA – Yass Valley

Road Closed: Lot 1 DP 1237285

File No: 17/08810

SCHEDULE

On closing, the land within Lot 1 DP 1237285 remains vested in the State of New South Wales as Crown land.

[n2018-300]

NOTIFICATION OF CLOSING OF A ROAD

In pursuance of the provisions of the *Roads Act 1993*, the road hereunder described is closed and the lands comprised therein cease to be public road and the rights of passage and access that previously existed in relation to the road is extinguished. Upon closing, title to the land, comprising the former public road, vests in the body specified in the Schedule hereunder.

The Hon Paul Toole, MP
Minister for Lands and Forestry

DESCRIPTION

Parish – Coventry; County – Clarke
Land District – Glen Innes; LGA – Armidale Regional

Road Closed: Lot 1 DP 1238569

File No: 17/09951

SCHEDULE

On closing, the land within Lot 1 DP 1238569 remains vested in the State of New South Wales as Crown land.

[n2018-301]

NOTIFICATION OF CLOSING OF A ROAD

In pursuance of the provisions of the *Roads Act 1993*, the road hereunder described is closed and the lands comprised therein cease to be public road and the rights of passage and access that previously existed in relation to the road is extinguished. Upon closing, title to the land, comprising the former public road, vests in the body specified in the Schedule hereunder.

The Hon Paul Toole, MP
Minister for Lands and Forestry

DESCRIPTION

Parish – Murrumbucca; County – Beresford
Land District – Cooma; LGA – Snowy Monaro Regional

Road Closed: Lot 1 DP 1238568

File No: 17/09888

SCHEDULE

On closing, the land within Lot 1 DP 1238568 remains vested in the State of New South Wales as Crown land.

[n2018-302]

NOTIFICATION OF CLOSING OF A ROAD

In pursuance of the provisions of the *Roads Act 1993*, the road hereunder described is closed and the lands comprised therein cease to be public road and the rights of passage and access that previously existed in relation to the road is extinguished. Upon closing, title to the land, comprising the former public road, vests in the body specified in the Schedule hereunder.

The Hon Paul Toole, MP
Minister for Lands and Forestry

DESCRIPTION

Parishes – Cooma, Bunyan; County – Beresford
Land District – Cooma; LGA – Snowy Monaro Regional

Road Closed: Lot 1 DP 1238232

File No: 16/09234

SCHEDULE

On closing, the land within Lot 1 DP 1238232 remains vested in the State of New South Wales as Crown land.

[n2018-303]

NOTIFICATION OF CLOSING OF A ROAD

In pursuance of the provisions of the *Roads Act 1993*, the road hereunder described is closed and the lands comprised therein cease to be public road and the rights of passage and access that previously existed in relation to the road is extinguished. Upon closing, title to the land, comprising the former public road, vests in the body specified in the Schedule hereunder.

The Hon Paul Toole, MP
Minister for Lands and Forestry

DESCRIPTION

Parishes – Jindera, Burrumbuttock; Counties – Goulburn, Hume
Land District – Albury; LGA – Greater Hume

Road Closed: Lot 1 DP 1238526, Lot 2 DP 1238527

File No: 17/08868

SCHEDULE

On closing, the land within Lot 1 DP 1238526 remains vested in the State of New South Wales as Crown Land.

On closing, the land within Lot 2 DP 1238527 becomes vested in the State of New South Wales as Crown Land.

Council's reference: GB:SS

[n2018-304]

NOTIFICATION OF CLOSING OF A ROAD

In pursuance of the provisions of the *Roads Act 1993*, the road hereunder described is closed and the lands comprised therein cease to be public road and the rights of passage and access that previously existed in relation to the road is extinguished. Upon closing, title to the land, comprising the former public road, vests in the body specified in the Schedule hereunder.

The Hon Paul Toole, MP
Minister for Lands and Forestry

DESCRIPTION

Parish – Taloumbi; County – Clarence
Land District – Grafton; LGA – Clarence Valley

Road Closed: Lot 2 DP 1238571

File No: 17/09927

SCHEDULE

On closing, the land within Lot 2 DP 1238571 remains vested in the State of New South Wales as Crown land.

[n2018-305]

NOTIFICATION OF CLOSING OF A ROAD

In pursuance of the provisions of the *Roads Act 1993*, the road hereunder described is closed and the lands comprised therein cease to be public road and the rights of passage and access that previously existed in relation to the road is extinguished. Upon closing, title to the land, comprising the former public road, vests in the body specified in the Schedule hereunder.

The Hon Paul Toole, MP
Minister for Lands and Forestry

DESCRIPTION

Parish – Gurrundah; County – Argyle
Land District – Crookwell Goulburn; LGA – Upper Lachlan

Road Closed: Lots 1-3 DP 1235122

File No: 17/06406

SCHEDULE

On closing, the land within Lots 1-3 DP 1235122 remains vested in the State of New South Wales as Crown land.

[n2018-306]

NOTIFICATION OF CLOSING OF A ROAD

In pursuance of the provisions of the *Roads Act 1993*, the road hereunder described is closed and the lands comprised therein cease to be public road and the rights of passage and access that previously existed in relation to the road is extinguished. Upon closing, title to the land, comprising the former public road, vests in the body specified in the Schedule hereunder.

The Hon Paul Toole, MP
Minister for Lands and Forestry

DESCRIPTION

Parishes – Gobondry, Redcliffe; County – Kennedy
Land District – Parkes; LGA – Parkes

Road Closed: Lot 1 DP 1235274

File No: 15/07277

SCHEDULE

On closing, the land within Lot 1 DP 1235274 remains vested in the State of New South Wales as Crown land.

[n2018-307]

NOTIFICATION OF CLOSING OF A ROAD

In pursuance of the provisions of the *Roads Act 1993*, the road hereunder described is closed and the lands comprised therein cease to be public road and the rights of passage and access that previously existed in relation to the road is extinguished. Upon closing, title to the land, comprising the former public road, vests in the body specified in the Schedule hereunder.

The Hon Paul Toole, MP
Minister for Lands and Forestry

DESCRIPTION

Parish – Tootool; County – Mitchell
Land District – Wagga Wagga; LGA – Lockhart

Road Closed: Lots 71-72 DP 1228272

File No: 12/00140

SCHEDULE

On closing, the land within Lots 71-72 DP 1228272 remains vested in the State of New South Wales as Crown land.

[n2018-308]

NOTIFICATION OF CLOSING OF A ROAD

In pursuance of the provisions of the *Roads Act 1993*, the road hereunder described is closed and the lands comprised therein cease to be public road and the rights of passage and access that previously existed in relation to the road is extinguished. Upon closing, title to the land, comprising the former public road, vests in the body specified in the Schedule hereunder.

The Hon Paul Toole, MP
Minister for Lands and Forestry

DESCRIPTION

Parishes – Ginge, Ulourie; County – Clyde

Land District – Nyngan; LGA – Walgett

Road Closed: Lot 1 DP 1237767

File No: 17/08520

SCHEDULE

On closing, the land within Lot 1 DP 1237767 remains vested in the State of New South Wales as Crown land.

[n2018-309]

NOTIFICATION OF CLOSING OF A ROAD

In pursuance of the provisions of the *Roads Act 1993*, the road hereunder described is closed and the lands comprised therein cease to be public road and the rights of passage and access that previously existed in relation to the road is extinguished. Upon closing, title to the land, comprising the former public road, vests in the body specified in the Schedule hereunder.

The Hon Paul Toole, MP
Minister for Lands and Forestry

DESCRIPTION

Parish – Quidong; County – Wellesley

Land District – Bombala; LGA – Snowy Monaro Regional

Road Closed: Lot 1 DP 1237438

File No: 17/08194

SCHEDULE

On closing, the land within Lot 1 DP 1237438 becomes vested in the State of New South Wales as Crown Land.

Council's reference: SC293 (White/PW)

[n2018-310]

NOTIFICATION OF CLOSING OF A ROAD

In pursuance of the provisions of the *Roads Act 1993*, the road hereunder described is closed and the lands comprised therein cease to be public road and the rights of passage and access that previously existed in relation to the road is extinguished. Upon closing, title to the land, comprising the former public road, vests in the body specified in the Schedule hereunder.

The Hon Paul Toole, MP
Minister for Lands and Forestry

DESCRIPTION

*Parish – Teven; County – Rous
Land District – Lismore; LGA – Ballina*

Road Closed: Lot 2 DP 1236853

File No: 17/05247

SCHEDULE

On closing, the land within Lot 2 DP 1236853 remains vested in the State of New South Wales as Crown land.

[n2018-311]

NOTIFICATION OF CLOSING OF A ROAD

In pursuance of the provisions of the *Roads Act 1993*, the road hereunder described is closed and the lands comprised therein cease to be public road and the rights of passage and access that previously existed in relation to the road is extinguished. Upon closing, title to the land, comprising the former public road, vests in the body specified in the Schedule hereunder.

The Hon Paul Toole, MP
Minister for Lands and Forestry

DESCRIPTION

*Parish – Bundock; County – Richmond
Land District – Casino; LGA – Richmond Valley*

Road Closed: Lot 1 DP 1239074

File No: 17/10625

SCHEDULE

On closing, the land within Lot 1 DP 1239074 remains vested in the State of New South Wales as Crown land.

[n2018-312]

NOTIFICATION OF CLOSING OF A ROAD

In pursuance of the provisions of the *Roads Act 1993*, the road hereunder described is closed and the lands comprised therein cease to be public road and the rights of passage and access that previously existed in relation to the road is extinguished. Upon closing, title to the land, comprising the former public road, vests in the body specified in the Schedule hereunder.

The Hon Paul Toole, MP
Minister for Lands and Forestry

DESCRIPTION

*Parishes – Davidson, Kildary; County – Bourke
Land District – Temora Central; LGA – Bland*

Road Closed: Lot 1 DP 1233655

File No: 14/01427

SCHEDULE

On closing, the land within Lot 1 DP 1233655 remains vested in the State of New South Wales as Crown land.

[n2018-313]

NOTIFICATION OF CLOSING OF A ROAD

In pursuance of the provisions of the *Roads Act 1993*, the road hereunder described is closed and the lands comprised therein cease to be public road and the rights of passage and access that previously existed in relation to the road is extinguished. Upon closing, title to the land, comprising the former public road, vests in the body specified in the Schedule hereunder.

The Hon Paul Toole, MP
Minister for Lands and Forestry

DESCRIPTION

*Parish – Bala; County – King
Land District – Boorowa; LGA – Hilltops*

Road Closed: Lots 1-2 DP 1237025

File No: 17/08616

SCHEDULE

On closing, the land within Lots 1-2 DP 1237025 remains vested in the State of New South Wales as Crown land.

[n2018-314]

NOTIFICATION OF CLOSING OF A ROAD

In pursuance of the provisions of the *Roads Act 1993*, the road hereunder described is closed and the lands comprised therein cease to be public road and the rights of passage and access that previously existed in relation to the road is extinguished. Upon closing, title to the land, comprising the former public road, vests in the body specified in the Schedule hereunder.

The Hon Paul Toole, MP
Minister for Lands and Forestry

DESCRIPTION

*Parish – South Gundurimba; County – Rous
Land District – Lismore; LGA – Lismore*

Road Closed: Lot 3 DP 1234393

File No: 16/05858

SCHEDULE

On closing, the land within Lot 3 DP 1234393 remains vested in the State of New South Wales as Crown land.

[n2018-315]

NOTIFICATION OF CLOSING OF A ROAD

In pursuance of the provisions of the *Roads Act 1993*, the road hereunder described is closed and the lands comprised therein cease to be public road and the rights of passage and access that previously existed in relation to the road is extinguished. Upon closing, title to the land, comprising the former public road, vests in the body specified in the Schedule hereunder.

The Hon Paul Toole, MP
Minister for Lands and Forestry

DESCRIPTION

*Parish – Maryland; County – Buller
Land District – Tenterfield; LGA – Tenterfield*

Road Closed: Lot 10 DP 1230499

File No: 16/01193

SCHEDULE

On closing, the land within Lot 10 DP 1230499 remains vested in the State of New South Wales as Crown land.

[n2018-316]

NOTIFICATION OF CLOSING OF A ROAD

In pursuance of the provisions of the *Roads Act 1993*, the road hereunder described is closed and the lands comprised therein cease to be public road and the rights of passage and access that previously existed in relation to the road is extinguished. Upon closing, title to the land, comprising the former public road, vests in the body specified in the Schedule hereunder.

The Hon Paul Toole, MP
Minister for Lands and Forestry

REVOCATION OF RESERVATION OF CROWN LAND

Pursuant to section 90 of the *Crown Lands Act 1989*, the reservation of Crown land specified in Column 1 of the Schedule hereunder is revoked to the extent specified opposite thereto in Column 2 of the Schedule.

The Hon Paul Toole, MP
Minister for Lands and Forestry

Schedule

Column 1	Column 2
Land District: Bathurst Local Government Area: Bathurst Regional Council Locality: Sofala, Parish: Sofala, Country: Roxburgh Reserve No. 1014468 Public Purpose: access and public requirements, rural services, tourism purpose and environmental and heritage conservation Notified: 13 June 2008 Reserve No. 97960 Public Purpose: public recreation Notified: 25 October 1985 File Reference: 16/00509	The part being: Lots 2,3,4 & 6 DP 1231148 Parish Sofala County Roxburgh Area: about 1.7515hectares

[n2018-319]

NOTIFICATION OF CLOSING OF A ROAD

In pursuance of the provisions of the *Roads Act 1993*, the road hereunder described is closed and the lands comprised therein cease to be public road and the rights of passage and access that previously existed in relation to the road is extinguished. Upon closing, title to the land, comprising the former public road, vests in the body specified in the Schedule hereunder.

The Hon Paul Toole, MP
Minister for Lands and Forestry

DESCRIPTION

Parish – Gilmandyke; County – Georgiana
Land District – Bathurst; LGA – Oberon

Road Closed: Lot 2 DP 1233243

File No: 08/3689

SCHEDULE

On closing, the land within Lot 2 DP 1233243 remains vested in the State of New South Wales as Crown land.

[n2018-320]

NOTIFICATION OF CLOSING OF A ROAD

In pursuance of the provisions of the *Roads Act 1993*, the road hereunder described is closed and the lands comprised therein cease to be public road and the rights of passage and access that previously existed in relation to the road is extinguished. Upon closing, title to the land, comprising the former public road, vests in the body specified in the Schedule hereunder.

The Hon Paul Toole, MP
Minister for Lands and Forestry

DESCRIPTION

Parish – Yarranbella; County – Raleigh
Land District – Bellingen; LGA – Nambucca

Road Closed: Lot 1 DP 1198609

File No: GF06H483

SCHEDULE

On closing, the land within Lot 1 DP 1198609 remains vested in the State of New South Wales as Crown land.

[n2018-321]

NOTIFICATION OF CLOSING OF A ROAD

In pursuance of the provisions of the *Roads Act 1993*, the road hereunder described is closed and the lands comprised therein cease to be public road and the rights of passage and access that previously existed in relation to the road is extinguished. Upon closing, title to the land, comprising the former public road, vests in the body specified in the Schedule hereunder.

The Hon Paul Toole, MP
Minister for Lands and Forestry

DESCRIPTION

Parish – West Coraki; County – Richmond
Land District – Casino; LGA – Richmond Valley

Road Closed: Lot 3 DP 1225187

File No: 15/05725

SCHEDULE

On closing, the land within Lot 3 DP 1225187 remains vested in the State of New South Wales as Crown land.

[n2018-322]

NOTIFICATION OF CLOSING OF A ROAD

In pursuance of the provisions of the *Roads Act 1993*, the road hereunder described is closed and the lands comprised therein cease to be public road and the rights of passage and access that previously existed in relation to the road is extinguished. Upon closing, title to the land, comprising the former public road, vests in the body specified in the Schedule hereunder.

The Hon Paul Toole, MP
Minister for Lands and Forestry

DESCRIPTION

Parish – Dunbible; County – Rous
Land District – Murwillumbah; LGA – Tweed

Road Closed: Lot 2 DP 1236156

File No: 17/00179

SCHEDULE

On closing, the land within Lot 2 DP 1236156 remains vested in the State of New South Wales as Crown land.

[n2018-323]

NOTIFICATION OF CLOSING OF A ROAD

In pursuance of the provisions of the *Roads Act 1993*, the road hereunder described is closed and the lands comprised therein cease to be public road and the rights of passage and access that previously existed in relation to the road is extinguished. Upon closing, title to the land, comprising the former public road, vests in the body specified in the Schedule hereunder.

The Hon Paul Toole, MP
Minister for Lands and Forestry

DESCRIPTION

Parish – Carlton; County – Bathurst
Land District – Blayney; LGA – Blayney

Road Closed: Lots 1-2 DP 1234786

File No: 15/01909

SCHEDULE

On closing the land within Lot 1 DP 1234786, which was formerly Crown road, remains vested in the State of New South Wales as Crown land.

On closing the land within Lot 2 DP1234786, which was formerly Council road, becomes vested in the State of New South Wales as Crown Land.

[n2018-324]

NOTIFICATION OF CLOSING OF A ROAD

In pursuance of the provisions of the *Roads Act 1993*, the road hereunder described is closed and the lands comprised therein cease to be public road and the rights of passage and access that previously existed in relation to the road is extinguished. Upon closing, title to the land, comprising the former public road, vests in the body specified in the Schedule hereunder.

The Hon Paul Toole, MP
Minister for Lands and Forestry

DESCRIPTION

Parish – Woodford; County – Clarence
Land District – Grafton; LGA – Clarence Valley

Road Closed: Lots 6-9 DP 1238229

File No: 17/05908

SCHEDULE

On closing, the land within Lots 6-9 DP 1238229 remains vested in the State of New South Wales as Crown land.

[n2018-325]

NOTIFICATION OF CLOSING OF A ROAD

In pursuance of the provisions of the *Roads Act 1993*, the road hereunder described is closed and the lands comprised therein cease to be public road and the rights of passage and access that previously existed in relation to the road is extinguished. Upon closing, title to the land, comprising the former public road, vests in the body specified in the Schedule hereunder.

The Hon Paul Toole, MP
Minister for Lands and Forestry

DESCRIPTION

Parish – Woodford; County – Clarence
Land District – Grafton; LGA – Clarence Valley

Road Closed: Lots 4-5 DP 1238230

File No: 17/05909

SCHEDULE

On closing, the land within Lots 4-5 DP 1238230 remains vested in the State of New South Wales as Crown land.

[n2018-326]

NOTIFICATION OF CLOSING OF A ROAD

In pursuance of the provisions of the *Roads Act 1993*, the road hereunder described is closed and the lands comprised therein cease to be public road and the rights of passage and access that previously existed in relation to the road is extinguished. Upon closing, title to the land, comprising the former public road, vests in the body specified in the Schedule hereunder.

The Hon Paul Toole, MP
Minister for Lands and Forestry

DESCRIPTION

Parish – Nubba; County – Harden

Land District – Young; LGA – Cootamundra-Gundagai Regional

Road Closed: Lot 1 DP 1237338, Lot 2 DP 1237339

File No: 09/04097

SCHEDULE

On closing, the land within Lot 1 DP 1237338, Lot 2 DP 1237339 remains vested in the State of New South Wales as Crown land.

[n2018-327]

NOTIFICATION OF CLOSING OF A ROAD

In pursuance of the provisions of the *Roads Act 1993*, the road hereunder described is closed and the lands comprised therein cease to be public road and the rights of passage and access that previously existed in relation to the road is extinguished. Upon closing, title to the land, comprising the former public road, vests in the body specified in the Schedule hereunder.

The Hon Paul Toole, MP
Minister for Lands and Forestry

DESCRIPTION

Parish – Crosby; County – King

Land District – Boorowa; LGA – Hilltops

Road Closed: Lots 1-2 DP 1237154

File No: 17/05894

SCHEDULE

On closing, the land within Lots 1 DP 1237154 remains vested in the State of New South Wales as Crown land.

On closing, the land within Lot 2 DP 1237154 which was formerly Council road becomes vested in the State of New South Wales as Crown Land.

[n2018-328]

NOTIFICATION OF CLOSING OF A ROAD

In pursuance of the provisions of the *Roads Act 1993*, the road hereunder described is closed and the lands comprised therein cease to be public road and the rights of passage and access that previously existed in relation to the road is extinguished. Upon closing, title to the land, comprising the former public road, vests in the body specified in the Schedule hereunder.

The Hon Paul Toole, MP
Minister for Lands and Forestry

DESCRIPTION

Parish – Thredbo; County – Wallace

Land District – Cooma; LGA – Snowy Monaro Regional

Road Closed: Lot 1 DP 1236724

File No: 17/02408

SCHEDULE

On closing, the land within Lot 1 DP 1236724 remains vested in the State of New South Wales as Crown land.

[n2018-329]

NOTIFICATION OF CLOSING OF A ROAD

In pursuance of the provisions of the *Roads Act 1993*, the road hereunder described is closed and the lands comprised therein cease to be public road and the rights of passage and access that previously existed in relation to

the road is extinguished. Upon closing, title to the land, comprising the former public road, vests in the body specified in the Schedule hereunder.

The Hon Paul Toole, MP
Minister for Lands and Forestry

DESCRIPTION

*Parishes – Babbinboon, Dight; County – Buckland
Land District – Gunnedah Tamworth; LGA – Gunnedah*

Road Closed: Lot 3 DP 1236207

File No: 16/10877

SCHEDULE

On closing, the land within Lot 3 DP 1236207 remains vested in the State of New South Wales as Crown land.

[n2018-330]

NOTIFICATION OF CLOSING OF A ROAD

In pursuance of the provisions of the *Roads Act 1993*, the road hereunder described is closed and the lands comprised therein cease to be public road and the rights of passage and access that previously existed in relation to the road is extinguished. Upon closing, title to the land, comprising the former public road, vests in the body specified in the Schedule hereunder.

The Hon Paul Toole, MP
Minister for Lands and Forestry

DESCRIPTION

*Parish – Duckhole; County – Courallie
Land District – Moree; LGA – Moree Plains*

Road Closed: Lot 1 DP 1219248

File No: 15/10917

SCHEDULE

On closing, the land within Lot 1 DP 1219248 remains vested in the State of New South Wales as Crown land.

[n2018-331]

NOTIFICATION OF CLOSING OF A ROAD

In pursuance of the provisions of the *Roads Act 1993*, the road hereunder described is closed and the lands comprised therein cease to be public road and the rights of passage and access that previously existed in relation to the road is extinguished. Upon closing, title to the land, comprising the former public road, vests in the body specified in the Schedule hereunder.

The Hon Paul Toole, MP
Minister for Lands and Forestry

DESCRIPTION

*Parishes – Middlingbank, Bullenbalong; County – Wallace
Land District – Cooma; LGA – Snowy Monaro Regional*

Road Closed: Lot 1 DP 1225299

File No: 16/04599

SCHEDULE

On closing, the land within Lot 1 DP 1225299 remains vested in the State of New South Wales as Crown land.

[n2018-332]

NOTIFICATION OF CLOSING OF A ROAD

In pursuance of the provisions of the *Roads Act 1993*, the road hereunder described is closed and the lands comprised therein cease to be public road and the rights of passage and access that previously existed in relation to the road is extinguished. Upon closing, title to the land, comprising the former public road, vests in the body specified in the Schedule hereunder.

The Hon Paul Toole, MP
Minister for Lands and Forestry

DESCRIPTION

*Parishes – Currabunganung, Coree South; Counties – Townsend, Urana
Land District – Deniliquin; LGA – Edward River & Murrumbidgee*

Road Closed: Lot 3 DP 1220046

File No: 15/05895

SCHEDULE

On closing, the land within Lot 3 DP 1220046 remains vested in the State of New South Wales as Crown land.

[n2018-333]

NOTIFICATION OF CLOSING OF A ROAD

In pursuance of the provisions of the *Roads Act 1993*, the road hereunder described is closed and the lands comprised therein cease to be public road and the rights of passage and access that previously existed in relation to the road is extinguished. Upon closing, title to the land, comprising the former public road, vests in the body specified in the Schedule hereunder.

The Hon Paul Toole, MP
Minister for Lands and Forestry

DESCRIPTION

*Parish – Yarranbella; County – Raleigh
Land District – Bellingen; LGA – Nambucca*

Road Closed: Lot 2 DP 1237655

File No: 17/08976

SCHEDULE

On closing, the land within Lot 2 DP 1237655 remains vested in the State of New South Wales as Crown land.

[n2018-334]

NOTIFICATION OF CLOSING OF A ROAD

In pursuance of the provisions of the *Roads Act 1993*, the road hereunder described is closed and the lands comprised therein cease to be public road and the rights of passage and access that previously existed in relation to the road is extinguished. Upon closing, title to the land, comprising the former public road, vests in the body specified in the Schedule hereunder.

The Hon Paul Toole, MP
Minister for Lands and Forestry

DESCRIPTION

*Parish – Botobolar; County – Phillip
Land District – Mudgee; LGA – Mid-Western Regional*

Road Closed: Lot 1 DP 1238410

File No: 08/3498

SCHEDULE

On closing, the land within Lot 1 DP 1238410 remains vested in the State of New South Wales as Crown land.

[n2018-335]

NOTIFICATION OF CLOSING OF A ROAD

In pursuance of the provisions of the *Roads Act 1993*, the road hereunder described is closed and the lands comprised therein cease to be public road and the rights of passage and access that previously existed in relation to the road is extinguished. Upon closing, title to the land, comprising the former public road, vests in the body specified in the Schedule hereunder.

The Hon Paul Toole, MP
Minister for Lands and Forestry

DESCRIPTION

Parish – Hampton; County – Bathurst
Land District – Blayney; LGA – Blayney

Road Closed: Lot 1 DP 1238317

File No: CL/00508

SCHEDULE

On closing, the land within Lot 1 DP 1238317 remains vested in the State of New South Wales as Crown land.

[n2018-336]

NOTIFICATION OF CLOSING OF A ROAD

In pursuance of the provisions of the *Roads Act 1993*, the road hereunder described is closed and the lands comprised therein cease to be public road and the rights of passage and access that previously existed in relation to the road is extinguished. Upon closing, title to the land, comprising the former public road, vests in the body specified in the Schedule hereunder.

The Hon Paul Toole, MP
Minister for Lands and Forestry

DESCRIPTION

Parish – Bourbah; County – Ewenmar
Land District – Coonamble; LGA – Coonamble & Gilgandra

Road Closed: Lot 1 DP 1231091

File No: 16/09377

SCHEDULE

On closing, the land within Lot 1 DP 1231091 remains vested in the State of New South Wales as Crown land.

[n2018-337]

NOTIFICATION OF CLOSING OF A ROAD

In pursuance of the provisions of the *Roads Act 1993*, the road hereunder described is closed and the lands comprised therein cease to be public road and the rights of passage and access that previously existed in relation to the road is extinguished. Upon closing, title to the land, comprising the former public road, vests in the body specified in the Schedule hereunder.

The Hon Paul Toole, MP
Minister for Lands and Forestry

DESCRIPTION

Parish – Cumbijowa; County – Forbes
Land District – Forbes; LGA – Forbes

Road Closed: Lot 1 DP 1236489

File No: 17/05806 RS

SCHEDULE

On closing, the land within Lot 1 DP 1236489 remains vested in the State of New South Wales as Crown land.

[n2018-338]

NOTIFICATION OF CLOSING OF A ROAD

In pursuance of the provisions of the *Roads Act 1993*, the road hereunder described is closed and the lands comprised therein cease to be public road and the rights of passage and access that previously existed in relation to the road is extinguished. Upon closing, title to the land, comprising the former public road, vests in the body specified in the Schedule hereunder.

The Hon Paul Toole, MP
Minister for Lands and Forestry

DESCRIPTION

Parish – Errol; County – Bathurst
Land District – Blayney; LGA – Blayney

Road Closed: Lot 1 DP 1238041

File No: 17/09740 RS

SCHEDULE

On closing, the land within Lot 1 DP 1238041 remains vested in the State of New South Wales as Crown land.

[n2018-339]

NOTIFICATION OF CLOSING OF A ROAD

In pursuance of the provisions of the *Roads Act 1993*, the road hereunder described is closed and the lands comprised therein cease to be public road and the rights of passage and access that previously existed in relation to the road is extinguished. Upon closing, title to the land, comprising the former public road, vests in the body specified in the Schedule hereunder.

The Hon Paul Toole, MP
Minister for Lands and Forestry

DESCRIPTION

Parish – Jamison; County – Jamison
Land District – Narrabri; LGA – Walgett

Road Closed: Lots 1-3 DP 1230914

File No: 16/09573

SCHEDULE

On closing, the land within Lots 1-3 DP 1230914 remains vested in the State of New South Wales as Crown land.

[n2018-340]

NOTIFICATION OF CLOSING OF A ROAD

In pursuance of the provisions of the *Roads Act 1993*, the road hereunder described is closed and the lands comprised therein cease to be public road and the rights of passage and access that previously existed in relation to the road is extinguished. Upon closing, title to the land, comprising the former public road, vests in the body specified in the Schedule hereunder.

The Hon Paul Toole, MP
Minister for Lands and Forestry

DESCRIPTION

Parishes – Broome, Bundure; County – Urana
Land District – Deniliquin; LGA – Murrumbidgee

Road Closed: Lots 2, 4 DP 1215652

File No: HY80H1253

SCHEDULE

On closing, the land within Lots 2, 4 DP 1215652 remains vested in the State of New South Wales as Crown land.

[n2018-341]

APPOINTMENT OF TRUST BOARD MEMBERS

Pursuant to section 93 of the *Crown Lands Act 1989*, the persons whose names are specified in Column 1 of the Schedule hereunder are appointed, for the terms of office specified in that Column, as members of the trust board for the reserve trust specified opposite thereto in Column 2, which has been established and appointed as trustee of the reserve referred to opposite thereto in Column 3 of the Schedule.

The Hon Paul Toole, MP
Minister for Lands and Forestry

Schedule

Column 1	Column 2	Column 3
Ross Tucker (new member) For a term commencing the date of this notice and expiring 04 December 2019.	Mullumbimby Showground Trust	Dedication No. 540009 Public Purpose: showground Notified: 29 November 1929 File Reference: 11/08663

[n2018-342]

APPOINTMENT OF TRUST BOARD MEMBERS

Pursuant to section 93 of the *Crown Lands Act 1989*, the persons whose names are specified in Column 1 of the Schedule hereunder are appointed, for the terms of office specified in that Column, as members of the trust board for the reserve trust specified opposite thereto in Column 2, which has been established and appointed as trustee of the reserve referred to opposite thereto in Column 3 of the Schedule.

The Hon Paul Toole, MP
Minister for Lands and Forestry

Schedule

Column 1	Column 2	Column 3
The person for the time being holding the office of Member, Cooyal Bush Fire Brigade (ex-officio member) The person for the time being holding the office of Treasurer, Cooyal Parents Association (ex-officio member) For a term commencing the date of this notice and expiring 20 February 2019.	Cooyal Park (R120102) Reserve Trust	Reserve No. 120102 Public Purpose: community purposes, public recreation Notified: 17 November 1995 File Reference: 13/11004

[n2018-343]

NOTICE OF PURPOSE OTHER THAN THE DECLARED PURPOSE PURSUANT TO SECTION 34A (2) (b) OF THE CROWN LANDS ACT 1989

Pursuant to section 34A(2)(b) of the *Crown Lands Act 1989*, the Crown reserve(s) specified in Column 2 of the Schedule is to be used or occupied under a relevant interest granted for the purpose(s) specified in Column 1 of the Schedule where such use or occupation is other than the declared purpose of the reserve

The Hon Paul Toole, MP
Minister for Lands and Forestry

Schedule

Column 1	Column 2
safety cameras	Reserve No. 1001008 Public Purpose: public recreation and coastal environmental protection Notified: 31 October 1997 File Reference: 17/10152 Reserve No. 1012191 Public Purpose: access and public requirements, tourism purposes and environmental and heritage conservation Notified: This Day File Reference: 17/10152

Schedule

Column 1	Column 2
vegetation management	Reserve No. 755259 Public Purpose: future public requirements Notified: 29 June 2007 File Reference: 17/08121

Schedule

Column 1	Column 2
environmental protection	Reserve No. 752033 Public Purpose: future public requirements Notified: 29 June 2007 File Reference: 17/11051 Column 2 Reserve No. 1013848 Public Purpose: public recreation, urban services Notified: 29 June 2007 File Reference: 17/11051

Schedule

Column 1	Column 2
grazing	Reserve No. 23775 Public Purpose: public recreation Notified: 29 February 1896 File Reference: 16/00439

Schedule

Column 1	Column 2
jetty	Reserve No. 1012109 Public Purpose: access and public requirements, tourism purposes and environmental and heritage conservation Notified: 11 August 2006 File Reference: 17/00370

Schedule

Column 1	Column 2
environmental studies	Reserve No. 97051 Public Purpose: future public requirements Notified: 11 November 1983 File Reference: 17/07937

Notes: Existing reservations under the Crown Lands Act are not revoked.

[n2018-344]

REVOCATION OF APPOINTMENT OF RESERVE TRUST

Pursuant to section 92(3)(c) of the *Crown Lands Act 1989*, the appointment of the reserve trust specified in Column 1 of the Schedule hereunder, as trustee of the reserve(s), or part(s) of the reserve(s), specified opposite thereto in Column 2 of the Schedule, is revoked.

The Hon Paul Toole, MP
Minister for Lands and Forestry

Schedule

Column 1	Column 2
Cabonne Council Crown Reserves Reserve Trust	Reserve No. 81829 Public Purpose: public recreation Notified: 31 July 1959 File Reference: OE96A8

[n2018-345]

APPOINTMENT OF RESERVE TRUST AS TRUSTEE OF A RESERVE

Pursuant to section 92(1) of the *Crown Lands Act 1989*, the reserve trust specified in Column 1 of the Schedule hereunder is appointed as trustee of the reserve specified opposite thereto in Column 2 of the Schedule.

The Hon Paul Toole, MP
Minister for Lands and Forestry

Schedule

Column 1	Column 2
Orange City Parklands Reserve Trust	Reserve No. 81829 Public Purpose: public recreation Notified: 31 July 1959 File Reference: OE96A8

[n2018-346]

ORDER – AUTHORISATION OF ADDITIONAL PURPOSE UNDER S121A

Pursuant to section 121A of the *Crown Lands Act 1989*, I authorise by this Order, the purpose specified in Column 1 to be an additional purpose to the declared purpose of the reserves specified opposite thereto in Column 2 of the Schedule.

The Hon Paul Toole, MP
Minister for Lands and Forestry

Schedule

Column 1	Column 2
tourist facilities and services	Reserve No. 230076 Public Purpose: public recreation Notified: 12 March 1993 File Reference: WL91R0001-1

[n2018-347]

Other Government Notices

ASSOCIATIONS INCORPORATION ACT 2009

NOTICE UNDER SECTION 509(5) OF THE CORPORATIONS ACT 2001 AS APPLIED BY SECTION 64 OF THE ASSOCIATIONS INCORPORATION ACT 2009

Notice is hereby given that the Incorporated Association mentioned below will be deregistered as at date of publication of gazettal notice.

CARE AND RESPITE ASSOCIATION INCORPORATED
INC9875730

Dated this 30th day of January 2018

C Gowland
Delegate of the Secretary
& Director Registry Services

[n2018-348]

ASSOCIATIONS INCORPORATION ACT 2009

Cancellation of incorporation pursuant to section 74

TAKE NOTICE that the incorporation of the following associations is cancelled by this notice pursuant to section 74 of the *Associations Incorporation Act 2009*.

(C.A.P.S.) COSMETIC AND PLASTIC SURGERY ASSOCIATION OF NSW FOR NURSES AND ASSOCIATES INCORPORATED	Y2668202
THE PORT MACQUARIE-HASTINGS SUICIDE PREVENTION NETWORK INCORPORATED	INC9884799
PREGNANCY HELP MIDCOAST INCORPORATED	INC9886451
TOURISM NEW ENGLAND INC	Y0067933
TRADE SERVICES ASSOCIATION INCORPORATED	INC1200280
WALLSEND AREA COMMUNITY CARERS INC	Y0638814

Cancellation is effective as at the date of gazettal.

Dated this 31 January 2018.

Robyne Lunney
Delegate of the Commissioner
NSW Fair Trading

[n2018-349]

ASSOCIATIONS INCORPORATION ACT 2009

Cancellation of Registration pursuant to Section 76

TAKE NOTICE that the registration of the following associations is cancelled by this notice pursuant to section 76 of the *Associations Incorporation Act 2009*.

180 DEGREES CONSULTING UNSW INCORPORATED	INC9895591
A.P.A.O. (ASSOCIAZIONE PIEMONTESE D AUSTRALIA E OCEANIA) INCORPORATED	INC9887008
AFL COMMUNITY SPORTS INCORPORATED	INC9895568
AL-RISALAH COMMUNITY CENTRE INCORPORATED	INC9896151
ALRISALAH ZAKAAT & SADAQAH FUND INCORPORATED	INC1300268
APEED BENIN INCORPORATED	INC9895553
ARNCLIFFE COMMUNITY LIFE CENTRE INCORPORATED	INC9881813
AUSTRALASIAN BOTTLED WATER INSTITUTE INCORPORATED	Y1190147

AUSTRALIA ASSOCIATION OF ECONOMICS AND TRADE PROMOTION INCORPORATED	INC9895560
AUSTRALIA-ASIAN INVESTMENT ASSOCIATION INCORPORATED	INC9896254
AUSTRALIAN COLLECTORS' ASSOCIATION OF CHINESE ARTS INCORPORATED	INC9895571
AUSTRALIAN MERCHANT NAVY CADETS INCORPORATED	INC9893938
AUSTRALIAN PROFESSIONAL FINGERNAIL ASSOCIATION INC	Y0018411
AUSTRALIAN SAUDI TRAINING ORGANIZATION INCORPORATED	INC9895582
AUSTRALIAN XIANGQI ASSOCIATION INCORPORATED	INC9895587
AV UNION INCORPORATED	INC9897385
BALLINA JUNIOR AUSTRALIAN FOOTBALL CLUB INCORPORATED	INC9893416
BANGLADESHI AUSTRALIAN VILLAGE INCORPORATED	INC9895559
CAT TUONG NUNNERY INCORPORATED	INC9896356
CHICK FACTOR BE YOURSELF INCORPORATED	INC9895565
CHINATOWN FOOD & ENTERTAINMENT INCORPORATED	INC9887517
CVMA INCORPORATED	INC9886721
DIVINE MERCY FAMILY (GIA DINH THUONG XOT) INCORPORATED	INC9896814
F.R.I.E.N.D.S (AUST) INCORPORATED	INC9895549
FRIENDS OF DURRAS AND MURRAMARANG INCORPORATED	INC9887640
FRIENDS OF MALIANA INCORPORATED	INC9895566
FRIENDS OF THE KALASH INCORPORATED	INC9895576
GREATER WESTERN SYDNEY VIKINGS INDOOR SOCCER CLUB INCORPORATED	INC9884238
HIGHLAND FIELD ARCHERS INC	INC9895574
HOPEWAVES INCORPORATED	INC9895550
HUNTER SUSTAINABILITY DESIGNERS & CONSULTANTS INCORPORATED	INC9895569
JUNEE AND DISTRICT LITTLE ATHLETICS CENTRE INCORPORATED	Y2352827
N.S.W. BODYBOARDING INCORPORATED	Y2083337
NEPALESE AUSTRALIAN DEMOCRATIC FORUM (NADF) INCORPORATED	INC9874396
NORTH COAST ALL BREEDS CAT CLUB INCORPORATED	INC9892400
NORTH COAST BUSH HABITATS INC	INC9895564
NSW UTE CLUB INCORPORATED	INC9886557
OBERON NETBALL CLUB INCORPORATED	INC9887936
ONCE UPON A TIME TENNIS AUSTRALIA INCORPORATED	INC9895570
OPERATION: DEAR TROOPS INCORPORATED	INC1300930
OVERNIGHT AIR FREIGHT OPERATORS ASSOCIATION INC	Y0823529
OZ CAPOEIRA INCORPORATED	INC9895231
OZTAG COMMUNITY SPORTS INCORPORATED	INC9895567
P.C.T.R. INCORPORATED	INC9889116
PENRITH CITY ARCHERS INC	Y0241312
POSTGRADS AT UNE INCORPORATED	INC9891669
QANTAS HEAD OFFICE GOLF CLUB INCORPORATED	INC9893106
SAFETY & MARINE INCORPORATED	INC9895835
SERBIAN CHETNIKS AUSTRALIA INCORPORATED	INC9892593

GEOGRAPHICAL NAMES ACT 1966

PURSUANT to the provisions of Section 8 of the *Geographical Names Act 1966*, the Geographical Names Board proposes to rename a reserve in the Liverpool Local Government Area to *Augusta Cullen Plaza*.

The reserve which is currently known as Augusta Cullen Park is located at 306-310 Macquarie Street, Liverpool.

The position and extent for this feature is recorded and shown within the Geographical Names Register of New South Wales. The proposal can also be viewed and submissions lodged on the Geographical Names Board website at www.gnb.nsw.gov.au from Wednesday 31 January to Friday 2 March 2018. Alternatively email submissions may be lodged with the Secretary, Geographical Names Board, ss-gnb@finance.nsw.gov.au and written submissions mailed to 346 Panorama Ave, Bathurst, NSW 2795.

In accordance with Section 9 of the *Geographical Names Act 1966* all submissions lodged may be subject to a Government Information (Public Access) application and may be viewed by a third party to assist the Board in considering this proposal.

NARELLE UNDERWOOD
Chair
Geographical Names Board
PO Box 143
BATHURST NSW 2795

[n2018-353]

GEOGRAPHICAL NAMES ACT 1966

Notice to Amend Suburb Boundaries in the Camden Local Government Area

PURSUANT to the provisions of section 10 of the *Geographical Names Act 1966*, the Geographical Names Board hereby notifies that it has this day amended the suburb boundaries of Narellan and Elderslie in the Camden Local Government Area as shown on map GNB3568-5.

The position and extent of these features are shown in the Geographical Names Register of New South Wales which can be viewed on the Geographical Names Board's website at www.gnb.nsw.gov.au.

Narelle Underwood
Chair
Geographical Names Board
PO Box 143
BATHURST NSW 2795

[n2018-354]

GEOGRAPHICAL NAMES ACT 1966

Notice to Amend Locality Boundaries in the Forbes Local Government Area

PURSUANT to the provisions of section 10 of the *Geographical Names Act 1966*, the Geographical Names Board hereby notifies that it has this day amended the locality boundaries between Gunning Gap and Bedgerabong in the Forbes Local Government Area as shown on map GNB3700-4.

The position and extent of these features are shown in the Geographical Names Register of New South Wales which can be viewed on the Geographical Names Board's website at www.gnb.nsw.gov.au.

Narelle Underwood
Chair
Geographical Names Board
PO Box 143
BATHURST NSW 2795

[n2018-355]

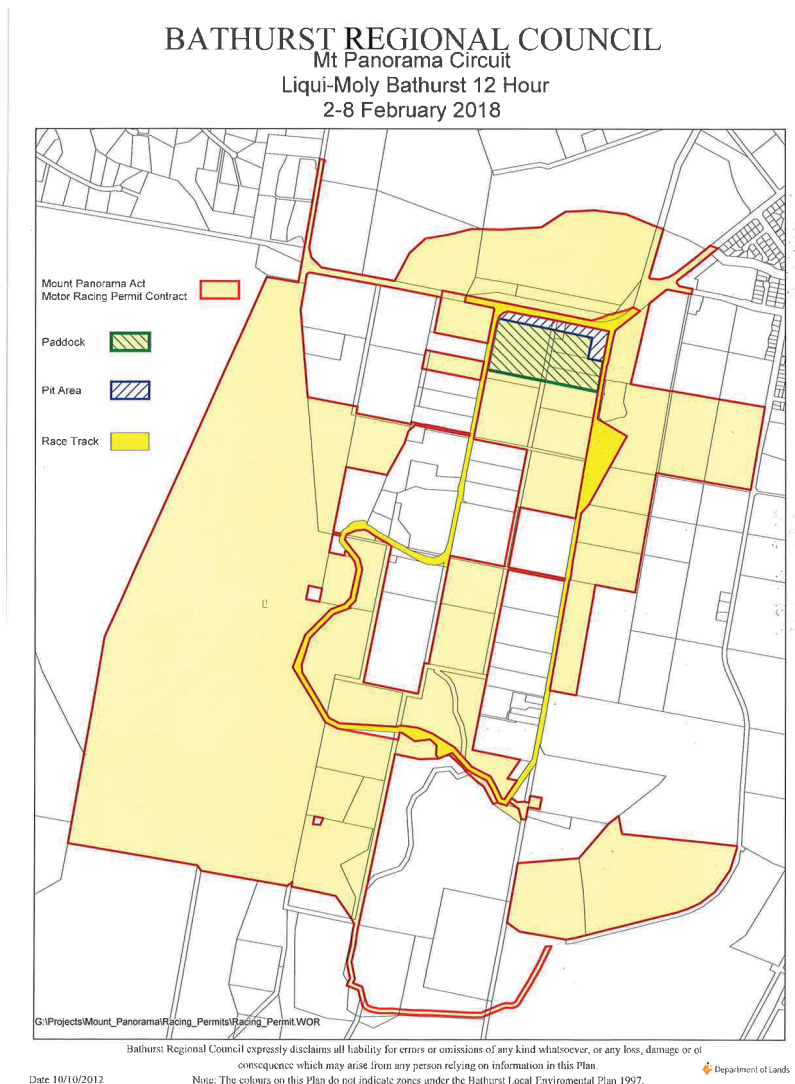
MOUNT PANORAMA MOTOR RACING ACT 1989

Designation of Mount Panorama Circuit

Order pursuant to section 4(1) of the Mount Panorama Motor Racing Act 1989

Pursuant to section 4(1) of the *Mount Panorama Motor Racing Act 1989*, I designate that the lands, as shown by hatching on the diagram hereunder, as being the Mount Panorama Circuit for the purpose of its use for the holding of a meeting for motor racing and associated events during the period 2 February to 8 February 2018 inclusive.

The Hon Ray Williams MP
Acting Minister for Sport
Minister for Multiculturalism
Minister for Disability Services



[n2018-356]

POISONS AND THERAPEUTIC GOODS REGULATION 2008

ORDER

Withdrawal of Drug Authority

In accordance with the provisions of clause 175(1) of the *Poisons and Therapeutic Goods Regulation 2008* an Order has been made on **Dr Gemma Louise BEEGAN (MED0001648208)**, of Rouse Hill NSW 2155, prohibiting her until further notice, as a medical practitioner, from supplying or having possession of drugs of addiction as authorised by clause 101 of the Regulation and issuing a prescription for a drug of addiction as authorised by clause 77 of the Regulation.

This Order is to take effect on and from 1 February 2018.

Dated at Sydney, 30 January 2018.

ELIZABETH KOFF
Secretary
NSW Health

[n2018-357]

POISONS AND THERAPEUTIC GOODS REGULATION 2008

ORDER

Withdrawal of Drug Authority

In accordance with the provisions of clause 175(1) of the *Poisons and Therapeutic Goods Regulation 2008* an Order has been made on **Dr Andrew Hollo (MED000940741)**, of Double Bay 2028, prohibiting him until further notice, as a medical practitioner, from supplying or having possession of drugs of addiction as authorised by clause 101 of the Regulation and issuing a prescription for a drug of addiction as authorised by clause 77 of the Regulation.

This Order is to take effect on and from 1 February 2018.

Dated at Sydney, 29 January 2018

ELIZABETH KOFF
Secretary
NSW Health

[n2018-358]

PUBLIC LOTTERIES ACT 1996

Powerball Rules

ERRATUM

The Powerball Rules published in Government Gazette No 10 of 25 January 2018 page 187 were published with a typographical error. Under the heading “Public Lotteries Act 1996” the words “ERROR! BOOKMARK NOT DEFINED” should be replaced with the number “45”. The gazettal date remains 25 January 2018.

[n2018-359]

COUNCIL NOTICES

ALBURY CITY COUNCIL

ROADS ACT 1993

Naming of Roads

Notice is hereby given that Albury City Council, pursuant to section 162 of the *Roads Act 1993*, has officially named the road(s) as shown hereunder:

Name	Locality
ENID LANE	Albury
Description	
Joins Thurgoona Street & Small Street. Roughly parallel to and between Pemberton Street & Forrest Hill Avenue.	

FRANK ZAKNICH, GENERAL MANAGER, Albury City Council, PO Box 323, ALBURY NSW 2640

GNB Ref: 0008

[n2018-360]

ALBURY CITY COUNCIL

ROADS ACT 1993

Naming of Roads

Notice is hereby given that Albury City Council, pursuant to section 162 of the *Roads Act 1993*, has officially named the road(s) as shown hereunder:

Name	Locality
HEWISH LANE	North Albury
Description	
Commences at Mate Street. Extends in an Eastern direction for approximately 190 metres.	

FRANK ZAKNICH, GENERAL MANAGER, Albury City Council, PO Box 323, ALBURY NSW 2640

GNB Ref: 0009

[n2018-361]

LIVERPOOL CITY COUNCIL

ROADS ACT 1993

LAND ACQUISITION (JUST TERMS COMPENSATION) ACT 1991

NOTICE OF COMPULSORY ACQUISITION OF LAND

Liverpool City Council declares with the approval of His Excellency the Lieutenant-Governor that the lands described in the schedule below, excluding only those mines or deposits of minerals in the land expressly reserved to the Crown, are acquired by compulsory process in accordance with the *Land Acquisition (Just Terms Compensation) Act 1991* for public road.

Dated at Liverpool this 30th day of November 2017

KIERSTEN FISHBURN
General Manager

Schedule

Lot 1 DP1228502

Lot 3 DP1228502

Lot 5 DP1228502

Lot 7 DP1228502

Lot 9 DP1228502

Lot 11 DP1228502

Lot 13 DP1228502

- Lot 15 DP1228502
- Lot 17 DP1228502
- Lot 19 DP1228502
- Lot 21 DP1228502
- Lot 27 DP1228502
- Lot 29 DP1228502
- Lot 31 DP1228502
- Lot 33 DP1228502

[n2018-362]

NEWCASTLE CITY COUNCIL

Roads Act 1993, Section 16

Dedication of Land as Public Road

NOTICE is hereby given that in accordance with the provisions of section 16 of the *Road Act 1993*, the land held by Council as described in the Schedule below is hereby dedicated as public road.

JEREMY BATH, Chief Executive Officer, Newcastle City Council, PO Box 489, Newcastle, NSW 2300.

SCHEDULE

The land comprising part of the streets in the Parish of Newcastle, County of Northumberland, shown as road on DP 978941, shown highlighted on the attached plan.



[n2018-363]

NEWCASTLE CITY COUNCIL

Roads Act 1993, Section 16

Dedication of Land as Public Road

NOTICE is hereby given that in accordance with the provisions of section 16 of the *Road Act 1993*, the land held by Council as described in the Schedule below is hereby dedicated as public road.

JEREMY BATH, Chief Executive Officer, Newcastle City Council, PO Box 489, Newcastle, NSW 2300.

SCHEDULE

The land comprising part of the streets in the Parish of Newcastle, County of Northumberland, shown as road on DP 978941, shown highlighted on the attached plan.



[n2018-364]

Newcastle City Council

Roads Act 1993, Section 16

Dedication of Land as Public Road

NOTICE is hereby given that in accordance with the provisions of section 16 of the Road Act 1993, the land held by Council as described in the Schedule below is hereby dedicated as public road. JEREMY BATH, Chief Executive Officer, Newcastle City Council, PO Box 489, Newcastle, NSW, 2300.

SCHEDULE

The land comprising of Ocean Street Newcastle within the Parish of Newcastle, County of Northumberland and shown in DP2056 and diagram below.



[n2018-365]

Newcastle City Council

Roads Act 1993, Section 16

Dedication of Land as Public Road

NOTICE is hereby given that in accordance with the provisions of section 16 of the Road Act 1993, the land held by Council as described in the Schedule below is hereby dedicated as public road. JEREMY BATH, Chief Executive Officer, Newcastle City Council, PO Box 489, Newcastle, NSW, 2300.

SCHEDULE

The land comprising of the Alfred Street, Newcastle East bound by Telford Street and Zaara Street in the Parish of Newcastle, County of Northumberland and shown in DP382 and diagram below.



[n2018-366]

NEWCASTLE CITY COUNCIL

Roads Act 1993, Section 16

Dedication of Land as Public Road

NOTICE is hereby given that in accordance with the provisions of section 16 of the *Road Act 1993*, the land held by Council as described in the Schedule below is hereby dedicated as public road.

JEREMY BATH, Chief Executive Officer, Newcastle City Council, PO Box 489, Newcastle, NSW 2300.

SCHEDULE

The land comprising part of Parry Street in the Parish of Newcastle, County of Northumberland, shown as road on DP 978941, shown highlighted on the attached plan.



[n2018-367]

NEWCASTLE CITY COUNCIL

Roads Act 1993, Section 16

Dedication of Land as Public Road

NOTICE is hereby given that in accordance with the provisions of section 16 of the *Road Act 1993*, the land held by Council as described in the Schedule below is hereby dedicated as public road.

JEREMY BATH, Chief Executive Officer, Newcastle City Council, PO Box 489, Newcastle, NSW 2300.

SCHEDULE

The land comprising part of the streets in the Parish of Newcastle, County of Northumberland, shown as road on DP 978941, shown highlighted on the attached plan.



[n2018-368]

NORTHERN BEACHES COUNCIL

Roads Act 1993, Section 16

Notice of Dedication of Land as Public Road

In accordance with the provisions of Section 16 of the *Roads Act 1993*, Northern Beaches Council hereby declares that the land described in Schedule A below is dedicated as public road.

Mark Ferguson, Chief Executive Officer, Northern Beaches Council, 725 Pittwater Road, Dee Why NSW 2099.

SCHEDULE A


Land shown by red colour in the diagram hereunder as road, being approximately 400m known as Palm Beach Road, Palm Beach and approximately 1000metres known as Florida Road, Palm Beach and approximately 4000metres known as Whale Beach Road, in Whale Beach, Palm Beach and Avalon Beach.

Proposed Road Reserve Dedication

Palm Beach Rd, Palm Beach NSW 2108



Legend


 Proposed Road Dedication

Proposed Road Reserve Dedication

Florida Rd, Palm Beach NSW 2108



Legend

 Proposed Road Dedication

Proposed Road Reserve Dedication

Whale Beach Rd, Whale Beach NSW 2108



Legend

Proposed Road Dedication

[n2018-369]

PORT MACQUARIE-HASTINGS COUNCIL

Roads Act 1993 – Section 10

Dedication of Land as Public Road

NOTICE is hereby given by Port Macquarie-Hastings Council that pursuant to Section 10 of the *Roads Act 1993*, the land described in the Schedule below is hereby dedicated as public road.

Jeffery Sharp, Acting General Manager, Port Macquarie-Hastings Council, 17 Burrawan Street, Port Macquarie, NSW 2444.

SCHEDULE

Lot 4 Deposited Plan 505679 being land situated on Ocean Drive at Bonny Hills at the intersection of McGilvray Road and Thomson Place.

[n2018-370]

**NARRABRI SHIRE COUNCIL
SALE OF LAND FOR UNPAID RATES
LOCAL GOVERNMENT ACT 1993**

Notice is hereby given to the persons named hereunder, that the Narrabri Shire Council has resolved, in pursuance of Section 713 of the Local Government Act 1993, to sell the land described hereunder, of which the persons named appear to be the owners or in which they appear to have an interest, and on which the amount of rates and charges stated in each case as at 28 April 2018, are due.

Assessment Number	Owner Names	Address	Parcel Address Postcode	Area	Lot(s)	Section	Plan	Amount of Rates, Charges & Interest Outstanding more than 5 yrs	Amount of all other Rates, Charges and Interest Outstanding	Total
01000-000000000-000	DAVID KEITH BRIGGS	9 BELAR STREET, BELLATA NSW 2397	2397	2023m ²	10	3	758081	\$ 2,281.30	\$ 6,806.49	\$ 9,087.79
01002-000000000-000	THE NATIONAL TRADING CORP PTY LTD	6 BELAR STREET, BELLATA NSW 2397	2397	6070m ²	3, 4, 5	4	758081	-	\$ 4,610.93	\$ 4,610.93
01005-000000000-000	BARTERCARD EXCHANGE	14A BELAR STREET, BELLATA NSW 2397	2397	34456m ²	1	2397	34456	\$ 865.69	\$ 6,629.66	\$ 7,495.35
01941-000000000-000	JAMES MCKINNON MOLLOY	18 BRIGALOW LANE, BELLATA NSW 2397	2397	1442m ²	1	2397	652965	\$ 173.91	\$ 2,268.86	\$ 2,442.77
03847-210000000-000	LAURENCE COLIN TAYLOR	16716 NEWELL HIGHWAY, BELLATA NSW 2397	2397	8465m ²	1	2397	708391	\$ 2,114.71	\$ 7,482.88	\$ 9,597.57
02482-200000000-000	P J BRIGGS	27 ANNABELLA STREET, PILLIGA NSW 2388	2388	1112.9m ²	2	13	1060	\$ 4,456.23	\$ 7,746.01	\$ 12,202.24
02506-000000000-000	KELVIN DONALD HATTON	50 DANGAR STREET, PILLIGA NSW 2388	2388	2023m ²	6	2	758844	\$ 285.14	\$ 6,164.42	\$ 6,419.56
02553-200000000-000	LINDY JANE HATTON	14 PILLIGA STREET, PILLIGA NSW 2388	2388	4046m ²	3, 4	2	758844	\$ 3,812.62	\$ 7,503.10	\$ 11,315.72
02553-300000000-000	JUDITH ANNI COX	12 PILLIGA STREET, PILLIGA NSW 2388	2388	2023m ²	5	2	758844	-	\$ 4,415.45	\$ 4,415.45
02603-000000000-000	OFFICIAL TRUSTEE IN BANKRUPTCY	26 BARADINE STREET, PILLIGA NSW 2388	2388	809m ²	5, 6, 7, 8	8	758844	\$ 1,707.57	\$ 3,036.18	\$ 4,743.75
02605-000000000-000	HUGH WATT	24 NARRAN STREET, PILLIGA NSW 2388	2388	2023m ²	1	14	758844	\$ 3,345.63	\$ 8,162.75	\$ 11,508.38
02605-000000000-000	EMMA LOUISA HUMPHREYS (TOWNS)	48 ANZAC PARADE, GWABEGAR NSW 2356	2356	1138m ²	3	4	758498	\$ 6,519.55	\$ 8,865.17	\$ 15,384.72
02961-000000000-000	PAUL DENNIS OGRADY	42 ANZAC PARADE, GWABEGAR NSW 2356	2356	2378m ²	5, 6	5	758498	\$ 4,280.12	\$ 7,590.02	\$ 11,880.14
02962-000000000-000	NEIL CRAIG ROSSER MANDY MAREE ROSSER COMMONWEALTH BANK OF AUSTRALIA	30 BRIDGES STREET, GWABEGAR NSW 2356	2356	1214m ²	7	8	758498	-	\$ 6,208.89	\$ 6,208.89
02970-110000000-000	ELLEN CHAMI	12 CHAUVEL STREET, GWABEGAR NSW 2356	2356	1505m ²	3	3	758498	\$ 4,134.98	\$ 7,740.70	\$ 11,875.68
02994-120000000-000	RONALD JOHN EDWARDS COMMONWEALTH BANK OF AUSTRALIA	24 ROSENTHAL STREET, GWABEGAR NSW 2356	2356	120m ²	14	8	758498	\$ 1,378.94	\$ 6,578.64	\$ 7,957.58
03021-000000000-000	KYLE LOUISE DUDDE	161 ROSE STREET, WEE WAA NSW 2388	2388	1029m ²	52		833079	\$ 9,940.94	\$ 16,818.79	\$ 26,759.73
03623-010000000-000	TIMOTHY IAN MARTYN NORTHERN INLAND CREDIT UNION	60 ROSE STREET, WEE WAA NSW 2388	2388	1182m ²	1		837354	\$ 17,841.84	\$ 20,454.48	\$ 38,296.32
03706-000000000-000	MORDEM PTY LTD	62 ROSE STREET, WEE WAA NSW 2388	2388	809m ²	1		350090	\$ 19,005.71	\$ 22,748.78	\$ 41,754.49
03707-000000000-000	MORDEM PTY LTD NATIONAL AUSTRALIA BANK LIMITED	1037 WESTPORT ROAD, JACKS CREEK NSW 2390	2390	1152.1m ²	7, 8, 29		757087	\$ 3,995.74	\$ 12,766.90	\$ 16,762.64
01164-300000000-000	JOHN RIDLEY SUTTON	2957 HARPARARY ROAD, MAULES CREEK NSW 2382	2382	1,01Ha	1, 2		829368	\$ 960.78	\$ 2,635.69	\$ 3,596.47
00156-100000000-000	JOHN WILLIAM AUGUSTINE LAIRD	1790A OLD NARRABRI ROAD, TURRAWAN NSW 2390	2390	2023m ²	1	2	759008	\$ 1,978.02	\$ 2,988.78	\$ 4,967.80
02794-120000000-000	CHARLES WALTER SCOTT	1782A OLD NARRABRI ROAD, TURRAWAN NSW 2390	2390	2023m ²	5	2	759008	\$ 1,978.02	\$ 2,988.78	\$ 4,967.80
02794-130000000-000	WILLIAM PRATT	1770 OLD NARRABRI ROAD, TURRAWAN NSW 2390	2390	2,023Ha	1, 2, 3, 4, 5, 6, 7, 8, 9, 10	4	759008	\$ 2,097.49	\$ 3,162.03	\$ 5,259.52
02794-140000000-000	WILLIAM KERRIGAN	1810 OLD NARRABRI ROAD, TURRAWAN NSW 2390	2390	4047m ²	1, 10	6	759008	\$ 1,991.38	\$ 3,010.07	\$ 5,001.45
02794-150000000-000	HENRIETTA GOLDMAN	1808 OLD NARRABRI ROAD, TURRAWAN NSW 2390	2390	2025m ²	2	6	759008	\$ 1,978.02	\$ 2,988.78	\$ 4,967.80
02794-160000000-000	HERBERT ALFRED EVANS	1848 OLD NARRABRI ROAD, TURRAWAN NSW 2390	2390	4047m ²	1, 2	8	759008	\$ 1,991.38	\$ 3,010.07	\$ 5,001.45
02794-170000000-000	FREDERICK ERNEST LUDLOW	1844 OLD NARRABRI ROAD, TURRAWAN NSW 2390	2390	2023m ²	3	8	759008	\$ 1,978.02	\$ 2,988.78	\$ 4,967.80
02794-180000000-000	THOMAS RAMSEY	1850 OLD NARRABRI ROAD, TURRAWAN NSW 2390	2390	2023m ²	5	8	759008	\$ 1,978.02	\$ 2,988.78	\$ 4,967.80
02794-190000000-000	JOHN CHARLES LOYD	1856 OLD NARRABRI ROAD, TURRAWAN NSW 2390	2390	2023m ²	8	8	759008	\$ 1,978.02	\$ 2,988.78	\$ 4,967.80
02794-200000000-000	JOHN WILLIAM ALEXANDER WHITE	1866 OLD NARRABRI ROAD, TURRAWAN NSW 2390	2390	4046m ²	1, 2	9	759008	\$ 1,991.38	\$ 3,010.07	\$ 5,001.45
02794-210000000-000	MARGARET BERRY	1860 OLD NARRABRI ROAD, TURRAWAN NSW 2390	2390	4046m ²	4, 5	9	759008	\$ 1,991.38	\$ 3,010.07	\$ 5,001.45
02794-220000000-000	EDWARD LAMB	1784 OLD NARRABRI ROAD, TURRAWAN NSW 2390	2390	4048m ²	4, 5	9	759008	\$ 1,991.38	\$ 3,010.07	\$ 5,001.45
02794-230000000-000	FREDERICK ERNEST LUDLOW	1842 OLD NARRABRI ROAD, TURRAWAN NSW 2390	2390	2024m ²	4	8	759008	\$ 639.53	\$ 2,494.32	\$ 3,133.85
04003-110000000-000	FREDERICK ERNEST LUDLOW	6 ADAMS STREET, NARRABRI NSW 2390	2390	3394m ²	3, 4	32	758756	\$ 4,534.65	\$ 8,959.53	\$ 13,494.18
02794-325000000-000	ROBERT JOHN GRAYSON	1 GUEST STREET, NARRABRI NSW 2390	2390	1793m ²	38		1040639	\$ 2,227.56	\$ 14,156.97	\$ 16,384.53
05660-000000000-000	EDWARD PROSNER HUXLEY	10 NANOJ STREET, NARRABRI NSW 2390	2390	1031m ²	20	15	758756	\$ 1,945.33	\$ 3,363.11	\$ 5,328.44
06515-000000000-000	TONY RICHARD STOCKWELL	23 WEE WAA ROAD, NARRABRI NSW 2390	2390	923m ²	1		103116	-	\$ 16,710.90	\$ 16,710.90

In default of payment to Council of the total amount outstanding, the above land will be offered for sale by public auction at The Crossing Theatre Riverside Room, 117 Tibberena Street, Narrabri on Saturday 28 April 2018 commencing 10.00am.

Stewart Todd
GENERAL MANAGER
NARRABRI SHIRE COUNCIL

Enquiries:
02 6799 6845
council@narrabri.nsw.gov.au
Paul Thomas Lic No. 223123

Auctioneer: