

# *Government Gazette*

of the State of  
New South Wales

**Number 51**  
**Friday, 18 May 2018**

---

The New South Wales Government Gazette is the permanent public record of official NSW Government notices. It also contains local council, private and other notices.

From 1 January 2018, each notice in the Government Gazette has a unique identifier that appears in square brackets at the end of the notice and that can be used as a reference for that notice (for example, [n2018-14]).

The Gazette is compiled by the Parliamentary Counsel's Office and published on the NSW legislation website ([www.legislation.nsw.gov.au](http://www.legislation.nsw.gov.au)) under the authority of the NSW Government. The website contains a permanent archive of past Gazettes.

To submit a notice for gazettal – see Gazette Information.

---

# PARLIAMENT

## ACTS OF PARLIAMENT ASSENTED TO

Legislative Assembly Office, Sydney 9 May 2018

It is hereby notified, for general information, that His Excellency the Governor, has, in the name and on behalf of Her Majesty, this day assented to the under mentioned Acts passed by the Legislative Assembly and Legislative Council of New South Wales in Parliament assembled, viz.:

Act No. 15 - An Act to amend the *Road Transport Act 2013* to make further provision with respect to drug use by drivers and the enforcement of mobile phone use offences; and for other purposes. [**Road Transport Legislation Amendment (Road Safety) Bill**]

Helen Minnican  
Clerk of the Legislative Assembly

[n2018-1619]

---

## ACT OF PARLIAMENT ASSENTED TO

Legislative Council Office Sydney 9 May 2018

It is hereby notified, for general information, that His Excellency the Governor has, in the name and on behalf of Her Majesty, this day assented to the undermentioned Act passed by the Legislative Council and Legislative Assembly of New South Wales in Parliament assembled, viz.:

Act No. 16, 2018 - An Act to amend the *Farm Debt Mediation Act 1994* to make further provision with respect to mediation concerning farm debts; and for other purposes. [**Farm Debt Mediation Amendment Bill 2018**]

David Blunt  
Clerk of the Parliaments

[n2018-1620]

# GOVERNMENT NOTICES

## Miscellaneous Instruments

### NATIONAL PARKS AND WILDLIFE ACT 1974

#### NOTICE OF RESERVATION OF A STATE CONSERVATION AREA AND A NATURE RESERVE

I, General The Honourable David Hurley AC DSC (Ret'd), Governor of the State of New South Wales, with the advice of the Executive Council, reserve the lands described in the Schedule 1 below as part of **Barwon Nature Reserve** and Schedule 2 below as part of **Barwon State Conservation Area**, under the provisions of Section 30A(1) of the *National Parks and Wildlife Act 1974*.

SIGNED and SEALED at Sydney this 7th day of March, 2018.

David Hurley  
Governor,  
By His Excellency's Command,

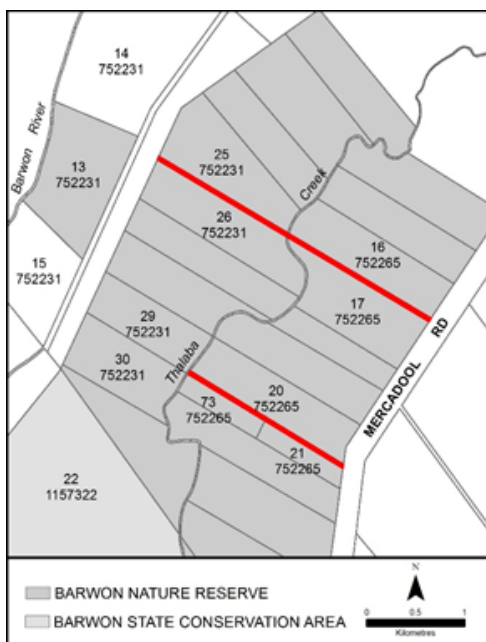
Gabrielle Upton  
Minister for the Environment.

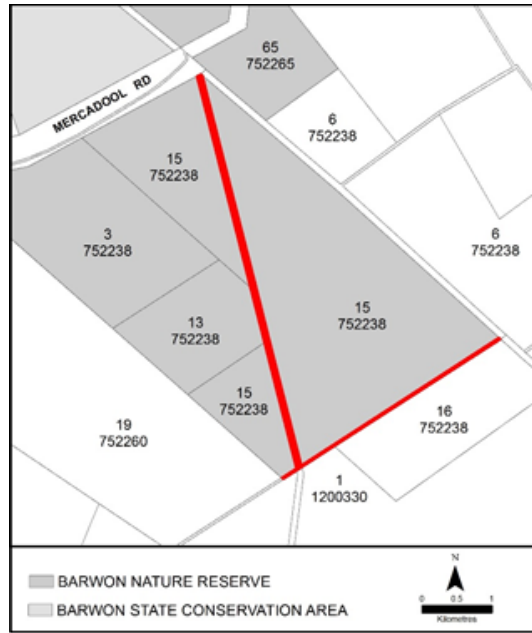
GOD SAVE THE QUEEN

Land District – Walgett LGA – Walgett

#### Schedule 1 – Barwon Nature Reserve

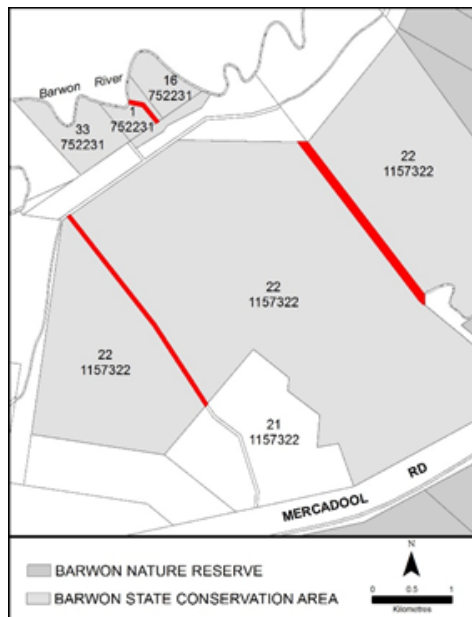
County Denham, Parishes Barwon and Roberts, about 84.9 hectares being the Crown public road shown red on the diagrams below

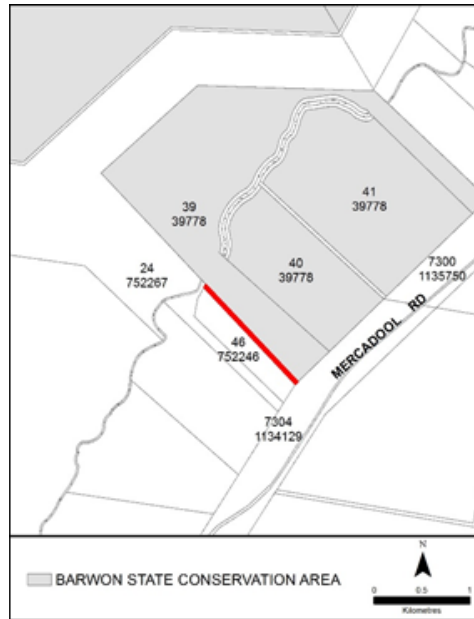




**Schedule 2 – Barwon State Conservation Area**

County Denham, Parishes Barwon and Manilla, about 41.3 hectares being the Crown public roads shown red in the diagrams below.





Papers OEH/ EF14/7062, EF14/7418

[n2018-1621]

### NATIONAL PARKS AND WILDLIFE ACT 1974

#### NOTICE OF RESERVATION OF A NATIONAL PARK

I, General The Honourable David Hurley AC DSC (Ret'd), Governor of the State of New South Wales, with the advice of the Executive Council, reserve the lands described in Schedule 1 & 2 below as part of **Gardens of Stone National Park**, under the provisions of Section 30A(1) of the *National Parks and Wildlife Act 1974*.

SIGNED and SEALED at Sydney this 7th day of March, 2018.

David Hurley  
Governor,  
By His Excellency's Command,

Gabrielle Upton  
Minister for the Environment.

GOD SAVE THE QUEEN

Land District – Rylstone LGA – Lithgow

County Cook being an area totalling about 145.41 hectares

#### Schedule 1

Parish Goollooinboin, 142.45 hectares being Lots 90 and 108 DP751640.

#### Schedule 2

Parish Goollooinboin, about 2.96 hectares being the Crown road within Lot 90 DP751640 and the Crown road separating Lots 108 and 56 DP751640 from Lot 10 DP751640.

Papers OEH/ EF14/28466

[n2018-1622]

### NATIONAL PARKS AND WILDLIFE ACT 1974

#### NOTICE OF RESERVATION OF A NATIONAL PARK AND STATE CONSERVATION AREA

I, General The Honourable David Hurley AC DSC (Ret'd), Governor of the State of New South Wales, with the advice of the Executive Council, reserve the lands described in Schedule 1 below as part of **Goulburn River National Park**, under the provisions of Section 30A(1) of the *National Parks and Wildlife Act 1974* and reserve

the lands described in Schedule 2 below under the provisions of Section 30A(1) and (2) of the *National Parks and Wildlife Act 1974* and assign the name **Goulburn River State Conservation Area**.

SIGNED and SEALED at Sydney this 7th day of March, 2018.

David Hurley  
Governor,  
By His Excellency's Command,

Gabrielle Upton  
Minister for the Environment

GOD SAVE THE QUEEN

Land District – Mudgee and Muswellbrook

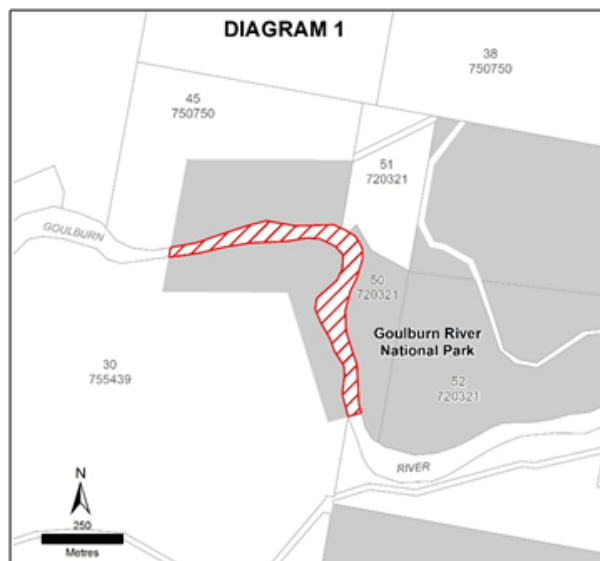
LGA – Upper Hunter and Mid-Western Regional

**Schedule 1**

**Goulburn River National Park**

A total of about 236.48 hectares

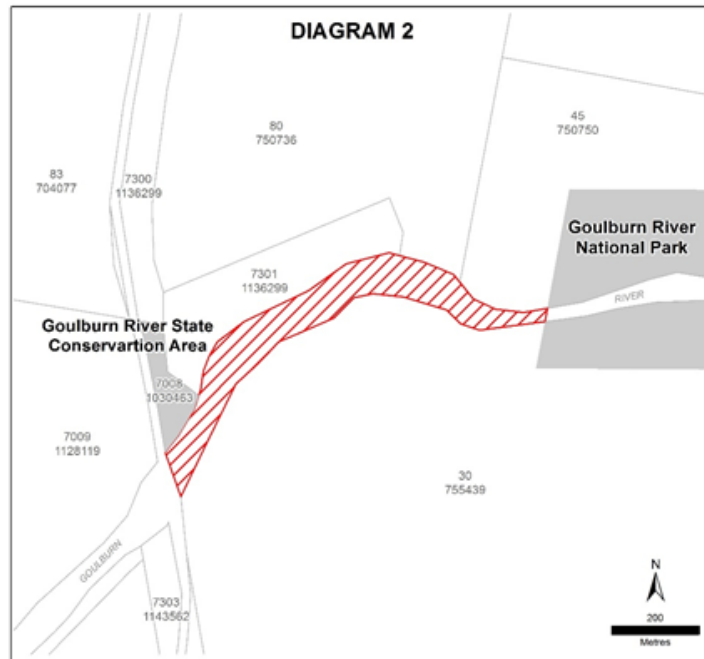
- (i) County Brisbane, Parishes Goulburn and Campbell, about 29.3 hectares being Lot 21 DP 750927 and Lot 26 DP 750916, inclusive of 1.48 hectares of Crown Road with Lot 21 DP750927 and Lot 26 DP750916.
- (ii) County Phillip, Parish Wollar and Comiala, 201.26 hectares being Lots 141, 145, 148 and 149 DP 755455, Lot 49 DP755422.
- (iii) Counties Phillip and Bligh, Parishes Lennox and Durrigere, about 5.92 hectares being the bed of the Goulburn River shown by hatching on Diagram 1 below.



## Schedule 2

### Goulburn River State Conservation Area

Counties Bligh and Phillip, Parishes Ulan, Bobadeen, Durridgere and Lennox, about 9.7 hectares being Lot 7008 DP1030463 and the bed of the Goulburn River shown by hatching on Diagram 2 below.



Note: The above reservation is restricted to a depth of 50 metres below the surface of the land.

*Papers* OEH/ EF14/9381, EF15/1051, EF15/10168, EF14/7311

[n2018-1623]

## NATIONAL PARKS AND WILDLIFE ACT 1974

### NOTICE OF RESERVATION OF A NATIONAL PARK

I, General The Honourable David Hurley AC DSC (Ret'd), Governor of the State of New South Wales, with the advice of the Executive Council, reserve the lands described in the Schedule below as part of **Willi Willi National Park**, under the provisions of Section 30A(1) of the *National Parks and Wildlife Act 1974*.

SIGNED and SEALED at Sydney this 7th day of March, 2018.

David Hurley  
Governor,  
By His Excellency's Command,

Gabrielle Upton  
Minister for the Environment.

GOD SAVE THE QUEEN

Land District – Kempsey LGA – Kempsey

### Schedule

County Dudley, Parishes Warbro and Panton, 468.4 hectares being Lots 42, 43, 49 DP752424; Lots 113 and 114 DP752431 and Lot 1 DP594173.

*Papers* OEH/ EF14/6990

[n2018-1624]

**NATIONAL PARKS AND WILDLIFE ACT 1974**

NOTICE OF RESERVATION OF A NATURE RESERVE

I, General The Honourable David Hurley AC DSC (Ret'd), Governor of the State of New South Wales, with the advice of the Executive Council, reserve the lands described in Schedule 1 below as part of **Bagul Waajaarr Nature Reserve**, under the provisions of Section 30A(1) of the *National Parks and Wildlife Act 1974*.

SIGNED and SEALED at Sydney this 7th day of March, 2018.

David Hurley  
Governor,  
By His Excellency's Command,

Gabrielle Upton  
Minister for the Environment.

GOD SAVE THE QUEEN

Land District – Bellingen LGA – Clarence Valley

**Schedule**

County Fitzroy, Parish Tyringham, 258.6 hectares being Lot 53 DP752847.

Note: That part of Muldiva State Forest No. 1049 No 2 extension dedicated 30/3/1990 Folio 2582, within Lot 53 DP752847, is hereby revoked by virtue of section 20 (2) of the *Forestry Act 2012*.

*Papers* OEH/EF16/10862.

[n2018-1625]

---

**NATIONAL PARKS AND WILDLIFE ACT 1974**

NOTICE OF RESERVATION OF A NATIONAL PARK

I, General The Honourable David Hurley AC DSC (Ret'd), Governor of the State of New South Wales, with the advice of the Executive Council, reserve the lands described in the Schedule below as part of **Kanangra-Boyd National Park**, under the provisions of Section 30A(1) of the *National Parks and Wildlife Act 1974*.

SIGNED and SEALED at Sydney this 7th day of March, 2018.

David Hurley  
Governor,  
By His Excellency's Command,

Gabrielle Upton  
Minister for the Environment.

GOD SAVE THE QUEEN

Land District – Lithgow LGA – Oberon and Lithgow

**Schedule**

County Westmoreland, Parishes Konangaroo, Jenolan and Ganbenang, about 231.5 hectares comprising Lot 5 DP 757055, Lots 1 and 2 DP 1178133 and Lots 24, 25 and 29 DP 757059 (inclusive of the crown road separating Lots 24 and 29 DP757059 from Lot 49 DP728898 and the bed of Big Oaky Creek separating Lot 25 DP 757059 from Kanangra-Boyd National Park).

*Papers* OEH/ EF14/9347, EF14/9353, EF14/7432

[n2018-1626]

---

**NATIONAL PARKS AND WILDLIFE ACT 1974**

NOTICE OF RESERVATION OF A NATIONAL PARK

I, General The Honourable David Hurley AC DSC (Ret'd), Governor of the State of New South Wales, with the advice of the Executive Council, reserve the lands described in the Schedule below as part of **Lane Cove National Park**, under the provisions of Section 30A(1) of the *National Parks and Wildlife Act 1974*.

SIGNED and SEALED at Sydney this 7th day of March, 2018.



David Hurley  
Governor,  
By His Excellency's Command,  
Gabielle Upton  
Minister for the Environment.

GOD SAVE THE QUEEN  
Land District – Metropolitan LGA – Ku-ring-gai and Ryde  
**SCHEDULE**

County Cumberland, Parishes Hunters Hill and Gordon, 28.36 hectares being Lot 1 DP1193230 and Lot 102 DP1106135

Papers OEH EF14/11085; EF14/7269

[n2018-1627]

**NATIONAL PARKS AND WILDLIFE ACT 1974**  
NOTICE OF RESERVATION OF A NATIONAL PARK

I, General The Honourable David Hurley AC DSC (Ret'd), Governor of the State of New South Wales, with the advice of the Executive Council, reserve the lands described in the Schedules 1-3 below as part of **Limeburners Creek National Park**, under the provisions of Section 30A(1) of the *National Parks and Wildlife Act 1974*.

SIGNED and SEALED at Sydney this 7th day of March, 2018.

David Hurley  
Governor,  
By His Excellency's Command,  
Gabielle Upton  
Minister for the Environment.

GOD SAVE THE QUEEN  
Land District – Port Macquarie LGA – Kempsey and Port Macquarie-Hastings

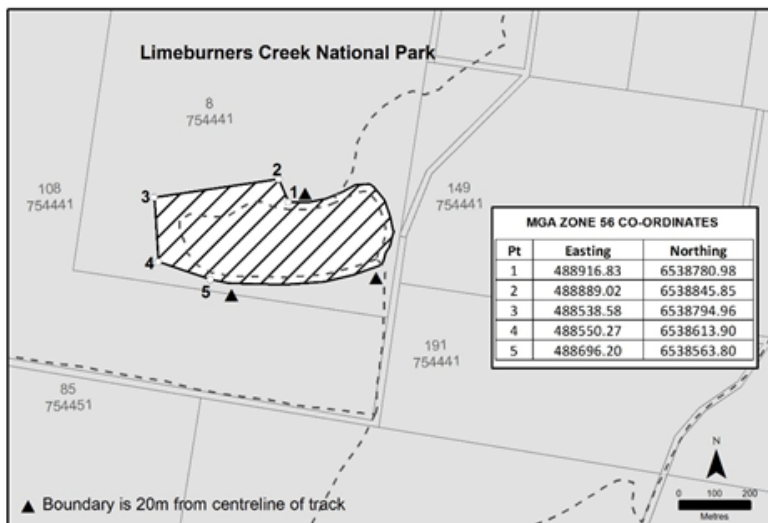
County Macquarie, an area totalling 920.91 hectares.

**Schedule 1**

Parish Torrens, 713.94 hectares being Lots 69 and 70 DP 219719, Lot 27 DP 221558 and Lots 67 and 68 DP754451.

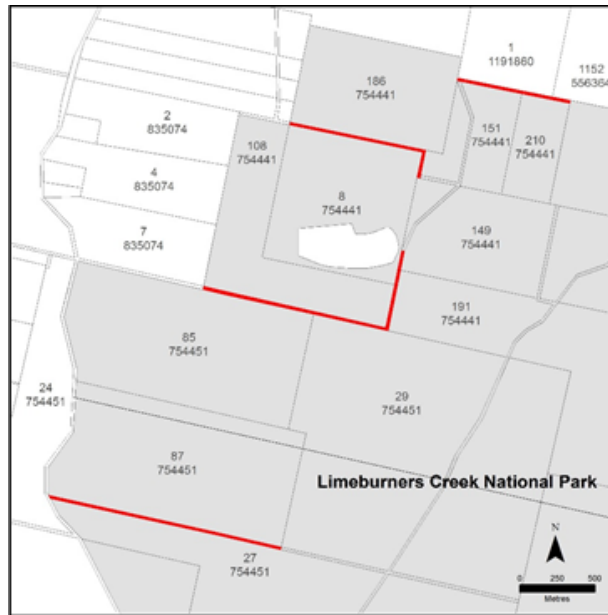
**Schedule 2**

Parish Palmerston, about 197.37 hectares being Lots 8, 108 and 186 DP754441 exclusive of the about 15.9 hectares within Lot 8 DP754441 shown hatched in the diagram below.



### Schedule 3

Parish Palmerston and Torrens, about 9.6 hectares being the Crown roads shown red in the diagram below



Papers OEH/EF14/7110 and EF14/7115

[n2018-1628]

### NATIONAL PARKS AND WILDLIFE ACT 1974

#### NOTICE OF RESERVATION OF A NATURE RESERVE

I, General The Honourable David Hurley AC DSC (Ret'd), Governor of the State of New South Wales, with the advice of the Executive Council, reserve the lands described in the Schedule below as part of **Rawdon Creek Nature Reserve**, under the provisions of Section 30A(1) of the *National Parks and Wildlife Act 1974*.

SIGNED and SEALED at Sydney this 7th day of March, 2018.

David Hurley  
Governor,  
By His Excellency's Command,  
Gabrielle Upton  
Minister for the Environment.

GOD SAVE THE QUEEN

Land District – Port Macquarie LGA – Port Macquarie-Hastings

#### SCHEDULE

County Macquarie, Parish Cairncross, about 5.117 hectares being Lot 1 DP1195477 and Lot 2 DP591726; excluding a strip 20m wide over the centreline of Forest Hut Road within Lot 2 DP591726 required for access.

Papers OEH/EF14/9418.

[n2018-1629]

### NATIONAL PARKS AND WILDLIFE ACT 1974

#### NOTICE OF RESERVATION OF A NATURE RESERVE

I, General The Honourable David Hurley AC DSC (Ret'd), Governor of the State of New South Wales, with the advice of the Executive Council, reserve the lands described in Schedule 1 below as part of **South West Woodland Nature Reserve**, under the provisions of Section 30A(1) of the *National Parks and Wildlife Act 1974*.

SIGNED and SEALED at Sydney this 7th day of March, 2018.

David Hurley  
Governor,  
By His Excellency's Command,

Gabrielle Upton  
Minister for the Environment.

GOD SAVE THE QUEEN  
Land District – Wyalong LGA – Bland

**Schedule**

County Bland, Parish Marbunga, 215.01 hectares being Lot 86 DP704703 and Lot 80 DP750608.

Note: This reservation is restricted to a depth of 100 metres below the surface.

*Papers* OEH/EF14/7238, EF14/7239.

[n2018-1630]

---

**NATIONAL PARKS AND WILDLIFE ACT 1974**

PROCLAMATION

I, General The Honourable David Hurley AC DSC (Ret'd), Governor of the State of New South Wales, with the advice of the Executive Council, and pursuant of section 71BC of the *National Parks and Wildlife Act 1974*, by this my proclamation reserve the land specified in the Schedule below as part of the area leased under Part 4A of that Act as an addition to Worimi National Park.

SIGNED and SEALED at Sydney this 7th day of March, 2018.

David Hurley  
Governor,  
By His Excellency's Command,

Gabrielle Upton  
Minister for the Environment.

GOD SAVE THE QUEEN  
Land District – Newcastle LGA – Port Stephens

**Schedule**

County Gloucester, Parish Tomaree, about 0.8231 hectares being Lot 55 DP1175028 inclusive of 0.142 hectares of Crown road separating Lot 55 DP1175028 from Lot 13 DP1201236.

*Papers* OEH EF16/5684.

[n2018-1631]

---

**NATIONAL PARKS AND WILDLIFE ACT 1974**  
NOTICE OF RESERVATION OF A NATIONAL PARK

I, General The Honourable David Hurley AC DSC (Ret'd), Governor of the State of New South Wales, with the advice of the Executive Council, reserve the lands described in the Schedule below as part of **Murramarang National Park**, under the provisions of Section 30A(1) of the *National Parks and Wildlife Act 1974*.

SIGNED and SEALED at Sydney this 7th day of March, 2018.

David Hurley  
Governor,  
By His Excellency's Command,

Gabrielle Upton  
Minister for the Environment.

GOD SAVE THE QUEEN  
Land District – Moruya LGA – Eurobodalla

**Schedule**

County St Vincent, Parish Benandra, about 30 hectares being Lot 2 DP777520, Lot 7302 DP 1146564 and the Crown land separating Lot 7302 DP1146564 from the mean low water mark (MLWM).

*Papers* OEH/EF14/30814.

[n2018-1632]

**NATIONAL PARKS AND WILDLIFE ACT 1974**

**NOTICE OF RESERVATION OF A NATIONAL PARK**

I, General The Honourable David Hurley AC DSC (Ret'd), Governor of the State of New South Wales, with the advice of the Executive Council, reserve the lands described in the Schedule 1 below as part of **Yabbra National Park** under the provisions of Section 30A(1) of the *National Parks and Wildlife Act 1974*.

SIGNED and SEALED at Sydney this 7th day of March, 2018.

DAVID HURLEY  
Governor,  
By His Excellency's Command,

GABRIELLE UPTON  
Minister for the Environment.

GOD SAVE THE QUEEN

Land District – Casino LGA – Kyogle

**Schedule**

County Buller, Parish of Tooloom, 98.34 hectares being Lot 57 DP 751080.

*Papers* OEH EF14/7367.

[n2018-1633]

**Electricity (Consumer Safety) Act 2004**

Order under Section 5

I, Peter Dunphy, Executive Director, Fair Trading Specialist Services, NSW Fair Trading, Department of Finance, Services and Innovation:

- (1) revoke, on and from the date on which this Order is published in the *New South Wales Government Gazette*, the Order dated 7 March 2017 published in the *New South Wales Government Gazette* of 10 March 2017 No. 31 at page 617; and
- (2) pursuant to sections 5(2) and 5(3) of the *Electricity (Consumer Safety) Act 2004* by this Order, declare the electrical articles of a class described in Schedule 1 to be, on and from the date on which this Order is published in the *New South Wales Government Gazette*, declared electrical articles for the purposes of Part 2 of the *Electricity (Consumer Safety) Act 2004* and the specifications, including modifications, specified in Schedule 1 to be those applicable to electrical articles of that class.

Signed this 14<sup>th</sup> day of May 2018

PETER DUNPHY  
EXECUTIVE DIRECTOR  
FAIR TRADING SPECIALIST SERVICES  
NSW FAIR TRADING  
DEPARTMENT OF FINANCE, SERVICES AND INNOVATION

## Schedule 1

### Declared Electrical Articles

#### Interpretation:

In this schedule a reference to:-

AS/NZS 60335.1 means AS/NZS 60335.1: 2011 +A1-4

AS/NZS 3100 means AS/NZ 3100: 2009 +A1-4 (until 13 January 2019); or  
AS/NZS 3100: 2017 +A1

AS/NZS 60745.1 means AS/NZS 60745.1: 2009 or AS/NZS 60745.1: 2003 +A1-3  
The 2009 edition will supersede AS/NZS 60745.1: 2003 and its amendments after all of the Parts 2 of that standard have been superseded

AS/NZS 60598.1 means AS/NZS 60598.1: 2013 (until 24 April 2019); or  
AS/NZS 60598.1: 2017

AS/NZS 61347.1 means AS/NZS 61347.1: 2016

AS/NZS 61535 means AS/NZS 61535: 2011

AS/NZS 61558.1 means AS/NZS 61558.1: 2008 +A1-2

AS/NZS 62841.1 means AS/NZS 62841.1: 2015 +A1

“LED” means “Light Emitting Diode”

#### 1. APPLIANCE CONNECTOR

An electrical device which -

- (a) is for attachment to a flexible cord; and
- (b) makes a detachable connection between the conductors of the cord and the pins or contacts of any low voltage appliance or equipment of a type intended or generally used for household applications;

but does not include -

- (c) a connector within the scope of AS/NZS 3123; or
- (d) a plug or socket-outlet within the scope of AS/NZS 3131; or
- (e) an installation coupler within the scope of AS/NZS 61535.1

Class specification:

Appliance connector –  
AS/NZS 60320.1: 2012

Plug connector –  
AS/NZS 60320.1: 2012 and AS/NZS 60320.2.2: 2004

Sewing machine connector –  
AS/NZS 60320.2.1: 2004

Standard Sheets as appropriate –  
IEC 60320.2.2, IEC 60320.1 or IEC 60320.3 Edition 1 2014

**2. AIR CONDITIONER INCORPORATING FLAMMABLE REFRIGERANT-**

This definition becomes mandatory on 1 July 2020.

An electrical appliance that –

- (a) is for household use; and
- (b) incorporates motor compressors; and
- (c) is an electrical appliance designed to provide delivery of conditioned air to an enclosed space, room or zone; and
- (d) includes a refrigeration system for cooling, heating or dehumidifying the air, including hydronic room fan coil type systems; and
- (e) is portable, transportable or fixed; and
- (f) uses refrigerant having a flammability classification of Class 2 or Class 3 in accordance with ISO 817. For refrigerant blends that have more than one flammability classification, the most unfavourable classification is taken.

Class specification:

AS/NZS 60335.1 and AS/NZS 60335.2.40: 2015

**3. ARC WELDING MACHINE**

An electrical appliance which –

- (a) is for use in the electric arc welding process;
- (b) is for connection to single phase low voltage supply;
- (c) is fitted with a flexible cord and plug rated at not more than 16 A;
- (d) can easily be moved from one place to another while it is connected to supply; and
- (e) has, for GMAW (gas metal arc welding), GTAW (gas tungsten arc welding), and FCAW (flux cored arc welding) machines, a 100% output rating not exceeding 65 A.

The 100% rating is calculated from the square root of the marked duty cycle expressed in decimal form multiplied by the marked output current associated with the duty cycle in amperes;

but does not include –

- (f) an arc welding machine promoted exclusively to industry.

Class specification:

AS 60974.6: 2006 or IEC 60974.6: 2015

**4. BAYONET LAMPHOLDER**

An electrical device which –

- (a) accommodates a lamp with a bayonet cap of 15 mm or 22 mm nominal diameter;

but does not include –

- (b) a lampholder which by design is restricted to specific appliances; or
- (c) a lampholder which is for incorporation in industrial equipment only.

Class specification:

AS 61184: 2015 +A1-2

AS/NZS 3100 and AS/NZS 3117: 2015 +A1-2

**5. BAYONET LAMPHOLDER ADAPTOR**

An electrical device which –

- (a) is for insertion into a B22 bayonet lampholder; and
- (b) is for connection to a flexible cord; or
- (c) has one or more lampholders.

Class specification:

AS/NZS 3100 and AS 3119: 2015

**6. BLANKET**

An electrical appliance which –

- (a) is for the application of heat to a bed or human body;
- (b) is flexible;
- (c) has a fabric enclosure; and
- (d) has a projected surface area exceeding 0.6 square metres;

and includes -

- (e) any associated power supply or controller.

Class specification:

AS/NZS 60335.1 and AS/NZS 60335.2.17: 2012 with +A1

**7. PORTABLE BREAD TOASTER**

An electrical appliance which –

- (a) is a household type; and
- (b) is for toasting bread or similar foods.
- (c) is portable.

Class specification:

AS/NZS 60335.1 and AS/NZS 60335.2.9: 2014 +A1-3

**8. BUILDING WIRING CABLE**

A single or multicore electric cable insulated with polymeric materials; that:-

- (a) has one to five conductors of stranded or solid cores of copper conductors; and
- (b) has an insulated and laid up flat or circular configuration; and
- (c) is sheathed or unsheathed; and
- (d) has active phase conductors with a nominal cross-sectional area 0.5mm<sup>2</sup> to 16mm<sup>2</sup>; and
- (e) has an insulation designation of V-75, V-90, V-90HT or X-90; and
- (f) is intended for use in electrical installations at working voltages up to:-
  - (i) 450/750V; or
  - (ii) 0.6/1 (1.2) kV

but does not include the following exempt types –

- (g) armoured, metallic screened and metal sheathed cables;
- (h) halogen free cables;



- (i) cables with a Fire Rating;
- (j) Supply Flexible Cords;
- (k) cables where the insulation of the conductors are not individually coloured;
- (l) cables with a conductor flexibility of Class 5 or greater according to AS/NZS 1125
- (m) cables not captured by the scope of AS/NZS 5000.1 or AS/NZS 5000.2

Class Specification:-

For working voltages up to 450/750V - AS/NZS 5000.2: 2006; or  
For working voltages up to 0.6/1 (1.2) kV - AS/NZS 5000.1: 2005

Note: A Supply Flexible Cord is captured by the definition of 'Supply Flexible Cord' elsewhere in this schedule.

Note: Cables where the insulation of the conductors are not individually coloured are usually considered control cables for specialised purposes.

Note: Cables that have a conductor flexibility of Class 5 according to AS/NZS 1125 are commonly known as Flexible Cable.

Note: Cables used for the 'consumers mains' and Extra Low Voltage cables are previously excluded by the Act by being outside the definition of electrical installation.

Note: The scopes of AS/NZS 5000.1 and AS/NZS 5000.2 do not apply to polymeric insulated cables for special installations and service conditions or for which there are separate Australian/New Zealand Standards.

## **9 CLOTHES DRYER**

An electrical appliance which -

- (a) is a household type; and
- (b) is for drying textile material.

but does not include –

- (c) a heated towel rail

Class specification:

Rotary type –

AS/NZS 60335.1 and AS/NZS 60335.2.11: 2009 +A1 (until 13 January 2019); or  
AS/NZS 60335.1 and AS/NZS 60335.2.11: 2017

Cabinet type -

AS/NZS 60335.1 and AS/NZS 60335.2.43: 2005(R2016) +A1-2

High Speed Spin Extractor –

AS/NZS 60335.1 and AS/NZS 60335.2.4: 2010 +A1-3

## **10. CONTROL OR CONDITIONING DEVICE**

An electrical device which –

- (a) is a household type;
- (b) is for automatically controlling or conditioning the electrical input to electrical apparatus via outlet facilities of the control or conditioning device.
- (c) is self-contained and portable; and
- (d) connects to supply by means of a flexible cord and plug, appliance inlet or pins for engagement with a socket-outlet.

Class specification:

AS/NZS 3100 and 3105: 2014 +A1

**11. COOKING APPLIANCE PORTABLE TYPE**

An electrical appliance which -

- (a) is a household type;
- (b) is for cooking or warming food by electrical energy; and
- (c) is portable.

Class specification:

Griller, roaster, or oven (including breadmaker)-  
AS/NZS 60335.1 and AS/NZS 60335.2.9: 2014 +A1-3

Warming plate and similar-  
AS/NZS 60335.1 and AS/NZS 60335.2.12: 2004 +A1

Frying pan, deep fryer or wok-  
AS/NZS 60335.1 and AS/NZS 60335.2.13: 2010 (until 30 June 2019); or  
AS/NZS 60335.1 and AS/NZS 60335.2.13: 2017

Outdoor Barbecue  
AS/NZS 60335.1 and AS/NZS 60335.2.78: 2005 +A1-2

**12. CORD EXTENSION SOCKET**

An electrical device which –

- (a) is for attachment to a flexible cord;
- (b) has a maximum rating of 20 A at low voltage; and
- (c) has contacts whereby a detachable connection may be made with the corresponding pins of a plug or an inlet;

but does not include -

- (d) a connector or appliance connector designated in AS/NZS 3123; or
- (e) a socket outlet designated in AS/NZS 3131; or
- (f) an installation coupler designated in AS/NZS 61535.1

Class specification:

AS/NZS 3100 and AS/NZS 3120: 2011 +A1

**13. CORD-LINE SWITCH**

An electrical device which -

- (a) is for attachment in a flexible cord;
- (b) manually opens and closes an electrical circuit; and
- (c) has a rating not exceeding 16 A at low voltage;

but does not include -

- (d) bell push and pendant switches.

Class specification:

AS/NZS 3100 and AS/NZS 3127: 2005

**14. DECORATIVE LIGHTING OUTFIT**

An electrical appliance which –

- (a) is for decorative, display or illumination purposes;
- (b) is portable;
- (c) consists of -
  - (i) lamps (including “LED” types) or lampholders interconnected by flexible cord of less than 2.5 mm<sup>2</sup> cross-sectional area; or
  - (ii) lamps (including “LED” types) within a flexible enclosure; and
- (d) may be integral with a frame or similar support;

and includes –

- (e) any integral power supply or control device.

Class specification:

Rope lights –

AS/NZS 60598.2.21: 2018 (from 1 July 2020)

Other, including lighting chains –

AS/NZS 60598.2.20: 2018 (from 1 July 2020)

or AS/NZS 60598.1 and AS/NZS 60598.2.20: 2002 (until 30 June 2020)

**15. DISHWASHING MACHINE**

An electrical appliance which -

- (a) is a household type; and
- (b) is for washing of eating or cooking utensils.

Class specification:

AS/NZS 60335.1 and AS/NZS 60335.2.5: 2014 +A1

**16. DOUBLE CAPPED LIGHT EMITTING SEMICONDUCTOR LAMP**

An electrical appliance that –

- (a) is a tubular light emitting semiconductor light source;
- (b) is a double-capped lamp; and
- (c) has integral, built-in or independent control gear

but does not include –

- (d) a self-ballasted light emitting semiconductor light source within the scope of AS/NZS 62560

Class Specification:

AS/NZS 60598.2.1: 2014 +A1 Appendix A

**17. EDISON SCREW LAMPHOLDER**

An electrical device which -

- (a) accommodates a lamp with an Edison screw cap of 14 mm or 27 mm nominal outside diameter;

but does not include -

- (b) a lampholder which by design is restricted to specific appliances; or
- (c) a lampholder which is for incorporation in industrial equipment only.

Class specification:

AS/NZS 3100 and AS/NZS 3140: 2014 +A1 or  
AS/NZS 60238: 2015 +A1-2

**18. FAN**

An electrical appliance which –

- (a) is a household type;
- (b) has a primary function of moving air in its vicinity for comfort or extraction purposes; and
- (c) is self-contained;

and includes –

- (d) any associated ancillary equipment

Class specification:

AS/NZS 60335.1 and AS/NZS 60335.2.80: 2004 +A1 (until 1 July 2019); or  
AS/NZS 60335.1 and AS/NZS 60335.2.80: 2016

**19. FENCE ENERGISER** – an electrical appliance which regulates and controls the supply of electrical energy to an electric fence.

Class specification:

AS/NZS 60335.1.and AS/NZS 60335.2.76: 2003 +A1-4

**20. FLEXIBLE HEATING PAD** – an electrical appliance that–

- (a) is for the application of heat to parts of the human body; and
- (b) is in the form of a flexible pad (which may or may not contain a liquid); and
- (c) has a projected area not exceeding 0.6 m<sup>2</sup>.

and includes:-

- (d) an electric hot water bottle

but does not include:-

- (e) appliances specifically intended for use under direct medical supervision.

Class specification:

Foot warmer, foot mat, electric hot water bottle:  
AS/NZS 60335.1 and AS/NZS 60335.2.81: 2012 (until 3 February 2019); or  
AS/NZS 60335.1 and AS/NZS 60335.2.81: 2015 +A1

Other:

AS/NZS 60335.1 and AS/NZS 60335.2.17: 2012 +A1

**21. FLOOR POLISHER SCRUBBER**

An electrical appliance which –

- (a) is a household type; and
- (b) is used to polish or scrub floors

Class Specification:

AS/NZS 60335.1 and AS/NZS 60335.2.10: 2006 +A1

**22. FLUORESCENT LAMP BALLAST**

An electrical device which –

- (a) is for controlling the magnitude of current flowing through the discharge path of a fluorescent lamp;
- (b) is of the independent or built-in type intended for use with luminaires (portable or fixed); or
- (c) is of the integral type, rated at 60 watts or less, such that it forms a non-replaceable part of a fluorescent lamp/ballast combination; or
- (d) is of the adaptor type such that it allows the insertion of a fluorescent lamp into the ballast by the user;

and includes -

- (e) any capacitor incorporated in or supplied with the ballast;

but does not include -

- (f) a ballast which is incorporated in luminaires certified for compliance with the requirements for electrical equipment with increased safety type protection (Ex e) for use in hazardous locations.

Class specification:

Integral (self-ballasted lamp) magnetic and electronic types-  
AS/NZS 60968: 2001

Other magnetic type-  
AS/NZS 61347.1 and AS/NZS 61347.2.8: 2003

Other electronic type  
AS/NZS 61347.1 and AS/NZS 61347.2.3: 2016

Fluorescent lamp adaptors (T8:T5)  
AS/NZS 61347.1 and AS/NZS 61347.2.3: 2016 and the relevant requirements of AS/NZS 60598.2.1: 2014 +A1

**23. GLUE GUN**

This definition becomes mandatory on 1 July 2020

An electrical appliance that—

- (a) is a household type;

- (b) is hand held;
- (c) is for melting and applying sticks of solid adhesive;

but does not include—

- (d) a glue gun promoted exclusively to industry.

Class specification:

AS/NZS 60335.1 and AS/NZS 60335.2.45: 2012

#### **24. FLUORESCENT LAMP STARTER**

An electrical device which –

- (a) is for starting preheat type fluorescent lamps;
- (b) is a glow-start type; and
- (c) has an enclosure of insulating material

Class specification:

AS/NZS 60155: 2000 +A1-2

#### **25. HAIR CARE APPLIANCE**

An electrical appliance which –

- (a) is a household type or a commercial hand-held type; and
- (b) is for drying, styling or the caring of human hair.

Class specification:

AS/NZS 60335.1 and AS/NZS 60335.2.23: 2012 +A1 (until 30 June 2020) or  
AS/NZS 60335.1 and AS/NZS 60335.2.23: 2017

For Hair Straighteners only –

- (i) the approval period is limited to two years.
- (ii) the test report must indicate testing carried out no more than twelve months prior to the application date; and
- (iii) the test report must clearly identify the model number and brand name, OR the manufacturer must provide a clear and concise statement that clarifies any deviation from the report details.

#### **26. HEDGE CLIPPER**

An electrical appliance which –

- (a) is for trimming hedges; and
- (b) is hand held.

Class specification:

AS/NZS 60745.1 and AS/NZS 60745.2.15: 2010

#### **27. IMMERSION HEATER**

An electrical appliance which:-

- (a) is a household type;
- (b) is for heating liquid in which it may be immersed; and

(c) is self-contained;

and includes -

(d) aquarium type immersion heaters.

Class specification:

Aquarium type-  
AS/NZS 60335.1 and AS/NZS 60335.2.55: 2011

Portable (other than aquarium) type-  
AS/NZS 60335.1 and AS/NZS 60335.2.74: 2005 +A1-2

Fixed type-  
AS/NZS 60335.1 and AS/NZS 60335.2.73: 2005 +A1-2

## **28. INSECT ELECTROCUTOR**

An electrical appliance which –

- (a) is a household type; and
- (b) kills insects by the application of electrical energy.

Class specification:

AS/NZS 60335.1 and AS/NZS 60335.2.59: 2005 +A1-3

## **29. INSPECTION HANDLAMP**

An electrical appliance which –

- (a) is for inspection purposes using illumination;
- (b) contains an electric light source; and
- (c) is hand held;

but does not include -

(d) handlamps with a magnification facility.

Class specification:

AS/NZS 60598.1 and AS/NZS 60598.2.8: 2015

## **30. IRON**

An electrical appliance which –

- (a) is a household type;
- (b) is for smoothing or pressing fabric by the application of heat or steam; and
- (c) is hand held except for any separate steam generator;

and includes -

(d) any associated equipment.

Class specification:

Fabric steamer -  
AS/NZS 60335.1 and AS/NZS 60335.2.85: 2005 +A1

Other -  
AS/NZS 60335.1 and AS/NZS 60335.2.3: 2012 +A1

**31. KITCHEN MACHINE**

An electrical appliance which –

- (a) is a household type;
- (b) is for the preparation of food by mechanical means; or
- (c) is for opening cans; or
- (d) is for sharpening of knives.

Class specification:

AS/NZS 60335.1 and AS/NZS 60335.2.14: 2013 (until 30 June 2020); or  
AS/NZS 60335.1 and AS/NZS 60335.2.14: 2017

**32. LAWN CARE APPLIANCE**

An electrical appliance which –

- (a) is a household type; and
- (b) is for cutting grass or lawn.

Class specification:

Mower (except for robotic lawn mower) -  
AS/NZS 60335.1 and AS/NZS 60335.2.77: 2002 +A1

Robotic lawn mower-  
AS/NZS 60335.1 and AS/NZS 60335.2.107: 2013 +A1

Trimmer (with non-metallic filament line or cutter/s)-  
AS/NZS 60335.1 and 60335.2.91: 2008 +A1

Trimmer (other)-  
AS/NZS 60335.1 and AS/NZS 60335.2.91: 2008 +A1

Grass Shears:  
AS/NZS 60335.1 and AS/NZS 60335.2.94: 2008

**33. LIGHT EMITTING SEMICONDUCTOR LAMP (SELF BALLASTED)**

This definition becomes mandatory on 1 July 2020

an appliance that—

- (a) incorporates a light emitting semiconductor light source; and
- (b) has any additional elements necessary for stable operation of the light source incorporated within the lamp body and permanently connected to the light source; and
- (c) has a rated voltage greater than 50 V and up to and including 250 V; and
- (d) is intended for connection to supply via means of lamp cap for insertion into a lampholder.

but does not include—

- (e) a double capped light emitting semiconductor lamp.



Class specification: AS/NZS 62560: 2017

**34. LIQUID HEATING APPLIANCE**

An electrical appliance which –

- (a) is a household type;
- (b) is portable;
- (c) has a capacity not exceeding 10L; and
- (d) heats liquid for:
  - (i) humidifying room air; or
  - (ii) use in, or as, a hot beverage; or
  - (iii) cooking.

Class specification:

Humidifier-

AS/NZS 60335.1 and AS/NZS 60335.2.98: 2005 +A1-2

Other-

AS/NZS 60335.1 and AS/NZS 60335.2.15: 2013

**35. LUMINAIRE - PORTABLE TYPE**

An electrical appliance which -

- (a) is a household type;
- (b) provides illumination or for decorative purposes, produces light;
- (c) is fitted with a supply flexible cord, an appliance inlet socket or a power supply unit with integral pins for insertion into a socket outlet;
- (d) is for standing on a table or floor, or is fitted with a clamp or similar for attachment to vertical or horizontal surfaces;
- (e) is for use with tungsten filament, tubular fluorescent or other discharge lamps or Light Emitting Diode “LED” types; and
- (f) is constructed to represent a model, person or animal and by its design and materials is likely to be treated by a child as a toy; or
- (g) has metal parts which are required to be earthed or double insulated from live parts (excluding live parts of an all insulated lampholder).

Class specification:

Child appealing type (refer to clause (f)-

AS/NZS 60598.1 and AS/NZS 60598.2.10: 2015

Type fitted with a built-in transformer or convertor- AS/NZS 60598.1 and AS/NZS 60598.2.6: 1998. (R2013)

Type for Garden Use – AS/NZS 60598.1 and AS/NZS 60598.2.7: 2005. (R2016)

Other- AS/NZS 60598.1 and AS/NZS 60598.2.4: 2005 +A1 (R2016)

**36. MESSAGE APPLIANCE**

An electrical appliance which -

- (a) is a household type;
- (b) is for massaging the human body;
- (c) is portable; and
- (d) is self-contained.

Class specification:

AS/NZS 60335.1 and AS/NZS 60335.2.32: 2014

**37. MICROWAVE OVEN**

An electrical appliance which –

- (a) is a household type; and
- (b) applies heat to food, liquid or other substances in a chamber by means of high frequency electromagnetic radiation.

Class specification:

AS/NZS 60335.1 and AS/NZS 60335.2.25: 2011 +A1

**38. MINIATURE OVERCURRENT CIRCUIT-BREAKER**

An electrical device which -

- (a) is an enclosed air-break switch;
- (b) opens a low voltage circuit automatically under pre-determined conditions of overcurrent;
- (c) has a nominal rating not exceeding 125 A; and has -
  - (i) a current breaking capacity up to but not including 10kA and/or
  - (ii) a projected panel mounting area not exceeding 4000 square millimetres per pole;

but does not include -

- (d) miniature overcurrent circuit-breakers as defined but which:
  - (i) are intended and marked as being only for use in industrial application; or
  - (ii) are intended only for use within and for protection of electrical equipment as distinct from circuit wiring and are appropriately marked.

Class specification:

AS/NZS 60898.1: 2004 and AS/NZS 60898.2: 2004. (R2016)  
(or AS 60947.2: 2015 for DC circuit breakers outside the scope of AS/NZS 60898.2); or  
AS/NZS 3111: 2009 +A1-2

**39. NIGHTLIGHT - MAINS SOCKET - OUTLET MOUNTED**

This definition becomes mandatory on 1 July 2020

An electrical appliance that -

- (a) is a household type;
- (b) incorporates integral pins for insertion into a socket outlet;
- (c) is intended to provide a source of low-level illuminance in areas not normally illuminated at night.

but does not include -

- (d) other appliances with indicator lamps.

Class specification: AS/NZS 60598.2.12: 2015

**40. OUTLET DEVICE**

An electrical device which –

- (a) is a household type;
- (b) as its primary function, extends supply from a socket-outlet;
- (c) is portable;
- (d) incorporates facilities for the insertion of a plug or plugs; and
- (e) has a rating not exceeding 20 A;

but does not include -

- (f) a cord extension set.

Class specification:

Integral pin type (including travel adaptor) -

AS/NZS 3100 and AS/NZS 3122: 2015

AS/NZS 3122: 2015 is modified to preclude types that can be rewired by the user.

Other:-

AS/NZS 3100 and AS/NZS 3105: 2014 +A1

**41. PLUG**

An electrical device which -

- (a) makes a detachable connection between the contacts of a socket-outlet and the conductors of a flexible cord;
- (b) has two, three or four pins for insertion into a socket-outlet; and
- (c) has a rating not exceeding 20A.;

but does not include -

- (d) a plug which is within the scope of AS/NZS 3123: 2005 and is intended for industrial use; or
- (e) a plug which is within the scope of AS/NZS 3131: 2001 or AS/NZS 61535: 2011

Class specification:

AS/NZS 3100 and AS/NZS 3112: 2011 +A1-3 (see below)

AS/NZS 3100 and AS/NZS 3112: 2017

Note: New requirements have been added to Clause 3.1.2 and, in Paragraphs J2.3, J4.3.1, J4.8.2 through to J4.8.4.1 of Appendix J, new and pre-existing requirements are included which will run concurrently for a period of 18 months until 24/02/2019. Following this period, the pre-existing requirements are withdrawn.

Note: It is intended to preclude plugs of a non-Australian type.

**42. POWER SUPPLY OR CHARGER**

An electrical appliance which -

- (a) provides an output not exceeding 50 volts a.c. or 120 volts ripple free d.c.; and
- (b) is a type to provide supply to separate luminaires; or
- (c) is a household type for either charging batteries or to provide a supply to separate equipment.

but does not include:

- (d) Information Technology and Audio Video equipment that can use the output to also transmit data that is not associated with a power supply or charger function.

Class specifications:

Power supply for general use-

AS/NZS 61558.1 and AS/NZS 61558.2.6: 2009 +A1; or  
AS/NZS 61558.2.16: 2010 +A1-3 (for switched mode types).

Power supply (electronic or transformer types) designated for use with specific electronic equipment-

AS/NZS 60065: 2012 +A1 (until 12 February 2020); or 60065: 2018  
AS/NZS 60950.1.2015; or  
AS/NZS 61558.1 and AS/NZS 61558.2.16: 2010 +A1-3 (for switched mode types); or  
AS/NZS 62368: 2018

Power supply for toys-

AS/NZS 61558.1: 2008 and 61558.2.7: 2008 +A1; or  
AS/NZS 61558.2.16: 2010 +A1-3 (for switched mode types)

Power supply for bells or chimes-

AS/NZS 61558.1 and AS/NZS 61558.2.8: 2011 +A1; or  
AS/NZS 61558.2.16: 2010 +A1-3 (for switched mode types)

Power supply for lighting purposes-

Electronic Type, LED module: AS/NZS 61347.1 and AS/NZS IEC 61347.2.13: 2013  
Electronic Type, Other: AS/NZS 61347.1 and AS/NZS 61347.2.2: 2007  
Ferromagnetic Type: AS/NZS 61558.2.6: 2009 +A1

Power supply for Handlamps-

AS/NZS 61558.1 and AS/NZS 61558.2.9: 2011 +A1; or  
AS/NZS 61558.2.16: 2010 +A1-3 (for switched mode types).

Power Supply for fence energiser-

AS/NZS 61558.1 and AS/NZS 61558.2.6: 2009 +A1 together with  
AS/NZS 60335.2.76: 2003 +A1-4 (R2016); or  
AS/NZS 61558.2.16: 2010 +A1-3 together with AS/NZS 60335.2.76: 2003 +A1-4. (for switched mode types)

Battery charger-

AS/NZS 60335.1 and AS/NZS 60335.2.29: 2004 +A1-2 (until 1 July 2020); or AS/NZS 60335.2.29: 2017

### **43. PROJECTOR**

An electrical appliance which –

- (a) is a household type; and  
(b) is for projecting an image from a photographic slide or moving film.

Class specification:

AS/NZS 60335.1 and AS/NZS 60335.2.56: 2006 +A1-2

### **44. RANGE**

An electrical appliance which -

- (a) is a household type;  
(b) is for cooking food using heat produced by electrical energy; and  
(c) is stationary.

Class specification:

Fixed outdoor barbecue-  
AS/NZS 60335.1 and AS/NZS 60335.2.78: 2005 +A1-2

Other-  
AS/NZS 60335.1 and AS/NZS 60335.2.6: 2014 +A1

**45. RANGE HOOD**

An electrical appliance which –

- (a) is a household type;
- (b) collects and/or filters air; and
- (c) is for installation above, or adjacent to, a cooking appliance.

Class specification:

AS/NZS 60335.1 and AS/NZS 60335.2.31: 2013 +A1-2

**46. RAZOR/HAIR CLIPPER**

An electrical appliance which –

- (a) is a household type; and
- (b) shaves, cuts or trims human hair.

Class specification:

AS/NZS 60335.1 and AS/NZS 60335.2.8: 2013 +A1

**47. REFRIGERATOR/FREEZER**

An electrical appliance which -

- (a) is a household type; and
- (b) cools and stores food.

but does not include –

- (c) wine coolers

Class specification:

AS/NZS 60335.1 and AS/NZS 60335.1 and AS/NZS 60335.2.24: 2010 +A1

**48. RESIDUAL CURRENT DEVICE**

An electrical device which –

- (a) isolates or initiates a tripping signal to isolate a low-voltage supply to protected circuits, sockets-outlets or equipment in the event of a current flow to earth which exceeds a predetermined level;
- (b) may be fixed or portable
- (c) has a rated residual current not exceeding 300 mA for devices intended for connection to fixed wiring or 30 mA for other devices; and

(d) has a rated load current not exceeding 125 A for devices intended for connection to fixed wiring or 20 A for other devices;

but does not include -

(e) a device intended to be used with a particular circuit-breaker other than a miniature overcurrent circuit-breaker; or

(f) a device intended to protect an electricity supply authority distribution system; or

(g) a device covered by AS 2081 and intended for mines use.

Class specification:

Without integral overcurrent protection -  
AS/NZS 61008.1: 2015 or AS/NZS 3190: 2016

With integral overcurrent protection -  
AS/NZS 61009.1: 2015 or;  
AS/NZS 3190: 2016 and AS/NZS 3111: 2009 +A1-2

Type 'B' and 'F' devices: IEC 62423

Type SPE – PRCD's: IEC 62335

For portable types –

(a) AS/NZS 3190: 2016; or

(b) AS/NZS 3190: 2016 together with AS/NZS 3012: 2010 +A1 (Type PSOA); or

(c) IEC 61540 and the PRCD and PSOA requirements of AS/NZS 3190

#### **49. ROOM HEATER**

An electrical appliance which –

(a) is a household type; and

(b) is for heating, by electrical energy, the atmosphere for comfort purposes;

and includes –

(c) an appliance that accommodates one or more heatlamps;

but does not include -

(d) an air-conditioning appliance;

(e) a heating system that is intended to heat the atmosphere of a room primarily by raising the temperature of any floor, wall, or ceiling area; or

(f) an under-carpet heating system.

Class specifications:

Thermal storage type-  
AS/NZS 60335.1 and AS/NZS 60335.2.61: 2005 +A1-2

Other-

AS/NZS 60335.1 and AS/NZS 60335.2.30: 2009 +A1-2 (until 30 June 2018); or  
AS/NZS 60335.2.30: 2015 +A1-2

#### **50. SEWING MACHINE**

An electrical appliance which –

(a) is a household type; and

- (b) is for stitching fabric or other material.

Class specification:

AS/NZS 60335.1 and AS/NZS 60335.2.28: 2006 +A1

### **51. SOCKET-OUTLET**

An electrical device which –

- (a) is for fixing at a point at which fixed wiring terminates;
- (b) provides a detachable connection with the pins of a plug;
- (c) has two, three or four contacts; and
- (d) has a rating not exceeding 20A.;

but does not include -

- (e) an outlet within the scope of AS/NZS 3123 or AS/NZS 3131 or AS/NZS 61535.

Class specifications:

AS/NZS 3100 and AS/NZS 3112: 2011 +A1-3; or AS/NZS 3112: 2017  
AS/NZS 60884.1: 2013 (including annex ZZ).

Note: In AS/NZS 3112 a transition period of 18 months from the date of publication (24/08/2017) exists for the requirements of particular clauses. In Clause 3.1.2 of AS/NZS 3112, new requirements have been added.

In Paragraphs J2.3, J4.3.1 and J4.8.2 through to J4.8.4.1 of Appendix J, new and pre-existing requirements are included. During the transition period, the new requirements as detailed above may be applied in lieu of the pre-existing requirements. All other parts of this Standard take effect from the date of publication.

Note: Socket Outlets shall not allow projected plug portions for any aperture set to be overlapped.

### **52. SOLDERING IRON**

An electrical appliance which –

- (a) is for the application or removal of solder; and
  - (b) is hand held;
- and includes -
- (c) any integral or associated power supply or controller;

but does not include –

- (d) a soldering iron promoted exclusively to industry.

Class specification:

AS/NZS 60335.1 and AS/NZS 60335.2.45: 2012

### **53. SUPPLY FLEXIBLE CORD**

An electrical cord which –

- (a) is unshielded and flexible;
- (b) is designed for use at low voltage;
- (c) consists of two or three elastomer or PVC insulated cores of multistrand construction;
- (d) has a cross-sectional area of each conductor not exceeding 2.5 square millimetres; and
- (e) has for other than tinsel cords, individual wire strandings not exceeding -

- (i) 0.21 mm for conductor sizes up to 1 square millimetre; or
- (ii) 0.26 mm for conductor sizes exceeding 1 square millimetre;

but does not include -

- (f) a flexible cord directly connected to equipment or approved non-rewirable accessories which is marked in accordance with the CENELEC HAR marking scheme for flexible cords.

Class specifications:

General flexible cord-  
AS/NZS 3191: 2008; or  
AS/NZS 60227.5: 2003 +A1 (PVC); or  
AS/NZS 60245.4: 2003 +A1 (Rubber).

Halogen-free thermoplastic insulation cord-  
EN 50525-3-11: 2011

Halogen-free crosslinked insulation cord-  
EN 50525-3-21: 2011

#### **54. SWIMMING POOL OR SPA EQUIPMENT**

An electrical appliance or device that –

- (a) is a transportable spa pool or transportable spa-bath, or
- (b) is for circulating air or water in a conventional bath; or
- (c) is for use in the operation or cleaning of a swimming pool, non-transportable spa pool or non-transportable spa-bath.

but does not include –

- (d) an appliance or device exclusively promoted for commercial use; or
- (e) a heat pump

Class specifications:

Pump-  
AS/NZS 60335.1 and AS/NZS 60335.2.41: 2013

Spa pool, Spa bath or an appliance intended to circulate air or water in a conventional bath-  
AS/NZS 60335.1 and AS/NZS 60335.2.60: 2006 +A1

UV radiation water treatment appliances-  
AS/NZS 60335.1 and AS/NZS 60335.2.109: 2011 +A1-2

Other-  
AS/NZS 3100 and AS/NZS 3136: 2001 +A1-2

#### **55. TELEVISION RECEIVER**

An electrical appliance which –

- a) is for household use;
- b) is for the display of public or subscription television broadcasts; and
- c) incorporates a single cathode ray picture tube.

Class specification:  
AS/NZS 60065: 2012 +A1 (until 12/02/2020); or  
AS/NZS 60065: 2018; or



AS/NZS 62368: 2018

**56. THERAPEUTIC LAMP**

An electrical appliance which –

- (a) is a household type;
- (b) produces optical radiation for personal, cosmetic or nail hardening purposes; and
- (c) is portable.

Class specification:

AS/NZS 60335.1 and AS/NZS 60335.2.27: 2010 +A1-2 (until 30 June 2018); or  
AS/NZS 60335.2.27: 2016 +A1

**57. TOOL - PORTABLE TYPE**

An electrical appliance which –

- (a) is for machining, drilling, sawing, or surface preparation; and
- (b) may be entirely supported by hand during operation;

but does not include –

- (c) a tool, portable type, promoted exclusively to industry.

Class specifications:

- (a) AS/NZS 60745.1 plus the appropriate AS/NZS 60745 Series Part 2

Where the published AS/NZS 60745 Series Part 2 has been withdrawn or does not exist:-

- (b) AS/NZS 62841.1 plus the appropriate AS/NZS 62841 Series Part 2
- (c) Other (where an AS/NZS 60745 Part 2 or AS/NZS 62841 Part 2 is not available) AS/NZS 3100 and AS/NZS 3160

**58. VACUUM CLEANER**

An electrical appliance which –

- (a) is a household type;
- (b) is portable; and
- (c) removes dust, dirt or moisture and the like from floor coverings by suction; or
- (d) removes garden refuse from lawns or paths and the like by suction.

Class specification:

Hand held garden type-  
AS/NZS 60335.1 and AS/NZS 60335.2.100: 2003

Other;  
AS/NZS 60335.1 and AS/NZS 60335.2.2: 2010 +A1-4

**59. WALL SWITCH**

An electrical device which –

- (a) is a household type; and
- (b) is either an air-break switch or, from 1 July 2020 an electronic switch; and

- (c) is for connection to the wiring of an electrical installation; and
- (d) is primarily for mounting on a vertical surface; and
- (e) is intended to turn a load ON or OFF; and
- (f) has a rating not exceeding 20 A;

but does not include—

- (g) automatic operation by means of motion sensors such as Passive Infrared sensors, Microwave sensors, Ultrasonic sensors or the like.

Class specification:

AS/NZS 3100 and AS/NZS 3133: 2013 +A1-2; or  
AS/NZS 60669.1: 2013 and AS/NZS 60669.2.1: 2013

#### **60. WASHING MACHINE**

An electrical appliance which –

- (a) is a household type; and
- (b) is used for washing clothes.

Class specification:

AS/NZS 60335.1 and AS/NZS 60335.2.7: 2012 +A1-2

#### **61. WATER BED HEATER**

An electrical appliance which –

- (a) is for installation under a water bed envelope; and
- (b) heats water contained in that envelope;

and includes –

- (c) any associated control device.

Class specification:

AS/NZS 60335.1 and AS/NZS 60335.2.66: 2012

#### **62. WATER HEATER**

An electrical appliance which –

- (a) is for heating and storage of water for bathing, washing or similar purposes;
- (b) incorporates a heating element;
- (c) is unvented; and
- (d) has a storage capacity not less than 4.5 L nor more than 680 L.

or

- (e) is for heating water
- (f) is of the instantaneous type; and
- (g) incorporates live parts in contact with water.

Class specification:

Pressure storage -

AS/NZS 60335.1 and AS/NZS 60335.2.21: 2013 +A1

Instantaneous -

AS/NZS 60335.1 and AS/NZS 60335.2.35: 2013 +A1

[n2018-1634]

---

---

## Roads and Maritime Notices

---

---

### MARINE SAFETY ACT 1998

#### MARINE NOTICE

##### Section 12(2)

#### REGULATION OF VESSELS – EXCLUSION ZONE

##### Locations

Clarence River – Grafton adjacent to Corcoran Park, 9 June 2018

Clarence River – Grafton adjacent to Memorial Park, 10 June 2018.

##### Duration

- 7.00am to 5.00pm Saturday 9 June 2018, and
- 7.00am to 5.00pm Sunday 10 June 2018.

##### Detail

Competitive water ski races will be conducted on the water of the Clarence River, Grafton as specified above involving the use of high speed power vessels, persons being towed at speed using towlines, and persons in the water from time to time, presenting a significant potential hazard to other waterway users.

An **EXCLUSION ZONE** is specified during each event between the times specified, and will be marked by buoys at the relevant locations. The zone will also be indicated by the presence of control vessels managing the event and Roads and Maritime patrol vessels.

Unauthorised vessels and persons are strictly prohibited from entering the Exclusion Zone at the specified times.

All vessel operators and persons in the vicinity of the event should keep a proper lookout, exercise caution and keep well clear of competing and support vessels.

Penalties may apply (section 12(5) – *Marine Safety Act 1998*)

For full details visit the Roads and Maritime Services website – [www.rms.nsw.gov.au/maritime](http://www.rms.nsw.gov.au/maritime)

Marine Notice: NH1839

Date: 16 May 2018

Marcus Cahill

A/Manager Operations North

Delegate

[n2018-1635]

---

### MARINE SAFETY ACT 1998

#### MARINE NOTICE

##### Section 12(2)

#### REGULATION OF VESSELS – EXCLUSION ZONE

##### Location

Clarence River – Grafton adjacent Memorial Park

##### Duration

- 12.30pm to 5.00pm Saturday 23 June 2018, and
- 8.00am to 1.00pm Sunday 24 June 2018.

##### Detail

Competitive water ski races will be conducted on the waters of the Clarence River, Grafton, as specified above, involving the use of high speed power vessels, persons being towed at speed using towlines, and persons in the water from time to time, presenting a significant potential hazard to other waterway users.

An **EXCLUSION ZONE** is specified during the event between the times specified, and will be marked by buoys at the location specified. The zone will also be indicated by the presence of control vessels managing the event and Roads and Maritime patrol vessels.

Unauthorised vessels and persons are strictly prohibited from entering the exclusion zone at the specified times. All vessel operators and persons in the vicinity of the event should keep a proper lookout, exercise caution and keep well clear of competing and support vessels.

Penalties may apply (section 12(5) – *Marine Safety Act 1998*)

For full details visit the Roads and Maritime Services website – [www.rms.nsw.gov.au/maritime](http://www.rms.nsw.gov.au/maritime)

Marine Notice: NH1838

Date: 16 May 2018

Marcus Cahill  
A/Manager Operations North  
Delegate

[n2018-1636]

---

## ROAD TRANSPORT ACT 2013

### ORDER

The Honourable Thomas Frederick Bathurst AC, Lieutenant-Governor.

I, the Honourable Thomas Frederick Bathurst AC, Lieutenant-Governor of the State of New South Wales, with the advice of the Executive Council, and pursuant to the *Road Transport Act 2013* (the Act), do, by this Order, approve the type of traffic enforcement device named in Schedule 1 as being designed for the following use:

1. **dimension measurement**, designed to measure the dimensions of a vehicle (whether or not the vehicle concerned is also photographed), in accordance with the terms of section 134(1)(f) of the Act;

#### Schedule 1 – Type of device:

The device, **FPS 503**

Signed and sealed at Sydney, this sixteenth day of May, 2018.

By His Excellency's Command,

Melinda Pavey, MP,  
Minister for Roads, Maritime and Freight

[n2018-1637]

---

## ROAD TRANSPORT ACT 2013

### ORDER

The Honourable Thomas Frederick Bathurst AC, Lieutenant-Governor.

I, the Honourable Thomas Frederick Bathurst AC, Lieutenant-Governor of the State of New South Wales, with the advice of the Executive Council, and pursuant to the *Road Transport Act 2013* (the Act), do, by this Order, approve the type of traffic enforcement device named in Schedule 1 as being designed for the following use:

1. **dimension measurement**, designed to measure the dimensions of a vehicle (whether or not the vehicle concerned is also photographed), in accordance with the terms of section 134(1)(f) of the Act;

#### Schedule 1 – Type of device:

The device, **CEOS OLVD**

Signed and sealed at Sydney, this sixteenth day of May, 2018.

By His Excellency's Command,

Melinda Pavey, MP,  
Minister for Roads, Maritime and Freight

[n2018-1638]

---

## ROAD TRANSPORT ACT 2013

### ORDER

The Honourable Thomas Frederick Bathurst AC, Lieutenant-Governor.

I, the Honourable Thomas Frederick Bathurst AC, Lieutenant-Governor of the State of New South Wales, with the advice of the Executive Council, and pursuant to the *Road Transport Act 2013* (the Act), do, by this Order, approve the type of traffic enforcement device named in Schedule 1 as being designed for the following multiple uses:

1. **speed measuring**, designed to measure the speed at which a vehicle is travelling (whether or not the vehicle concerned is also photographed), in accordance with the terms of section 134(1)(a) of the Act;
2. **excess speed imaging**, designed to photograph a vehicle that is driven in excess of a speed limit applicable to a length of road in accordance with the terms of section 134(1)(b) of the Act; and
3. **red traffic light detection imaging**, designed to photograph a vehicle that is driven in contravention of a traffic light signal displaying a red circle or a red arrow, in accordance with the terms of section 134(1)(d) of the Act; and.
4. **dimension imaging**, designed to photograph a vehicle that is driven in contravention of a maximum dimension requirement, in accordance with the terms of section 134(1)(g) of the Act.

#### Schedule 1 – Type of device:

The multiple use device, **DRS101**

Signed and sealed at Sydney, this sixteenth day of May, 2018.

By His Excellency's Command,

Melinda Pavey, MP,  
Minister for Roads, Maritime and Freight

[n2018-1639]

---

## ROAD TRANSPORT ACT 2013

### ORDER

The Honourable Thomas Frederick Bathurst AC, Lieutenant-Governor.

I, the Honourable Thomas Frederick Bathurst AC, Lieutenant-Governor of the State of New South Wales, with the advice of the Executive Council, and pursuant to the *Road Transport Act 2013* (the Act), do, by this Order, approve the type of traffic enforcement device named in Schedule 1 as being designed for the following multiple uses:

1. **speed measuring**, designed to measure the speed at which a vehicle is travelling (whether or not the vehicle concerned is also photographed), in accordance with the terms of section 134(1)(a) of the Act;
2. **excess speed imaging**, designed to photograph a vehicle that is driven in excess of a speed limit applicable to a length of road in accordance with the terms of section 134(1)(b) of the Act;
3. **red traffic light detection imaging**, designed to photograph a vehicle that is driven in contravention of a traffic light signal displaying a red circle or a red arrow, in accordance with the terms of section 134(1)(d) of the Act; and.
4. **dimension imaging**, designed to photograph a vehicle that is driven in contravention of a maximum dimension requirement, in accordance with the terms of section 134(1)(g) of the Act.

#### Schedule 1 – Type of device:

The multiple use device, **TESS Digital Capture Unit – Multi Aspect**

Signed and sealed at Sydney, this sixteenth day of May, 2018.

By His Excellency's Command,

Melinda Pavey, MP,  
Minister for Roads, Maritime and Freight

[n2018-1640]

## ROAD TRANSPORT ACT 2013

### ORDER

The Honourable Thomas Frederick Bathurst AC, Lieutenant-Governor.

I, the Honourable Thomas Frederick Bathurst AC, Lieutenant-Governor of the State of New South Wales, with the advice of the Executive Council, and pursuant to the *Road Transport Act 2013* (the Act), do, by this Order, approve the type of traffic enforcement device named in Schedule 1 as being designed for the following multiple uses:

1. **speed measuring**, designed to measure the speed at which a vehicle is travelling (whether or not the vehicle concerned is also photographed), in accordance with the terms of section 134(1)(a) of the Act;
2. **excess speed imaging**, designed to photograph a vehicle that is driven in excess of a speed limit applicable to a length of road in accordance with the terms of section 134(1)(b) of the Act;

#### Schedule 1 – Type of device:

The multiple use device, **M201**

Signed and sealed at Sydney, this sixteenth day of May, 2018.

By His Excellency's Command,

Melinda Pavey, MP,  
Minister for Roads, Maritime and Freight

[n2018-1641]

---

## ROADS ACT 1993

Notice of Dedication of Land as Public Road at Lithgow in the Lithgow City Council Area

Roads and Maritime Services, by its delegate, dedicates the land described in the schedule below as public road under section 10 of the *Roads Act 1993*.

K DURIE  
Manager, Compulsory Acquisition & Road Dedication  
Roads and Maritime Services

#### Schedule

All those pieces or parcels of land situated in the Lithgow City Council area, Parish of Lett and County of Cook, shown as:

Lots 1 to 7 inclusive Deposited Plan 108493;

Lot 2 Section 11 Deposited Plan 2308;

The parts of Lots 3 to 7 inclusive Section 11 Deposited Plan 2308 remaining in Certificate of Title Volume 6862 Folio 193; and

Lot 3 Deposited Plan 599695.

(RMS Papers: SF2018/071823; RO SF2018/062488)

[n2018-1642]

---

## ROADS ACT 1993

### Order

Repeal of Declaration as Public Reserve of Land at Pitt Town in the Hawkesbury City Council Area

Roads and Maritime Services, by this Order, repeals the declaration published in Government Gazette No 46 dated 5 May 1967 on page 1429, which declared the land described in the schedule below to be a public reserve.

K DURIE  
Manager, Compulsory Acquisition & Road Dedication  
Roads and Maritime Services

**Schedule**

All that piece or parcel of land situated in the Hawkesbury City Council area, Parish of Pitt Town and County of Cumberland, shown as Lot 4 Deposited Plan 522823, being part of the land in Certificate of Title 1/107709.

(RMS Papers: SF2018/163056)

[n2018-1643]

---

**ROADS ACT 1993**

Order

Section 31

Fixing of Levels of part of HW18 –  
Castlereagh Highway at Jabiru in the Shire of Coonamble Area

Roads and Maritime Services, by this Order under section 31 of the *Roads Act 1993*, fixes the levels of part of HW18 – Castlereagh Highway between 6.62 km to 9.36 km north of Coonamble, as shown on Roads and Maritime Services Plan No DS2017/001985.

CRAIG MATTHEWS  
Manager Maintenance Delivery Western  
Roads and Maritime Services  
51-55 Currajong Street  
Parkes NSW 2870

(RMS Papers: SF2017/106821 & 72.1413-1)

[n2018-1644]

---

## Mining and Petroleum Notices

---

### COAL MINE SUBSIDENCE COMPENATION ACT 2017

#### ORDER UNDER SECTION 24

I, Brendan Killen, Acting Chief Executive of Subsidence Advisory NSW, pursuant to section 24 of the *Coal Mine Subsidence Compensation Act 2017* (“the Act”) hereby exempt the following classes of work from the operation of section 21 of the Act, effective 10 May 2018. This order revokes the order gazetted on 19 January 2018.

1. Works constructed within areas subject to Guideline 8 published on the Subsidence Advisory NSW (“SA NSW”) website that are certified by a council or an accredited certifier as defined in the *Environmental Planning and Assessment Act 1979* as compliant with Guideline 8 published on the SA NSW website.
2. Residential construction within areas subject to Guideline 6 published on the SA NSW website provided that it is:
  - (a) Single-storey or two-storey clad frame or masonry veneer residential building, erected on reinforced concrete footings and slabs, designed and constructed to comply with Australian Standard AS 2870 for the relevant site classification (ignoring Class “P” for a Mine Subsidence site); and
  - (b) Masonry is articulated in accordance with the most up-to-date editions of Australian Standard AS3700 and AS4773; and
  - (c) Limited to a maximum length of 30 metres and a maximum footprint area of 500 square metres; and
  - (d) Certified by a council or an accredited certifier as defined in the *Environmental Planning and Assessment Act 1979* as compliant with Guideline 6 published on the SA NSW website.
3. Residential construction within areas subject to Guideline 5 published on the SA NSW website provided that it is not within a flood-prone area and is:
  - (a) Single-storey or two-storey, clad frame or articulated brick veneer residential building, erected on reinforced concrete footings/slabs, designed and constructed to comply with Australian Standard AS 2870 for a minimum Class H2 site (ignoring Class “P” for a Mine Subsidence site); and
  - (b) Limited to a maximum length of 24 metres and a maximum footprint of 400m<sup>2</sup>;
  - (c) Designed and constructed in accordance with the current editions of Australian Standards AS1684, AS 2870, AS3600, AS3700, AS4773, the Building Code of Australia, any other relevant applicable Australian Standards and good engineering practice; and
  - (d) Masonry is articulated in accordance with the current editions of Australian Standards AS3700 and AS4773; and
  - (e) The gradients on wet area floors, roof gutters and drainage are increased to ensure that they remain serviceable when subjected to 7mm/m tilts; and
  - (f) Flexible joints in pipes are designed in accordance with Australian Standard AS3500 to minimum H2 site classification specifications to accommodate curvature in any plane, coupled with tensile or compressive strain; and
  - (g) Branches, bends and valve stems are protected by flexible wrapping or shrouds to prevent shearing of the pipes as ground movement occurs; and
  - (h) Flexible joints are provided where pipes are connected to chambers or gullies; and
  - (i) There are no internal or integrated retaining walls; and
  - (j) Certified by a council or an accredited certifier as defined in the *Environmental Planning and Assessment Act 1979* as compliant with Guideline 5 published on the SA NSW website.
4. Residential construction, including in-ground concrete and fibreglass pools and retaining walls, within areas subject to Guideline 3 published on the SA NSW website provided that it is:
  - (a) Up to four storeys (including any single level basement), designed and constructed in accordance with the current editions of Australian Standard AS1684, AS 2870, AS3600, AS3700, AS4773, the Building Code of Australia, any other relevant applicable Australian Standards and good engineering practice (ignoring Class “P” for a Mine Subsidence site); and
  - (b) Masonry is articulated in accordance with the current editions of Australian Standards AS3700 and AS4773; and



- (c) Certified by a council or an accredited certifier as defined in the *Environmental Planning and Assessment Act 1979* as compliant with Guideline 3 published on the SA NSW website.
5. Residential construction, including in-ground and above-ground concrete and fibreglass pools and retaining walls designed and constructed in accordance with relevant applicable Australian Standards and good engineering practice, within areas subject to Guideline 2 published on the website of SA NSW provided that it is:
- (a) Single or two storey brick veneer residential development erected on reinforced concrete footings/slab to comply with Australian Standard AS 2870; and
  - (b) Limited to a maximum length of 24 metres and maximum width of 18 metres; and
  - (c) Designed and constructed in accordance with the current editions of Australian Standard AS1684, AS 2870, AS3600, AS3700, AS4773, the Building Code of Australia, any other relevant applicable Australian Standards and good engineering practice (ignoring Class “P” for a Mine Subsidence site); and
  - (d) Masonry is articulated in accordance with the current editions of Australian Standards AS3700 and AS4773; and
  - (e) Does not include basements, suspended slabs or masonry internal walls; and
  - (f) Certified by a council or an accredited certifier as defined in the *Environmental Planning and Assessment Act 1979* as compliant with Guideline 2 published on the SA NSW website.

DATED this 10th day of May 2018

Brendan Killen  
A/Chief Executive  
Subsidence Advisory NSW  
By delegation from the Mine Subsidence Board

[n2018-1645]

---

Persuant to section 136 of the *Mining Act 1992* and section 16 of the *Petroleum (Onshore) Act 1991*

NOTICE is given that the following applications have been received:

**EXPLORATION LICENCE APPLICATIONS**

(T18-1050)

No. 5661, GREVILLIA RESOURCES PTY LTD (ACN 625 225 505), area of 720 units, for Group 1, dated 27 March, 2018. (Broken Hill Mining Division).

(T18-1551)

No. 5678, MOUNT THORLEY OPERATIONS PTY LIMITED (ACN 000 013 249), area of 1992 hectares, for Group 9, dated 4 May, 2018. (Singleton Mining Division).

(T18-1071)

No. 5680, EASTERN COBALT PTY LTD (ACN 625745600), area of 20 units, for Group 1, dated 10 May, 2018. (Inverell Mining Division).

---

NOTICE is given that the following applications have been granted:

**EXPLORATION LICENCE APPLICATIONS**

(T17-1222)

No. 5611, now Exploration Licence No. 8741, THE AUSTRAL BRICK CO PTY LTD (ACN 000 005 550), County of Camden, Map Sheet (8928), area of 1 units, for Group 5, dated 4 May, 2018, for a term until 4 May, 2021.

(T18-1008)

No. 5628, now Exploration Licence No. 8742, AWATI RESOURCES LIMITED (ACN 106020419), Counties of Evelyn, Mootwingee and Yantara, Map Sheet (7337), area of 39 units, for Group 1, dated 4 May, 2018, for a term until 4 May, 2021.

(T18-1013)

No. 5633, now Exploration Licence No. 8743, COBAR MINERALS PTY LTD (ACN 623 510 430), County of Blaxland, Map Sheet (8032, 8033, 8132), area of 72 units, for Group 1, dated 4 May, 2018, for a term until 4 May, 2021.

### **MINING LEASE APPLICATION**

(T16-1177)

Sydney No. 536, now Mining Lease No. 1771 (Act 1992), PGH BRICKS AND PAVERS PTY LIMITED (ACN 168794821), Parish of Bringelly, County of Cumberland, Map Sheet (9030-2-S, 9030-3-S), area of 110.98 hectares, to mine for clay/shale, dated 4 May, 2018, for a term until 27 September, 2031. As a result of the grant of this title, Exploration Licence No. 8429 has partly ceased to have effect.

The Honourable Don Harwin MLC  
Minister for Resources

[n2018-1646]

---

NOTICE is given that the following application has been withdrawn:

### **EXPLORATION LICENCE APPLICATION**

(T17-1078)

No. 5486, ACORN MINING PTY LTD (ACN 616 895 268), County of Clive, Map Sheet (9339). Withdrawal took effect on 15 May, 2018.

---

NOTICE is given that the following applications for renewal have been received:

(T18-1042)

Exploration Licence No. 7116, BALRANALD GYPSUM PTY LTD (ACN 081 196 947), area of 3 units. Application for renewal received 12 March, 2018.

(E18-6892)

Exploration Licence No. 6241, RIMFIRE PACIFIC MINING N.L. (ACN 006 911 744), area of 15 units. Application for renewal received 15 May, 2018.

(V18-6643)

Exploration Licence No. 8084, TRITTON RESOURCES PTY LTD (ACN 100 095 494), area of 100 units. Application for renewal received 10 May, 2018.

(E18-6584)

Exploration Licence No. 8092, ANTHONY CLAUDE BERGER, area of 1 units. Application for renewal received 9 May, 2018.

(V18-6554)

Exploration (Prospecting) Licence No. 2379, PERILYA BROKEN HILL LIMITED (ACN 099 761 289), area of 22 units. Application for renewal received 9 May, 2018.

(E18-6719)

Mining Lease No. 1035 (Act 1973), RTI MINING PTY LTD (ACN 107 637 829), area of 76.1 hectares. Application for renewal received 7 May, 2018.

(E18-6744)

Mining Lease No. 1633 (Act 1992), WALKER QUARRIES PTY LTD (ACN 003 061 890), area of 44.33 hectares. Application for renewal received 8 May, 2018.

---

### **RENEWAL OF CERTAIN AUTHORITIES**

Notice is given that the following authorities have been renewed:

(V18-0239)

Exploration Licence No. 5922, LFB RESOURCES NL (ACN 073 478 574), County of Bathurst, Map Sheet (8730, 8731), area of 179 units, for a further term until 15 February, 2024. Renewal effective on and from 4 May, 2018.

---

(V17-1258)

Exploration Licence No. 6689, PERILYA BROKEN HILL LIMITED (ACN 099 761 289), County of Yancowinna, Map Sheet (7133, 7134, 7234), area of 24 units, for a further term until 2 January, 2023. Renewal effective on and from 17 April, 2018.

(V18-0498)

Exploration Licence No. 7711, PEEL MINING LIMITED (ACN 119 343 734), Counties of Clarke and Sandon, Map Sheet (9237), area of 5 units, for a further term until 22 February, 2021. Renewal effective on and from 30 April, 2018.

(T18-1036)

Exploration Licence No. 8061, ARDEA EXPLORATION PTY LTD (ACN 137 889 279), Counties of Clarendon and Wynyard, Map Sheet (8527), area of 49 units, for a further term until 13 March, 2023. Renewal effective on and from 30 April, 2018.

(T18-1043)

Exploration Licence No. 8353, TARAGO EXPLORATION PTY LTD (ACN 115 529 112), Counties of Argyle and Murray, Map Sheet (8827), area of 16 units, for a further term until 17 March, 2024. Renewal effective on and from 4 May, 2018.

(V18-0708)

Exploration Licence No. 8355, TORRINGTON MINERALS PTY LTD (ACN 604 431 370), Counties of Clive and Gough, Map Sheet (9239), area of 13 units, for a further term until 18 March, 2021. Renewal effective on and from 30 April, 2018.

The Honourable Don Harwin MLC  
Minister for Resources

[n2018-1647]

---

## TRANSFERS

(V17-1006)

Authorisation No. 72, formerly held by COAL & ALLIED OPERATIONS PTY LTD (ACN 000 023 656) AND HVO RESOURCES PTY LTD (ACN 608 108 952) has been transferred to COAL & ALLIED OPERATIONS PTY LTD (ACN 000 023 656) AND ANOTERO PTY LIMITED (ACN 618503674). The transfer was registered on 9 May, 2018.

(V17-1006)

Consolidated Coal Lease No. 714 (Act 1973), formerly held by COAL & ALLIED OPERATIONS PTY LTD (ACN 000 023 656) AND HVO RESOURCES PTY LTD (ACN 608 108 952) has been transferred to COAL & ALLIED OPERATIONS PTY LTD (ACN 000 023 656) AND ANOTERO PTY LIMITED (ACN 618503674). The transfer was registered on 9 May, 2018.

(V17-1006)

Consolidated Coal Lease No. 755 (Act 1973), formerly held by COAL & ALLIED OPERATIONS PTY LTD (ACN 000 023 656) AND HVO RESOURCES PTY LTD (ACN 608 108 952) has been transferred to COAL & ALLIED OPERATIONS PTY LTD (ACN 000 023 656) AND ANOTERO PTY LIMITED (ACN 618503674). The transfer was registered on 9 May, 2018.

(V17-1006)

Coal Lease No. 327 (Act 1973), formerly held by COAL & ALLIED OPERATIONS PTY LTD (ACN 000 023 656) AND HVO RESOURCES PTY LTD (ACN 608 108 952) has been transferred to COAL & ALLIED OPERATIONS PTY LTD (ACN 000 023 656) AND ANOTERO PTY LIMITED (ACN 618503674). The transfer was registered on 9 May, 2018.

(V17-1006)

Coal Lease No. 359 (Act 1973), formerly held by COAL & ALLIED OPERATIONS PTY LTD (ACN 000 023 656) AND HVO RESOURCES PTY LTD (ACN 608 108 952) has been transferred to COAL & ALLIED OPERATIONS PTY LTD (ACN 000 023 656) AND ANOTERO PTY LIMITED (ACN 618503674). The transfer was registered on 9 May, 2018.

(V17-1006)

Coal Lease No. 360 (Act 1973), formerly held by COAL & ALLIED OPERATIONS PTY LTD (ACN 000 023 656) AND HVO RESOURCES PTY LTD (ACN 608 108 952) has been transferred to COAL & ALLIED OPERATIONS PTY LTD (ACN 000 023 656) AND ANOTERO PTY LIMITED (ACN 618503674). The transfer was registered on 9 May, 2018.

(V17-1006)

Coal Lease No. 398 (Act 1973), formerly held by COAL & ALLIED OPERATIONS PTY LTD (ACN 000 023 656) AND HVO RESOURCES PTY LTD (ACN 608 108 952) has been transferred to COAL & ALLIED OPERATIONS PTY LTD (ACN 000 023 656) AND ANOTERO PTY LIMITED (ACN 618503674). The transfer was registered on 9 May, 2018.

(V17-1006)

Coal Lease No. 584 (Act 1973), formerly held by COAL & ALLIED OPERATIONS PTY LTD (ACN 000 023 656) AND HVO RESOURCES PTY LTD (ACN 608 108 952) has been transferred to COAL & ALLIED OPERATIONS PTY LTD (ACN 000 023 656) AND ANOTERO PTY LIMITED (ACN 618503674). The transfer was registered on 9 May, 2018.

(V17-1006)

Consolidated Mining Lease No. 4 (Act 1992), formerly held by COAL & ALLIED OPERATIONS PTY LTD (ACN 000 023 656) AND HVO RESOURCES PTY LTD (ACN 608 108 952) has been transferred to COAL & ALLIED OPERATIONS PTY LTD (ACN 000 023 656) AND ANOTERO PTY LIMITED (ACN 618503674). The transfer was registered on 9 May, 2018.

(V17-1006)

Exploration Licence No. 5291, formerly held by COAL & ALLIED OPERATIONS PTY LTD (ACN 000 023 656) AND HVO RESOURCES PTY LTD (ACN 608 108 952) has been transferred to COAL & ALLIED OPERATIONS PTY LTD (ACN 000 023 656) AND ANOTERO PTY LIMITED (ACN 618503674). The transfer was registered on 9 May, 2018.

(V17-1006)

Exploration Licence No. 5292, formerly held by COAL & ALLIED OPERATIONS PTY LTD (ACN 000 023 656) AND HVO RESOURCES PTY LTD (ACN 608 108 952) has been transferred to COAL & ALLIED OPERATIONS PTY LTD (ACN 000 023 656) AND ANOTERO PTY LIMITED (ACN 618503674). The transfer was registered on 9 May, 2018.

(V17-1006)

Exploration Licence No. 5417, formerly held by COAL & ALLIED OPERATIONS PTY LTD (ACN 000 023 656) AND HVO RESOURCES PTY LTD (ACN 608 108 952) has been transferred to COAL & ALLIED OPERATIONS PTY LTD (ACN 000 023 656) AND ANOTERO PTY LIMITED (ACN 618503674). The transfer was registered on 9 May, 2018.

(V17-1006)

Exploration Licence No. 5418, formerly held by COAL & ALLIED OPERATIONS PTY LTD (ACN 000 023 656) AND HVO RESOURCES PTY LTD (ACN 608 108 952) has been transferred to COAL & ALLIED OPERATIONS PTY LTD (ACN 000 023 656) AND ANOTERO PTY LIMITED (ACN 618503674). The transfer was registered on 9 May, 2018.

(V17-1006)

Exploration Licence No. 5606, formerly held by COAL & ALLIED OPERATIONS PTY LTD (ACN 000 023 656) AND HVO RESOURCES PTY LTD (ACN 608 108 952) has been transferred to COAL & ALLIED OPERATIONS PTY LTD (ACN 000 023 656) AND ANOTERO PTY LIMITED (ACN 618503674). The transfer was registered on 9 May, 2018.

(V17-1006)

Exploration Licence No. 8175, formerly held by COAL & ALLIED OPERATIONS PTY LTD (ACN 000 023 656) AND HVO RESOURCES PTY LTD (ACN 608 108 952) has been transferred to COAL & ALLIED OPERATIONS PTY LTD (ACN 000 023 656) AND ANOTERO PTY LIMITED (ACN 618503674). The transfer was registered on 9 May, 2018.

(V17-1006)

Mining Lease No. 1324 (Act 1992), formerly held by COAL & ALLIED OPERATIONS PTY LTD (ACN 000 023 656) AND HVO RESOURCES PTY LTD (ACN 608 108 952) has been transferred to COAL & ALLIED OPERATIONS PTY LTD (ACN 000 023 656) AND ANOTERO PTY LIMITED (ACN 618503674). The transfer was registered on 9 May, 2018.

(V17-1006)

Mining Lease No. 1337 (Act 1992), formerly held by COAL & ALLIED OPERATIONS PTY LTD (ACN 000 023 656) AND HVO RESOURCES PTY LTD (ACN 608 108 952) has been transferred to COAL & ALLIED OPERATIONS PTY LTD (ACN 000 023 656) AND ANOTERO PTY LIMITED (ACN 618503674). The transfer was registered on 9 May, 2018.

(V17-1006)

Mining Lease No. 1359 (Act 1992), formerly held by COAL & ALLIED OPERATIONS PTY LTD (ACN 000 023 656) AND HVO RESOURCES PTY LTD (ACN 608 108 952) has been transferred to COAL & ALLIED OPERATIONS PTY LTD (ACN 000 023 656) AND ANOTERO PTY LIMITED (ACN 618503674). The transfer was registered on 9 May, 2018.

(V17-1006)

Mining Lease No. 1406 (Act 1992), formerly held by COAL & ALLIED OPERATIONS PTY LTD (ACN 000 023 656) AND HVO RESOURCES PTY LTD (ACN 608 108 952) has been transferred to COAL & ALLIED OPERATIONS PTY LTD (ACN 000 023 656) AND ANOTERO PTY LIMITED (ACN 618503674). The transfer was registered on 9 May, 2018.

(V17-1006)

Mining Lease No. 1428 (Act 1992), formerly held by COAL & ALLIED OPERATIONS PTY LTD (ACN 000 023 656) AND HVO RESOURCES PTY LTD (ACN 608 108 952) has been transferred to COAL & ALLIED OPERATIONS PTY LTD (ACN 000 023 656) AND ANOTERO PTY LIMITED (ACN 618503674). The transfer was registered on 9 May, 2018.

(V17-1006)

Mining Lease No. 1465 (Act 1992), formerly held by COAL & ALLIED OPERATIONS PTY LTD (ACN 000 023 656) AND HVO RESOURCES PTY LTD (ACN 608 108 952) has been transferred to COAL & ALLIED OPERATIONS PTY LTD (ACN 000 023 656) AND ANOTERO PTY LIMITED (ACN 618503674). The transfer was registered on 9 May, 2018.

(V17-1006)

Mining Lease No. 1474 (Act 1992), formerly held by COAL & ALLIED OPERATIONS PTY LTD (ACN 000 023 656) AND HVO RESOURCES PTY LTD (ACN 608 108 952) has been transferred to COAL & ALLIED OPERATIONS PTY LTD (ACN 000 023 656) AND ANOTERO PTY LIMITED (ACN 618503674). The transfer was registered on 9 May, 2018.

(V17-1006)

Mining Lease No. 1482 (Act 1992), formerly held by COAL & ALLIED OPERATIONS PTY LTD (ACN 000 023 656) AND HVO RESOURCES PTY LTD (ACN 608 108 952) has been transferred to COAL & ALLIED OPERATIONS PTY LTD (ACN 000 023 656) AND ANOTERO PTY LIMITED (ACN 618503674). The transfer was registered on 9 May, 2018.

(V17-1006)

Mining Lease No. 1500 (Act 1992), formerly held by COAL & ALLIED OPERATIONS PTY LTD (ACN 000 023 656) AND HVO RESOURCES PTY LTD (ACN 608 108 952) has been transferred to COAL & ALLIED OPERATIONS PTY LTD (ACN 000 023 656) AND ANOTERO PTY LIMITED (ACN 618503674). The transfer was registered on 9 May, 2018.

(V17-1006)

Mining Lease No. 1526 (Act 1992), formerly held by COAL & ALLIED OPERATIONS PTY LTD (ACN 000 023 656) AND HVO RESOURCES PTY LTD (ACN 608 108 952) has been transferred to COAL & ALLIED OPERATIONS PTY LTD (ACN 000 023 656) AND ANOTERO PTY LIMITED (ACN 618503674). The transfer was registered on 9 May, 2018.

(V17-1006)

Mining Lease No. 1560 (Act 1992), formerly held by COAL & ALLIED OPERATIONS PTY LTD (ACN 000 023 656) AND HVO RESOURCES PTY LTD (ACN 608 108 952) has been transferred to COAL & ALLIED OPERATIONS PTY LTD (ACN 000 023 656) AND ANOTERO PTY LIMITED (ACN 618503674). The transfer was registered on 9 May, 2018.

(V17-1258)

Mining Lease No. 1579 (Act 1992), formerly held by WHITEHAVEN COAL MINING LIMITED (ACN 086 426 253) AND BOGGABRI COAL PTY LIMITED (ACN 122 087 398) has been transferred to WHITEHAVEN COAL MINING LIMITED (ACN 086 426 253). The transfer was registered on 9 May, 2018.

(V17-1006)

Mining Lease No. 1589 (Act 1992), formerly held by COAL & ALLIED OPERATIONS PTY LTD (ACN 000 023 656) AND HVO RESOURCES PTY LTD (ACN 608 108 952) has been transferred to COAL & ALLIED OPERATIONS PTY LTD (ACN 000 023 656) AND ANOTERO PTY LIMITED (ACN 618503674). The transfer was registered on 9 May, 2018.

(V17-1006)

Mining Lease No. 1622 (Act 1992), formerly held by COAL & ALLIED OPERATIONS PTY LTD (ACN 000 023 656) AND HVO RESOURCES PTY LTD (ACN 608 108 952) has been transferred to COAL & ALLIED OPERATIONS PTY LTD (ACN 000 023 656) AND ANOTERO PTY LIMITED (ACN 618503674). The transfer was registered on 9 May, 2018.

(V17-1006)

Mining Lease No. 1634 (Act 1992), formerly held by COAL & ALLIED OPERATIONS PTY LTD (ACN 000 023 656) AND HVO RESOURCES PTY LTD (ACN 608 108 952) has been transferred to COAL & ALLIED OPERATIONS PTY LTD (ACN 000 023 656) AND ANOTERO PTY LIMITED (ACN 618503674). The transfer was registered on 9 May, 2018.

(V17-1006)

Mining Lease No. 1682 (Act 1992), formerly held by COAL & ALLIED OPERATIONS PTY LTD (ACN 000 023 656) AND HVO RESOURCES PTY LTD (ACN 608 108 952) has been transferred to COAL & ALLIED OPERATIONS PTY LTD (ACN 000 023 656) AND ANOTERO PTY LIMITED (ACN 618503674). The transfer was registered on 9 May, 2018.

(V17-1258)

Mining Lease No. 1685 (Act 1992), formerly held by BOGGABRI COAL PTY LIMITED (ACN 122 087 398) AND WHITEHAVEN COAL MINING LIMITED (ACN 086 426 253) has been transferred to WHITEHAVEN COAL MINING LIMITED (ACN 086 426 253). The transfer was registered on 9 May, 2018.

(V17-1258)

Mining Lease No. 1693 (Act 1992), formerly held by WHITEHAVEN COAL MINING LIMITED (ACN 086 426 253) AND BOGGABRI COAL PTY LIMITED (ACN 122 087 398) has been transferred to WHITEHAVEN COAL MINING LIMITED (ACN 086 426 253). The transfer was registered on 9 May, 2018.

(V17-1006)

Mining Lease No. 1704 (Act 1992), formerly held by COAL & ALLIED OPERATIONS PTY LTD (ACN 000 023 656) AND HVO RESOURCES PTY LTD (ACN 608 108 952) has been transferred to COAL & ALLIED OPERATIONS PTY LTD (ACN 000 023 656) AND ANOTERO PTY LIMITED (ACN 618503674). The transfer was registered on 9 May, 2018.

(V17-1006)

Mining Lease No. 1705 (Act 1992), formerly held by COAL & ALLIED OPERATIONS PTY LTD (ACN 000 023 656) AND HVO RESOURCES PTY LTD (ACN 608 108 952) has been transferred to COAL & ALLIED OPERATIONS PTY LTD (ACN 000 023 656) AND ANOTERO PTY LIMITED (ACN 618503674). The transfer was registered on 9 May, 2018.

(V17-1006)

Mining Lease No. 1706 (Act 1992), formerly held by COAL & ALLIED OPERATIONS PTY LTD (ACN 000 023 656) AND HVO RESOURCES PTY LTD (ACN 608 108 952) has been transferred to COAL & ALLIED

OPERATIONS PTY LTD (ACN 000 023 656) AND ANOTERO PTY LIMITED (ACN 618503674). The transfer was registered on 9 May, 2018.

(V17-1006)

Mining Lease No. 1707 (Act 1992), formerly held by COAL & ALLIED OPERATIONS PTY LTD (ACN 000 023 656) AND HVO RESOURCES PTY LTD (ACN 608 108 952) has been transferred to COAL & ALLIED OPERATIONS PTY LTD (ACN 000 023 656) AND ANOTERO PTY LIMITED (ACN 618503674). The transfer was registered on 9 May, 2018.

(V17-1006)

Mining Lease No. 1710 (Act 1992), formerly held by COAL & ALLIED OPERATIONS PTY LTD (ACN 000 023 656) AND HVO RESOURCES PTY LTD (ACN 608 108 952) has been transferred to COAL & ALLIED OPERATIONS PTY LTD (ACN 000 023 656) AND ANOTERO PTY LIMITED (ACN 618503674). The transfer was registered on 9 May, 2018.

(V17-1006)

Mining Lease No. 1732 (Act 1992), formerly held by COAL & ALLIED OPERATIONS PTY LTD (ACN 000 023 656) AND HVO RESOURCES PTY LTD (ACN 608 108 952) has been transferred to COAL & ALLIED OPERATIONS PTY LTD (ACN 000 023 656) AND ANOTERO PTY LIMITED (ACN 618503674). The transfer was registered on 9 May, 2018.

(V17-1006)

Mining Lease No. 1734 (Act 1992), formerly held by COAL & ALLIED OPERATIONS PTY LTD (ACN 000 023 656) AND HVO RESOURCES PTY LTD (ACN 608 108 952) has been transferred to COAL & ALLIED OPERATIONS PTY LTD (ACN 000 023 656) AND ANOTERO PTY LIMITED (ACN 618503674). The transfer was registered on 9 May, 2018.

(V17-1006)

Mining Lease No. 1748 (Act 1992), formerly held by COAL & ALLIED OPERATIONS PTY LTD (ACN 000 023 656) AND HVO RESOURCES PTY LTD (ACN 608 108 952) has been transferred to COAL & ALLIED OPERATIONS PTY LTD (ACN 000 023 656) AND ANOTERO PTY LIMITED (ACN 618503674). The transfer was registered on 9 May, 2018.

(V17-1258)

Mining Lease No. 1749 (Act 1992), formerly held by WHITEHAVEN COAL MINING LIMITED (ACN 086 426 253) AND BOGGABRI COAL PTY LIMITED (ACN 122 087 398) has been transferred to WHITEHAVEN COAL MINING LIMITED (ACN 086 426 253). The transfer was registered on 9 May, 2018.

(V17-1006)

Mining Lease No. 1753 (Act 1992), formerly held by COAL & ALLIED OPERATIONS PTY LTD (ACN 000 023 656) AND HVO RESOURCES PTY LTD (ACN 608 108 952) has been transferred to COAL & ALLIED OPERATIONS PTY LTD (ACN 000 023 656) AND ANOTERO PTY LIMITED (ACN 618503674). The transfer was registered on 9 May, 2018.

The Honourable Don Harwin MLC  
Minister for Resources

[n2018-1648]

---

### REQUESTED CANCELLATIONS

Notice is given that the following authorities have been cancelled:

(T18-1007)

Exploration Licence No. 7820, CROWL CREEK EXPLORATION LIMITED (ACN 139 933 109), County of Cunningham, Map Sheet (8232), area of 24 units. Cancellation took effect on 27 March, 2018.

(V18-1110)

Exploration Licence No. 8390, NASROY GROUP PTY LTD (ACN 169 094 366), County of St Vincent, Map Sheet (8826), area of 10 units. Cancellation took effect on 11 May, 2018.

(T17-1171)

Exploration Licence No. 8564, KI RESOURCES PTY LTD (ACN 613974315), County of Evelyn, Map Sheet (7238), area of 46 units. Cancellation took effect on 3 February, 2018.

The Honourable Don Harwin MLC  
Minister for Resources

[n2018-1649]



---

## Primary Industries Notices

---

### BIOSECURITY ACT 2015

#### Erratum

The notice placed in the Government Gazette No. 43 of 13 April 2018, page 2342

Where the appointed name was published as listed, should read as per the following:

<b>Published in Gazette No 126</b>	<b>Corrected appointed name</b>
Smith Helen Catherine	Helen Catherine Smith

[n2018-1650]

## Crown Land Notices

1300 886 235 [www.crownland.nsw.gov.au](http://www.crownland.nsw.gov.au)

---

### NOTIFICATION OF CLOSING OF A ROAD

In pursuance of the provisions of the *Roads Act 1993*, the road hereunder described is closed and the lands comprised therein cease to be public road and the rights of passage and access that previously existed in relation to the road is extinguished. Upon closing, title to the land, comprising the former public road, vests in the body specified in the Schedule hereunder.

The Hon Paul Toole, MP  
Minister for Lands and Forestry

#### DESCRIPTION

*Parishes - Wilgah, Brush; County - Waradgery*

*Land District - Hay; LGA - Hay*

Road Closed: Lots 15, 17 DP 1207327

File No: 15/08711

#### SCHEDULE

On closing, the land within Lots 15, 17 DP 1207327 remains vested in the State of New South Wales as Crown land.

[n2018-1651]

---

### ROADS ACT 1993

#### ORDER

#### NOTIFICATION OF CLOSING OF ROAD

IN pursuance of the provisions of the *Roads Act 1993*, the road hereunder described is closed and the land comprised therein ceases to be a public road and the rights of passage and access that previously existed in relation to the road are extinguished. On road closing, title to the land comprising the former public road vests in the body specified in the Schedule hereunder.

The Hon PAUL TOOLE, MP  
Minister for Lands and Forestry

#### Description

*Parish - Lismore; County - Rous*

*Land District - Lismore; LGA - Lismore*

Roads Closed: Lot 100 DP 1240302

DPI File Reference: 13/14537

#### Schedule

On closing, the land within Lot 100 DP 1240302 remains vested in Lismore City Council as operational land for the purposes of the *Local Government Act 1993*.

Councils reference: R7113-02

[n2018-1652]

---

### NOTIFICATION OF CLOSING OF A ROAD

In pursuance of the provisions of the *Roads Act 1993*, the road hereunder described is closed and the lands comprised therein cease to be public road and the rights of passage and access that previously existed in relation to the road is extinguished. Upon closing, title to the land, comprising the former public road, vests in the body specified in the Schedule hereunder.

The Hon Paul Toole, MP  
Minister for Lands and Forestry

**DESCRIPTION**

*Parish - Manildra; County - Ashburnham*

*Land District - Molong; LGA - Cabonne*

Road Closed: Lot 4 DP 1241826

File No: 17/06219

**SCHEDULE**

On closing, the land within Lot 4 DP 1241826 remains vested in the State of New South Wales as Crown land.

[n2018-1653]

---

**NOTIFICATION OF CLOSING OF A ROAD**

In pursuance of the provisions of the *Roads Act 1993*, the road hereunder described is closed and the lands comprised therein cease to be public road and the rights of passage and access that previously existed in relation to the road is extinguished. Upon closing, title to the land, comprising the former public road, vests in the body specified in the Schedule hereunder.

The Hon Paul Toole, MP  
Minister for Lands and Forestry

**DESCRIPTION**

*Parish - Lincoln; County - Lincoln*

*Land District - Dubbo; LGA - Gilgandra*

Road Closed: Lots 1-2 DP 1239685

File No: 09/15019

**SCHEDULE**

On closing, the land within Lots 1 DP 1239685 remains vested in the State of New South Wales as Crown land.

On closing, the land within Lot 2 DP 1239685 becomes vested in the State of New South Wales as Crown Land.

Council's reference:CO55998

[n2018-1654]

---

**NOTIFICATION OF CLOSING OF A ROAD**

In pursuance of the provisions of the *Roads Act 1993*, the road hereunder described is closed and the lands comprised therein cease to be public road and the rights of passage and access that previously existed in relation to the road is extinguished. Upon closing, title to the land, comprising the former public road, vests in the body specified in the Schedule hereunder.

The Hon Paul Toole, MP  
Minister for Lands and Forestry

**DESCRIPTION**

*Parish - Norway; County - Westmoreland*

*Land District - Bathurst; LGA - Oberon*

Road Closed: Lot 1 DP 1221277

File No: CL/00666

**SCHEDULE**

On closing, the land within Lot 1 DP 1221277 remains vested in the State of New South Wales as Crown land.

[n2018-1655]

---

**NOTIFICATION OF CLOSING OF A ROAD**

In pursuance of the provisions of the *Roads Act 1993*, the road hereunder described is closed and the lands comprised therein cease to be public road and the rights of passage and access that previously existed in relation to

the road is extinguished. Upon closing, title to the land, comprising the former public road, vests in the body specified in the Schedule hereunder.

The Hon Paul Toole, MP  
Minister for Lands and Forestry

**DESCRIPTION**

*Parish - Manly Cove; County - Cumberland  
Land District - Metropolitan; LGA - Northern Beaches*

Road Closed: Lot 1 DP 1241045

File No: 15/01739

**SCHEDULE**

On closing, the land within Lot 1 DP 1241045 remains vested in the State of New South Wales as Crown land.

[n2018-1656]

---

**NOTIFICATION OF CLOSING OF A ROAD**

In pursuance of the provisions of the *Roads Act 1993*, the road hereunder described is closed and the lands comprised therein cease to be public road and the rights of passage and access that previously existed in relation to the road is extinguished. Upon closing, title to the land, comprising the former public road, vests in the body specified in the Schedule hereunder.

The Hon Paul Toole, MP  
Minister for Lands and Forestry

**DESCRIPTION**

*Parish - Warren; County - Oxley  
Land District - Warren; LGA - Warren*

Road Closed: Lot 1 DP 1241553

File No: 17/11799

**SCHEDULE**

On closing, the land within Lot 1 DP 1241553 remains vested in the State of New South Wales as Crown land.

[n2018-1657]

---

**NOTIFICATION OF CLOSING OF A ROAD**

In pursuance of the provisions of the *Roads Act 1993*, the road hereunder described is closed and the lands comprised therein cease to be public road and the rights of passage and access that previously existed in relation to the road is extinguished. Upon closing, title to the land, comprising the former public road, vests in the body specified in the Schedule hereunder.

The Hon Paul Toole, MP  
Minister for Lands and Forestry

**DESCRIPTION**

*Parishes – Bourke, Lupton; County – Bourke  
Land District – Narrandera; LGA – Narrandera*

Road Closed: Lots 11-12 DP 1241734

File No: 17/05206

**SCHEDULE**

On closing, the land within Lots 11-12 DP 1241734 remains vested in the State of New South Wales as Crown land.

[n2018-1658]

---

### NOTIFICATION OF CLOSING OF A ROAD

In pursuance of the provisions of the *Roads Act 1993*, the road hereunder described is closed and the lands comprised therein cease to be public road and the rights of passage and access that previously existed in relation to the road is extinguished. Upon closing, title to the land, comprising the former public road, vests in the body specified in the Schedule hereunder.

The Hon Paul Toole, MP  
Minister for Lands and Forestry

#### DESCRIPTION

*Parish – Bogolong; County – Cooper*  
*Land District – Narrandera; LGA – Narrandera*

Road Closed: Lot 2 DP 1241735

File No: 17/05206

#### SCHEDULE

On closing, the land within Lot 2 DP 1241735 remains vested in the State of New South Wales as Crown land.

[n2018-1659]

---

### NOTIFICATION OF CLOSING OF A ROAD

In pursuance of the provisions of the *Roads Act 1993*, the road hereunder described is closed and the lands comprised therein cease to be public road and the rights of passage and access that previously existed in relation to the road is extinguished. Upon closing, title to the land, comprising the former public road, vests in the body specified in the Schedule hereunder.

The Hon Paul Toole, MP  
Minister for Lands and Forestry

#### DESCRIPTION

*Parish – Wongawanga; County – Fitzroy*  
*Land District – Bellingen; LGA – Coffs Harbour*

Road Closed: Lot 1 DP 1240971

File No: 17/01457

#### SCHEDULE

On closing, the land within Lot 1 DP 1240971 remains vested in the State of New South Wales as Crown land.

[n2018-1660]

---

### NOTIFICATION OF CLOSING OF A ROAD

In pursuance of the provisions of the *Roads Act 1993*, the road hereunder described is closed and the lands comprised therein cease to be public road and the rights of passage and access that previously existed in relation to the road is extinguished. Upon closing, title to the land, comprising the former public road, vests in the body specified in the Schedule hereunder.

The Hon Paul Toole, MP  
Minister for Lands and Forestry

#### DESCRIPTION

*Parish – Book Book; County – Wynyard*  
*Land District – Wagga Wagga; LGA – Wagga Wagga*

Road Closed: Lot 1 DP 1237022

File No: 15/07500

#### SCHEDULE

On closing, the land within Lot 1 DP 1237022 remains vested in the State of New South Wales as Crown land.

[n2018-1661]

---

### NOTIFICATION OF CLOSING OF A ROAD

In pursuance of the provisions of the *Roads Act 1993*, the road hereunder described is closed and the lands comprised therein cease to be public road and the rights of passage and access that previously existed in relation to the road is extinguished. Upon closing, title to the land, comprising the former public road, vests in the body specified in the Schedule hereunder.

The Hon Paul Toole, MP  
Minister for Lands and Forestry

#### DESCRIPTION

*Parish – Woolgoolga; County – Fitzroy*  
*Land District – Grafton; LGA – Coffs Harbour*

Road Closed: Lot 1 DP 1224204

File No: GF05H883

#### SCHEDULE

On closing, the land within Lot 1 DP 1224204 remains vested in the State of New South Wales as Crown land.

[n2018-1662]

---

### NOTIFICATION OF CLOSING OF A ROAD

In pursuance of the provisions of the *Roads Act 1993*, the road hereunder described is closed and the lands comprised therein cease to be public road and the rights of passage and access that previously existed in relation to the road is extinguished. Upon closing, title to the land, comprising the former public road, vests in the body specified in the Schedule hereunder.

The Hon Paul Toole, MP  
Minister for Lands and Forestry

#### DESCRIPTION

*Parishes – Denham, Buriembri, Myall; County – Denham*  
*Land District – Walgett; LGA – Walgett*

Road Closed: Lot 3 DP 1241191, Lots 1-2 DP 1241194

File No: 17/05213

#### SCHEDULE

On closing, the land within Lot 3 DP 1241191, Lots 1-2 DP 1241194 remains vested in the State of New South Wales as Crown land.

[n2018-1663]

---

### NOTIFICATION OF CLOSING OF A ROAD

In pursuance of the provisions of the *Roads Act 1993*, the road hereunder described is closed and the lands comprised therein cease to be public road and the rights of passage and access that previously existed in relation to the road is extinguished. Upon closing, title to the land, comprising the former public road, vests in the body specified in the Schedule hereunder.

The Hon Paul Toole, MP  
Minister for Lands and Forestry

#### DESCRIPTION

*Parish – Buccarumbi; County – Gresham*  
*Land District – Grafton; LGA – Clarence Valley*

Road Closed: Lots 1-2 DP 1239347

File No: 17/02384

### SCHEDULE

On closing, the land within Lots 1-2 DP 1239347 remains vested in the State of New South Wales as Crown land.

[n2018-1664]

---

### NOTIFICATION OF CLOSING OF A ROAD

In pursuance of the provisions of the *Roads Act 1993*, the road hereunder described is closed and the lands comprised therein cease to be public road and the rights of passage and access that previously existed in relation to the road is extinguished. Upon closing, title to the land, comprising the former public road, vests in the body specified in the Schedule hereunder.

The Hon Paul Toole, MP  
Minister for Lands and Forestry

### DESCRIPTION

*Parish – Jocelyn; County – Westmoreland*

*Land District – Bathurst; LGA – Oberon*

Road Closed: Lot 4 DP 1241829

File No: 17/11217

### SCHEDULE

On closing, the land within Lot 4 DP 1241829 remains vested in the State of New South Wales as Crown land.

[n2018-1665]

---

### NOTIFICATION OF CLOSING OF A ROAD

In pursuance of the provisions of the *Roads Act 1993*, the road hereunder described is closed and the lands comprised therein cease to be public road and the rights of passage and access that previously existed in relation to the road is extinguished. Upon closing, title to the land, comprising the former public road, vests in the body specified in the Schedule hereunder.

The Hon Paul Toole, MP  
Minister for Lands and Forestry

### DESCRIPTION

*Parish – Orange; County – Bathurst*

*Land District – Orange; LGA – Orange*

Road Closed: Lot 1001 DP 1241873

File No: 17/11330

### SCHEDULE

On closing, the land within Lot 1001 DP 1241873 remains vested in Orange City Council as operational land for the purposes of the *Local Government Act 1993*.

Council Reference: D17/61578, PR17272

[n2018-1666]

---

### NOTIFICATION OF CLOSING OF A ROAD

In pursuance of the provisions of the *Roads Act 1993*, the road hereunder described is closed and the lands comprised therein cease to be public road and the rights of passage and access that previously existed in relation to the road is extinguished. Upon closing, title to the land, comprising the former public road, vests in the body specified in the Schedule hereunder.

The Hon Paul Toole, MP  
Minister for Lands and Forestry

### DESCRIPTION

*Parish – Turville; County – Fitzroy*

*Land District – Grafton; LGA – Clarence Valley*

Road Closed: Lot 1 DP 1241501

File No: 17/11242

### SCHEDULE

On closing, the land within Lot 1 DP 1241501 remains vested in the State of New South Wales as Crown land.

[n2018-1667]

---

### NOTICE OF PURPOSE OTHER THAN THE DECLARED PURPOSE PURSUANT TO SECTION 34A(2)(b) OF THE CROWN LANDS ACT 1989

Pursuant to section 34A(2)(b) of the *Crown Lands Act 1989*, the Crown reserve(s) specified in Column 2 of the Schedule is to be used or occupied under a relevant interest granted for the purpose(s) specified in Column 1 of the Schedule where such use or occupation is other than the declared purpose of the reserve

The Hon Paul Toole, MP  
Minister for Lands and Forestry

#### Schedule

Column 1	Column 2
Accommodation Youth camp Education Recreation	Reserve No. 93870 Public Purpose: Future Public Requirements Notified: 17 October 1980 File Reference: 17/07265

[n2018-1668]

---

### NOTIFICATION OF CLOSING OF A ROAD

In pursuance of the provisions of the *Roads Act 1993*, the road hereunder described is closed and the lands comprised therein cease to be public road and the rights of passage and access that previously existed in relation to the road is extinguished. Upon closing, title to the land, comprising the former public road, vests in the body specified in the Schedule hereunder.

The Hon Paul Toole, MP  
Minister for Lands and Forestry

#### DESCRIPTION

*Parishes – Holbrook, Mitchell; County – Goulburn*

*Land District – Albury; LGA – Greater Hume*

Road Closed: Lots 2-3 DP 1239876

File No: 17/02879

### SCHEDULE

On closing, the land within Lot 2 DP 1239876 remains vested in the State of New South Wales as Crown land.

On closing, the land within Lot 3 DP 1239876 which was formerly Council road, becomes vested in the State of New South Wales as Crown Land.

Council's reference: MO:SS

[n2018-1669]

---

### NOTIFICATION OF CLOSING OF A ROAD

In pursuance of the provisions of the *Roads Act 1993*, the road hereunder described is closed and the lands comprised therein cease to be public road and the rights of passage and access that previously existed in relation to the road is extinguished. Upon closing, title to the land, comprising the former public road, vests in the body specified in the Schedule hereunder.

The Hon Paul Toole, MP  
Minister for Lands and Forestry



**DESCRIPTION**

*Parish – Hernani; County – Fitzroy*

*Land District – Armidale; LGA – Clarence Valley*

Road Closed: Lot 1 DP 1241773

File No: 17/01088

**SCHEDULE**

On closing, the land within Lot 1 DP 1241773 remains vested in the State of New South Wales as Crown land.

[n2018-1670]

---

**NOTIFICATION OF CLOSING OF A ROAD**

In pursuance of the provisions of the *Roads Act 1993*, the road hereunder described is closed and the lands comprised therein cease to be public road and the rights of passage and access that previously existed in relation to the road is extinguished. Upon closing, title to the land, comprising the former public road, vests in the body specified in the Schedule hereunder.

The Hon Paul Toole, MP  
Minister for Lands and Forestry

**DESCRIPTION**

*Parish – Buccarumbi; County – Gresham*

*Land District – Grafton; LGA – Clarence Valley*

Road Closed: Lot 1 DP 1239534

File No: 14/03669

**SCHEDULE**

On closing, the land within Lot 1 DP 1239534 remains vested in the State of New South Wales as Crown land.

[n2018-1671]

---

**NOTIFICATION OF CLOSING OF A ROAD**

In pursuance of the provisions of the *Roads Act 1993*, the road hereunder described is closed and the lands comprised therein cease to be public road and the rights of passage and access that previously existed in relation to the road is extinguished. Upon closing, title to the land, comprising the former public road, vests in the body specified in the Schedule hereunder.

The Hon Paul Toole, MP  
Minister for Lands and Forestry

**DESCRIPTION**

*Parish – Wingen; County – Brisbane*

*Land District – Scone; LGA – Upper Hunter*

Road Closed: Lot 1 DP 1235802

File No: 17/07316

**SCHEDULE**

On closing, the land within Lot 1 DP 1235802 remains vested in the State of New South Wales as Crown land.

[n2018-1672]

---

### NOTIFICATION OF CLOSING OF A ROAD

In pursuance of the provisions of the *Roads Act 1993*, the road hereunder described is closed and the lands comprised therein cease to be public road and the rights of passage and access that previously existed in relation to the road is extinguished. Upon closing, title to the land, comprising the former public road, vests in the body specified in the Schedule hereunder.

The Hon Paul Toole, MP  
Minister for Lands and Forestry

#### DESCRIPTION

*Parishes – Coonalgra, Numby Numby, Crinoline, Young; County – Benarba  
Land District – Moree; LGA – Moree Plains*

Road Closed: Lots 2-5 DP 1230773

File No: 09/15563

#### SCHEDULE

On closing, the land within Lots 2-4 DP 1230773 remains vested in the State of New South Wales as Crown land.

On closing, the land within Lot 5 DP1230773 becomes vested in the State of New South Wales as Crown Land.

[n2018-1673]

---

### NOTIFICATION OF CLOSING OF A ROAD

In pursuance of the provisions of the *Roads Act 1993*, the road hereunder described is closed and the lands comprised therein cease to be public road and the rights of passage and access that previously existed in relation to the road is extinguished. Upon closing, title to the land, comprising the former public road, vests in the body specified in the Schedule hereunder.

The Hon Paul Toole, MP  
Minister for Lands and Forestry

#### DESCRIPTION

*Parish – Timbreebongie; County – Narromine  
Land District – Dubbo; LGA – Narromine*

Road Closed: Lot 1 DP 1238224

File No: 17/01791

#### SCHEDULE

On closing, the land within Lot 1 DP 1238224 remains vested in the State of New South Wales as Crown land.

[n2018-1674]

---

### NOTIFICATION OF CLOSING OF A ROAD

In pursuance of the provisions of the *Roads Act 1993*, the road hereunder described is closed and the lands comprised therein cease to be public road and the rights of passage and access that previously existed in relation to the road is extinguished. Upon closing, title to the land, comprising the former public road, vests in the body specified in the Schedule hereunder.

The Hon Paul Toole, MP  
Minister for Lands and Forestry

#### DESCRIPTION

*Parish – Gillindich; County – Georgiana  
Land District – Crookwell; LGA – Upper Lachlan*

Road Closed: Lots 1-2 DP 1239442

File No: 17/10768

**SCHEDULE**

On closing, the land within Lots 1-2 DP 1239442 remains vested in the State of New South Wales as Crown land.

[n2018-1675]

**ROADS ACT 1993**

**ORDER**

**NOTIFICATION OF TRANSFER OF A CROWN ROAD TO A COUNCIL**

In pursuance of the provisions of Section 151, *Roads Act 1993*, the Crown road specified in Schedule 1 is transferred to the Roads Authority specified in Schedule 2, hereunder, as from the date of publication of this notice and as from that date, the road specified in Schedule 1 ceases to be a Crown road.

The Hon Paul Toole, MP  
Minister for Lands and Forestry

**Schedule 1**

*Town – Tumbarumba; County – Selwyn*

*Land District – Tumbarumba; LGA – Snowy Valleys Council*

Crown road/s shown coloured in red on diagram/s hereunder.

**Schedule 2**

Roads Authority: Snowy Valleys Council

Lands Reference: 18/03462 W596517



[n2018-1676]

**NOTIFICATION OF CLOSING OF A ROAD**

IN pursuance of the provisions of the *Roads Act 1993*, the roads described in Column 1 of the Schedule hereunder are closed and the lands comprised therein cease to be public road and the rights of passage and access that previously existed in relation to the roads are extinguished. Upon closing the roads described in Column 1 the lands defined in Column 5 of the Schedule being the re-defined roads will be dedicated as public road.

The Hon. Paul Toole M.P.  
Minister for Lands and Forestry

**Description***Parishes & Counties – Varies**Land District – Varies**LGA – Wentworth*

<b>Column 1 Western Division Road (WDR) No. &amp; Deposited Plan (DP)</b>	<b>Column 2 Gazetted Public Road</b>	<b>Column 3 Road Name</b>	<b>Column 4 Within Lot/DP</b>	<b>Column 5 Legal Roads Net- work Deposited Plan (DP) No.</b>
139 (DP97139)	9 December 1983	Pooncarie Road	5636/768535	1217744
139 (DP97139)	9 December 1983	Pooncarie Road	5631/768530	1217744
139 (DP97139)	9 December 1983	Pooncarie Road	5633/768532; 2/ 1202419	1217744
139 (DP97139)	9 December 1983	Pooncarie Road	5712/768612	1217744
139 (DP97139)	20 May 1988	Pooncarie Road	2/802731	1217744
139 (DP97139)	9 December 1983	Pooncarie Road	5133/720112; 6565/769369	1217744
139 (DP97139)	9 December 1983	Pooncarie Road	5635/768534	1217744
139 (DP97139)	9 December 1983	Pooncarie Road	6212/769064	1217744
139 (DP97139)	20 May 1988	Pooncarie Road	5485/768394	1217744
139 (DP97139)	9 December 1983	Pooncarie Road	2/1181118	1217744
139 (DP97139)	9 December 1983	Pooncarie Road	9/756943	1217744
139 (DP97139)	9 December 1983	Pooncarie Road	5708/768608	1217744
139 (DP97139)	9 December 1983	Pooncarie Road	5642/768541	1217744
139 (DP97139)	9 December 1983	Pooncarie Road	1040/762234	1217744
139 (DP97139)	9 December 1983	Pooncarie Road	1/1062474	1217744
148 (DP97148)	18 February 1983	Tapalin Mail Road	192/760808	1217744
148 (DP97148)	18 February 1983	Tapalin Mail Road	6401/762679	1217744
148 (DP97148)	18 February 1983	Tapalin Mail Road	6403/760806	1217744
148 (DP97148)	18 February 1983	Tapalin Mail Road	6397/760805	1217744
148 (DP97148)	18 February 1983	Tapalin Mail Road	6399/760807	1217744
157 (DP97157)	26 August 1983	Fletchers Lake Road	7301/1176537	1217744
157 (DP97157)	26 August 1983	Fletchers Lake Road	7303/1176537	1217744
157 (DP97157)	26 August 1983	Fletchers Lake Road	3/802730; 2/ 1195524	1217744
157 (DP97157)	26 August 1983	Fletchers Lake Road	2/1071616	1217744

File No.: 14/10102

[n2018-1677]

**ADDITION OF LANDS TO A WESTERN LANDS LEASE**

It is hereby notified that in pursuance of Section 35C of the *Western Lands Act 1901*, the land particularised in Column 3, being the road closed in Column 4, has been added to the Western Lands Leases identified in Column 1.

The Hon. Paul Toole M.P.  
Minister for Lands and Forestry

**Description***Parishes – Varies Counties – Varies**Land District – Varies**LGA – Wentworth*

<b>Column 1 Western Lands Lease No.</b>	<b>Column 2 Folio ID</b>	<b>Column 3 Area Addition (ha)</b>	<b>Column 4 Former WDR No</b>	<b>Column 5 Total Area follow- ing Addition (ha)</b>
203	5636/768535; 5637/ 768536	19	139	2074
535	5632/768531; 2/ 1202419; 5633/768532	22	139	3733
567	5712/768612; 5713/ 768613	14	139	2347
727	2/802731	8.358	139	2965
942	6564/769368; 5133/ 720112; 6565/769369; 2/1180587	30	139	4074
979	5635/768534	0.546	139	1008
1099	64/756969; 5485/ 768394	26.18	139	4171
1277	9/756943; 7300/ 1175678	13	139	739.0
1642	5642/768541	13	139	4144
2990	1040/762234	32	139	3062
3547	2/1195524; 3/802730	65	157	32867

File No.: 14/10102

[n2018-1678]

**WITHDRAWAL OF LANDS FROM WESTERN LANDS LEASES**

IT is hereby notified that in pursuance of Section 35Q of the *Western Lands Act 1901*, the land particularised in Column 1 has been withdrawn from the Western Lands Leases identified in Column 2 for the purpose of being dedicated as public road.

The Hon. Paul Toole M.P.  
Minister for Lands and Forestry

**Description***Parishes – Varies Counties – Varies**Land District – Varies**LGA – Wentworth/Balranald*

<b>Column 1 Land Withdrawn from Western Lands Lease (Lot/ DP)</b>	<b>Column 2 Western Lands Lease affected by With- drawal</b>	<b>Column 3 Folio ID affected by Withdrawal</b>	<b>Column 4 Area Withdrawn from Lease (ha)</b>	<b>Column 5 Area of Lease fol- lowing Withdrawal (ha)</b>
3/1217744	2754	713/761921	17.25	5649
4/1217744	2755	714/761922	19.2	5649

<b>Column 1 Land Withdrawn from Western Lands Lease (Lot/ DP)</b>	<b>Column 2 Western Lands Lease affected by With- drawal</b>	<b>Column 3 Folio ID affected by Withdrawal</b>	<b>Column 4 Area Withdrawn from Lease (ha)</b>	<b>Column 5 Area of Lease fol- lowing Withdrawal (ha)</b>
5/1217744	2756	715/761923	17.33	5649
6/1217744	940	5534/768444; 5560/ 768470	17.25	3267
7/1217744	940	5534/768444; 5560/ 768470	14.83	3252
8/1217744	1479	5643/768542	12.75	1201
9/1217744	587	12/1036631	35.65	4096
10/1217744	979	5635/768534	2.285	1005
11/1217744	1277	9/756943; 7300/ 1175678	12.65	726
12/1217744	1359	5708/768608; 5709/ 768609	19.71	2788
13/1217744	285	100/1177922; 2/ 756943; 3/756943; 4/ 756943; 5/756943; 7/ 756943; 5631/ 768530	22.62	1977
14/1217744	535	5632/768531; 2/ 1202419; 5633/ 768532	16.6	3716
15/1217744	535	5632/768531; 2/ 1202419; 5633/ 768532	5.221	3711
16/1217744	567	5712/768612; 5713/ 768613	13.71	2333
17/1217744	203	5636/768535; 5637/ 768536	18.59	2055
18/1217744	1642	5642/768541	25.79	4118
20/1217744	1034	6212/769064	111.7	21141
21/1217744	2990	1040/762234	32.39	3030
22/1217744	942	6564/769368; 5133/ 720112; 6565/ 769369; 2/1180587	14.53	4059
23/1217744	942	6564/769368; 5133/ 720112; 6565/ 769369; 2/1180587	0.2511	4059
25/1217744	1099	64/756969; 5485/ 768394	1.004	4170
26/1217744	1099	64/756969; 5485/ 768394	25.41	4145
35/1217744	3553	1443/763160	2.225	516.6
36/1217744	727	2/802731	7.666	2943
41/1217744	3547	2/1195524; 3/802730	12.81	32854
42/1217744	3547	2/1195524; 3/802730	14.93	32839
58/1217744	13240	2/1035269	26.58	1712

Column 1 Land Withdrawn from Western Lands Lease (Lot/ DP)	Column 2 Western Lands Lease affected by With- drawal	Column 3 Folio ID affected by Withdrawal	Column 4 Area Withdrawn from Lease (ha)	Column 5 Area of Lease fol- lowing Withdrawal (ha)
61/1217744	14142	62/822044	0.8143	3415
62/1217744	4789	6401/762679	57.69	5571
63/1217744	2935	2/806344	90.74	11629
64/1217744	598	2478/764441	59.94	17310
69/1217744	4789	6401/762679	48.27	5523
70/1217744	4990	6397/760805	7.538	244
71/1217744	4796	6403/760806	12.4	997
72/1217744	5105	6399/760807	26.33	3061
73/1217744	1965	192/760808	6.801	3751
74/1217744	2710	20/756098	1.649	22.63
75/1217744	1965	192/760808	8.869	3742
77/1217744	598	2478/764441	86.55	17224
78/1217744	473	5556/768466; 5557/ 768467	31.31	4152
80/1217744	473	5556/768466; 5557/ 768467	5.819	4146
83/1217744	598	2478/764441	21.08	17202
84/1217744	473	5556/768466; 5557/ 768467	2.683	4143
85/1217744	1281	5546/768456	22.91	2514
86/1217744	4478	1232/762727; 27/ 836099; 28/836099	4.259	10959
87/1217744	4478	1232/762727; 27/ 836099; 28/836099	4.556	10954
88/1217744	4478	1232/762727; 27/ 836099; 28/836099	7.297	10947

File No.: 14/10102

[n2018-1679]

### DEDICATION OF CROWN LAND AS PUBLIC ROAD

IT is hereby notified that in pursuance of Section 12 of the *Roads Act 1993*, the crown land particularised below is, from the date of publication of this notice, dedicated as public road. The public road hereby dedicated is declared not to be crown road within the meaning of the *Roads Act 1993*.

The Hon. Paul Toole M.P.  
Minister for Lands and Forestry

#### Description

*Parishes – Varies Counties – Varies*

*Land District – Varies*

*LGA – Wentworth/Balranald*

Lot/DP	Lot/DP	Lot/DP	Lot/DP
3/1217744	23/1217744	49/1217744	71/1217744
4/1217744	24/1217744	50/1217744	72/1217744
5/1217744	25/1217744	51/1217744	73/1217744
6/1217744	26/1217744	52/1217744	74/1217744
7/1217744	27/1217744	53/1217744	75/1217744
8/1217744	31/1217744	54/1217744	76/1217744
9/1217744	33/1217744	57/1217744	77/1217744
10/1217744	34/1217744	58/1217744	78/1217744
11/1217744	35/1217744	59/1217744	80/1217744
12/1217744	36/1217744	60/1217744	81/1217744
13/1217744	37/1217744	61/1217744	82/1217744
14/1217744	38/1217744	62/1217744	83/1217744
15/1217744	39/1217744	63/1217744	84/1217744
16/1217744	40/1217744	64/1217744	85/1217744
17/1217744	41/1217744	65/1217744	86/1217744
18/1217744	42/1217744	66/1217744	87/1217744
19/1217744	45/1217744	67/1217744	88/1217744
20/1217744	46/1217744	68/1217744	
21/1217744	47/1217744	69/1217744	
22/1217744	48/1217744	70/1217744	

Note: Affected parts of Crown Reserves 362, 381, 537, 563, 586, 587, 40579, 53362, 69350, 76141, 76142, and 81386 are hereby revoked by this dedication.

File No.: 14/10102

[n2018-1680]

### NOTIFICATION OF CLOSING OF A ROAD

In pursuance of the provisions of the *Roads Act 1993*, the road hereunder described is closed and the lands comprised therein cease to be public road and the rights of passage and access that previously existed in relation to the road is extinguished. Upon closing, title to the land, comprising the former public road, vests in the body specified in the Schedule hereunder.

The Hon Paul Toole, MP  
Minister for Lands and Forestry

#### DESCRIPTION

*Parishes – Baroona, Moorina, Boonoona; County – Benarba*

*Land District – Moree; LGA – Moree Plains*

Road Closed: Lots 1-3 DP 1239036

File No: 17/09840

#### SCHEDULE

On closing, the land within Lots 1 & 3 DP 1239036 remains vested in the State of New South Wales as Crown land.

On closing, the land within Lot 2 DP 1239036 becomes vested in the State of New South Wales as Crown Land.

Council's reference: CL542629

[n2018-1681]



### NOTIFICATION OF CLOSING OF A ROAD

In pursuance of the provisions of the *Roads Act 1993*, the road hereunder described is closed and the lands comprised therein cease to be public road and the rights of passage and access that previously existed in relation to the road is extinguished. Upon closing, title to the land, comprising the former public road, vests in the body specified in the Schedule hereunder.

The Hon Paul Toole, MP  
Minister for Lands and Forestry

#### DESCRIPTION

*Parishes – Murringo, Willawong, Dananbilla; County – Monteagle  
Land District – Young; LGA – Hilltops*

Road Closed: Lots 2-4 DP 1239312

File No: 17/09863

#### SCHEDULE

On closing, the land within Lots 2-4 DP 1239312 remains vested in the State of New South Wales as Crown land.

[n2018-1682]

---

### NOTIFICATION OF CLOSING OF A ROAD

In pursuance of the provisions of the *Roads Act 1993*, the road hereunder described is closed and the lands comprised therein cease to be public road and the rights of passage and access that previously existed in relation to the road is extinguished. Upon closing, title to the land, comprising the former public road, vests in the body specified in the Schedule hereunder.

The Hon Paul Toole, MP  
Minister for Lands and Forestry

#### DESCRIPTION

*Parish – Yarraman; County – Courallie  
Land District – Moree; LGA – Moree Plains*

Road Closed: Lot 8 DP 1239965

File No: 17/09839

#### SCHEDULE

On closing, the land within Lot 8 DP 1239965 remains vested in the State of New South Wales as Crown land.

[n2018-1683]

---

### NOTIFICATION OF CLOSING OF A ROAD

In pursuance of the provisions of the *Roads Act 1993*, the road hereunder described is closed and the lands comprised therein cease to be public road and the rights of passage and access that previously existed in relation to the road is extinguished. Upon closing, title to the land, comprising the former public road, vests in the body specified in the Schedule hereunder.

The Hon Paul Toole, MP  
Minister for Lands and Forestry

#### DESCRIPTION

*Parish - Baxter; County - Monteagle  
Land District - Young; LGA - Hilltops*

Road Closed: Lot 1 DP 1239968

File No: 17/11390

#### SCHEDULE

On closing, the land within Lot 1 DP 1239968 remains vested in the State of New South Wales as Crown land.

[n2018-1684]

---

### NOTIFICATION OF CLOSING OF A ROAD

In pursuance of the provisions of the *Roads Act 1993*, the road hereunder described is closed and the lands comprised therein cease to be public road and the rights of passage and access that previously existed in relation to the road is extinguished. Upon closing, title to the land, comprising the former public road, vests in the body specified in the Schedule hereunder.

The Hon Paul Toole, MP  
Minister for Lands and Forestry

#### DESCRIPTION

*Parish – Dickson; County – Clive*  
*Land District – Tenterfield; LGA – Tenterfield*

Road Closed: Lot 2 DP 1240732

File No: 17/10821

#### SCHEDULE

On closing, the land within Lot 2 DP 1240732 remains vested in the State of New South Wales as Crown land.

[n2018-1685]

---

### NOTIFICATION OF CLOSING OF A ROAD

In pursuance of the provisions of the *Roads Act 1993*, the road hereunder described is closed and the lands comprised therein cease to be public road and the rights of passage and access that previously existed in relation to the road is extinguished. Upon closing, title to the land, comprising the former public road, vests in the body specified in the Schedule hereunder.

The Hon Paul Toole, MP  
Minister for Lands and Forestry

#### DESCRIPTION

*Parish – Baxter; County – Monteagle*  
*Land District – Young; LGA – Hilltops*

Road Closed: Lot 2 DP 1240018

File No: 17/11389

#### SCHEDULE

On closing, the land within Lot 2 DP 1240018 remains vested in the State of New South Wales as Crown land.

[n2018-1686]

---

### NOTIFICATION OF CLOSING OF A ROAD

In pursuance of the provisions of the *Roads Act 1993*, the road hereunder described is closed and the lands comprised therein cease to be public road and the rights of passage and access that previously existed in relation to the road is extinguished. Upon closing, title to the land, comprising the former public road, vests in the body specified in the Schedule hereunder.

The Hon Paul Toole, MP  
Minister for Lands and Forestry

#### DESCRIPTION

*Parish – Hollingsworth; County – Burnett*  
*Land District – Warialda; LGA – Gwydir*

Road Closed: Lot 3 DP 1239964

File No: 17/06115

#### SCHEDULE

On closing, the land within Lot 3 DP 1239964 remains vested in the State of New South Wales as Crown land.

[n2018-1687]

---

### NOTIFICATION OF CLOSING OF A ROAD

In pursuance of the provisions of the *Roads Act 1993*, the road hereunder described is closed and the lands comprised therein cease to be public road and the rights of passage and access that previously existed in relation to the road is extinguished. Upon closing, title to the land, comprising the former public road, vests in the body specified in the Schedule hereunder.

The Hon Paul Toole, MP  
Minister for Lands and Forestry

#### DESCRIPTION

*Parish – Ballina; County – Rous  
Land District – Lismore; LGA – Ballina*

Road Closed: Lot 1 DP 1240310

File No: 17/10971

#### SCHEDULE

On closing, the land within Lot 1 DP 1240310 which was formerly Crown remains vested in the State of New South Wales as Crown land.

On closing, the land within Lot 1 DP 1240310 which was formerly Council becomes vested in the State of New South Wales as Crown land.

Council's reference: CL532103

[n2018-1688]

---

### NOTIFICATION OF CLOSING OF A ROAD

In pursuance of the provisions of the *Roads Act 1993*, the road hereunder described is closed and the lands comprised therein cease to be public road and the rights of passage and access that previously existed in relation to the road is extinguished. Upon closing, title to the land, comprising the former public road, vests in the body specified in the Schedule hereunder.

The Hon Paul Toole, MP  
Minister for Lands and Forestry

#### DESCRIPTION

*Parish – Falconer; County – Sandon  
Land District – Armidale; LGA – Armidale Regional*

Road Closed: Lot 1 DP 1240407

File No: 17/10805

#### SCHEDULE

On closing, the land within Lot 1 DP 1240407 remains vested in the State of New South Wales as Crown land.

[n2018-1689]

---

### NOTIFICATION OF CLOSING OF A ROAD

In pursuance of the provisions of the *Roads Act 1993*, the road hereunder described is closed and the lands comprised therein cease to be public road and the rights of passage and access that previously existed in relation to the road is extinguished. Upon closing, title to the land, comprising the former public road, vests in the body specified in the Schedule hereunder.

The Hon Paul Toole, MP  
Minister for Lands and Forestry

#### DESCRIPTION

*Parish – Yeerawun; County – Hawes  
Land District – Scone; LGA – Tamworth Regional*

Road Closed: Lot 1 DP 1240492

File No: 07/1151

**SCHEDULE**

On closing, the land within Lot 1 DP 1240492 remains vested in the State of New South Wales as Crown land.

[n2018-1690]

**APPOINTMENT OF TRUST BOARD MEMBERS**

Pursuant to section 93 of the *Crown Lands Act 1989*, the persons whose names are specified in Column 1 of the Schedule hereunder are appointed, for the terms of office specified in that Column, as members of the trust board for the reserve trust specified opposite thereto in Column 2, which has been established and appointed as trustee of the reserve referred to opposite thereto in Column 3 of the Schedule.

The Hon Paul Toole, MP  
Minister for Lands and Forestry

**Schedule**

<b>Column 1</b>	<b>Column 2</b>	<b>Column 3</b>
Samantha Catherine Pollack (new member)  For a term commencing the date of this notice and expiring 09 October 2019.	Nangus Recreation Reserve And Public Hall Trust	Reserve No. 97396 Public Purpose: public hall, public recreation Notified: 17 August 1984  File Reference: WA79R98-02

[n2018-1691]

**NOTICE OF PURPOSE OTHER THAN THE DECLARED PURPOSE PURSUANT TO SECTION 34A(2)(b) OF THE CROWN LANDS ACT 1989**

Pursuant to section 34A(2)(b) of the *Crown Lands Act 1989*, the Crown reserve(s) specified in Column 2 of the Schedule is to be used or occupied under a relevant interest granted for the purpose(s) specified in Column 1 of the Schedule where such use or occupation is other than the declared purpose of the reserve

The Hon Paul Toole, MP  
Minister for Lands and Forestry

**Schedule**

<b>Column 1</b>	<b>Column 2</b>
access	Reserve No. 97953 Public Purpose: future public requirements Notified: 18 October 1985 File Reference: 17/10479  Reserve No. 754317 Public Purpose: future public requirements Notified: 29 June 2007 File Reference: 17/10479  Reserve No. 752153 Public Purpose: future public requirements Notified: 29 June 2007 File Reference: 16/08671

## Schedule

Column 1	Column 2
access communication facilities	Reserve No. 41752 Public Purpose: public recreation Notified: 26 June 1907 File Reference: 17/10570  Reserve No. 1011748 Public Purpose: access and public requirements, rural services, tourism purposes and environmental and heritage conservation Notified: 18 August 2006 File Reference: 17/10570

## Schedule

Column 1	Column 2
sporting event	Reserve No. 80349 Public Purpose: public recreation Notified: 31 January 1958 File Reference: 18/02685  Reserve No. 1012196 Public Purpose: access and public requirements, tourism purposes and environmental and heritage conservation Notified: 01 September 2006 File Reference: 18/02685

## Schedule

Column 1	Column 2
access	Reserve No. 750197 Public Purpose: future public requirements Notified: 29 June 2007 File Reference: 17/09037

## Schedule

Column 1	Column 2
hire area	Reserve No. 1011528 Public Purpose: access and public requirements, tourism purposes and environmental and heritage conservation Notified: 9 June 2006 File Reference: 17/11012  Reserve No. 56146 Public Purpose: generally Notified: 11 May 1923 File Reference: 17/11012  Reserve No. 1011268 Public Purpose: future public requirements Notified: 3 February 2006 File Reference: 17/11012

**Schedule**

<b>Column 1</b>	<b>Column 2</b>
boatshed	Reserve No. 80693 Public Purpose: public recreation Notified: 23 May 1958 File Reference: 18/01463  Reserve No. 91067 Public Purpose: boy scouts Notified: 17 March 1978 File Reference: 18/01463

**Schedule**

<b>Column 1</b>	<b>Column 2</b>
effluent disposal system	Reserve No. 1013818 Public Purpose: future public requirements Notified: 29 June 2007 File Reference: 15/11561

**Schedule**

<b>Column 1</b>	<b>Column 2</b>
residence	Reserve No. 753314 Public Purpose: future public requirements Notified: 29 June 2007 File Reference: 17/09159

[n2018-1692]

**ASSIGNMENT OF NAME TO RESERVE TRUST**

Pursuant to clause 4(3) of Schedule 8 of the *Crown Lands Act 1989* the name specified in Column 1 of the Schedule hereunder is assigned to the reserve trust constituted as trustee of the reserve specified opposite thereto in Column 2 of the Schedule.

The Hon Paul Toole, MP  
Minister for Lands and Forestry

**Schedule**

Northwood Public Recreation and Wharfage (D500088) Reserve Trust	Reserve No.: 500088  Public Purpose: Public Recreation and Wharfage Notified: 22 September 1888 File Reference: 17/10320
Watsons Bay Public Recreation (D500222) Reserve Trust	Reserve No.: 500222  Public Purpose: Public Recreation Notified: 13 May 1887 File Reference: 17/0320
Waverton Public Recreation (D500285) Reserve Trust	Reserve No.: 500285  Public Purpose: Public Recreation Notified: 21 April 1944 File Reference: 17/0320

Newtown Public Recreation (D500301) Reserve Trust	Reserve No.: 500301 Public Purpose: Public Recreation Notified: 8 April 1914 File Reference: 17/0320
Bogan Gate Sanitary Purposes (R54149) Reserve Trust	Reserve No.: 54149 Public Purpose: Sanitary Purposes Notified: 10 September 1920 File Reference: 17/0320
Empire Bay Public Recreation (R54645) Reserve Trust	Reserve No.: 54645 Public Purpose: Public Recreation Notified: 10 June 1921 File Reference: 17/0320
Carinda Rubbish Depot (R54836) Reserve Trust	Reserve No: 54836 Public Purpose: Rubbish Depot Notified: 16 September 1921 File Reference: 17/0320
Guyra Night Soil Depot (R55117) Reserve Trust	Reserve No: R55117 Public Purpose: Night Soil Depot Notified: 27 January 1922 File Reference: 17/0320
Guyra Night Soil Depot (R55119) Reserve Trust	Reserve No: 55119 Public Purpose: Night Soil Depot Notified: 27 January 1922 File Reference: 17/0320
Armatree Rubbish Depot (R55784) Reserve Trust	Reserve No: 55784 Public Purpose: Rubbish Depot Notified: 10 November 1922 File Reference: 17/0320
Deepwater Rubbish Depot (R57066) Reserve Trust	Reserve No: 57066 Public Purpose: Rubbish Depot Notified: 16 May 1924 File Reference: 17/0320
Angledale Sanitary Purposes (R57550) Reserve Trust	Reserve No: 57550 Public Purpose: Sanitary Purposes Notified: 31 October 1924 File Reference: 17/0320
Tenterfield Public Recreation (R57957) Reserve Trust	Reserve No: 57957 Public Purpose: Public Recreation Notified: 01 May 1925 File Reference: 17/0320

Pilliga Rubbish Depot and Sanitary Purposes (R58674) Reserve Trust	Reserve No: 58674 Public Purpose: Rubbish Depot and Sanitary Purposes Notified: 28 March 1926 File Reference: 17/0320
Gwabegar Rubbish Depot (R58796) Reserve Trust	Reserve No: 58796 Public Purpose: Rubbish Depot Notified: 23 April 1926 File Reference: 17/0320
Capertee Rubbish Depot and Sanitary Purposes (R58962) Reserve Trust	Reserve No: 58962 Public Purpose: Rubbish Depot and Sanitary Purposes Notified: 25 June 1926 File Reference: 17/0320
Capertee Rubbish Depot and Sanitary Purposes (R59766) Reserve Trust	Reserve No: 59766 Public Purpose: Rubbish Depot and Sanitary Purposes Notified: 17 June 1927 File Reference: 17/0320
Binnaway Sanitary Purposes (R60139) Reserve Trust	Reserve No: 60139 Public Purpose: Sanitary Purposes Notified: 02 December 1927 File Reference: 17/0320
Candelo Sanitary Purposes (R60176) Reserve Trust	Reserve No: 60176 Public Purpose: Sanitary Purposes Notified: 16 December 1927 File Reference: 17/0320
Carinda Rubbish Depot (Addition) (R61342) Reserve Trust	Reserve No: 61342 Public Purpose: Rubbish Depot (addition) Notified: 30 August 1929 File Reference: 17/0320
Weemelah Rubbish Depot (R61361) Reserve Trust	Reserve No: 61361 Public Purpose: Rubbish Depot Notified: 04 October 1929 File Reference: 17/0320
Trundle Sanitary Purposes (R61517) Reserve Trust	Reserve No: 61517 Public Purpose: Sanitary Purposes Notified: 01 November 1929 File Reference: 17/0320



Burren Junction Rubbish Depot (R61883) Reserve Trust	Reserve No: 61883 Public Purpose: Rubbish Depot Notified: 30 May 1930 File Reference: 17/0320
Bungendore Resting Place (R62010) Reserve Trust	Reserve No: 62010 Public Purpose: Resting Place Notified: 25 July 1930 File Reference: 17/0320
Vaucluse Public Recreation (R62037) Reserve Trust	Reserve No: 62037 Public Purpose: Public Recreation Notified: 08 August 1930 File Reference: 17/0320
Gilgandra Sanitary Purposes (R62309) Reserve Trust	Reserve No: 62309 Public Purpose: Sanitary Purposes Notified: 31 October 1930 File Reference: 17/0320
Bibbenluke Rubbish Depot (R62525) Reserve Trust	Reserve No: 62525 Public Purpose: Rubbish Depot Notified: 20 February 1931 File Reference: 17/0320
Yeoval Rubbish Depot and Sanitary Purposes (R62664) Reserve Trust	Reserve No: 62664 Public Purpose: Rubbish Depot and Sanitary Purposes Notified: 01 May 1931 File Reference: 17/0320
Casino Access and Public Recreation (R62709) Reserve Trust	Reserve No: 62709 Public Purpose: Access and Public Recreation Notified: 29 May 1931 File Reference: 17/0320
Cassilis Sanitary Purposes (R63389) Reserve Trust	Reserve No: 63389 Public Purpose: Sanitary Purposes Notified: 17 June 1932 File Reference: 17/0320
Walcha Rubbish Depot (R63519) Reserve Trust	Reserve No: 63519 Public Purpose: Rubbish Depot Notified: 02 September 1932 File Reference: 17/0320
Ulladulla Public Recreation (R63640) Reserve Trust	Reserve No: 63640 Public Purpose: Public Recreation Notified: 18 November 1932 File Reference: 17/0320

Nevertire Rubbish Depot (R63665) Reserve Trust	Reserve No: 63665 Public Purpose: Rubbish Depot Notified: 02 December 1932 File Reference: 17/0320
Galong Rubbish Depot (R63699) Reserve Trust	Reserve No: 63699 Public Purpose: Rubbish Depot Notified: 23 December 1932 File Reference: 17/0320
Tathra Public Recreation (R64333) Reserve Trust	Reserve No: 64333 Public Purpose: Public Recreation Notified: 05 January 1934 File Reference: 17/0320
Bendemeer Rubbish Depot (R64897) Reserve Trust	Reserve No: 64897 Public Purpose: Rubbish Depot Notified: 09 November 1934 File Reference: 17/0320
Emu Plains Public Hall (R64919) Reserve Trust	Reserve No: 64919 Public Purpose: Public Hall Notified: 16 November 1934 File Reference: 17/0320
Wagga Wagga Public Recreation (R64975) Reserve Trust	Reserve No: 64975 Public Purpose: Public Recreation Notified: 07 December 1934 File Reference: 17/0320
Currabubula Rubbish Depot (R65753) Reserve Trust	Reserve No: 65753 Public Purpose: Rubbish Depot Notified: 10 January 1936 File Reference: 17/0320
Majors Creek Rubbish Depot (R65827) Reserve Trust	Reserve No: 65827 Public Purpose: Rubbish Depot Notified: 21 February 1936 File Reference: 17/0320
Araluen Rubbish Depot (R66450) Reserve Trust	Reserve No: 66450 Public Purpose: Rubbish Depot Notified: 04 December 1936 File Reference: 17/0320
Toronto Public Recreation (R66792) Reserve Trust	Reserve No: R66792 Public Purpose: Public Recreation Notified: 04 June 1937 File Reference: 17/0320

Toronto Public Recreation (R66798) Reserve Trust	Reserve No: 66798 Public Purpose: Public Recreation Notified: 04 June 1937 File Reference: 17/0320
Tingha Sanitary Purposes (R68692) Reserve Trust	Reserve No: 68692 Public Purpose: Sanitary Purposes Notified: 13 October 1939 File Reference: 17/0320
Morisset Plantation and Resting Place (R68786) Reserve Trust	Reserve No: 68786  Public Purpose: Plantation and Resting Place Notified: 10 November 1939 File Reference: 17/0320
Black Mountain Rubbish Depot (R69239) Reserve Trust	Reserve No: 69239  Public Purpose: Rubbish Depot Notified: 24 May 1940 File Reference: 17/0320
Dunedoo Rubbish Depot (R73778) Reserve Trust	Reserve No: 73778 Public Purpose: Rubbish Depot Notified: 27 October 1950 File Reference: 17/0320
Blayney Resting Place (R75787) Reserve Trust	Reserve No: 75787 Public Purpose: Resting Place Notified: 01 May 1953 File Reference: 17/0320
Grants Beach Rubbish Depot (R85156) Reserve Trust	Reserve No: 85156 Public Purpose: Rubbish Depot Notified: 24 December 1964 File Reference: 17/0320
Ulladulla Rubbish Depot (R85367) Reserve Trust	Reserve No: 85367 Public Purpose: Rubbish Depot Notified: 18 June 1965 File Reference: 17/0320
East Killara Children's Playground (R85610) Reserve Trust	Reserve No: 85610  Public Purpose: Children's Playground Notified: 14 January 1966 File Reference: 17/0320
Booligal Access and Public Recreation (R85761) Reserve Trust	Reserve No: 85761  Public Purpose: Access and Public Recreation Notified: 22 April 1966 File Reference: 17/0320

Wee Jasper Rubbish Depot (R85774) Reserve Trust	Reserve No: 85774 Public Purpose: Rubbish Depot Notified: 29 April 1966 File Reference: 17/0320
Canowindra Rubbish Depot (R86019) Reserve Trust	Reserve No: 86019 Public Purpose: Rubbish Depot Notified: 21 October 1966 File Reference: 17/0320
Queenscliff Public Recreation (R86436) Reserve Trust	Reserve No: 86436 Public Purpose: Public Recreation Notified: 22 September 1967 File Reference: 17/0320
Frogmore Rubbish Depot (R86468) Reserve Trust	Reserve No: 86468 Public Purpose: Rubbish Depot Notified: 20 October 1967 File Reference: 17/0320
Tuena Public Recreation (R87445) Reserve Trust	Reserve No: 87445 Public Purpose: Public Recreation Notified: 10 October 1969 File Reference: 17/0320
Edith Resting Place (R87462) Reserve Trust	Reserve No: 87462 Public Purpose: Resting Place Notified: 24 October 1967 File Reference: 17/0320
Yellow Pinch Rubbish Depot (R87609) Reserve Trust	Reserve No: R87609 Public Purpose: Rubbish Depot Notified: 09 January 1970 File Reference: 17/0320
Mittagong Public Recreation, Preservation of Native Flora and Preservation of Fauna (R89310) Reserve Trust	Reserve No: 89310  Public Purpose: Public Recreation, Preservation of Native Flora and Preservation of Fauna Notified: 01 November 1974 File Reference: 17/0320
Pomona Rubbish Depot (R89696) Reserve Trust	Reserve No: 89696 Public Purpose: Rubbish Depot Notified: 24 December 1975 File Reference: 17/0320
Lake Macquarie Public Recreation (R89787) Reserve Trust	Reserve No: 89787  Public Purpose: Public Recreation Notified: 07 May 1976 File Reference: 17/0320

Euchareena Rubbish Depot (R90326) Reserve Trust	Reserve No: 90326 Public Purpose: Rubbish Depot Notified: 26 October 1973 File Reference: 17/0320
Banora Point Public Recreation (R90820) Reserve Trust	Reserve No: 90820 Public Purpose: Public Recreation Notified: 01 July 1977 File Reference: 17/0320
Empire Vale Public Recreation (R90849) Reserve Trust	Reserve No: 90849 Public Purpose: Public Recreation Notified: 05 August 1977 File Reference: 17/0320
Picnic Point Public Recreation (R90865) Reserve Trust	Reserve No: 90865 Public Purpose: Public Recreation Notified: 12 August 1977 File Reference: 17/0320
Wardell Wharfage (R43218) Reserve Trust	Reserve No: 43218 Public Purpose: Wharfage Notified: 04 November 1908 File Reference: 17/0320
Lismore Public Baths (R57623) Reserve Trust	Reserve No: 57623 Public Purpose: Public Baths Notified: 21 November 1924 File Reference: 17/0320
Chatsworth Public Baths (R47707) Reserve Trust	Reserve No: 47707 Public Purpose: Public Baths Notified: 10 April 1912 File Reference: 17/0320
Kulnura Preservation of Native Flora and Public Recreation (R66436) Reserve Trust	Reserve No: 66436 Public Purpose: Preservation of Native Flora and Public Recreation Notified: 27 November 1936 File Reference: 17/0320
Paddington Public Recreation (Addition) (D1030768) Reserve Trust	Reserve No: 1030768 Public Purpose: Public Recreation (Addition) Notified: 28 October 1903 File Reference: 17/0320
Wilcannia Racecourse (D1036048) Reserve Trust	Reserve No: 1036048 Public Purpose: Racecourse Notified: 19 April 1899 File Reference: 17/0320

Dawes Point Drinking Fountain and Latrines (D1037568) Reserve Trust	Reserve No: 1037568 Public Purpose: Drinking Fountain and Latrines Notified: 17 September 1920 File Reference: 17/0320
Rappville Rubbish Depot and Sanitary Purposes (R87222) Reserve Trust	Reserve No: 87222 Public Purpose: Rubbish Depot and Sanitary Purposes Notified: 20 June 1969 File Reference: 17/0320
Tyalgum Rubbish Depot (R86530) Reserve Trust	Reserve No: 86530 Public Purpose: Rubbish Depot Notified: 17 November 1967 File Reference: 17/0320
Lawrence Rubbish Depot (R94224) Reserve Trust	Reserve No: 94224 Public Purpose: Rubbish Depot Notified: 23 January 1981 File Reference: 17/0320
Nambucca Heads Public Pound Purposes (R75538) Reserve Trust	Reserve No: 75538 Public Purpose: Public Pound Purposes Notified: 09 January 1953 File Reference: 17/0320
Coramba Night Soil Depot (R49327) Reserve Trust	Reserve No: 49327 Public Purpose: Night Soil Depot Notified: 08 October 1913 File Reference: 17/0320
Brunswick Heads Night Soil Depot (R48640) Reserve Trust	Reserve No: 48640 Public Purpose: Night Soil Depot Notified: 05 March 1913 File Reference: 17/0320
Mumbil Drainage (R88583) Reserve Trust	Reserve No: 88583 Public Purpose: Drainage Notified: 12 May 1972 File Reference: 17/0320

[n2018-1693]

**ROADS ACT 1993**

## Section 257

## ORDER

## Correction of Defective Instrument

As per the “Notification of Closing of a Road” 15/05626 which appeared in Government Gazette No 46 dated 27 April 2018, folio 2722, part of the description is hereby amended. Under heading of “description” the words “County – Clarendon”; are deleted and replaced with “County – Goulburn”.

[n2018-1694]

---



---

## Other Government Notices

---



---

### ASSOCIATIONS INCORPORATION ACT 2009

Cancellation of registration pursuant to section 80

TAKE NOTICE that RANDWICK/WAVERLEY COMMUNITY TRANSPORT GROUP INC (Y0247245) became registered under the *Corporations Act 2001* as RANDWICK WAVERLEY COMMUNITY TRANSPORT GROUP LIMITED (613 247 260), a company limited by guarantee, on 19 July 2016, and accordingly its registration under the *Associations Incorporation Act 2009* is cancelled as of that date.

Jodie Matheson  
 Delegate of the Commissioner,  
 NSW Fair Trading  
 15 May 2018

[n2018-1695]

---

### ASSOCIATIONS INCORPORATION ACT 2009

Cancellation of incorporation pursuant to section 74

TAKE NOTICE that the incorporation of the following associations is cancelled by this notice pursuant to section 74 of the *Associations Incorporation Act 2009*.

AUDIOCRAFT INCORPORATED	INC1601412
BLUE RIDGE SCHOOL PARENTS AND FRIENDS ASSOCIATION INCORPORATED	INC9881939
BOAMBEE EAST PHILATELIC SOCIETY INCORPORATED	INC9895442
CAKE DECORATORS GUILD OF NSW – BATHURST BRANCH INCORPORATED	Y2313105
Castle Hill Hockey Club Incorporated	INC9876265
COOTAMUNDRA TOY LIBRARY INCORPORATED	INC9885980
HWA YEN BUDDHIST INSTITUTE INCORPORATED	INC9884570
KEMPSEY KIDS ASSOCIATION INCORPORATED	INC9896855
LEADING YOUTH INCORPORATED	INC9886013
ORANGE FLORAL ART GROUP INCORPORATED	Y1666704
ROTARY CLUB OF LAKE MACQUARIE INCORPORATED	INC1500521
TENTERFIELD & DISTRICT VISITORS ASSOCIATION INC	Y0755810

Cancellation is effective as at the date of gazettal.

Dated this 16 May 2018.

Robyne Lunney  
 Delegate of the Commissioner  
 NSW Fair Trading

[n2018-1696]

---

### ASSOCIATIONS INCORPORATION ACT 2009

Cancellation of registration pursuant to section 80

TAKE NOTICE that ADVANCE DIVERSITY SERVICES INC Y1410409 became registered under the *Corporations Act 2001* as ADVANCE DIVERSITY SERVICES LIMITED ACN 625 110 661, a company limited by guarantee, on 23 March 2018, and accordingly its registration under the *Associations Incorporation Act 2009* is cancelled as of that date.

Robyne Lunney  
 Delegate of the Commissioner,  
 NSW Fair Trading  
 16 May 2018

[n2018-1697]

**ASSOCIATIONS INCORPORATION ACT 2009**

## Cancellation of registration pursuant to section 80

TAKE NOTICE that VERITAS HOUSE INCORPORATED INC Y0231708 became registered under the *Corporations Act 2001* as VERITAS HOUSE LTD ACN 625 815 803, a company limited by guarantee, on 23 March 2018, and accordingly its registration under the *Associations Incorporation Act 2009* is cancelled as of that date.

Robyne Lunney  
 Delegate of the Commissioner,  
 NSW Fair Trading  
 27 April 2018

[n2018-1698]

**ASSOCIATIONS INCORPORATION ACT 2009**

## Cancellation of Registration pursuant to Section 76

TAKE NOTICE that the registration of the following associations is cancelled by this notice pursuant to section 76 of the *Associations Incorporation Act 2009*.

AUSTRALIAN CITIZENS RADIO EMERGENCY MONITORS INCORPORATED	INC9885167
BACK 'O' BOURKE BOAR BUSTER INCORPORATED	INC1600815
BALMAIN BOYS INCORPORATED	INC1600446
CASTLEREAGH TENNIS CLUB INCORPORATED	INC9886363
CESSNOCK LADIES PROBUS CLUB INCORPORATED	INC9892079
CHRIST TO THE WORLD INCORPORATED	INC9886140
COBAR ENTERPRISE FACILITATION INCORPORATED	INC9888282
COMMUNITY TECHNOLOGY CENTRE AT TOCUMWAL INCORPORATED	INC9879488
CONDOBOLIN RIFLE CLUB INCORPORATED	INC9876047
CROOKWELL AMATEUR DRAMATIC SOCIETY INC	Y1384815
CSA TRAINING SERVICES INCORPORATED	Y1213900
DEAF CRICKET AUSTRALIA INCORPORATED	INC9878728
ECOFISHERS INCORPORATED	INC9884398
ELEEBANA TENNIS CLUB INC	Y1106508
EMPOWER INCORPORATED	INC9890192
ERITREAN YOUTH ASSOCIATION OF NSW INCORPORATED	INC9889267
ICOMMUNITY SYDNEY INCORPORATED	INC1600543
KATIE MAC FUNDRAISER INCORPORATED	INC1501108
MANLY COMMUNITY GARDENERS INCORPORATED	INC1501124
MOREE KENNEL CLUB INCORPORATED	Y2127442
NSW ASSOCIATION FOR GIFTED AND TALENTED CHILDREN INC	Y0470342
NSW COMMODORE OWNERS CLUB INCORPORATED	INC9885357
SUTHERLAND GALAXY FUTSAL CLUB INCORPORATED	INC1600316
THE AUSTRALIAN BANGLADESH PUBLIC AFFAIRS COMMITTEE INCORPORATED	INC1600056
THE MORUYA AMATEUR BASKETBALL ASSOCIATION INCORPORATED	Y0660238
WALCHA COMMUNITY RADIO INCORPORATED	INC1501138



WELLINGTON NETBALL INC	Y1418630
WINDSOR CRICKET CLUB INCORPORATED	INC9889405
WINE COUNTRY CRICKET CLUB INCORPORATED	INC9880715
WOODBURN WOLVES FOOTBALL CLUB INCORPORATED	Y2808216
WOOLLOOMOOLOO COMMUNITY ASSOCIATION INCORPORATED	INC1501068

Cancellation is effective as at the date of gazettal.

Dated this 16th day of May 2018.

Christine Gowland  
 Delegate of the Commissioner  
 NSW Fair Trading

[n2018-1699]

## CHILDREN'S COURT OF NEW SOUTH WALES

### Practice Note No. 12

#### Criminal proceedings in the Children's Court

#### 1. Commencement

1.1 This Practice Note commences on 18 May 2018.

#### 2. Objective

2.1 This Practice Note sets out the procedure to be followed for criminal proceedings in the Children's Court.

#### 3. Application

3.1 This Practice Note applies to criminal proceedings commenced on or after 30 April 2018.

#### 4. Definitions

4.1 In this Practice Note

**Committal proceedings** means a hearing before a magistrate for the purpose of deciding whether a person charged with an indictable offence should be committed for trial or sentence under Division 3A of the *Children (Criminal Proceedings) Act 1987*.

**Case conference** means a conference held between the lawyer for the young person and the prosecutor under Division 5 of Part 2 of Chapter 3 of the *Criminal Procedure Act 1986*.

**Case conference certificate** means a document pursuant to s 75 of the *Criminal Procedure Act 1986* in the prescribed form.

**Charge certificate** means a document pursuant to s 66 (1) of the *Criminal Procedure Act 1986* in the prescribed form.

**Indictable offence** means an offence that may be prosecuted on indictment, as defined in s 3 of the *Criminal Procedure Act 1986*.

**Serious children's indictable offence (SCIO)** means an offence as defined in s 3 of the *Children (Criminal Proceedings) Act 1987*.

**Serious children's indictable offence committal proceedings** means proceedings before a magistrate for the purpose of committing a person charged with a serious children's indictable offence conducted under Part 2 of Chapter 3 of the *Criminal Procedure Act 1886*.

**Summary proceedings** means any criminal proceeding before the Children's Court other than committal proceeding or serious children's indictable offence committal proceeding.

#### 5. Case management of criminal proceedings

5.1 Criminal proceedings in the Children's Court are to progress as expeditiously as possible.

5.2 The following timetables are to apply to all criminal proceedings in the Children's Court unless the Court is satisfied that it is in the interests of justice to depart from a timetable specified in this Practice Note.

- 5.3 In particular, where a young person is in custody the timeframes specified in this Practice Note should be shortened to the fullest extent possible.
- 6. Summary proceedings**
- 6.1 Pursuant to s 31(1) of the *Children (Criminal Proceedings) Act 1987* an offence before the Children's Court will be dealt as a summary proceeding under Chapter 4 of the *Criminal Procedure Act 1986* unless;
- it is a serious children's indictable offence or
  - unless and until it is to be dealt with as a committal proceeding under s 31(2), (3) or (5) of the *Children (Criminal Proceedings) Act 1987*.
- 6.2 If the young person pleads not guilty in a summary proceeding the Court will direct:
- the prosecutor to serve the brief of evidence within **4 weeks**, and
  - the Court will adjourn the case for **7 weeks** to allow the young person to reply to the brief, unless;
- it is an offence for which a brief is not required under clause 24 of the *Criminal Procedure Regulation 2017* or
  - the offence is a domestic violence offence as defined in section 11 of the *Crimes (Domestic and Personal Violence) Act 2007* but is not a prescribed sexual offence as defined by section 3 of the *Criminal Procedure Act 1986* (see paragraph 7).
- 6.3 On the next court date if the young person maintains his or her plea of not guilty the case will be listed for hearing at the earliest opportunity.
- 6.4 If the young person pleads guilty or the Court finds the young person guilty the Court may sentence the young person on the same day or the case may be adjourned for sentence.
- 6.5 If the Court directs that a background report be prepared by Juvenile Justice the Court will adjourn the case:
- for **6 weeks** in the case of a young person who is not in custody; and
  - 2 weeks** in the case of a young person who is in custody.
- 7. Summary proceedings for domestic violence offences**
- 7.1 Where a young person is charged with a domestic violence offence as defined in section 11 of the *Crimes (Domestic and Personal Violence) Act 2007*, the following procedure will apply instead of the procedure referred to in paragraph 6.2 and 6.3 except where the offence is a prescribed sexual offence as defined by section 3 of the *Criminal Procedure Act 1986*.
- 7.2 The prosecution shall serve on the young person at the first available opportunity and not later than the first mention date in court, a copy of the mini brief of evidence upon which the prosecution relies. The mini brief may be served upon the young person's lawyer.
- 7.3 The mini brief is to include:
- the alleged facts;
  - a copy of the victim's statement; and
  - any photographs on which the prosecution will rely.
- 7.4 The Children's Court may require the young person to enter a plea at the first time the matter is mentioned in court.
- 7.5 If no plea can be entered at that time because the young person has not had a reasonable opportunity to view the recorded statement or obtain legal advice, the Court will allow an adjournment of not more than 14 days for a plea to be entered.
- 7.6 If the young person pleads not guilty the Court will:
- set a hearing date; and
  - direct that the balance of the brief be served not less than 14 days before the date fixed for hearing, in accordance with s 183 of the *Criminal Procedure Act 1986*.
- 7.7 Where the defendant is legally represented, within 7 days of the service of the balance of the brief, the prosecutor should be advised of which witnesses are required for cross-examination and which, if any, witnesses statements can be tendered without the need to call them for cross-examination.

**8. Committal proceedings under Division 3A of the *Children (Criminal Proceedings) Act 1987***

- 8.1 If a prosecutor intends to make a submission to the Children's Court that the Court should consider exercising its discretion under s 31(3) or (5) of the *Children (Criminal Proceedings) Act 1987* the prosecutor is to advise the young person and the Court at the earliest opportunity and no later than:
- a) in respect of a s 31(5) application: the time that a guilty plea is entered for the offence(s) for which the application relates and the matter is adjourned for a background report;
  - b) in respect of a s 31(3) application: the time that the Court adjourns the matter for a summary hearing.
- 8.2 If the young person intends to inform the Children's Court that he or she wishes to have the case dealt with according to law under s 31(2) the young person is to notify the prosecutor and the Children's Court at the earliest opportunity.

**9. Committal proceedings for serious children's indictable offences**

- 9.1 These clauses apply to proceedings that contain at least one SCIO offence, where all Court Attendance Notices/offences in the proceedings commenced on or after 30 April 2018.
- 9.2 On the first court appearance the Court will:
- a) direct the prosecutor to serve the brief of evidence within **8 weeks**; and
  - b) the Court will adjourn the case for **8 weeks**.
- 9.3 On the second court appearance the Court will:
- a) confirm that the brief has been served by the prosecutor; and
  - b) will adjourn the case for **6 weeks** to allow for the filing of the charge certificate.
- 9.4 On the third court appearance:
- a) the prosecutor will file the charge certificate; and
  - b) unless a plea of guilty is entered the Court will adjourn the case for **8 weeks** to allow the case conference to occur within the first **6 weeks** of that period.
- 9.5 If the parties are unable to advise the Court the date set for the case conference at the time of the adjournment the proceedings are to be adjourned for **7 days** (or the sitting day closest to 7 days where the Court is not scheduled to sit in 7 days) to enable the setting of a date for the case conference.
- 9.6 Where an application is made for the examination of a prosecution witness the Court will appoint a hearing date for determination of the application **within 4 weeks** or as soon as practicable.
- 9.7 The Court will then direct the applicant to file and serve written submissions in support of the application within **2 weeks**.
- 9.8 The prosecution is to file and serve a reply to the written submissions no later than **48 hours** prior to the hearing date.
- 9.9 The application should not delay the case conference.
- 9.10 Following the case conference there will be a final court appearance at which the prosecutor is to file:
- a) a case conference certificate; and
  - b) any amended charge certificate;
- to enable the judicial officer to commit the young person for trial or sentence under Division 8 of Part 2 of Chapter 3 of the *Criminal Procedure Act 1986*.

Judge Peter Johnstone  
President, Children's Court of NSW

Date: 11 May 2018

[n2018-1700]

**CO-OPERATIVE HOUSING AND STARR-BOWKETT SOCIETIES ACT 1998**

Section 601AA(4) of the Corporations Act 2001 as applied by  
section 177 of the Co-operative Housing and Starr-Bowkett Societies Act 1998

NOTICE OF PROPOSED DEREGISTRATION – Voluntary

**STARR-BOWKETT SOCIETY DETAILS**

The Starr-Bowkett Co-operative Bicentenary Home Loans Society Limited

**NOTICE**

The Registrar has received an application to deregister the Starr-Bowkett Society under section 601AA of the *Corporations Act 2001* as applied by section 177 of the *Co-operative Housing and Starr-Bowkett Societies Act 1998*.

The Registrar may deregister the Starr-Bowkett when two months have passed since publication of this Notice in the NSW Government Gazette

Dated this 16th day of May 2018 at Bathurst.

Christine Gowland  
Director, Registry Services  
DELEGATE OF THE REGISTRAR OF CO-OPERATIVES

[n2018-1701]

---

**CO-OPERATIVE HOUSING AND STARR-BOWKETT SOCIETIES ACT 1998**

Section 601AA(4) of the Corporations Act 2001 as applied by  
section 177 of the Co-operative Housing and Starr-Bowkett Societies Act 1998

NOTICE OF PROPOSED DEREGISTRATION – Voluntary

**STARR-BOWKETT SOCIETY DETAILS**

The Starr-Bowkett Co-operative Home Loans Society No. 6 Limited

**NOTICE**

The Registrar has received an application to deregister the Starr-Bowkett Society under section 601AA of the *Corporations Act 2001* as applied by section 177 of the *Co-operative Housing and Starr-Bowkett Societies Act 1998*.

The Registrar may deregister the Starr-Bowkett when two months have passed since publication of this Notice in the NSW Government Gazette

Dated this 16th day of May 2018 at Bathurst.

Christine Gowland  
Director, Registry Services  
DELEGATE OF THE REGISTRAR OF CO-OPERATIVES

[n2018-1702]

---

**CO-OPERATIVES NATIONAL LAW (NSW)**

Notice of issue of Certificate of Registration  
of a Corporation as a Co-operative

NOTICE is hereby given under section 33 of the *Co-operatives National Law (NSW)* that BANKSTOWN CANTERBURY COMMUNITY TRANSPORT CO-OPERATIVE LIMITED (NSWC 32669), was issued with a certificate of registration as a co-operative on 23 March 2018.

The co-operative was formerly registered as an incorporated association under the *Associations Incorporation Act 2009* under the name BANKSTOWN CANTERBURY COMMUNITY TRANSPORT INCORPORATED (Y0905820),

The registration of the co-operative took effect on deregistration of the incorporated association under the *Associations Incorporation Act 2009* on 6 April 2018.

Delegate of the Registrar  
NSW Fair Trading  
16 May 2018

[n2018-1703]

---

**GEOGRAPHICAL NAMES ACT 1966**

PURSUANT to the provisions of Section 10 of the *Geographical Names Act 1966*, the Geographical Names Board has this day assigned the name listed hereunder as a geographical name.

*Vanguard Park* for a Reserve on the corner of Campbelltown Road and Zouch Road, in the locality of Edmondson Park.

The position and extent for this feature is recorded and shown within the Geographical Names Register of New South Wales. This information can be accessed through the Board's website at [www.gnb.nsw.gov.au](http://www.gnb.nsw.gov.au)

NARELLE UNDERWOOD  
Chair  
Geographical Names Board  
PO Box 143  
BATHURST NSW 2795

[n2018-1704]

---

**GEOGRAPHICAL NAMES ACT 1966**

PURSUANT to the provisions of Section 10 of the *Geographical Names Act 1966*, the Geographical Names Board has this day assigned the names listed hereunder as geographical names.

<i>Circular Quay Light Rail Stop</i>	Located on Alfred Street opposite Circular Quay Railway Station
<i>Bridge Street Light Rail Stop</i>	Located on George Street between Bridge Street and Jamison Street
<i>Wynyard Light Rail Stop</i>	Located on George Street opposite Wynyard Station between Hunter Street and King Street
<i>QVB Light Rail Stop</i>	Located on George Street opposite the Queen Victoria Building between Market Street and Park Street
<i>Town Hall Light Rail Stop</i>	Located on George Street near Town Hall Railway Station between Park Street and Bathurst Street
<i>Chinatown Light Rail Stop</i>	Located on George Street near the intersection with Campbell Street
<i>Haymarket Light Rail Stop</i>	Located at Rawson Place which runs between George Street and Pitt Street
<i>Central Chalmers Street Light Rail Stop</i>	Located on Chalmers Street adjacent to Central Station
<i>Surry Hills Light Rail Stop</i>	Located on Devonshire Street near the intersection with Marlborough Street
<i>Moore Park Light Rail Stop</i>	Located on Anzac Parade near the intersection with Lang Road
<i>Royal Randwick Light Rail Stop</i>	Located on Alison Road near the intersection with Darley Road
<i>Wansey Road Light Rail Stop</i>	Located on Alison Road at the intersection with Wansey Road and Prince Street
<i>UNSW High Street Light Rail Stop</i>	Located on High Street opposite the upper campus of UNSW
<i>Randwick Light Rail Stop</i>	Located on High Street near the intersection with Avoca Street
<i>ES Marks Light Rail Stop</i>	Located on Anzac Parade near the intersection with Carlton Street
<i>UNSW Anzac Parade Light Rail Stop</i>	Located on Anzac Parade near the lower campus of UNSW
<i>Nine Ways Light Rail Stop</i>	Located on Anzac Parade south of Rainbow Street near the Nine Ways roundabout

The position and extent for these features is recorded and shown within the Geographical Names Register of New South Wales. This information can be accessed through the Board's website at [www.gnb.nsw.gov.au](http://www.gnb.nsw.gov.au)

NARELLE UNDERWOOD  
Chair  
Geographical Names Board  
PO Box 143  
BATHURST NSW 2795

[n2018-1705]

---

### **GEOGRAPHICAL NAMES ACT 1966**

PURSUANT to the provisions of Section 10 of the *Geographical Names Act 1966*, the Geographical Names Board has this day assigned the name listed hereunder as a geographical name.

*Ganyaba Reserve* for a reserve located adjacent to Gawul Circuit and Sandy Point Road in the locality of Corlette.

*Corlette Hill* for a hill located within the proposed Ganyaba Reserve. The hill rises to an elevation of approximately 66 metres and is located adjacent to Gawul Circuit in the locality of Corlette.

The position and extent for this feature is recorded and shown within the Geographical Names Register of New South Wales. This information can be accessed through the Board's website at [www.gnb.nsw.gov.au](http://www.gnb.nsw.gov.au)

NARELLE UNDERWOOD  
Chair  
Geographical Names Board  
PO Box 143  
BATHURST NSW 2795

[n2018-1706]

---

### **RESTRICTED PREMISES ACT 1943**

#### Declaration by Supreme Court in relation to premises

On 30 April 2018, the Supreme Court of New South Wales declared that the premises identified by NSW Land Registry Services as Folio 2/SP39554 and known as Unit 2 of 13 Smith Street, Emu Plains in the State of New South Wales are premises to which Part 2 of the *Restricted Premises Act 1943* (NSW) applies, for the predominant reason that reputed criminals have attended or are likely to attend the premises.

[n2018-1707]

# COUNCIL NOTICES

## BEGA VALLEY SHIRE COUNCIL

### ROADS ACT 1993

#### Naming of Roads

Notice is hereby given that Bega Valley Shire Council, pursuant to section 162 of the *Roads Act 1993*, has officially named the road(s) as shown hereunder:

Name	Locality
JACKSONIA GROVE	Bega
<b>Description</b>	
Section of Bridge Street Bega running East West along the river bed in the township of Bega.	

LEANNE BARNES, General Manager, Bega Valley Shire Council, PO Box 492, BEGA NSW 2550

GNB Ref: 0099

[n2018-1708]

## KEMPSEY SHIRE COUNCIL

### ROADS ACT 1993

#### Naming of Roads

Notice is hereby given that Kempsey Shire Council, pursuant to section 162 of the *Roads Act 1993*, has officially named the road(s) as shown hereunder:

Name	Locality
BREEZE WAY	Verges Creek
<b>Description</b>	
Intersection of South West Rocks Road and Old Station Road Verges Creek, travel approx 3.6klm in an easterly direction until Old station Rd intersects with Harold Circuit on the right hand side. A new subdivision is being constructed here. The proposed road will be located in the south/eastern area of the development on the boundary with Lot 1 DP581868 known as 372 Old Station Road.	

CRAIG MILBURN, General Manager, Kempsey Shire Council, 22 Tozer Street, WEST KEMPSEY NSW 2440

GNB Ref: 0097

[n2018-1709]

## MID-WESTERN REGIONAL COUNCIL

### ROADS ACT 1993

#### Naming of Roads

Notice is hereby given that Mid-Western Regional Council, pursuant to section 162 of the *Roads Act 1993*, has officially named the road(s) as shown hereunder:

Name	Locality
GREENHILLS SWAMP LANE	Upper Growee
<b>Description</b>	
Right of Way running west off Bylong Valley Way over Lot 70 DP 755448 then north up to Lot 4 DP 1084297 then west and north over Lot 4 to join the road reserve running north between Lot 4 and Lot 109 P 755448 then running east and terminating approximately 380 metres along the road reserve north of Lot 4.	

BRAD CAM, General Manager, Mid-Western Regional Council, PO Box 156, 86 Market Street, MUDGEE NSW 2850

GNB Ref: 0096

[n2018-1710]

**NEWCASTLE CITY COUNCIL**

Roads Act 1993, Section 16

Dedication of Land as Public Road

NOTICE is hereby given that in accordance with the provisions of section 16 of the *Roads Act 1993*, the land held by Council as described in the Schedule below is hereby dedicated as public road.

JEREMY BATH, Chief Executive Officer, Newcastle City Council, PO Box 489, Newcastle, NSW 2300.

**SCHEDULE**

The land comprising streets known as Baruda Street and Gregson Avenue at Mayfield West, in the Parish of Newcastle, County of Northumberland, shown as road on DP 978396, as shown highlighted on the attached plan.



[n2018-1711]

**SINGLETON COUNCIL**

ROADS ACT 1993, Section 10

Local Government Act 1993 Section 47F(2)(a)

Dedication of Land as Public Road for the Purposes of Road Widening

NOTICE is hereby given by Singleton Council, in pursuant to Section 10 of the *Roads Act 1993*, and Section 47F(2)(a) of the *Local Government Act 1993* that it dedicates the land described in the Schedule below as public road for the purposes of road widening. JASON LINNANE, General Manager, Singleton Council, PO Box 314, SINGLETON, NSW 2330.

**SCHEDULE**

The following piece or parcel of land known as:

- Lot 45 DP 755209 in the Council of Singleton, Parish of Belford, County of Northumberland;
- Lot 47 DP 1128981 in the Council of Singleton, Parish of Belford, County of Northumberland;
- Lot 62 DP 856636 in the Council of Singleton, Parish of Ovingham, County of Northumberland;
- Lot 64 DP 856636 in the Council of Singleton, Parish of Ovingham, County of Northumberland;
- Lot 74 DP 610251 in the Council of Singleton, Parish of Rothbury, County of Northumberland;

[n2018-1712]



**SNOWY VALLEYS COUNCIL**

**ROADS ACT 1993**

**Naming of Roads**

Notice is hereby given that Snowy Valleys Council, pursuant to section 162 of the *Roads Act 1993*, has officially named the road(s) as shown hereunder:

<b>Name</b>	<b>Locality</b>
ROSELLA LANE	BATLOW
<b>Description</b>	
The road is located within the former Tumut Shire LGA which has now been merged with Tumbarumba Shire to become Snowy Valleys Council. The datum point for the subject road is at Golden Grove Road between Lots 353 DP757214 and 354 DP757214. The road then continues in an easterly direction for approximately 150m before terminating.	

Spatial coordinates are MGA GDA94 Zone 55

xMin,yMin 602930.3,6069245.5

xMax,yMax 603063.3,6069287.0

Matthew Hyde, General Manager, Snowy Valleys Council, 76 Capper St, TUMUT NSW 2720

[n2018-1713]

## TEMORA SHIRE COUNCIL

## ROADS ACT 1993

## Naming of Roads

Notice is hereby given that Temora Shire Council, pursuant to section 162 of the *Roads Act 1993*, has officially named the road(s) as shown on the respective Temora Shire Council road map:

Name	Locality
AIRPORT STREET	Temora
ALLENBY STREET	Temora
ALTUS ROAD	Bectric, Tara
ANZAC STREET	Temora
APOLLO PLACE	Temora
ARIAH STREET	Ariah Park
ASHELFORD STREET	Temora
ASHTON STREET	Ariah Park
ASHTON STREET	Temora
ASQUITH STREET	Temora
AURORA STREET	Temora
AUSTRAL STREET	Temora
BACK ARIAH PARK ROAD	Ariah Park, Quandary
BACK MIMOSA ROAD	Mimosa, Sebastopol, Temora
BACK SPRINGDALE ROAD	Combaning, Springdale
BAKER STREET	Temora
BAKERS ROAD	Temora
BALDWINS ROAD	Grogan, Narraburra
BARBYS LANE	Sebastopol
BARNES STREET	Ariah Park
BARTONDALE ROAD	Temora
BEATTIE STREET	Temora
BEELAH STREET	Temora
BELLEVUE STREET	Temora
BERTELSMEIRS ROAD	Temora
BISHOPS ROAD	Combaning
BOGINDERRA ROAD	Grogan, Narraburra, Trungley Hall
BOOTH'S ROAD	Combaning, Grogan, Narraburra
BOUNDARY RANGE ROAD	Sebastopol
BOUNDARY ROAD	Temora
BOYD'S ROAD	Springdale, Stockinbingal
BRAMPTON STREET	Temora
BRAYS ROAD	Narraburra, Temora
BREWERS ROAD	Morangarell
BRIDGES STREET	Temora
BRITANNIA STREET	Temora

BROUGHTON STREET	Ariah Park
BRYCES HILL ROAD	Ariah Park
BULK HEAD ROAD	Temora
BUNDAWARRAH ROAD	Narraburra, Temora
BURLEY GRIFFIN WAY	Ariah Park, Beckom, Pucawan, Quandary, Temora
BURLEY GRIFFIN WAY	Combaning, Springdale, Stockinbingal, Temora
BUTLERS ROAD	Barmedman
BYRNES ROAD	Mimosa
BYRON STREET	Temora
CAMP STREET	Temora
CAMPBELLS LANE	Pucawan
CAMPS LANE	Ariah Park, Quandary
CANTYS LANE	Quandary
CARSON STREET	Temora
CEDAR ROAD	Gidginbung, Pucawan, Quandary, Temora
CEDAR STREET	Temora
CEMETERY ROAD	Ariah Park
CENTENARY PLACE	Temora
CHAMBERS ROAD	Bectric
CHELLINGTON ROAD	Morangarell, Narraburra
CHIFLEY STREET	Temora
CHOWNS ROAD	Combaning, Dirnaseer
CLARKE STREET	Temora
CODDINGTONS LANE	Temora
COLLINS ROAD	Bectric
COMBANING ROAD	Combaning, Dirnaseer, Erin Vale, Junee Reefs
COMBANING SCHOOL ROAD	Combaning, Springdale
COMMON ROAD	Ariah Park
COOLAMON STREET	Ariah Park
COOTAMUNDRA ROAD	Temora
COPELAND STREET	Temora
CRONINS LANE	Grogan
CROWLEY STREET	Temora
DAFFODIL STREET	Temora
DAIRY STREET	Temora
DAVEYS ROAD	Ariah Park
DAVIDSON STREET	Ariah Park
DAVIDSONS ROAD	Grogan
DE BOOS STREET	Temora
DEAKIN STREET	Ariah Park
DELAVAN STREET	Temora

DENNISS ROAD	Bectric
DERCARTS LANE	Mimosa
DERRICKS ROAD	Temora
DEUTCHER STREET	Temora
DINGA DINGI ROAD	Springdale, Stockinbingal
DIRNASEER ROAD	Bethungra, Combaning, Cootamundra, Dirnaseer, Junee Reefs
DONALDSONS LANE	Combaning
DOOLANS ROAD	Grogan
DUNNS ROAD	Bectric, Mimosa
DURHAMS LANE	Grogan
FERGUSONS ROAD	Combaning, Grogan, Springdale
FIELDS LANE	Gidginbung
FIRMANS LANE	Bectric, Tara
FISHER STREET	Temora
FISHERS ROAD	Combaning
FORBUTTS ROAD	Gidginbung, Pucawan
FORCKS ROAD	Trungley Hall
FORREST STREET	Temora
FRATERS SPEEDWAY	Grogan
FRENCH STREET	Temora
FRITSCHS ROAD	Narraburra
GARDNER STREET	Temora
GARDNERS ROAD	Ariah Park
GARVINS LANE	Ariah Park
GAUNTS LANE	Ariah Park, Quandary
GAYNORS ROAD	Ariah Park, Quandary
GEORGE STREET	Ariah Park
GEORGE STREET	Temora
GILES LANE	Bectric, Mimosa
GILES STREET	Temora
GLASSOP STREET	Temora
GLOUCESTER STREET	Temora
GLYNBURN ROAD	Temora
GOESCHS LANE	Narraburra
GOLDERS ROAD	Mimosa
GOLDFIELDS WAY	Erin Vale, Junee Reefs, Old Junee, Sebastopol, Temora
GRANTS LANE	Mimosa
GREENBERGERS LANE	Trungley Hall
GREENS LANE	Stockinbingal
GREY STREET	Temora
GUMMERS ROAD	Ariah Park, Bectric, Quandary, Tara
GUTHRIES LANE	Bectric

HADDRILLS ROAD	Ariah Park, Walleroobie
HAIG STREET	Temora
HARMON STREET	Ariah Park
HARPERS ROAD	Ariah Park
HARRISON STREET	Ariah Park
HAUSLERS ROAD	Springdale
HEINRICH ROAD	Narraburra
HINDE STREET	Temora
HODGES ROAD	Mimosa
HOLBROOK STREET	Temora
HOMESTEAD ROAD	Grogan
HOPETOUN STREET	Ariah Park
HOSKINS STREET	Temora
HYDE STREET	Temora
INDUSTRIAL AVENUE	Temora
JAMES STREET	Temora
JELLCOE STREET	Temora
JEPSONS ROAD	Bectric
JOBLINGS LANE	Ariah Park
JOFFRE STREET	Temora
JOHN RANDS PLACE	Temora
JUNEE ROAD	Temora
KEITHS ROAD	Sebastopol
KELLOWS ROAD	Mimosa, Temora
KELVIN GROVE SCHOOL ROAD	Combaning, Springdale
KILEYS ROAD	Gidginbung
KILLARNEY STREET	Temora
KING STREET	Temora
KITCHENER ROAD	Temora
KURRAJONG STREET	Temora
LANGES ROAD	Bectric
LAWSON ROAD	Temora
LEARY PLACE	Temora
LEONARDS ROAD	Combaning, Dirnaseer, Sebastopol
LITTLE ARIAH STREET	Ariah Park
LITTLE ASHTON STREET	Ariah Park
LITTLE AURORA STREET	Temora
LITTLE BAKER STREET	Temora
LITTLE BELLEVUE STREET	Temora
LITTLE CAMP STREET	Temora
LITTLE COOLAMON STREET	Ariah Park
LITTLE CROWLEY STREET	Temora
LITTLE DEBOOS STREET	Temora
LITTLE GEORGE STREET	Ariah Park

LITTLE GREY STREET	Temora
LITTLE HARMON STREET	Ariah Park
LITTLE HOPETOUN STREET	Ariah Park
LITTLE HOSKINS STREET	Temora
LITTLE MACGREGOR STREET	Temora
LITTLE MANSFIELD ROAD	Temora
LITTLE MAXWELL STREET	Ariah Park
LITTLE NOTTINGHAM ROAD	Temora
LITTLE OAK STREET	Temora
LITTLE PITT STREET	Ariah Park
LITTLE REID STREET	Ariah Park
LITTLE SHERWOOD ROAD	Temora
LITTLE TWYNAM STREET	Temora
LITTLE VESPER STREET	Temora
LOFTUS STREET	Temora
LONGS ROAD	Mimosa
LUCAS STREET	Temora
MACAULEY STREET	Temora
MACGREGOR STREET	Temora
MANDAMAH STREET	Ariah Park
MANSFIELD ROAD	Temora
MARNOO ROAD	Mimosa
MATHEWS STREET	Temora
MAXWELL STREET	Ariah Park
MAXWELLS LANE	Tara
MCCABES LANE	Grogan, Springdale
MCCRONES ROAD	Combaning
MCDOUGALLS ROAD	Temora
MCLEODS ROAD	Quandary
MCPHANNS LANE	Methul, Tara, Wallerobie
MEAGHER STREET	Temora
MILLS ROAD	Temora
MILVALE ROAD	Berthong, Burrangong, Grogan, Memagong, Milvale, Narraburra, Stockinbingal, Temora, Young
MIMOSA POST OFFICE ROAD	Mimosa
MIMOSA STATION ROAD	Mimosa
MIMOSA STREET	Temora
MIRROOL ROAD	Ariah Park
MORANGARELL ROAD	Grogan, Morangarell, Narraburra
MORTONS ROAD	Stockinbingal
MUIRS ROAD	Grogan
MULCAHYS ROAD	Combaning
NESS ROAD	Temora
NEWS ROAD	Combaning

NICHOLSON STREET	Temora
NIXONS ROAD	Reefton
NORTH STREET	Temora
NOTTINGHAM ROAD	Temora
OAK STREET	Temora
O'DWYERS LANE	Tara
OLD WAGGA NORTH ROAD	Ariah Park, Pucawan, Quandary
OLD WAGGA SOUTH ROAD	Mimosa, Pucawan
OLIVERS ROAD	Quandary
PARDEY STREET	Temora
PARKES STREET	Temora
PARRY DRIVE	Temora
PEARCE STREET	Temora
PEELS ROAD	Ariah Park, Beckom
PERRYS ROAD	Bectric
PINE LODGE ROAD	Temora
PINNACLE ROAD	Trungley Hall
PITT STREET	Ariah Park
PORTERS LANE	Springdale
PRINGLES ROAD	Ariah Park
REDMOND STREET	Temora
REES LANE	Barmedman
REES STREET	Ariah Park
REGANS ROAD	Barmedman
REID STREET	Ariah Park
REIDS ROAD	Springdale
REINHOLDS LANE	Temora
RESEARCH STATION ROAD	Temora
REYNOLDS LANE	Combaning, Temora
RIFLE RANGE ROAD	Temora
RODWAYS LANE	Temora
ROGERS ROAD	Ariah Park
RON MARTINS ROAD	Temora
ROSENA ROAD	Temora
RYANS ROAD	Tara
SANITARY DEPOT ROAD	Ariah Park
SCHLUNKES ROAD	Reefton, Trungley Hall
SCHMIDTS ROAD	Gidginbung, Quandary
SEYMOUR STREET	Ariah Park
SHARPE STREET	Temora
SHERIFFS ROAD	Combaning
SHERWOOD ROAD	Temora
SHOARDS ROAD	Grogan
SINCLAIRS ROAD	Combaning

SKIDMORE STREET	Temora
SLINGERS ROAD	Ariah Park, Gidginbung, Reefton
SMITHS LANE	Springdale, Stockinbingal
SPEIRS LANE	Reefton
SPITFIRE DRIVE	Temora
SPRINGDAM ROAD	Springdale
STEWARTS ROAD	Gidginbung, Reefton
STOCK ROUTE ROAD	Ariah Park, Mirrool
TARA-BECTRIC ROAD	Bectric, Pucawan, Quandary, Tara
TAYLORS ROAD	Gidginbung, Trungley Hall
TERLICHES ROAD	Springdale
TEWKESBURY ROAD	Temora
THANOWRING ROAD	Pucawan, Quandary, Temora
THANOWRING SCHOOL ROAD	Temora
THOM STREET	Temora
THOMPSONS LANE	Sebastopol, Temora
THORNES ROAD	Springdale
TIDDS LANE	Ariah Park
TIMMINS STREET	Temora
TONKIN STREET	Temora
TRAEGERS ROAD	Narraburra, Temora
TREVASKIS LANE	Ariah Park
TREWINS LANE	Narraburra
TRUNGLEY HALL POST OFFICE ROAD	Narraburra, Trungley Hall
TRUNGLEY HALL ROAD	Barmedman, Narraburra, Temora, Trungley Hall
TRUSKETT STREET	Temora
TURNERS ROAD	Ariah Park
TWYNAM STREET	Temora
TYNDALLS ROAD	Tara
VESPER STREET	Temora
VICTORIA STREET	Temora
VIEW STREET	Temora
VISTA AVENUE	Temora
WALKERS ROAD	Ariah Park
WATSON STREET	Temora
WATSONFORDE STREET	Temora
WATTLE STREET	Ariah Park
WATTLE STREET	Temora
WEISES ROAD	Ariah Park
WELLINGHAM PLACE	Temora
WELLMAN STREET	Ariah Park
WELLS ROAD	Pucawan
WESTS ROAD	Barmedman

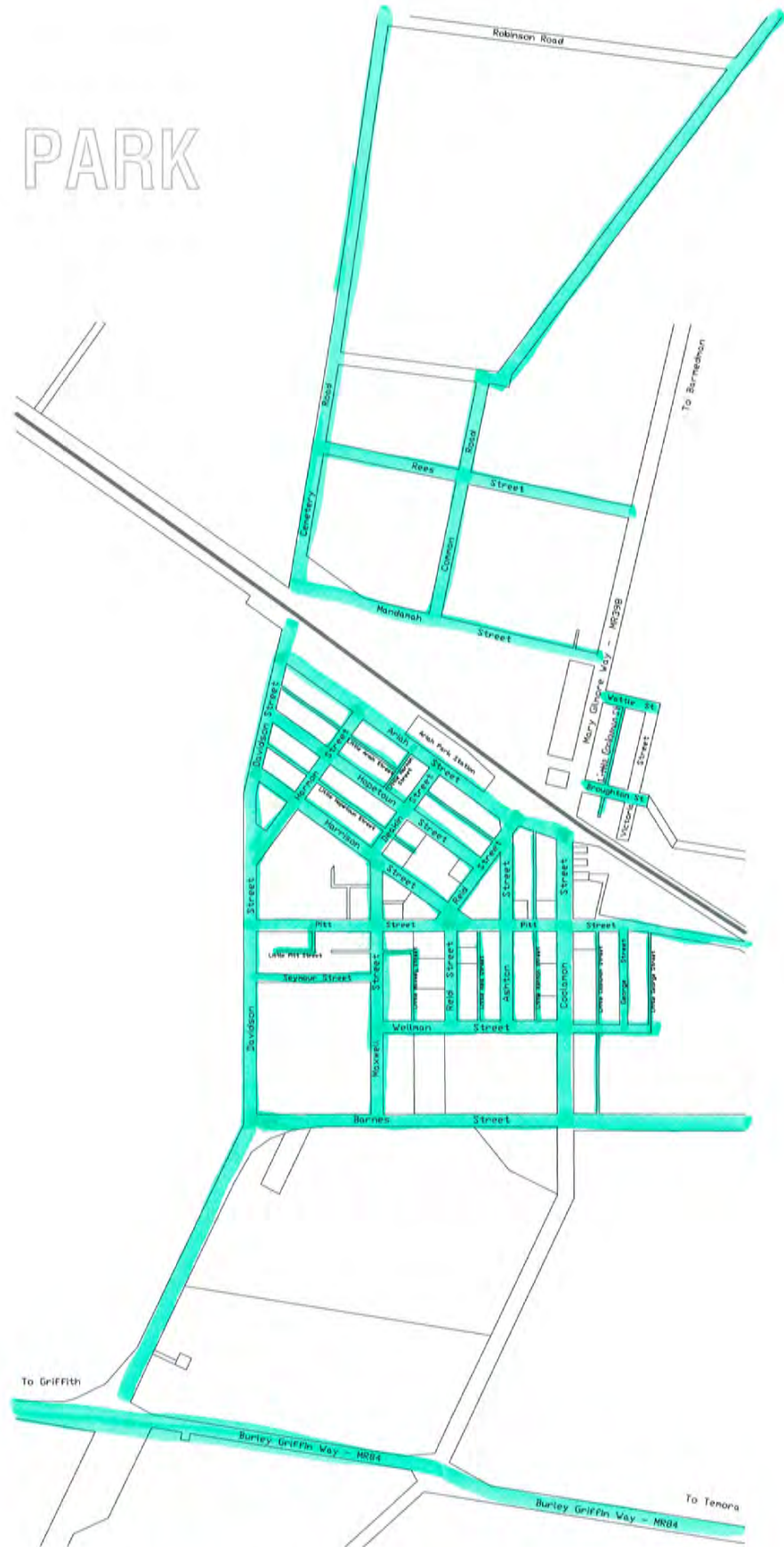


WHEAT STREET	Temora
WHITES ROAD	Springdale
WIENCKES ROAD	Grogan
WILESMITHS ROAD	Gidginbung
WILLIAMS ROAD	Mimosa
WILLIAMS STREET	Temora
WILLOW STREET	Temora
WILSONS ROAD	Stockinbingal
WINKLEYS ROAD	Mimosa
WYCHETTE LANE	Sebastopol
WYNDS LANE	Combaning, Sebastopol
YOUNG ROAD	Temora





# ARIAH PARK





# Springdale

Projection: GDA94 / MGA zone 55

Date: 4/05/2018

© Temora Shire Council.  
 All Rights Reserved. This map is a reproduction of the original map and is not a substitute for the original map. The map is provided for information only and does not constitute a guarantee of accuracy. The Council is not responsible for any errors or omissions in this map. The Council is not responsible for any loss or damage arising from the use of this map. The Council is not responsible for any loss or damage arising from the use of this map. The Council is not responsible for any loss or damage arising from the use of this map.

**TEMORA**  
 Temora Shire Council  
 100 Pitt St  
 TEMORA, NSW 2666  
 Australia  
 Tel: (02) 6992 1138  
 Fax: (02) 6992 1139  
 Web: www.temora.nsw.gov.au

[n2018-1714]

---

# PRIVATE NOTICES

## Other Private Notices

### CHANGE OF NAME

I, Harcharan Singh Gill of 33/45 Farnham road, Quakers Hill 2763, NSW have changed my name from Harcharan Singh to Harcharan Singh Gill since 21 Dec 2016. My name was changed under *Birth Deaths and Marriages Registration act 1995*. And the change of name certificate was issued by the registry of Births Deaths and Marriages.

[n2018-1715]