

# *Government Gazette*

of the State of  
New South Wales

**Number 72**  
**Friday, 20 July 2018**

---

The New South Wales Government Gazette is the permanent public record of official NSW Government notices. It also contains local council, private and other notices.

From 1 January 2018, each notice in the Government Gazette has a unique identifier that appears in square brackets at the end of the notice and that can be used as a reference for that notice (for example, [n2018-14]).

The Gazette is compiled by the Parliamentary Counsel's Office and published on the NSW legislation website ([www.legislation.nsw.gov.au](http://www.legislation.nsw.gov.au)) under the authority of the NSW Government. The website contains a permanent archive of past Gazettes.

To submit a notice for gazettal – see Gazette Information.

## Planning and Environment Notices

### ENVIRONMENTAL PLANNING AND ASSESSMENT ACT 1979

Order under clause 6 of Schedule 2 to the Environmental Planning and Assessment  
(Savings, Transitional and Other Provisions) Regulation 2017

Under delegation from the Minister for Planning, I declare the development specified in column 1 of the table in Schedule 1 to this Order on the land specified in the corresponding row in column 2 of the table in Schedule 1 to this Order to be State significant development under clause 6 of Schedule 2 to the *Environmental Planning and Assessment (Savings, Transitional and Other Provisions) Regulation 2017*, for the purposes of the *Environmental Planning and Assessment Act 1979* (the Act).

This Order takes effect upon publication in the New South Wales Government Gazette.

Dated: 11 July 2018

ANTHONY WITHERDIN  
Director, Regional Assessments

#### SCHEDULE 1

Column 1 Development	Column 2 Land
Development known as the 'Old Clare Hotel, Block 3A Central Park' (11_0089), approved by the Executive Director, Development Assessment Systems and Approvals, as delegate of the Minister, under section 75J of the Act on 5 April 2013.	All land identified in Schedule 1 of the approval to carry out the development known as the 'Old Clare Hotel, Block 3A Central Park' (11_0089), as in force on the date of this Order.

[n2018-2402]

### ENVIRONMENTAL PLANNING AND ASSESSMENT ACT 1979

Order under clause 5 of Schedule 2 to the Environmental Planning and Assessment  
(Savings, Transitional and Other Provisions) Regulation 2017

Under delegation from the Minister for Planning, I declare the development specified in column 1 of the table in Schedule 1 to this Order on the land specified in the corresponding row in column 2 of the table in Schedule 1 to this Order to be State significant infrastructure under clause 5 of Schedule 2 to the *Environmental Planning and Assessment (Savings, Transitional and Other Provisions) Regulation 2017*, for the purposes of the *Environmental Planning and Assessment Act 1979* (the Act).

This Order takes effect upon publication in the New South Wales Government Gazette.

Dated: 18 July 2018

Mike Young  
A/ Executive Director  
Resource Assessments and Business Systems

#### SCHEDULE 1

Column 1 Development	Column 2 Land
Development known as the 'Queensland Hunter Gas Pipeline Project' (06_0286), approved by the Minister for Planning under section 75J of the Act on 11 February 2009.	All land within the 200m wide Study Area identified in Figures 5.1 to 5.17 in Section 5 of the report titled Queensland Hunter Gas Pipeline Submissions Report, dated November 2008.

[n2018-2403]

**HERITAGE ACT 1977**

**ORDER UNDER SECTION 57(2)  
TO GRANT SITE SPECIFIC EXEMPTIONS FROM APPROVAL**

Mount Penang Parklands

SHR No. 01667

I, the Minister for Heritage, on the recommendation of the Heritage Council of New South Wales, in pursuance of section 57(2) of the *Heritage Act 1977*, do, by this my order, grant an exemption from section 57(1) of that Act in respect of the engaging in or carrying out of any activities described in Schedule “C” by the owner, described in Schedule “B” on the item described in Schedule “A”.

The Hon Gabrielle Upton MP  
Minister for Heritage

Sydney, 30th Day of March 2018

**SCHEDULE “A”**

The item known as Mount Penang Parklands, situated on the land described in Schedule “B”.

**SCHEDULE “B”**

All those pieces or parcels of land known as Lot 702 DP 1128417, Lots 10,12 and 16 DP 1149050, Lot 1 DP 715442, Lots 601, 602, 603, 607 DP 823147, Lot 475 DP 823714, in Parish of Gosford, County of Northumberland shown on the plan catalogued HC 1928 in the office of the Heritage Council of NSW.

**SCHEDULE “C”**

- a. All external repairs and maintenance to the Kariong Mountains High School buildings, which match the existing fabric in appearance and material and will not alter the existing visual impact to and within Mount Penang Parklands;
- b. The maintenance and repair, excluding widening, of existing roads, paths, fences, garden edges and gates within the Kariong Mountains High School site matching the existing fabric in appearance and material;
- c. The erection of temporary structures including stages, fencing, portable lavatories, food and beverage services and marquees within the boundary of the Kariong Mountains High School, for the purpose of school activities and events, providing that:
  - i. an exclusion zone of 15 metres from the western boundary and 20 metres from the northern boundary is maintained and temporarily fenced off to exclude parking or storage in that zone; and
  - ii. the structures are erected and used within a maximum period of four weeks, after which they will be removed within four days and not erected again within a period of two months;
- d. Interior works and activities associated with the installation of computing equipment, TV screens, teaching fittings and fixtures such as smart boards, shelving, sinks, benches and storage units and audio visual equipment to buildings within Kariong Mountains High School;
- e. The erection of temporary signage such as banners about school events and initiatives on the boundary fence of Kariong Mountains High School, on Festival Drive, which are displayed for a maximum period of eight weeks; and
- f. The erection of temporary security fencing, scaffolding, hoarding or surveillance systems to prevent unauthorised access or secure public safety which will not adversely affect significant fabric including landscape, such as tree root zones, or archaeological features. Such fencing shall be supported by means not involving excavation.

[n2018-2404]

---

**PROTECTION OF THE ENVIRONMENT OPERATIONS (WASTE) REGULATION 2014**

Order to set targets for the recovery of material used in packaging products and for the review of packaging design.

**Authority for order**

This order is made under clause 86 of the *Protection of the Environment Operations (Waste) Regulation 2014* (the Regulation).

### **Interpretation**

Words and expressions that occur in this order have the same meanings, and are to be read in the same way, as in the Regulation.

### **Recovery of material used in packaging products**

The EPA sets the following targets for the recovery of materials used in packaging products: 80% recovery of all material used in packaging products.

### **Review of packaging design**

The EPA sets a target of 100% of new packaging and 100% of existing packaging to be reviewed using the Sustainable Packaging Guidelines. These targets are to be achieved by June 2020.

In setting these targets, the EPA has had regard to current national performance and the targets set out in the Australian Packaging Covenant.

KATHY GIUNTA

A/Executive Director, Waste and Resource Recovery  
Environment Protection Authority

[n2018-2405]

## ENVIRONMENTAL PLANNING AND ASSESSMENT ACT 1979

### Instrument of Delegation

The Planning Ministerial Corporation, being the corporation constituted by section 2.5 of the *Environmental Planning and Assessment Act 1979*, under section 2.4 of that Act:

- (a) delegates the functions identified in Schedule 1 to employees of the Department in the roles specified in that Schedule, and
- (b) delegates the power to commit or incur expenditure out of the Sydney Region Development Fund referred to in section 7.36 of the Act to those employees for the purposes of those functions, and
- (c) revokes the delegations by the Corporation that took effect on 27 November 2014 and 5 March 2015.

A delegation of a function by this instrument is also subject to the limitations specified in Schedule 1 in relation to the function. In particular, a delegate may not commit or incur expenditure, in exercising a function, above the amount specified in Schedule 1 in respect of the delegate. For the purpose of determining the amount of any proposed expenditure, an employee may disregard the amount of any Goods and Services Tax that may be payable in respect of that expenditure.

This instrument does not affect any other delegation under section 2.4 of the *Environmental Planning and Assessment Act 1979* apart from the delegations that are revoked by this instrument referred to above.

The affairs of the Corporation must be managed by the Planning Secretary in accordance with any directions of the Minister. Accordingly, an employee may only exercise the Corporation's functions, under this instrument, in accordance with any directions of the Minister.

#### Interpretation

In this instrument:

- (a) a reference to an employee of the Department in a role is a reference to an employee of the Department who is assigned or temporarily assigned to that role under the *Government Sector Employment Act 2013*, and
- (b) a reference to a role using the specific title of the role includes a reference to a role with substantially the same responsibilities, and
- (c) **Corporation** means the Planning Ministerial Corporation constituted by section 2.5 of the *Environmental Planning and Assessment Act 1979* (being a continuation of the corporation constituted as the "Minister administering the *Environmental Planning and Assessment Act 1979*" under section 8 of that Act immediately before the repeal of that section by the *Environmental Planning and Assessment Amendment Act 2017*), and
- (d) **Department** means the Department of Planning and Environment.

Dated: 27/06/2018

MARCUS RAY

Acting Planning Secretary

on behalf of the Planning Ministerial Corporation

**SCHEDULE 1**

**ENVIRONMENTAL PLANNING AND ASSESSMENT ACT 1979**

Any exercise of a delegation by which expenditure is committed or incurred must only take place if the expenditure or commitment is within Corporation's approved recurrent or capital budget as applicable and funds are available.

**PART 1**

ID NO	SOURCE	DELEGATION DESCRIPTION (including reference to legislation where applicable)	DELEGATES					
			LEVEL 1	LEVEL 2	LEVEL 3	LEVEL 4	LEVEL 5	OTHER
1	EPA Act CORP LA (JTC) Act	<p><b>1. ACQUISITION OF LAND</b></p> <p>The following functions of the Corporation in relation to its acquisition of land in accordance with the <i>Land Acquisition (Just Terms Compensation) Act 1991 (Just Terms Act)</i> or otherwise:</p> <p><u>Just Terms Act</u></p> <p>(a) To approve the entry into an agreement for the acquisition of land not available for public sale (as referred to in section 38 of the Just Terms Act) and to make an offer as to the purchase price for the land.</p> <p>(b) Where land has been compulsorily acquired by notice published in the Gazette (under section 19 of the Just Terms Act), to make an offer of compensation to any person entitled to compensation under the Just Terms Act.</p> <p>(c) Where the Governor has approved that land be compulsorily acquired, to approve the entry into an agreement under section 30 of the Just Terms Act.</p> <p>(d) Where an objection or an appeal has been made to the Land and Environment Court under Division 5 of Part 3 of the Just Terms Act, to reach an agreement during proceedings regarding the payment of compensation.</p> <p>The amount of compensation offered or agreed to in exercising any of the functions described in paragraph (a), (b), (c) or (d) may not exceed the amount specified in the column opposite corresponding to the delegate's level. However, a delegate may vary the offer made, even though the amount of the varied offer exceeds the amount specified in the column opposite, as long as the amount of the varied offer does not exceed:</p> <p>(i) the initial amount offered by more than 10% of that initial amount, and                      (ii) the amount specified for the delegate's level by more than 10%.</p> <p><b>Clause 31 of Schedule 2 to the Environmental Planning and Assessment Act 1979 and section 50 of the Interpretation Act 1987 (and Just Terms Act).</b></p>	\$12M	\$9M	\$6M	\$100,000	Not conferred	Not conferred
			\$12M	\$9M	\$6M	\$100,000	Not conferred	Not conferred

**SCHEDULE 1**

**ENVIRONMENTAL PLANNING AND ASSESSMENT ACT 1979**

Any exercise of a delegation by which expenditure is committed or incurred must only take place if the expenditure or commitment is within Corporation's approved recurrent or capital budget as applicable and funds are available.

**PART 1**

ID NO	SOURCE	DELEGATION DESCRIPTION <i>(including reference to legislation where applicable)</i>	DELEGATES						
			LEVEL 1	LEVEL 2	LEVEL 3	LEVEL 4	LEVEL 5	OTHER	
		<p><u>Land available for public sale</u> (as described in section 5 (3) of the Just Terms Act).</p> <p>(e) To approve the purchase of land available for public sale and to make an offer as to the purchase price for the land.</p> <p>The amount offered to purchase the land may not exceed the amount specified in the column opposite corresponding to the delegate's level. However, a delegate may vary the offer made, even though the amount of the varied offer exceeds the amount specified in the column opposite, as long as the amount of the varied offer does not exceed:</p> <ul style="list-style-type: none"> <li>(i) the initial amount offered by more than 10% of that initial amount, and</li> <li>(ii) the amount specified for the delegate's level by more than 10%.</li> </ul> <p><b>Section 50 of the Interpretation Act 1987</b></p> <p><u>Land given to the Corporation</u></p> <p>(f) To accept land given to the Corporation (by gift inter vivos, devise or bequest) and to agree to the condition of any such gift.</p> <p><b>Clause 31 (3) of Schedule 2 to the Environmental Planning and Assessment Act 1979</b></p> <p><b>Note:</b> "Land" includes an interest in land. Accordingly, the above delegation applies to the acquisition of an interest. However, see also items 4, 13 and 14 of this Schedule for delegations relating specifically with easements, rights-of-way and covenants.</p>	\$12M	\$9M	\$6M	\$100,000	Not conferred	Not conferred	
		<b>2. HARDSHIP</b>							
2	LA(JTC) Act	To form an opinion that an owner of land will suffer hardship if there is any delay in the acquisition of land under the <i>Land Acquisition (Just Terms Compensation) Act 1991</i> .	Not Conferred	Not Conferred	Not Conferred	Not Conferred	Not Conferred	Not conferred	Not conferred
		<b>Section 24 of the Land Acquisition (Just Terms Compensation) Act 1991</b>							

**SCHEDULE 1**

**ENVIRONMENTAL PLANNING AND ASSESSMENT ACT 1979**

Any exercise of a delegation by which expenditure is committed or incurred must only take place if the expenditure or commitment is within Corporation's approved recurrent or capital budget as applicable and funds are available.

**PART 1**

ID NO	SOURCE	DELEGATION DESCRIPTION <i>(including reference to legislation where applicable)</i>	DELEGATES						
			LEVEL 1	LEVEL 2	LEVEL 3	LEVEL 4	LEVEL 5	OTHER	
		<b>3. SALE OR OTHER DISPOSAL OF LAND</b>							
		The following functions in relation to the sale or other disposal of land of the Corporation:							
		(a) To approve the sale (with or without conditions relating to matters set out in clause 30 (2) (a) to (d) of Schedule 2 to the EPA Act), exchange or other disposal of or dealing with land of the Corporation, including to approve the sale at public auction of the land in one or more parcels.  However, a delegate may approve the sale, exchange, disposal or dealing in relation to the land only if:	\$12M	\$9M	\$6M	\$100,000	Not conferred	Not conferred	
3	EPA Act CORP	(i) the estimated value of the land (following a valuation by a qualified valuer) does not exceed the amount specified in the column opposite corresponding to the delegate's level, and  (ii) in the case of a sale, the sale price or reserve price, as the case may be, determined by the delegate, is not less than the estimated value.  (b) To vary the sale price. The amount by which the sale price may be varied may not be less than the initial price determined by the Corporation (including by a delegate of the Corporation) by more than 10% of that initial price.  (c) To approve the transfer to or vesting of land in NSW Government agencies or local councils where the transfer of land or vesting is in accordance with the Corporation's approved land transfer program. The estimated value of the transferred land may not exceed the amount specified in the column opposite corresponding to the delegate's level.	Conferred	Conferred	Conferred	Conferred	Not conferred	Not conferred	
		<b>Clause 30 (1) of Schedule 2 to the Environmental Planning and Assessment Act 1979</b>	\$12M	\$9M	\$6M	\$100,000	Not conferred	Not conferred	
		<b>Note:</b> "Land" includes an interest in land.							



**SCHEDULE 1**

**ENVIRONMENTAL PLANNING AND ASSESSMENT ACT 1979**

Any exercise of a delegation by which expenditure is committed or incurred must only take place if the expenditure or commitment is within Corporation's approved recurrent or capital budget as applicable and funds are available.

**PART 1**

ID NO	SOURCE	DELEGATION DESCRIPTION <i>(including reference to legislation where applicable)</i>	DELEGATES					
			LEVEL 1	LEVEL 2	LEVEL 3	LEVEL 4	LEVEL 5	OTHER
4	EPA Act CORP	<p><b>4. EASEMENTS AND RIGHTS OF WAY</b></p> <p>The following functions in relation to easements and rights-of-way:</p> <p>(a) to grant, acquire or vary easements or rights-of-way,                      (b) to agree to (or procure) the removal, release, termination or cancellation of an easement or right-of-way,                      whether the easement or right of way is for the benefit of land of the Corporation or imposes a burden on any such land.</p> <p>This delegation of functions in relation to easements and rights-of-way does not apply where:</p> <p>(a) the easement or right-of-way is granted or acquired (or otherwise dealt with) by the Corporation in connection with the sale or other disposal, or acquisition, of other land by the Corporation and as part of that transaction, or                      (b) the easement or right-of-way is acquired by the Corporation over land in connection with the Corporation's disposal of some or all of its other interests in that land and as part of that transaction.</p> <p>In the above circumstances, the delegation of functions under item 1 or 3 of this Schedule (as the case may require) applies in relation to the dealing with the easement or right-of-way as part of the larger transaction involved.</p> <p><b>Clauses 30 and 31 of Schedule 2 to the Environmental Planning and Assessment Act 1979 and section 50 of the Interpretation Act 1987.</b></p>	Conferred	Conferred	Conferred	Conferred	Not conferred	Not conferred

**ENVIRONMENTAL PLANNING AND ASSESSMENT ACT 1979**  
 Any exercise of a delegation by which expenditure is committed or incurred must only take place if the expenditure or commitment is within Corporation's approved recurrent or capital budget as applicable and funds are available.  
**PART 1**

Any exercise of a delegation by which expenditure is committed or incurred must only take place if the expenditure or commitment is within Corporation's approved recurrent or capital budget as applicable and funds are available.

ID NO	SOURCE	DELEGATION DESCRIPTION (including reference to legislation where applicable)	DELEGATES						
			LEVEL 1	LEVEL 2	LEVEL 3	LEVEL 4	LEVEL 5	OTHER	
		<b>5. PROPERTY MANAGEMENT</b>							
		<b>(a) General Property Management</b> To manage land of the Corporation (other than the functions relating to management of land expressly described in the following paragraphs of this item). A delegate may not commit expenditure in relation to the management of the land that exceeds the amount specified in the column opposite corresponding to the delegate's level.	\$4M	\$3M	\$2M	\$200,000	\$20,000	Not conferred	
5	EPA Act CORP	<b>Clause 30 (4) (4) of Schedule 2 to the Environmental Planning and Assessment Act 1979</b>							
		<b>(b) To cause work to be done</b> To cause any work to be done on or in relation to any land of the Corporation (or any other land, with consent of the person in whom it is vested or owned) for the purpose of rendering it fit to be used for any purpose for which it may be used under any environmental planning instrument which applies to the land. A delegate may not commit to expenditure on the work to be done on or in relation to the land that exceeds the amount specified in the column opposite corresponding to the delegate's level.	\$4M	\$3M	\$2M	\$200,000	\$20,000	Not conferred	
6	EPA Act CORP	<b>Clause 30 (4) (h) of Schedule 2 to the Environmental Planning and Assessment Act 1979</b>							
		<b>(c) To erect or alter building</b> To erect, alter, repair and renovate buildings on, and make other improvements to or otherwise develop, land of the Corporation (or any other land with the consent of a person in whom it is vested or owned). A delegate may not commit to expenditure on the building work or other improvements or development on land that exceeds in total the amount specified in the column opposite corresponding to the delegate's level.	\$2.5M	\$2M	\$1M	\$50,000	\$5,000	Not conferred	
7	EPA Act CORP	<b>Clause 30 (4) (g) of Schedule 2 to the Environmental Planning and Assessment Act 1979</b>							

**SCHEDULE 1**

**ENVIRONMENTAL PLANNING AND ASSESSMENT ACT 1979**

Any exercise of a delegation by which expenditure is committed or incurred must only take place if the expenditure or commitment is within Corporation's approved recurrent or capital budget as applicable and funds are available.

**PART 1**

ID NO	SOURCE	DELEGATION DESCRIPTION <i>(including reference to legislation where applicable)</i>	DELEGATES					
			LEVEL 1	LEVEL 2	LEVEL 3	LEVEL 4	LEVEL 5	OTHER
8	EPA Act CORP	<p><b>(d) Leasing or licensing of land</b> To grant, vary or terminate a lease or licence over land of the Corporation. A delegate may not grant, vary or terminate a lease or licence if the term of the lease or licence exceeds or will exceed the term specified in the column opposite corresponding to the delegate's level. <b>Clause 30 of Schedule 2 to the Environmental Planning and Assessment Act 1979</b></p>	25 years	20 years	15 years	5 years	Not conferred	Not Conferred
9	EPA Act CORP	<p><b>(e) Dedication of land</b> To dedicate any land of the Corporation, by notification published in the Gazette, as a reserve for public recreation or other public purposes and fence, plant and improve any such reserve. <b>Clause 30 (4) (i) of Schedule 2 to the Environmental Planning and Assessment Act 1979</b></p>	Not conferred	Not conferred	Not conferred	Not conferred	Not conferred	Not conferred
10	EPA Act CORP	<p><b>(f) Location of Utility Services</b> To provide or arrange, on such terms and conditions as may be agreed upon, for location of utility services within or adjoining or in the vicinity of land of the Corporation. A delegate may not commit to expenditure in relation to the location or relocation of utility services that exceeds the amount specified in the column opposite corresponding to the delegate's level. <b>Clause 30 (4) (d) of Schedule 2 to the Environmental Planning and Assessment Act 1979</b></p>	\$2.5M	\$2M	\$1M	\$50,000	Not conferred	Not conferred
11	EPA Act CORP	<p><b>(g) Subdivision and re-subdivision of land</b> To subdivide and re-subdivide, and consolidate subdivided or re-subdivided, land of the Corporation. A delegate may not commit to expenditure in relation to the subdivision, re-subdivision and consolidation of land that exceeds the amount specified in the column opposite corresponding to the delegate's level. <b>Clause 30 (4) (e) of Schedule 2 to the Environmental Planning and Assessment Act 1979</b></p>	\$4M	\$3M	\$2M	\$200,000	Not conferred	Not conferred

**SCHEDULE 1**

**ENVIRONMENTAL PLANNING AND ASSESSMENT ACT 1979**

Any exercise of a delegation by which expenditure is committed or incurred must only take place if the expenditure or commitment is within Corporation's approved recurrent or capital budget as applicable and funds are available.

**PART 1**

ID NO	SOURCE	DELEGATION DESCRIPTION <i>(including reference to legislation where applicable)</i>	DELEGATES					OTHER
			LEVEL 1	LEVEL 2	LEVEL 3	LEVEL 4	LEVEL 5	
12	EPA Act CORP	<p><b>(h) To set out and construct roads</b></p> <p>To set out and construct roads on land of the Corporation or on land of which the Corporation has exclusive possession, or on any other land with consent of the person in whom it is vested or owned, and to hold all necessary consultations in relation to such roads.</p> <p>A delegate may not commit to expenditure in relation to the setting out or construction of roads that exceeds the amount specified in the column opposite corresponding to the delegate's level.</p> <p><b>Clause 30 (4) (f) and (5) of Schedule 2 to the Environmental Planning and Assessment Act 1979</b></p>	\$2.5M	\$2M	\$1M	\$200,000	Not conferred	Not conferred
13	EPA Act CORP	<p><b>(i) Variation of Covenants or Encumbrances</b></p> <p>To vary or release covenants (whether positive covenants or restrictions on use) or other encumbrances on title (including those for the benefit of the land of the Corporation) as required for the management of the Corporation's landholdings.</p> <p>This delegation of functions in relation to the variation or release of covenants and other encumbrances does not apply where the covenant is varied or released by the Corporation in connection with the sale or other disposal, or acquisition, of land by the Corporation and as part of the same transaction. In that case, the delegation of functions under item 1 or 3 of this Schedule (as the case may require) applies in relation to dealing with the covenant or encumbrance as part of the larger transaction.</p> <p><b>Clause 30 (1) and (4) (a) of Schedule 2 to the Environmental Planning and Assessment Act 1979</b></p>	Conferred	Conferred	Conferred	Not conferred	Not conferred	Not conferred

**SCHEDULE 1**

**ENVIRONMENTAL PLANNING AND ASSESSMENT ACT 1979**

Any exercise of a delegation by which expenditure is committed or incurred must only take place if the expenditure or commitment is within Corporation's approved recurrent or capital budget as applicable and funds are available.

**PART 1**

ID NO	SOURCE	DELEGATION DESCRIPTION (including reference to legislation where applicable)	DELEGATES						
			LEVEL 1	LEVEL 2	LEVEL 3	LEVEL 4	LEVEL 5	OTHER	
14	EPA Act CORP	<p><b>(j) Covenants – creation</b> To enter into a covenant (including a restriction on use), whether the covenant is for the benefit of land of the Corporation or imposes a burden on any such land.</p> <p>This delegation in relation to the creation of covenants does not apply where the covenant is entered into by the Corporation in connection with the sale or other disposal, or acquisition, of land by the Corporation and as part of that transaction. In that case, the delegation of functions under item 1 or 3 of this Schedule (as the case may require) applies in relation to entry into the covenant as part of the larger transaction.</p> <p><b>Clauses 30 and 31 (1) and (2) of Schedule 2 to the Environmental Planning and Assessment Act 1979 and section 50 of the Interpretation Act 1987</b></p>	Conferred	Conferred	Conferred	Not conferred	Not conferred	Not conferred	
15	EPA Act CORP	<p><b>(k) Caveats – lodging and release</b> To approve lodging or releasing (or “lifting”) a caveat with respect to land in which the Corporation claims an interest.</p> <p><b>Clause 30 of Schedule 2 to the Environmental Planning and Assessment Act 1979 and section 50 of the Interpretation Act 1987</b></p>	Conferred	Conferred	Conferred	Conferred	Not conferred	Conferred	
16	EPA Act CORP	<p><b>(l) Caveats – withdrawal</b> To approve the withdrawal of a caveat with respect to land in which the Corporation claims an interest.</p> <p><b>Clause 30 of Schedule 2 to the Environmental Planning and Assessment Act 1979 and section 50 of the Interpretation Act 1987</b></p>	Conferred	Conferred	Conferred	Not conferred	Not conferred	Not conferred	

**SCHEDULE 1**

**ENVIRONMENTAL PLANNING AND ASSESSMENT ACT 1979**

Any exercise of a delegation by which expenditure is committed or incurred must only take place if the expenditure or commitment is within Corporation's approved recurrent or capital budget as applicable and funds are available.

**PART 1**

ID NO	SOURCE	DELEGATION DESCRIPTION <i>(including reference to legislation where applicable)</i>	DELEGATES					
			LEVEL 1	LEVEL 2	LEVEL 3	LEVEL 4	LEVEL 5	OTHER
17	EPA Act CORP	<p><b>(m) Surveys, plans, valuations and associated fee for service contractor engagements</b></p> <p>To cause surveys to be made, and plans of surveys to be prepared, in relation to land of the Corporation or in relation to any land proposed to be acquired by the Corporation and engage "fee for service" contractors for valuations and other associated reports, to be prepared in relation to such land.</p> <p>A delegate may not commit expenditure in relation to surveys and obtaining valuations and other reports that exceeds the amount specified in the column opposite corresponding to the delegate's level.</p> <p><b>Clause 30 (4) (b) and (6) of Schedule 2 to the Environmental Planning and Assessment Act 1979</b></p>	\$2.5M	\$2M	\$1M	\$50,000	\$5,000	Not conferred
18	EPA Act CORP	<p><b>(n) Demolition</b></p> <p>To demolish, or cause to be demolished, any building on land of the Corporation of which it has exclusive possession.</p> <p>A delegate may not commit expenditure in relation to demolition of a building that exceeds the amount specified in the column opposite corresponding to the delegate's level.</p> <p><b>Clause 30 (4) (c) of Schedule 2 to the Environmental Planning and Assessment Act 1979</b></p>	\$2.5M	\$2M	\$1M	\$50,000	\$5,000	Not conferred
19	EPA Act CORP	<p><b>(o) Entry into agreements under Biodiversity Conservation Act 2016</b></p> <p>To enter into, vary or terminate a biodiversity stewardship agreement under the Biodiversity Conservation Act 2016 or any other agreement under that Act or the National Parks and Wildlife Act 1974.</p> <p><b>Clause 30 (1) and (4) of Schedule 2 to the Environmental Planning and Assessment Act 1979 and section 50 of the Interpretation Act 1987.</b></p>	Conferred	Conferred	Conferred	Not conferred	Not conferred	Not conferred

**SCHEDULE 1**

**ENVIRONMENTAL PLANNING AND ASSESSMENT ACT 1979**

Any exercise of a delegation by which expenditure is committed or incurred must only take place if the expenditure or commitment is within Corporation's approved recurrent or capital budget as applicable and funds are available.

**PART 1**

ID NO	SOURCE	DELEGATION DESCRIPTION <i>(including reference to legislation where applicable)</i>	DELEGATES						
			LEVEL 1	LEVEL 2	LEVEL 3	LEVEL 4	LEVEL 5	OTHER	
20	EPA Act CORP	<p>(p) Exercise rights of land owner under <i>Environmental Planning and Assessment Regulation</i> (Paper subdivisions)</p> <p>To exercise the rights (and discharge the obligations) of an owner of land under Part 16C (Paper subdivisions) of the <i>Environmental Planning and Assessment Regulation 2000</i>.</p> <p>Clause 30 (4) (a) of Schedule 2 to the <i>Environmental Planning and Assessment Act 1979</i> and section 50 of the <i>Interpretation Act 1987</i>.</p>	Conferred	Conferred	Conferred	Not conferred	Not conferred	Not conferred	
21	EPA Act LA (JTC) Act	<p>(q) Give notice under section 21 of the Just Terms Act</p> <p>To give written notice that land has been designated by the Corporation for future acquisition by it for a public purpose, for the purposes of section 21 of the <i>Land Acquisition (Just Terms Compensation) Act 1991</i>.</p> <p>Section 21 of the <i>Land Acquisition (Just Terms Compensation) Act 1991</i> and clause 31 of Schedule 2 to the <i>Environmental Planning and Assessment Act 1979</i>, together with section 50 of the <i>Interpretation Act 1987</i>.</p>	Conferred	Conferred	Conferred	Conferred	Not conferred	Not conferred	
22	EPA Act CORP	<p><b>6. PLANNING AGREEMENTS</b></p> <p>To enter into, amend or revoke a planning agreement under section 93F of the <i>Environmental Planning and Assessment Act 1979</i>.</p> <p>Section 7.4 of the <i>Environmental Planning and Assessment Act 1979</i>, together with section 50 of the <i>Interpretation Act 1987</i>.</p>	Conferred	Conferred	Not conferred	Not conferred	Not conferred	Not conferred	
23	EPA REG	<p><b>7. ISSUE OF ASSESSMENT NOTICES</b></p> <p>To exercise the functions of the Corporation under clause 278 of the <i>Environmental Planning and Assessment Regulation 2000</i>.</p> <p>Clause 278 of the <i>Environmental Planning and Assessment Regulation 2000</i></p>	Conferred	Conferred	Conferred	Not conferred	Not conferred	Not conferred	

**SCHEDULE 1**

**ENVIRONMENTAL PLANNING AND ASSESSMENT ACT 1979**

Any exercise of a delegation by which expenditure is committed or incurred must only take place if the expenditure or commitment is within Corporation's approved recurrent or capital budget as applicable and funds are available.

**PART 1**

ID NO	SOURCE	DELEGATION DESCRIPTION <i>(including reference to legislation where applicable)</i>	DELEGATES								
			LEVEL 1	LEVEL 2	LEVEL 3	LEVEL 4	LEVEL 5	OTHER			
24	EPA Act CORP	<p><b>8. EXECUTION OF DOCUMENTS</b></p> <p>(a) If the relevant approval has been given or decision has been made by the Corporation (or its delegate), or in the case of compulsory acquisition, by the Governor, to proceed with any of the following transactions or matters, to execute and sign agreements, contracts, instruments, plans or any other documents in relation to or incidental to them:</p> <ul style="list-style-type: none"> <li>(i) the conveyance, transfer, sale, purchase, leasing or other dealing in relation to land;</li> <li>(ii) giving, terminating or revoking licences;</li> <li>(iii) the subdivision or consolidation of land;</li> <li>(iv) the compulsory acquisition of land, including pre-acquisition and post-acquisition procedures relating to compensation;</li> <li>(v) the entering into deeds of release;</li> <li>(vi) the lodging, releasing or withdrawal of caveats on land;</li> <li>(vii) the giving of letters of consent to the mortgage of deeds;</li> <li>(viii) the creation or grant, variation, transfer, release, termination, cancellation or removal of easements or rights of way;</li> <li>(ix) the creation, modification or variation, release or extinguishment or removal of covenants; and</li> <li>(x) the sale, purchase, lease or other dealings with personal property together with the engagement or retention of consultants;</li> <li>(xi) other management of land;</li> <li>(xii) any other dealing or agreement.</li> </ul> <p>(b) To execute and sign documents in respect of financial transactions (including procurement of civil works) relating to acquisition or disposal, or property management, of land under project delivery agreements where:</p> <ul style="list-style-type: none"> <li>(i) the entry into the project delivery agreement has been approved by the Corporation (including under delegation) and, if required, by the Treasurer or NSW Government; and</li> <li>(ii) the project involves implementing steps under a specific agreement or a development contract previously executed with the private sector, Government agency or local council; and</li> <li>(iii) the prior documentation that exists contains the approval of the Corporation and the Treasurer or NSW Government, if required, and sets out the basis for consideration of prices for particular transactions.</li> </ul>	Conferred	Conferred	Conferred	Conferred	Conferred	Conferred	Conferred	Conferred	Not Conferred



**SCHEDULE 1**

**ENVIRONMENTAL PLANNING AND ASSESSMENT ACT 1979**

Any exercise of a delegation by which expenditure is committed or incurred must only take place if the expenditure or commitment is within Corporation's approved recurrent or capital budget as applicable and funds are available.

**PART 1**

ID NO	SOURCE	DELEGATION DESCRIPTION (including reference to legislation where applicable)	DELEGATES							
			LEVEL 1	LEVEL 2	LEVEL 3	LEVEL 4	LEVEL 5	OTHER		
		<b>9. ENGAGEMENT OF CONTRACTOR – WH&amp;S REG</b>								
25	WORK, HEALTH AND SAFETY REG	To engage a person as a principal contractor for a construction project for the purposes of the <i>Work, Health and Safety Regulation 2017</i> where the need for the engagement arises from the terms of an agreement with respect to the development of land.  <b>Clause 30 (1) and (4) of Schedule 2 to the Environmental Planning and Assessment Act 1979 and section 50 of the Interpretation Act 1987.</b>	Conferred	Conferred	Conferred	Not Conferred	Not Conferred	Not Conferred		Not Conferred
		<b>10. GOODS AND SERVICES</b>								
26	EPA Act CORP	To incur or commit expenditure, and authorise payment, from the Sydney Region Development Fund (or other Development Fund under s 7.36 of the EPA Act) for goods or services provided, or to be provided, by the Department of Planning and Environment, to enable the Corporation to exercise its functions, including to pay the salaries of staff employed for that purpose.  A delegate may not commit to or incur expenditure (or authorise payment) above the amount specified in the column opposite corresponding to the delegate's level.  <b>Section 7.36 of the Environmental Planning and Assessment Act 1979</b>	\$2.5M	\$2M	\$1M	\$50,000	\$5,000			Not conferred
		<b>11. PAYMENT OUT OF SRDF FOR OTHER PURPOSES</b>								
27	EPA Act CORP	To commit or incur expenditure, and authorise payment, from the Sydney Region Development Fund (or other Development Fund under s 7.36 of the EPA Act):  (i) for the development of land for the purpose of an improvement program (as referred to in s 7.36 (4) of the EPA Act) approved by the Corporation, and  (ii) for any other purpose referred to in s 7.36 (3) or (5) of the EPA Act, not being for the purpose of exercising a particular function delegated by another item of this Schedule.	\$2.5M	\$2M	\$1M	\$50,000	\$5,000			Not conferred

**SCHEDULE 1**

**ENVIRONMENTAL PLANNING AND ASSESSMENT ACT 1979**

Any exercise of a delegation by which expenditure is committed or incurred must only take place if the expenditure or commitment is within Corporation's approved recurrent or capital budget as applicable and funds are available.

**PART 1**

ID NO	SOURCE	DELEGATION DESCRIPTION <i>(including reference to legislation where applicable)</i>	DELEGATES						
			LEVEL 1	LEVEL 2	LEVEL 3	LEVEL 4	LEVEL 5	OTHER	
		<b>12. EXERCISE OF OTHER FUNCTIONS</b>							
28	EPA Act CORP	To exercise any other function of the Corporation, not being the subject of any other item of this Schedule.	Conferred	Conferred	Conferred	Not Conferred	Not Conferred	Not Conferred	Not Conferred

DELEGATION LEVELS for Part 1 of this Schedule	
<b>Level</b>	<b>Department of Planning and Environment (DP&amp;E)</b>
	<b>Office of Strategic Lands (OSL)</b>
1	Deputy Secretary, Planning and Design, DP&E, and, in the case of ID No 27 relating to the Sydney Region Development Fund, the Chief Financial and Operating Officer
2	Executive Director, Strategic Planning and Programs
3	Director, OSL
4	Employees of DP&E reporting directly to the Director, OSL
5	Employees of DP&E (within OSL) reporting directly to an employee at Level 4
Other	Employees of DP&E (within OSL) reporting directly to an employee at Level 5, with responsibilities related to a property portfolio

DEFINITIONS: for Part 1 of this Schedule	
1.	"Corp" and "Corporation" mean the Planning Ministerial Corporation constituted by section 2.5 of the <i>Environmental Planning and Assessment Act 1979</i> ;
2.	"EPA Act" means the <i>Environmental Planning and Assessment Act 1979</i> ;
3.	"LA(JTC) Act" means the <i>Land Acquisition (Just Terms Compensation) Act 1991</i> ;
4.	"Land" includes any interest in land;
5.	"Land of the Corporation" means land vested in or owned by the Corporation.
6.	"Work, Health and Safety Reg" means the <i>Work, Health and Safety Regulation 2017</i> .

**SCHEDULE 1**

**ENVIRONMENTAL PLANNING AND ASSESSMENT ACT 1979**

Any exercise of a delegation by which expenditure is committed or incurred must only take place if the expenditure or commitment is within Corporation's approved recurrent or capital budget as applicable and funds are available.

**PART 2**

ID NO	SOURCE	DELEGATION DESCRIPTION <i>(including reference to legislation where applicable)</i>	DELEGATES				
			LEVEL 1	LEVEL 2	LEVEL 3	LEVEL 4	LEVEL 5
29	PAFA Act	To exercise the Corporation's investment powers and to do such things as are necessary or incidental to the exercise of those powers. A delegate may not make an investment or realise an investment if the value of the investment exceeds the amount specified in the column opposite corresponding to the delegate's level. <b>Sections 24 and 28A of the Public Authorities (Financial Arrangements) Act 1987 and related Regulation</b>	\$30M	\$20M	\$15M	\$10M	Not Conferred
30		To manage the Corporation loan portfolio in accordance with Departmental policy. Expenditure may not exceed the amount specified in the column opposite corresponding to the delegate's level.	\$30M	\$20M	\$15M	\$15M	\$500,000 (up to \$5M if co-signed by DP&E CFOO or Director Finance)
31		To write off a debt regarded as irrecoverable, in accordance with the Treasurer's direction 450.05, if the amount of the debt does not exceed the amount specified in the column opposite corresponding to the delegate's level.	\$10M	\$1M	\$100,000	\$20,000	Not conferred

**DELEGATION LEVELS for Part 2 of this Schedule**

Level	Department of Planning and Environment (DP&E) Office of Strategic Lands (OSL)
1	Chief Financial and Operating Officer (CFOO), DP&E
2	Deputy Secretary, Planning and Design, DP&E
3	Executive Director, Strategic Planning and Programs
4	Director, OSL, and Director, Finance
5	Employees of DP&E reporting directly to the Director, OSL or Director, Finance

**DEFINITIONS: for Part 2 of this Schedule**

- "Corp" and "Corporation" mean the Planning Ministerial Corporation constituted by section 2.5 of the Environmental Planning and Assessment Act.
- "PAFA Act" means the Public Authorities (Financial Arrangements) Act 1987.

## Roads and Maritime Notices

---

---

### MARINE SAFETY ACT 1998

#### MARINE NOTICE

##### Section 12(2)

#### REGULATION OF VESSELS – EXCLUSION ZONE

##### Locations

- Tweed River – between Condong Bridge and Stotts Island (Saturday 28 July 2018)
- Tweed River – Fingal to Murwillumbah (Sunday 29 July 2018)

##### Duration

11:00am to 5:00pm – Saturday 28 July 2018

7:30am to 1:30pm – Sunday 29 July 2018

##### Detail

Competitive water ski races will be conducted on the navigable waters of the Tweed River at the locations specified above, involving the use of high speed power vessels, persons being towed at speed using towlines, and persons in the water from time to time presenting a significant potential hazard to other waterway users.

An **EXCLUSION ZONE** is specified during the event. There will be support vessels on the water to manage the event. Unauthorised vessels and persons are strictly prohibited from entering the exclusion zone between the specified times.

All vessel operators and persons in the vicinity must keep a proper lookout, keep well clear of competing and support vessels and should exercise extreme caution near the exclusion zone.

Penalties may apply (section 12(5) – *Marine Safety Act 1998*)

For full details visit the Roads and Maritime Services website – [www.rms.nsw.gov.au/maritime](http://www.rms.nsw.gov.au/maritime)

Marine Notice NH1850

Date: 12 July 2018

Mike Baldwin  
Manager Operations North  
Delegate

[n2018-2407]

---

### MARINE SAFETY ACT 1998

#### MARINE NOTICE

##### Section 12(2)

#### REGULATION OF VESSELS – EXCLUSION ZONE

##### Location

Shaws Bay – adjacent to Crompton Drive, East Ballina – extending West from the Northern end of Pop Denison Park then South/ West approximately 350 meters

##### Duration

7:00am to 1:00pm – Saturday 25 August 2018

7:00am to 1:00pm – Sunday 26 August 2018

##### Detail

A swim event will take place within a 350 metre buoyed course area positioned at the location specified above. Competitive swimmers will participate in various races during the above times on the course.

There will be safety and support vessels, both powered and passive craft in attendance to manage the event.

An **EXCLUSION ZONE** is specified during the event, which will be marked by buoys at the location specified above.

All vessel operators and persons in the vicinity must keep a proper lookout, keep well clear of competitors and support vessels, and exercise extreme caution. Unauthorised vessels and persons are strictly prohibited from entering the exclusion zone.

A **TRANSIT LANE** will be established to permit swimmers and paddle craft operators to navigate the outer perimeter of Shaws Bay. The transit lane will be managed by official control vessels.

**SPECIAL CONDITIONS** apply to vessels using the transit lane. Pursuant to section 12(3) vessels navigating through the transit lane must do so at a speed not exceeding 4 knots and must produce no wash.

Penalties may apply (section 12(5) – *Marine Safety Act 1998*)

For full details visit the Roads and Maritime Services website – [www.rms.nsw.gov.au/maritime](http://www.rms.nsw.gov.au/maritime)

Marine Notice: NH1857

Date: 16 July 2018

Mike Baldwin Operations Manager North

Delegate

[n2018-2408]

---

## MARINE SAFETY ACT 1998

### MARINE NOTICE

#### Section 12(2)

#### REGULATION OF VESSELS – EXCLUSION ZONE

##### **Location**

Shoalhaven River, Nowra – between the Greys Beach public boat ramp to a point 400 metres upstream

##### **Duration**

6.30am to 4.00pm – Sunday 16 September 2018

##### **Detail**

A number of dragon boat and outrigger canoe races will be conducted on the waters of the Shoalhaven River at the location specified above.

An **EXCLUSION ZONE** is specified during the event and will be created at the location detailed above.

Course rounding buoys will be in place marking the 250 metre long course and the exclusion zone will extend for 50 metres beyond the buoys for the duration of the event.

Unauthorised vessels and persons are strictly prohibited from entering the exclusion zone which will be patrolled by control vessels.

All vessel operators and persons in the vicinity of the event should keep a proper lookout, keep well clear of competing and support vessels, and exercise caution.

Penalties may apply (section 12(5) – *Marine Safety Act 1998*).

For full details visit the Roads and Maritime Services website – [www.rms.nsw.gov.au/maritime](http://www.rms.nsw.gov.au/maritime)

Marine Notice: SO1846

Date: 17 July 2018

Deon Voyer

Manager Operations South

Delegate

[n2018-2409]

**ROADS ACT 1993**

**LAND ACQUISITION (JUST TERMS COMPENSATION) ACT 1991**

Notice of Compulsory Acquisition and Dedication as Public Road of Land  
at Balladoran in the Gilgandra Shire Council Area

Roads and Maritime Services by its delegate declares, with the approval of His Excellency the Lieutenant-Governor, that the land described in the schedule below is acquired by compulsory process under the provisions of the *Land Acquisition (Just Terms Compensation) Act 1991* for the purposes of the *Roads Act 1993* and further dedicates the land as public road under section 10 of the *Roads Act 1993*.

K DURIE

Manager, Compulsory Acquisition & Road Dedication  
Roads and Maritime Services

**Schedule**

All those pieces or parcels of Crown land situated in the Gilgandra Shire Council area, Parish of Eura and County of Ewenmar, shown as Lots 3 and 4 Deposited Plan 1235706, being part of the land in Certificates of Title 7003/1025747 and 7004/1025747.

(RMS Papers: SF2018/177264; RO SF2017/151923)

[n2018-2410]

---

## Mining and Petroleum Notices

---

Pursuant to section 136 of the *Mining Act 1992* and section 16 of the *Petroleum (Onshore) Act 1991*

NOTICE is given that the following applications have been received:

### EXPLORATION LICENCE APPLICATION (ELA)

ELA5706, AUSTRALIAN PRECIOUS METALS CORPORATION PTY LTD, dated 10 July 2018.

ELA5707, BENNY TSUNG, dated 12 July 2018.

ELA5708, RIMFIRE PACIFIC MINING N.L., dated 17 July 2018.

ELA5709, RIMFIRE PACIFIC MINING N.L., dated 17 July 2018.

[n2018-2411]

---

NOTICE is given that the following applications have been granted:

### EXPLORATION LICENCE (EL)

ELA5612, now EL8768, SOLINDO PTY LTD, dated 27 June 2018.

ELA5622, now EL8775, BROKEN HILL CHEMICAL PTY LIMITED, dated 9 July 2018.

ELA5623, now EL8776, BROKEN HILL CHEMICAL PTY LIMITED, dated 9 July 2018.

ELA5624, now EL8773, BROKEN HILL CHEMICAL PTY LIMITED, dated 9 July 2018.

ELA5632, now EL8767, TRK RESOURCES PTY LTD, dated 27 June 2018.

ELA5658, now EL8774, NEWMONT EXPLORATION PTY LTD, dated 9 July 2018.

ELA5668, now EL8769, RELENTLESS RESOURCES LIMITED, dated 9 July 2018.

ELA5672, now EL8771, AUSTRALIAN CONSOLIDATED GOLD HOLDINGS PTY LTD, dated 9 July 2018.

ELA5676, now EL8770, AUSTRALIAN CONSOLIDATED GOLD HOLDINGS PTY LTD, dated 9 July 2018.

### MINING LEASE (ML)

MLA556, now ML1772 (Act 1992), AUSTRALIAN DOLOMITE COMPANY PTY LIMITED, dated 9 July 2018.

The Honourable Don Harwin MLC  
Minister for Resources

[n2018-2412]

---

NOTICE is given that the following application has been withdrawn:

### EXPLORATION LICENCE APPLICATION (ELA)

ELA5700, HAVERFORD HOLDINGS PTY LTD. Withdrawal took effect on 12 July 2018.

[n2018-2413]

---

NOTICE is given that the following applications for renewal have been received:

### EXPLORATION LICENCE (EL)

EL5323, CMOC MINING PTY LIMITED. Application for renewal received 13 July 2018.

EL6607, NIMROD RESOURCES LIMITED. Application for renewal received 13 July 2018.

### MINING LEASE (ML)

ML1432 (Act 1992), BLOOMFIELD COLLIERIES PTY LTD. Application for renewal received 11 July 2018.

[n2018-2414]

---

### RENEWAL OF CERTAIN AUTHORITIES

Notice is given that the following authorities have been renewed:

### EXPLORATION (PROSPECTING) LICENCE (EPL)

EPL2364, PERILYA BROKEN HILL LIMITED. Renewal effective on and from 20 June 2018.

**MINING LEASE (ML)**

ML259 (Act 1973), CSR BUILDING PRODUCTS LIMITED. Renewal effective on and from 18 August 2018.

ML274 (Act 1973), CSR BUILDING PRODUCTS LIMITED. Renewal effective on and from 1 December 2018.

**PRIVATE LANDS LEASE (PLL)**

PLL1236 (Act 1924), PGH BRICKS AND PAVERS PTY LIMITED. Renewal effective on and from 16 May 2020.

The Honourable Don Harwin MLC  
Minister for Resources

[n2018-2415]

---

**TRANSFERS**

Notice is given that the following transfers have been registered:

**EXPLORATION LICENCE (EL)**

EL8234, formerly held by IMPACT MINERALS LIMITED has been transferred to SIOUVILLE PTY LTD. The transfer was registered on 12 July 2018.

EL8449, formerly held by SRC PROPERTIES PTY LTD has been transferred to SRC OPERATIONS PTY LIMITED. The transfer was registered on 12 July 2018.

The Honourable Don Harwin MLC  
Minister for Resources

[n2018-2416]



---

## Primary Industries Notices

---

### FISHERIES MANAGEMENT ACT 1994

#### Notice of Determination – Total Allowable Catch for Eastern Rock Lobster

I, NIALL MARK BLAIR MLC, Minister for Primary Industries, pursuant to section 40H of the *Fisheries Management Act 1994* (“the Act”),

1. give notice that on 1 June 2018 the Total Allowable Fishing Committee determined, pursuant to section 40D of the Act and clause 52A of the Appendix to the *Fisheries Management (Lobster Share Management Plan) Regulation 2000*, that the total allowable catch for eastern rock lobster for the fishing period 1 August 2018 to 31 July 2019 (both dates inclusive) is 170 tonnes;
2. note that pursuant to section 40J(1) of the Act, the determination published in Government Gazette No. 81 of 21 July 2017 at page 4177 is revoked.

Dated this 12th day of July 2018

The Hon Niall Blair MLC  
Minister for Primary Industries  
Minister for Regional Water  
Minister for Trade and Industry

[n2018-2417]

---

### FISHERIES MANAGEMENT ACT 1994

#### Section 76

#### Instrument of Determination of Management Charge for 1 July 2018 to 30 June 2019

I, PETER TURNELL, Group Director, Recreational & Aboriginal Fisheries, with the delegated authority of the Minister for Primary Industries and the Secretary of the Department of Industry pursuant to section 76 of the *Fisheries Management Act 1994* (“the Act”), determine the contribution payable by a participant who is the owner of a fishing business in a share management fishery for the period 1 July 2018 to 30 June 2019 as follows:

1. If the components of a fishing business include shares (of any class) in one or more of the relevant share management fisheries, the management charge in respect of that fishing business (the **management charge**) is the total of the following amounts:
  - (a) for the first class of shares held by the fishing business – \$1,169;
  - (b) for the second class of shares held by the fishing business – \$1,169;
  - (c) for the third and each subsequent class of shares held by the fishing business – the discounted amount for that class of shares.
2. The **discounted amount** for a class of shares is calculated as follows:
  - (a) for the third class of shares held by the fishing business – \$701 (being 60% of \$1,169, rounded to the nearest dollar);
  - (b) for the fourth class of shares held by the fishing business – \$421 (being 60% of the discounted amount for the third class of shares held by the fishing business, rounded to the nearest dollar);
  - (c) for the fifth class of shares held by the fishing business – \$253 (being 60% of the discounted amount for the fourth class of shares held by the fishing business, rounded to the nearest dollar);
  - (d) for the sixth class of shares held by the fishing business – \$152 (being 60% of the discounted amount for the fifth class of shares held by the fishing business, rounded to the nearest dollar);
  - (e) and so on until all classes of shares held by the fishing business have been accounted for.
3. If the components of a fishing business for which a management charge is payable include a southern fish trawl endorsement, the calculation of the management charge is modified as follows:
  - (a) the southern fish trawl endorsement is to be treated as if it were the first class of shares held by the fishing business;
  - (b) in subclause 1(a) of this instrument of determination, the amount to be added for that first class of shares is nil.

**Note:** No management charge is included for the southern fish trawl endorsement because an annual contribution of \$1,169 is payable in respect of that endorsement under section 115A of the Act.

4. For the purposes of this instrument of determination, a class of shares is held by a fishing business if the shares are a component of that fishing business on 2 July 2018.

In this instrument of determination:

**class of share** means a class of share in a relevant share management fishery, as listed in:

- (a) clause 5 of the Appendix to the *Fisheries Management (Estuary General Share Management Plan) Regulation 2006*;
- (b) clause 5 of the Appendix to the *Fisheries Management (Estuary Prawn Trawl Share Management Plan) Regulation 2006*;
- (c) clause 5 of the Appendix to the *Fisheries Management (Ocean Hauling Share Management Plan) Regulation 2006*;
- (d) clause 4 of the Appendix to the *Fisheries Management (Ocean Trap and Line Share Management Plan) Regulation 2006*;
- (e) clause 4 of the Appendix to the *Fisheries Management (Ocean Trawl Share Management Plan) Regulation 2006*.

**relevant share management fishery** means any of the following share management fisheries, as described in Schedule 1 to the Act:

- (a) the estuary general fishery;
- (b) the estuary prawn trawl fishery;
- (c) the ocean hauling fishery;
- (d) the ocean trap and line fishery;
- (e) the ocean trawl fishery.

**southern fish trawl endorsement** has the same meaning as it has in the *Fisheries Management (General) Regulation 2010*.

Dated this 18 day of July 2018

PETER TURNELL  
Group Director, Recreational & Aboriginal Fisheries  
Department of Primary Industries  
(an office within the Department of Industry)

[n2018-2418]

---

## FISHERIES MANAGEMENT ACT 1994

### Section 115A

#### Determination of Contributions by Participants in Restricted Fisheries for 1 July 2018 to 30 June 2019

I, PETER TURNELL, Group Director, Recreational & Aboriginal Fisheries, with the delegated authority of the Minister for Primary Industries and the Secretary of the Department of Industry pursuant to section 115A(1) of the *Fisheries Management Act 1994* (“the Act”), determine the contribution payable by a participant who is the owner of a fishing business in a restricted fishery for the period 1 July 2018 to 30 June 2019 as follows:

#### **Southern fish trawl restricted fishery**

- 1. The contribution payable by a participant in the southern fish trawl restricted fishery who is the owner of a fishing business a component of which is an endorsement authorising the taking of fish for sale in the southern fish trawl restricted fishery is determined to be \$1,169.00
- 2. For the purposes of this determination, a person is the owner of a fishing business referred to in clause 1 if the endorsement referred to in clause 1 is a component of that fishing business on 2 July 2018.

#### **Sea urchin and turban shell restricted fishery**

- 3. The contribution payable by a participant in the sea urchin and turban shell restricted fishery who is the owner of a fishing business a component of which is an endorsement authorising the taking of fish for sale in the sea urchin and turban shell restricted fishery is determined to be \$1,169.00.

4. For the purposes of this determination, a person is the owner of a fishing business referred to in clause 3 if the endorsement referred to in clause 3 is a component of that fishing business on 2 July 2018.

**Inland restricted fishery – Class A endorsement**

5. The contribution payable by a participant in the inland restricted fishery who is the owner of a fishing business a component of which is a class A endorsement authorising the taking of fish for sale in the inland restricted fishery is determined to be \$1,169.00.
6. For the purposes of this determination, a person is the owner of a fishing business referred to in clause 5 if the endorsement referred to in clause 5 is a component of that fishing business on 2 July 2018.

**Inland restricted fishery – Class B endorsement**

7. The contribution payable by a participant in the inland restricted fishery who is the owner of a fishing business a component of which is a class B endorsement authorising the taking of fish for sale in the inland restricted fishery is determined to be \$396.00.
8. For the purposes of this instrument of determination, a person is the owner of a fishing business referred to in clause 7 if the endorsement referred to in clause 7 is a component of that fishing business on 2 July 2018.

**Inland restricted fishery – Class D endorsement**

9. The contribution payable by a participant in the inland restricted fishery who is the owner of a fishing business a component of which is a class D endorsement authorising the taking of fish for sale in the inland restricted fishery is determined to be \$396.00.
10. For the purposes of this instrument of determination, the owner of a fishing business referred to in Clause 9 if the endorsement referred to in clause 9 is a component of that fishing business on 2 July 2018.

**Definitions**

In this determination:

**Inland restricted fishery** means the restricted fishery declared under Division 3 of Part 9 of the *Fisheries Management (General) Regulation 2010*.

**Sea urchin and turban shell restricted fishery** means the restricted fishery declared under Division 1 of part 9 of the *Fisheries Management (General) Regulation 2010*.

**Southern fish trawl restricted fishery** means the restricted fishery declared under Division 2 of Part 9 of the *Fisheries Management (General) Regulation 2010*.

Dated this 18 day of July 2018

PETER TURNELL

Group Director, Recreational & Aboriginal Fisheries  
Department of Primary Industries  
(an office within the Department of Industry)

[n2018-2419]

## Crown Land Notices

1300 886 235 [www.crownland.nsw.gov.au](http://www.crownland.nsw.gov.au)

### ROADS ACT 1993

#### ORDER

Transfer of a Crown Road to a Council

In pursuance of the provisions of Section 151, *Roads Act 1993*, the Crown road specified in Schedule 1 is transferred to the Roads Authority specified in Schedule 2, hereunder, as from the date of publication of this notice and as from that date, the road specified in Schedule 1 ceases to be a Crown road.

The Hon. Paul Toole, MP  
Minister for Lands and Forestry

#### SCHEDULE 1

*Parish – Morisset*

*County – Northumberland*

*Land District – Morisset*

*Local Government Area – Lake Macquarie*

Crown public road at Morisset being part Bridge Street and part Rivergum Drive, as highlighted in the diagram below.

#### SCHEDULE 2



Roads Authority: Lake Macquarie Council

Councils Reference: F2012/00647

Lands File Reference: 17/08931

[n2018-2420]

#### NOTIFICATION OF CLOSING OF A ROAD

In pursuance of section 37 of the *Roads Act 1993* and clause 19A of Schedule 7 to the *Crown Land Management Act 2016*, the road hereunder described is closed. The lands comprised therein cease to be public road and the rights of passage and access that previously existed in relation to the road are extinguished. Upon closing, title to the land, comprising the former public road, vests in the body specified in the Schedule hereunder.

The Hon Paul Toole, MP  
Minister for Lands and Forestry

**DESCRIPTION**

*Parish – Carroll; County – Wellington*

*Land District – Bathurst; LGA – Bathurst Regional*

Road Closed: Lot 1, 2 and 3 DP1243718:

File No: 09/10797

**SCHEDULE**

On closing, the land within Lot/s Lot 1, 2 and 3 DP1243718 will remain vested in Bathurst Regional Council as operational land for purposes of the *Local Government Act 1993*.

In accordance with Section 44 of the *Roads Act 1993*, the Crown consents to the land in Lot 1, 2 and 3 DP 1243718 being vested in Bathurst Regional Council as operational land, to be given by the Council as compensation for other land acquired by the Council for the purpose of the Roads Act.

Council Reference: DL:DR: 2500262

[n2018-2421]

---

**NOTIFICATION OF CLOSING OF A ROAD**

In pursuance of section 37 of the *Roads Act 1993* and clause 44 of Schedule 7 to the *Crown Land Management Act 2016*, the road hereunder described is closed. The lands comprised therein cease to be public road and the rights of passage and access that previously existed in relation to the road are extinguished. Upon closing, title to the land, comprising the former public road, vests in the body specified in the Schedule hereunder.

The Hon Paul Toole, MP  
Minister for Lands and Forestry

**DESCRIPTION**

*Parish – Denman; County – Brisbane*

*Land District – Muswellbrook; LGA – Muswellbrook*

Road Closed: Lot 1 DP1237096

File No: 16/04188:JT

**SCHEDULE**

On closing, the land within Lot 1 DP1237096 will remain vested in The State of New South Wales as Crown land.

[n2018-2422]

---

**NOTIFICATION OF CLOSING OF A ROAD**

In pursuance of section 37 of the *Roads Act 1993* and clause 44 of Schedule 7 to the *Crown Land Management Act 2016*, the road hereunder described is closed. The lands comprised therein cease to be public road and the rights of passage and access that previously existed in relation to the road are extinguished. Upon closing, title to the land, comprising the former public road, vests in the body specified in the Schedule hereunder.

The Hon Paul Toole, MP  
Minister for Lands and Forestry

**DESCRIPTION**

*Parish – Berwick; County – Rous*

*Land District – Murwillumbah; LGA – Tweed*

Road Closed: Lot 1 DP 1233274

File No: 16/03997

**SCHEDULE**

On closing, the land within Lot 1 DP 1233274 will remain vested in The State of New South Wales as Crown land.

[n2018-2423]

---

**NOTICE – CROWN LAND TO BE USED OR OCCUPIED FOR OTHER PURPOSE UNDER S 2.18(2)(B)**

Pursuant to section 2.18(2)(b) of the *Crown Land Management Act 2016*, the Crown land specified in Column 2 of the following Schedule is proposed to be used or occupied under a relevant interest granted for the purpose(s) specified in Column 1 of the following Schedule.

The Hon Paul Toole, MP  
Minister for Lands and Forestry

**Schedule**

<b>Column 1</b>	<b>Column 2</b>
business purposes (relevant interest – Licence 593243) vegetation management (relevant interest – Licence 593243)	Reserve No. 63076 Public Purpose: public recreation, resting place Notified: 27 November 1931 File Reference: 16/09281

**Schedule**

<b>Column 1</b>	<b>Column 2</b>
business purposes (relevant interest – Licence 593243) vegetation management (relevant interest – Licence 593243)	Reserve No. 63966 Public Purpose: public recreation, resting place Notified: 2 June 1933 File Reference: 16/09281

**Schedule**

<b>Column 1</b>	<b>Column 2</b>
grazing (relevant interest – Licence 572041)	Reserve No. 68711 Public Purpose: quarantine Notified: 13 October 1939 File Reference: 16/07485

**Schedule**

<b>Column 1</b>	<b>Column 2</b>
business purposes (relevant interest – Licence 593243) vegetation management (relevant interest – Licence 593243)	Reserve No. 72664 Public Purpose: public recreation Notified: 2 April 1948 File Reference: 16/09281

**Schedule**

<b>Column 1</b>	<b>Column 2</b>
business purposes (relevant interest – Licence 593243)	Reserve No. 81703 Public Purpose: public recreation, resting place Notified: 19 June 1959 File Reference: 16/09281

**Schedule**

<b>Column 1</b>	<b>Column 2</b>
business purposes (relevant interest – Licence 593243)	Reserve No. 83057 Public Purpose: future public requirements Notified: 24 February 1961 File Reference: 16/09281

**Schedule**

<b>Column 1</b>	<b>Column 2</b>
grazing (relevant interest – Licence 594035) access (relevant interest – Licence 594035)	Reserve No. 83997 Public Purpose: future public requirements Notified: 21 September 1962 File Reference: 16/01700

**Schedule**

<b>Column 1</b>	<b>Column 2</b>
business purposes (relevant interest – Licence 593243) vegetation management (relevant interest – Licence 593243)	Reserve No. 140093 Public Purpose: community and sporting club facilities Notified: 8 December 1995 File Reference: 16/09281

**Schedule**

<b>Column 1</b>	<b>Column 2</b>
business purposes (relevant interest – Licence 593243) vegetation management (relevant interest – Licence 593243)	Reserve No. 140102 Public Purpose: environmental protection, public recreation Notified: 28 June 1996 File Reference: 16/09281

**Schedule**

<b>Column 1</b>	<b>Column 2</b>
business purposes (relevant interest – Licence 593243)	Dedication No. 540000 Public Purpose: environmental protection Notified: 22 May 1992 File Reference: 16/09281

**Schedule**

<b>Column 1</b>	<b>Column 2</b>
business purposes (relevant interest – Licence 593243)	Reserve No. 752817 Public Purpose: future public requirements Notified: 29 June 2007 File Reference: 16/09281

**Schedule**

<b>Column 1</b>	<b>Column 2</b>
business purposes (relevant interest – Licence 593243) vegetation management (relevant interest – Licence 593243)	Reserve No. 1002966 Public Purpose: environmental protection Notified: 15 December 2000 File Reference: 16/09281

**Schedule**

<b>Column 1</b>	<b>Column 2</b>
business purposes (relevant interest – Licence 593243) vegetation management (relevant interest – Licence 593243)	Reserve No. 1002970 Public Purpose: public recreation and coastal environmental protection Notified: 22 September 2000 File Reference: 16/09281

## Schedule

Column 1	Column 2
business purposes (relevant interest – Licence 593243)	Reserve No. 1003728 Public Purpose: port facilities and services Notified: 18 October 2002 File Reference: 16/09281

## Schedule

Column 1	Column 2
business purposes (relevant interest – Licence 593243)	Reserve No. 1011088 Public Purpose: future public requirements Notified: 9 December 2005 File Reference: 16/09281

## Schedule

Column 1	Column 2
access (relevant interest – Licence 569663) dam (relevant interest – Licence 569663)	Reserve No. 757214 Public Purpose: future public requirements Notified: 29 June 2007 File Reference: 16/06320

## Schedule

Column 1	Column 2
agriculture (relevant interest – Licence 585655)	Reserve No. 524 Public Purpose: water Notified: 23 November 1875 File Reference: 17/06734

## Schedule

Column 1	Column 2
irrigation channel (relevant interest – Licence 585687.)	Reserve No. 1339 Public Purpose: travelling stock Notified: 18 August 1884 File Reference: 17/06735

## Schedule

Column 1	Column 2
access (relevant interest – Licence 585900) agriculture (relevant interest – Licence 585900) irrigation works (relevant interest – Licence 585900)	Reserve No. 31046 Public Purpose: camping, travelling stock Notified: 30 May 1900 File Reference: 17/06627

## Schedule

Column 1	Column 2
agriculture (relevant interest – Licence 585899) irrigation (relevant interest – Licence 585899)	Reserve No. 32589 Public Purpose: camping, travelling stock Notified: 20 April 1901 File Reference: 17/06626



## Schedule

Column 1	Column 2
site investigation (relevant interest – Licence 588205)	Reserve No. 44051 Public Purpose: public recreation Notified: 30 June 1909 File Reference: 17/08420

## Schedule

Column 1	Column 2
bush fire brigade station (relevant interest – Licence 584903)	Reserve No. 752028 Public Purpose: future public requirements Notified: 29 June 2007 File Reference: 17/05779

## Schedule

Column 1	Column 2
grazing (relevant interest – Licence 574408)	Reserve No. 1812 Public Purpose: access Notified: 4 September 1877 File Reference: 16/09019

## Schedule

Column 1	Column 2
drainage channel (relevant interest – Licence 589026) pump site (relevant interest – Licence 589026) dam (relevant interest – Licence 589026)	Reserve No. 756255 Public Purpose: future public requirements Notified: 29 June 2007 File Reference: 17/09149

## Schedule

Column 1	Column 2
grazing (relevant interest – Licence 574408)	Reserve No. 1813 Public Purpose: access to water Notified: 4 September 1877 File Reference: 16/09019

## Schedule

Column 1	Column 2
viewing platform (relevant interest – Licence 592111) jetty (relevant interest – Licence 592111)	Reserve No. 81499 Public Purpose: public recreation Notified: 3 April 1959 File Reference: 17/11331

## Schedule

Column 1	Column 2
grazing (relevant interest – Licence 588453)	Reserve No. 47123 Public Purpose: township settlement Notified: 18 October 1911 File Reference: 17/08581

## Schedule

Column 1	Column 2
grazing dam (relevant interest – Licence 596552)	Reserve No. 69371 Public Purpose: public recreation, racecourse Notified: 9 July 1940 File Reference: 18/01549

## Schedule

Column 1	Column 2
site investigation (relevant interest – Licence 596376)	Reserve No. 62644 Public Purpose: public recreation Notified: 24 April 1931 File Reference: 18/03325

## Schedule

Column 1	Column 2
access (relevant interest – Licence 593383)	Reserve No. 82698 Public Purpose: public recreation Notified: 22 July 1960 File Reference: 18/00621

## Schedule

Column 1	Column 2
irrigation channel (relevant interest – Licence 585658)	Reserve No. 31046 Public Purpose: camping, travelling stock Notified: 30 May 1900 File Reference: 17/06736

## Schedule

Column 1	Column 2
access bridge (relevant interest – Licence 595695)	Reserve No. 1011949 Public Purpose: access and public requirements, tourism purposes and environmental and heritage conservation Notified: 25 August 2006 File Reference: 18/02714

## Schedule

Column 1	Column 2
business purposes (relevant interest – Licence 593243) vegetation management (relevant interest – Licence 593243) jetty (relevant interest – Licence 592111) viewing platform (relevant interest – Licence 592111) reclamation (relevant interest – Licence 593143) seawall (relevant interest – Licence 593143) sliprails (relevant interest – Licence 593143)	Reserve No. 56146 Public Purpose: generally Notified: 11 May 1923 File Reference: 17/09289

Column 1	Column 2
jetty (relevant interest – Licence 593350)	
walkway (relevant interest – Licence 593350)	
jetty (relevant interest – Licence 593729)	
seawall (relevant interest – Licence 593729)	
reclamation (relevant interest – Licence 593729)	
slipway (relevant interest – Licence 593729)	
berthing area (relevant interest – Licence 580571)	
concrete ramp (relevant interest – Licence 580571)	
landing/platform (relevant interest – Licence 580571)	
piles (relevant interest – Licence 580571)	
reclamation (relevant interest – Licence 580571)	
seawall (relevant interest – Licence 580571)	
jetty (relevant interest – Licence 581937)	
wet area (relevant interest – Licence 581937)	
jetty (relevant interest – Licence 594149)	
reclamation (relevant interest – Licence 594149)	
jetty (relevant interest – Licence 591367)	
reclamation (relevant interest – Licence 591367)	
berthing area (relevant interest – Licence 586180)	
jetty (relevant interest – Licence 586180)	
mooring piles (relevant interest – Licence 586180)	
piles (relevant interest – Licence 589883)	
pontoon (relevant interest – Licence 589883)	
ramp (relevant interest – Licence 589883)	

Column 1	Column 2
jetty (relevant interest – Licence 585271) jetty (relevant interest – Licence 572159) ramp (relevant interest – Licence 572159) boatshed (relevant interest – Licence 589147) ramp (relevant interest – Licence 589147) slipway (relevant interest – Licence 589147) walkway (relevant interest – Licence 589147) access (relevant interest – Licence 595695) bridge (relevant interest – Licence 595695)	

**Schedule**

Column 1	Column 2
business purposes (relevant interest – Licence 593243) vegetation management (relevant interest – Licence 593243) jetty (relevant interest – Licence 592111) viewing platform (relevant interest – Licence 592111) reclamation (relevant interest – Licence 593143) seawall (relevant interest – Licence 593143) sliprails (relevant interest – Licence 593143) jetty (relevant interest – Licence 593350) walkway (relevant interest – Licence 593350) jetty (relevant interest – Licence 593729) reclamation (relevant interest – Licence 593729) seawall (relevant interest – Licence 593729) slipway (relevant interest – Licence 593729) berthing area (relevant interest – Licence 580571)	Reserve No. 1011268 Public Purpose: future public requirements Notified: 3 February 2006 File Reference: 17/09289

Column 1	Column 2
concrete ramp (relevant interest – Licence 580571)	
landing/platform (relevant interest – Licence 580571)	
piles (relevant interest – Licence 580571)	
reclamation (relevant interest – Licence 580571)	
seawall (relevant interest – Licence 580571)	
jetty (relevant interest – Licence 581937)	
wet area (relevant interest – Licence 581937)	
jetty (relevant interest – Licence 594149)	
reclamation (relevant interest – Licence 594149)	
jetty (relevant interest – Licence 591367)	
reclamation (relevant interest – Licence 591367)	
berthing area (relevant interest – Licence 586180)	
jetty (relevant interest – Licence 586180)	
mooring piles (relevant interest – Licence 586180)	
piles (relevant interest – Licence 589883)	
pontoon (relevant interest – Licence 589883)	
ramp (relevant interest – Licence 589883)	
jetty (relevant interest – Licence 585271)	
jetty (relevant interest – Licence 572159)	
ramp (relevant interest – Licence 572159)	
boatshed (relevant interest – Licence 589147)	
ramp (relevant interest – Licence 589147)	
slipway (relevant interest – Licence 589147)	
walkway (relevant interest – Licence 589147)	

Column 1	Column 2
access (relevant interest – Licence 595695)	
bridge (relevant interest – Licence 595695)	

[n2018-2424]

### REVOCATION OF RESERVATION OF CROWN LAND

Pursuant to section 2.11 of the *Crown Land Management Act 2016*, the reservation of Crown land specified in Column 1 of the following Schedule is revoked to the extent specified opposite in Column 2 of the Schedule.

The Hon Paul Toole, MP  
Minister for Lands and Forestry

#### Schedule

Column 1	Column 2
Land District: Bellingen Local Government Area: Bellingen Shire Council Locality: Hungry Head Reserve No. 37514 Public Purpose: public recreation Notified: 23 April 1904 Whole Lots: Lot 1 DP 620967, Lot 102 DP 755552 Parish Newry County Raleigh File Reference: 16/08513	The part being Whole Lots: Lot 1 DP 620967 Parish Newry County Raleigh Area: about 4.627 hectares

[n2018-2425]

### NOTIFICATION OF CLOSING OF A ROAD

In pursuance of section 37 of the *Roads Act 1993* and clause 19A of Schedule 7 to the *Crown Land Management Act 2016*, the road hereunder described is closed. The lands comprised therein cease to be public road and the rights of passage and access that previously existed in relation to the road are extinguished. Upon closing, title to the land, comprising the former public road, vests in the body specified in the Schedule hereunder.

The Hon Paul Toole, MP  
Minister for Lands and Forestry

#### DESCRIPTION

*Parish – St Luke; County – Cumberland*  
*Land District – Metropolitan; LGA – Fairfield*

Road Closed Lot 100 DP1236439:

File No: 15/07352

#### SCHEDULE

On closing, the land within Lot/s 100 DP 1236439 will remain vested in Fairfield City Council as operational land for purposes of the *Local Government Act 1993*.

Council Reference: DA757.1/2016

[n2018-2426]

### APPOINTMENT OF STATUTORY LAND MANAGER BOARD MEMBERS

Pursuant to clause 4(1) of Schedule 5 to the *Crown Land Management Act 2016*, the persons specified in Column 1 of the Schedule hereunder are appointed, for the terms of office specified in that Column, as board members for the statutory land manager specified opposite in Column 2, which has been appointed as Crown land manager of the land referred to in Column 3 of the Schedule.

It is a condition of the appointment that the board member must comply with the Department of Industry *Crown reserve code of conduct: For non-council Crown land managers and commons trusts* (as may be amended or replaced from time to time).

The Hon Paul Toole, MP  
Minister for Lands and Forestry

#### Schedule

Column 1 – Appointee and term	Column 2 – Statutory land manager	Column 3 – Crown land
Grahame Ivan Feletti (new) John Michael Hoy (new) Linda Hellene King(new) Paul Frederick Anderson (re-appointment)  For a term commencing 23 July 2018 and expiring 22 July 2023.	Belmont Wetlands State Park Land Manager	Reserve No. 1011388 Public Purpose: Public Recreation and coastal environmental protection, tourist facilities and services Notified: 03 March 2006  File Reference: MD06R5

[n2018-2427]

### APPOINTMENT OF STATUTORY LAND MANAGER BOARD MEMBERS

Pursuant to clause 4(1) of Schedule 5 to the *Crown Land Management Act 2016*, the persons specified in Column 1 of the Schedule hereunder are appointed, for the terms of office specified in that Column, as board members for the statutory land manager specified opposite in Column 2, which has been appointed as Crown land manager of the land referred to in Column 3 of the Schedule.

It is a condition of the appointment that the board member must comply with the Department of Industry *Crown reserve code of conduct: For non-council Crown land managers and commons trusts* (as may be amended or replaced from time to time).

The Hon Paul Toole, MP  
Minister for Lands and Forestry

#### Schedule

Column 1 – Appointee and term	Column 2 – Statutory land manager	Column 3 – Crown land
Geoffrey Bromfield(re- appointment) Kevin William Porter (re- appointment) Robert Bruce Porter (re- appointment) Elizabeth Irvine(new)  For a term commencing 25 July 2018 and expiring 24 July 2023.	Yetholme Public Hall Land Manager	Reserve No. 79540 Public Purpose: public hall Notified: 03 May 1957  File Reference: OE80R141

[n2018-2428]

## Water Notices

---

---

### WATER ACT 1912

#### WATER NSW

An application for a License under Section 10 of the *Water Act 1912*, as amended, has been received from John Walter Thompson and Janice Thompson, for an 80 mm pump (13L/s) and a 38mm pump (4L/s) on Lot 1, DP724186 and Lot 1, DP 595987 on Wilson River, Parish of Tinebank, County of Macquarie, for Irrigation and Farming purposes (71 megalitres). Part replacement Licence, split of existing entitlement. Objections to the granting of this approval must be registered by email to [customer.helpdesk@waternsw.com.au](mailto:customer.helpdesk@waternsw.com.au), or in writing to: Locked Bag 10, Grafton NSW 2460, within 28 days of the publication of this notice. The objection must include your name and address and specify the grounds of the objection. (Ref: 30SL067371).

Any inquiries regarding the above should be directed to WaterNSW on 1300 662 077 or to the above email.

Tracey Lawson, Manager Water Regulation North

[n2018-2429]



---

## Other Government Notices

---

### ANTI-DISCRIMINATION ACT 1977

#### EXEMPTION ORDER

Under the provisions of section 126 of the *Anti-Discrimination Act 1977*, an exemption is given from sections 25, 27 and 51 of the *Anti-Discrimination Act 1977* to **The Man Centre Pty Ltd** to designate and recruit positions for men only as employees or contractors.

This exemption will remain in force for 10 years.

Dated this 16th day of July 2018

Elizabeth Wing  
Senior Manager, Operations  
Delegate of the President  
Anti-Discrimination Board of NSW

[n2018-2430]

---

### ANTI-DISCRIMINATION ACT 1977

#### EXEMPTION ORDER

Under the provisions of section 126 of the *Anti-Discrimination Act 1977* (NSW), an exemption is given from sections 8 and 51 of the *Anti Discrimination Act 1977* (NSW) to Northern Rivers Social Development Council Ltd trading as Social Futures to designate and recruit three Local Area Coordinator positions for Aboriginal and Torres Strait Islander persons only.

This exemption will remain in force for 7 years.

Dated this 16th day of July 2018

Elizabeth Wing  
Senior Manager, Operations  
Delegate of the President  
Anti-Discrimination Board of NSW

[n2018-2431]

---

### ASSOCIATIONS INCORPORATION ACT 2009

#### Cancellation of registration pursuant to section 80

TAKE NOTICE that REDFERN JARJUM COLLEGE COUNCIL INCORPORATED (INC9889462) became registered under the *Corporations Act 2001* as REDFERN JARJUM COLLEGE LTD. (ACN 626 423 121), a company limited by guarantee, on 19 June 2018, and accordingly its registration under the *Associations Incorporation Act 2009* is cancelled as of that date.

Janine Cross  
Delegate of the Commissioner,  
NSW Fair Trading  
17 July 2018

[n2018-2432]

---

### ASSOCIATIONS INCORPORATION ACT 2009

#### Cancellation of incorporation pursuant to section 74

TAKE NOTICE that the incorporation of the following associations is cancelled by this notice pursuant to section 74 of the *Associations Incorporation Act 2009*.

BUDDHIST BLISSFUL VOICE MISSION OF AUSTRALIA INCORPORATED	Y2893342
GOODSEED AUSTRALIA INCORPORATED	INC9885769
GREENVALE COLLEGE PARENTS AND FRIENDS ASSOCIATION INCORPORATED	INC9881954
MID COAST CHRISTIAN FELLOWSHIP INCORPORATED	INC9890445

RIVERINA SWIMMING ASSOCIATION INC	Y1523440
SPIRITUAL AND CULTURAL EDUCATION CENTRE INCORPORATED	Y2038636
TWEED CLIMATE ACTION NOW INC	INC9887304

Cancellation is effective as at the date of gazettal.

Dated this 18 July 2018.

Robyne Lunney  
 Delegate of the Commissioner  
 NSW Fair Trading

[n2018-2433]

### DISTRICT COURT ACT 1973

District Court of New South Wales

Direction

Pursuant to section 173 of the *District Court Act 1973*, I direct that the District Court shall sit in its criminal jurisdiction at the place and time shown as follows:

Taree at Port Macquarie	10am	2 October 2018 (2 weeks)
Taree at Port Macquarie	10am	5 November 2018 (3 weeks)
Taree at Port Macquarie	10am	29 January 2019 (3 weeks)
Taree at Port Macquarie	10am	11 March 2019 (2 weeks)
Taree at Port Macquarie	10am	29 April 2019 (3 weeks)
Taree at Port Macquarie	10am	11 June 2019 (2 weeks)

Dated this 13th day of July 2018

Justice D Price AM  
 Chief Judge

[n2018-2434]

### GEOGRAPHICAL NAMES ACT 1966

Notice of Proposal to Amend Suburb Boundaries in the Lake Macquarie Local Government Area

PURSUANT to the provisions of section 8 of the *Geographical Names Act 1966*, the Geographical Names Board hereby notifies that it proposes to amend the suburb boundaries of New Lambton Heights and Cardiff Heights as shown on map GNB3506-4-A.

A copy of map GNB3506-4-A showing the proposed suburb boundary amendment will be on display at Lake Macquarie City Council office located at 126-138 Main Road, Speers Point.

The map will be on display from Friday 20 July 2018 until Monday 20 August 2018.

A copy of map GNB3506-4-A will also be on display at the office of the Geographical Names Board, Spatial Services, 346 Panorama Avenue, Bathurst NSW 2795 during the above dates.

Details of this proposal may be viewed and submissions lodged on the Geographical Names Board website at [www.gnb.nsw.gov.au](http://www.gnb.nsw.gov.au). Alternatively email submissions may be lodged with the Secretary, Geographical Names Board, [ss-gnb@finance.nsw.gov.au](mailto:ss-gnb@finance.nsw.gov.au).

In accordance with section 9 of the *Geographical Names Act 1966* all submissions lodged may be subject to a Government Information (Public Access) application and may be viewed by a third party to assist the Board in considering this proposal.

Narelle Underwood  
 Chair  
 Geographical Names Board  
 PO Box 143  
 BATHURST NSW 2795

[n2018-2435]

### **GEOGRAPHICAL NAMES ACT 1966**

PURSUANT to the provisions of Section 10 of the *Geographical Names Act 1966*, the Geographical Names Board has this day assigned the name listed hereunder as a geographical name.

*Hazlewood Rose Park* for a reserve located adjacent to Plympton Road, Avonlea Drive and Casben Close in the locality of Carlingford.

The position and extent for this feature is recorded and shown within the Geographical Names Register of New South Wales. This information can be accessed through the Board's website at [www.gnb.nsw.gov.au](http://www.gnb.nsw.gov.au)

NARELLE UNDERWOOD  
Chair  
Geographical Names Board  
PO Box 143  
BATHURST NSW 2795

[n2018-2436]

---

### **HEALTH ADMINISTRATION ACT 1982**

#### **LAND ACQUISITION (JUST TERMS COMPENSATION) ACT 1991**

#### **NOTICE OF ACQUISITION OF LAND BY COMPULSORY PROCESS FOR THE PURPOSES OF THE HEALTH ADMINISTRATION ACT 1982**

PURSUANT to section 10 of the *Health Administration Act 1982* and section 19(1) of the *Land Acquisition (Just Terms Compensation) Act 1991*, the Health Administration Corporation by its delegate declares, with the approval of the Lieutenant-Governor, that the land described in Schedule 1 is by this notice acquired by compulsory process for the purposes of the *Health Administration Act 1982*.

SIGNED at Sydney this 18th day of July 2018

Sam Sangster  
Chief Executive  
Health Infrastructure  
a duly authorised delegate of the Health Administration Corporation

#### **SCHEDULE 1**

All those pieces or parcels of land situated at Randwick in the Local Government Area of Randwick, Parish of Alexandria, County of Cumberland shown as:

Lot A in Deposited Plan 440501, being the whole of the land in Certificate of Title A/440501;

Lot 7 in Deposited Plan 13997, being the whole of the land in Certificate of Title 7/13997;

Lot A in Deposited Plan 167106, being the whole of the land in Certificate of Title A/167106;

Lot B in Deposited Plan 167106, being the whole of the land in Certificate of Title B/167106;

Lot A in Deposited Plan 33161, being the whole of the land in Certificate of Title A/33161;

Lot X in Deposited Plan 445567, being the whole of the land in Certificate of Title X/445567;

Lot Y in Deposited Plan 445567, being the whole of the land in Certificate of Title Y/445567;

Lot B in Deposited Plan 439756, being the whole of the land in Certificate of Title B/439756;

Lot 11 in Deposited Plan 12909, being the whole of the land in Certificate of Title 11/12909;

Lot 12 in Deposited Plan 12909, being the whole of the land in Certificate of Title 12/12909; and

Lot 14 in Deposited Plan 12909, being the whole of the land in Certificate of Title 14/12909.

[n2018-2437]

**POISONS AND THERAPEUTIC GOODS ACT 1966**

**ORDER**

**Exemption – Hawking of Therapeutic Goods**

Pursuant to subsection (3) of section (34) of the *Poisons and Therapeutic Goods Act 1966*, I, Judith Mackson, Chief Pharmacist, a duly appointed delegate of the Minister for Health, do hereby exempt from the operation of subsection (1) of section (34) of the *Poisons and Therapeutic Goods Act* the supply of free sample promotional packs of:

- Blackmores *B12 Rapi-melt 1000mcg* (AUST L 269572)
- Blackmores *Exercise Multi* (AUST L 236111)
- Blackmores *Men's Performance Multi* tablets (AUST L 162891)
- Blackmores *Women's Vitality Multi* (AUST L 223684)
- Blackmores *Flexagil Pain Relief* cream (AUST R 178341)
- Blackmores *Super Magnesium+* (AUST L 288864)
- Blackmores *Muscle Magnesium* powder (AUST L 234925)
- Blackmores *Vitamin B12* (AUST L 298348) and
- Blackmores *Mega B complex* (AUST L 171123)

to registered entrants of the Sydney Running Festival on 16 September 2018, subject to the following conditions:

- (a) the products must be offered or supplied only to persons at least aged 18 years of age;
- (b) the products must be supplied only in the original packs (displaying batch numbers and expiry dates);
- (c) the distribution must be carried out in a manner that enables the intended recipient to make an informed decision as to whether or not each product is required before accepting the free sample promotional pack; and
- (d) this exemption applies only to supply to registered entrants of the Sydney Running Festival on 16 September 2018.

This Order is to take effect on 16 September 2018.

Judith Mackson  
Chief Pharmacist and Director  
Delegate of the Minister for Health  
July 2018  
(Delegation Number PH423)

[n2018-2438]

---

**SUSPECTED MURDER**

**SEVEN HUNDRED AND FIFTY THOUSAND DOLLARS (\$750,000) REWARD**

In June 2013, Cheryl ARDLER was reported missing to police. She was last seen in December 2012 in Cranebrook, New South Wales. She is believed to have been murdered sometime after December 2012. Her remains were located in bushland near her home on 6 May 2018.

Notice is hereby given that a reward of up to seven hundred and fifty thousand dollars (\$750,000) will be paid by the Government of New South Wales for information leading to the arrest and conviction of the person or persons responsible for the murder of Cheryl ARDLER.

The allocation of this reward will be at the sole discretion of the Commissioner of Police.

The urgent assistance and co-operation of the public is especially sought in the matter. Any information, which will be treated as confidential, may be given at any time of the day or night at any Police Station or by telephone -

Police Headquarters telephone (02) 9281 0000  
or Crime Stoppers on 1800 333 000

THE HON. TROY GRANT, MP  
Minister for Justice and Police

[n2018-2439]



## Common Law Division Supreme Court New South Wales

Case Name:	Greig v Irmak
Medium Neutral Citation:	[2018] NSWSC 1058
Hearing Date(s):	10 July 2018
Date of Orders:	10 July 2018
Before:	Latham J
Decision:	The following declarations are made:  (1) The premises at 7/31–33 Harrow Road Auburn are premises to which Part 2 of the Restricted Premises Act 1943 (NSW) applies. (2) The predominant reason for the declaration in (1) is that reputed criminals have attended or are likely to attend the premises. (3) No order as to costs.
Catchwords:	RESTRICTED PREMISES – application for declaration of premises under the Restricted Premises Act – reputed criminals attending or likely to attend premises – absence of genuine occupant – reputed criminal declaration
Legislation Cited:	<i>Restricted Premises Act 1943</i> (NSW), s 2, 3(1), 3(3), Part 2
Cases Cited:	<i>Beeche v Smith Street Investments Pty Ltd</i> [2018] NSWSC 544
Texts Cited:	
Category:	Procedural and other rulings
Parties:	Sergeant Leah Christine Greig (Plaintiff) Ali Irmak (Defendant)
Representation:	N Regener (Plaintiff) Submitting appearance filed (Defendant)
File Number(s):	2018/93248

Publication Restriction:

## JUDGMENT

- 1 By way of Summons filed 23 March 2018, the plaintiff, Sergeant Leah Christine Greig, seeks a declaration pursuant to s 3(1) of the *Restricted Premises Act 1943* (NSW) (the Act) that the premises at 7/31–33 Harrow Road Auburn are premises to which Part 2 of the Act applies. The plaintiff also seeks a “reputed criminal declaration” under s 3(3) of the Act.
  
- 2 The defendant, Ali Irmak, the registered owner of the premises, has filed a submitting appearance. His legal representatives have advised the Court in writing that the defendant neither consents to, nor opposes, the making of the declaration.
  
- 3 Section 3 of the Act provides:

3 Declaration by Supreme Court or District Court in relation to premises

(1) On a senior police officer showing reasonable grounds for suspecting that all or any of the following conditions obtain with respect to any premises, that is to say:

(a) that drunkenness or disorderly or indecent conduct or any entertainment of a demoralising character takes place on the premises, or has taken place and is likely to take place again on the premises, or

(b) that liquor or a drug is unlawfully sold or supplied on or from the premises or has been so sold or supplied on or from the premises and is likely to be so sold again on or from the premises, or

(c) that reputed criminals or associates of reputed criminals are to be found on or resort to the premises or have resorted and are likely to resort again to the premises, or

(d) that any of the persons having control of or managing or taking part or assisting in the control or management of the premises:

(i) is a reputed criminal or an associate of reputed criminals, or

(ii) has been concerned in the control or management of other premises which have been the subject of a declaration under this Part, or

(iii) is or has been concerned in the control or management of premises which are or have been frequented by persons of notoriously bad character or of premises on or from which liquor or a drug is or has been unlawfully sold or supplied,

(e) (Repealed)

the Supreme Court or the District Court may declare such premises to be premises to which this Part applies.

(2) Such declaration shall be in force until rescinded.

(3) The appropriate Court may, in declaring premises to be premises to which this Part applies, state that the reason (or the predominant reason) for the declaration is that:

(a) reputed criminals have attended or are likely to attend the premises, or

(b) a reputed criminal has, or takes part or assists in, the control or management of the premises.

Any such declaration is a “**reputed criminal declaration**” for the purposes of this Act.

- 4 The legislative scheme contemplates that, upon one of the criteria under s 3(1) being fulfilled, the Court has a discretion to make the declaration. That discretion ought to be exercised with regard to the drastic consequences that flow from such a declaration, including the conferral on police of the power to enter and search the subject premises without a warrant and the liability of the owner and/or occupier of the premises to prosecution under the Act: *Beeche v Smith Street Investments Pty Ltd* [2018] NSWSC 544 at [19].
- 5 The Summons is supported by an affidavit sworn by Sergeant Greig on 24 October 2017 and a further affidavit sworn 11 April 2018, together with copious annexures setting out the detail of police attendances at the subject premises.
- 6 The affidavits establish the following facts and circumstances.
- 7 The premises consist of a two bedroom apartment on the second floor of a block of units. The front door to the foyer of the block is not locked and remains open. Access to the premises is via a large black steel fortified door with multiple internal locking mechanisms. There are three external cameras at the front and side of the premises that do not record but allow the occupants to monitor persons seeking admission to the premises.
- 8 The defendant is currently on remand awaiting trial for aggravated sexual assault charges. He has a lengthy criminal history which includes convictions for numerous drug supply offences. In early 2008, late 2010 and early 2012, police executed search warrants on the premises which variously resulted in cannabis, methylamphetamine and large amounts of cash being seized. The



defendant was in occupation on those occasions. The defendant's brother, who owns unit 2 in the same block, also engages in drug supply.

- 9 The premises are managed by a real estate agency in Auburn. Enquiries reveal that an application for a tenancy of the premises was completed on 7 April 2014 by a woman named Caroline Santos. That tenancy has continued since that date, despite the fact that Ms Santos left Australia in 2014 shortly after signing the lease and has not returned. The electricity account for the premises is in the defendant's name, care of his mother's address.
- 10 In short, it appears that no-one is in occupation of the premises. However, a number of persons with criminal histories have been observed to enter and leave the premises on an ongoing basis, and have admitted to police that they are supplying drugs from the premises.
- 11 Between 1 January 2016 and 10 August 2017, there were 455 occasions involving the supply of illicit drugs from, or in association with, the premises that resulted in some form of legal action being taken. The premises have been the subject of 11 search warrants, a controlled operation and a shooting, all related to the supply of illicit drugs. The premises are "open" for the sale of cannabis between 9am and 2am every day. Between 5pm and 11pm as many as 30 persons per hour attend the premises for the purchase of drugs. Police estimate the annual income from this volume of sales to be between \$1.3 million and \$3.2 million.
- 12 Between 3 August 2017 and 25 February 2018, there have been 164 occasions when police have taken action against persons in possession of cannabis that has been supplied from the premises.
- 13 On those occasions when police have attempted to enter the premises to execute a search warrant, it has been necessary to cut through the front door to remove it. By the time entry has been effected, the drugs have been disposed of by the occupants.

- 14 Since 2005, police have conducted numerous investigations into the supply of drugs from the premises and have identified a number of the defendant's associates who frequent the premises. They include his brother Recap Irmak, Bilel Tamer, Adham Warwar, Murat Gulasi, Sagar Patel, Michael Faavesi, Bradley Anson, Atilla Ozdemir, Mohammed Zraika, and Hossain Mokhtar. Of these individuals, Messrs Warwar, Gulasi and Ozdemir come within the definition of "reputed criminal" (s 2 of the Act), that is, they have each been convicted of at least one indictable offence.
- 15 On the basis of this information, which is not challenged, the plaintiff has established that there are reasonable grounds for suspecting that drugs are unlawfully sold or supplied on or from the premises and that drugs have been so sold or supplied on or from the premises and that it is likely that drugs will continue to be sold on or from the premises. In addition, the plaintiff has established that there are reasonable grounds for suspecting that reputed criminals or associates of reputed criminals are to be found on or resort to the premises or have resorted and are likely to resort again to the premises, and that there are persons having control of or managing or taking part or assisting in the control or management of the premises who are reputed criminals or an associate of reputed criminals.
- 16 Given the long history of drug dealing from the premises, the absence of any genuine occupant, and the fortified nature of the premises, I consider the exercise of the discretion under s 3 of the Act to be warranted.
- 17 Accordingly, I make the following declarations:
- (1) The premises at 7/31–33 Harrow Road Auburn are premises to which Part 2 of the *Restricted Premises Act 1943 (NSW)* applies.
  - (2) The predominant reason for the declaration in (1) is that reputed criminals have attended or are likely to attend the premises.
  - (3) No order as to costs.

\*\*\*\*\*

# COUNCIL NOTICES

## BATHURST REGIONAL COUNCIL

ROADS ACT 1993

LAND ACQUISITION (JUST TERMS COMPENSATION) ACT 1991

NOTICE OF COMPULSORY ACQUISITION OF LAND

Bathurst Regional Council declares with the approval of His Excellency the Governor that the lands described in the Schedule below, excluding any mines or deposits of minerals in the lands, are acquired by compulsory process in accordance with the provisions of the *Land Acquisition (Just Terms Compensation) Act 1991* for public road widening and a bridge.

Dated at Bathurst this 17th day of July 2018

David Sherley  
General Manager

### Schedule

Lot 19 DP1218703

Lot 20 DP1218703

[n2018-2441]

## CAMPBELLTOWN CITY COUNCIL

ROADS ACT 1993

Naming of Roads

Notice is hereby given that Campbelltown City Council, pursuant to section 162 of the *Roads Act 1993*, has officially named the road(s) as shown hereunder:

Name	Locality
BENVENUTA WAY	Glen Alpine
Description	
A new cul de sac off Englorie Park Drive.	

LINDY DEITZ, General Manager, Campbelltown City Council, PO Box 57, CAMPBELLTOWN NSW 2560

GNB Ref: 0153

[n2018-2442]

## LAKE MACQUARIE CITY COUNCIL

Roads Act 1993

ERRATUM

In the notice published in NSW Government Gazette No. 69 of 13 July 2018, Folio 4391, "located within DP Sec 15 DP 1907" was gazetted incorrectly and should be "located within Sections 14-17 inclusive in DP 1097". This notice corrects this error.

MORVEN CAMERON, Chief Executive Officer, lake Macquarie City Council, Administration Building, Main Road, Speers Point NSW 2284.

[n2018-2443]

## MID-WESTERN REGIONAL COUNCIL

ROADS ACT 1993

Naming of Roads

Notice is hereby given that Mid-Western Regional Council, pursuant to section 162 of the *Roads Act 1993*, has officially named the road(s) as shown hereunder:

Name	Locality
QUINN PLACE	Mudgee

Description
renaming the undeveloped discontinuous section of Burgundy Road running east off Henry Bayly Drive south of Lots 11 18 19 DP 1077014 & Lot 2 DP 1059016 for approximately 200 metres.

BRAD CAM, General Manager, Mid-Western Regional Council, PO Box 156, 86 Market Street, MUDGEE NSW 2850

GNB Ref: 0148

[n2018-2444]

### MID-WESTERN REGIONAL COUNCIL

#### ROADS ACT 1993

#### Naming of Roads

Notice is hereby given that Mid-Western Regional Council, pursuant to section 162 of the *Roads Act 1993*, has officially named the road(s) as shown hereunder:

Name	Locality
CUTHEL LANE	Beryl
Description	
Road reserve running west off Spring Ridge Road to terminate at Lot 226 DP 44926	

BRAD CAM, General Manager, Mid-Western Regional Council, PO Box 156, 86 Market Street, MUDGEE NSW 2850

GNB Ref: 0149

[n2018-2445]

### MID-WESTERN REGIONAL COUNCIL

#### ROADS ACT 1993

#### Naming of Roads

Notice is hereby given that Mid-Western Regional Council, pursuant to section 162 of the *Roads Act 1993*, has officially named the road(s) as shown hereunder:

Name	Locality
WILLIAMS ROAD	Gulgong
Description	
Road running south off Goolma Road to intersect with Bergalin Road.	

BRAD CAM, General Manager, Mid-Western Regional Council, PO Box 156, 86 Market Street, MUDGEE NSW 2850

GNB Ref: 0150

[n2018-2446]

### MID-WESTERN REGIONAL COUNCIL

#### ROADS ACT 1993

#### Naming of Roads

Notice is hereby given that Mid-Western Regional Council, pursuant to section 162 of the *Roads Act 1993*, has officially named the road(s) as shown hereunder:

Name	Locality
EGANS LANE	Gulgong
Description	
Road running north off Henry Lawson Drive to intersect with Spring Creek Road and Whitehouse Road.	

BRAD CAM, General Manager, Mid-Western Regional Council, PO Box 156, 86 Market Street, MUDGEE NSW 2850

GNB Ref: 0151

[n2018-2447]

**MID-WESTERN REGIONAL COUNCIL**

**ROADS ACT 1993**

**Naming of Roads**

Notice is hereby given that Mid-Western Regional Council, pursuant to section 162 of the *Roads Act 1993*, has officially named the road(s) as shown hereunder:

Name	Locality
KOONGARRA LANE	Gulgong
Description	
Road running north off Ridout Lane to intersect with Flirtation Hill Lane and Homer Street.	

BRAD CAM, General Manager, Mid-Western Regional Council, PO Box 156, 86 Market Street, MUDGEE NSW 2850

GNB Ref: 0152

[n2018-2448]

**NEWCASTLE CITY COUNCIL**

**Roads Act 1993, Section 16**

**Dedication of Land as Public Road**

NOTICE is hereby given that in accordance with the provisions of section 16 of the *Roads Act 1993*, the land held by Council as described in the Schedule below is hereby dedicated as public road.

JEREMY BATH, Chief Executive Officer, Newcastle City Council, PO Box 489, Newcastle, NSW 2300.

**SCHEDULE**

The land comprising of streets at Mayfield West, in the Parish of Newcastle, County of Northumberland, shown as road on DP 96025 and DP 96030, as shown highlighted on the attached plan.



[n2018-2449]

**NEWCASTLE CITY COUNCIL**

Roads Act 1993, Section 16

Dedication of Land as Public Road

NOTICE is hereby given that in accordance with the provisions of section 16 of the *Roads Act 1993*, the land held by Council as described in the Schedule below is hereby dedicated as public road.

JEREMY BATH, Chief Executive Officer, Newcastle City Council, PO Box 489, Newcastle, NSW 2300.

**SCHEDULE**

The land comprising part of streets at Broadmeadow, in the Parish of Newcastle, County of Northumberland, shown as road on DP 755247, as shown highlighted on the attached plan.



[n2018-2450]

**NEWCASTLE CITY COUNCIL**

Roads Act 1993, Section 16

Dedication of Land as Public Road

NOTICE is hereby given that in accordance with the provisions of section 16 of the *Roads Act 1993*, the land held by Council as described in the Schedule below is hereby dedicated as public road.

JEREMY BATH, Chief Executive Officer, Newcastle City Council, PO Box 489, Newcastle, NSW 2300.

**SCHEDULE**

The land comprising part of streets at Hamilton North, in the Parish of Newcastle, County of Northumberland, shown as road on DP 152, DP 1536 and DP 9837, as shown highlighted on the attached plan.



[n2018-2451]

### NEWCASTLE CITY COUNCIL

Roads Act 1993, Section 16

Dedication of Land as Public Road

NOTICE is hereby given that in accordance with the provisions of section 16 of the *Roads Act 1993*, the land held by Council as described in the Schedule below is hereby dedicated as public road.

JEREMY BATH, Chief Executive Officer, Newcastle City Council, PO Box 489, Newcastle, NSW 2300.

#### SCHEDULE

The land comprising part of streets at Hamilton, in the Parish of Newcastle, County of Northumberland, shown as road on DP 95208 and DP 95210, as shown highlighted on the attached plan.



[n2018-2452]



**NEWCASTLE CITY COUNCIL**

Roads Act 1993, Section 16

Dedication of Land as Public Road

NOTICE is hereby given that in accordance with the provisions of section 16 of the *Roads Act 1993*, the land held by Council as described in the Schedule below is hereby dedicated as public road.

JEREMY BATH, Chief Executive Officer, Newcastle City Council, PO Box 489, Newcastle, NSW 2300.

**SCHEDULE**

The land comprising part of streets at Hamilton, in the Parish of Newcastle, County of Northumberland, shown as road on DP 192808, DP 95247 and DP 975562, as shown highlighted on the attached plan.



[n2018-2453]

**NEWCASTLE CITY COUNCIL**

Roads Act 1993, Section 16

Dedication of Land as Public Road

NOTICE is hereby given that in accordance with the provisions of section 16 of the *Roads Act 1993*, the land held by Council as described in the Schedule below is hereby dedicated as public road.

JEREMY BATH, Chief Executive Officer, Newcastle City Council, PO Box 489, Newcastle, NSW 2300.

**SCHEDULE**

The land comprising part of streets at Hamilton, in the Parish of Newcastle, County of Northumberland, shown as road on DP 95379, as shown highlighted on the attached plan.



[n2018-2454]

---

**NEWCASTLE CITY COUNCIL**

Roads Act 1993, Section 16

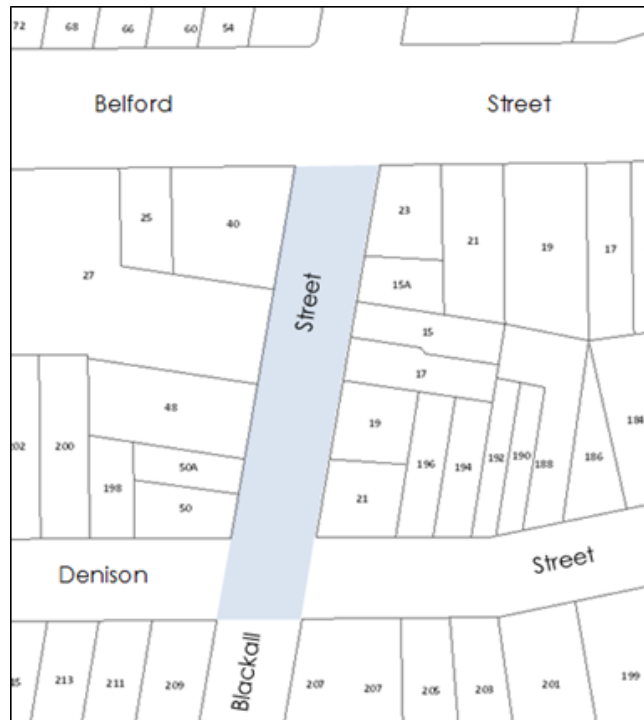
Dedication of Land as Public Road

NOTICE is hereby given that in accordance with the provisions of section 16 of the *Roads Act 1993*, the land held by Council as described in the Schedule below is hereby dedicated as public road.

JEREMY BATH, Chief Executive Officer, Newcastle City Council, PO Box 489, Newcastle, NSW 2300.

**SCHEDULE**

The land comprising part of a street at Broadmeadow, in the Parish of Newcastle, County of Northumberland, shown as road on DP 95215, as shown highlighted on the attached plan.



[n2018-2455]

---

**NEWCASTLE CITY COUNCIL**

Roads Act 1993, Section 16

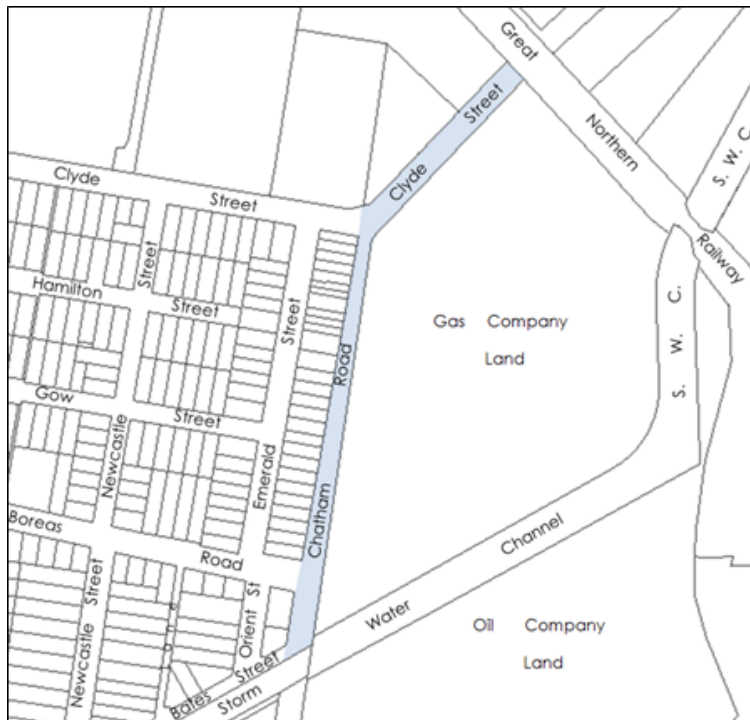
Dedication of Land as Public Road

NOTICE is hereby given that in accordance with the provisions of section 16 of the *Roads Act 1993*, the land held by Council as described in the Schedule below is hereby dedicated as public road.

JEREMY BATH, Chief Executive Officer, Newcastle City Council, PO Box 489, Newcastle, NSW 2300.

**SCHEDULE**

The land comprising part of a street at Hamilton North, in the Parish of Newcastle, County of Northumberland, shown as road on DP 95250 and DP 95251, as shown highlighted on the attached plan.



[n2018-2456]

**NEWCASTLE CITY COUNCIL**

Roads Act 1993, Section 16

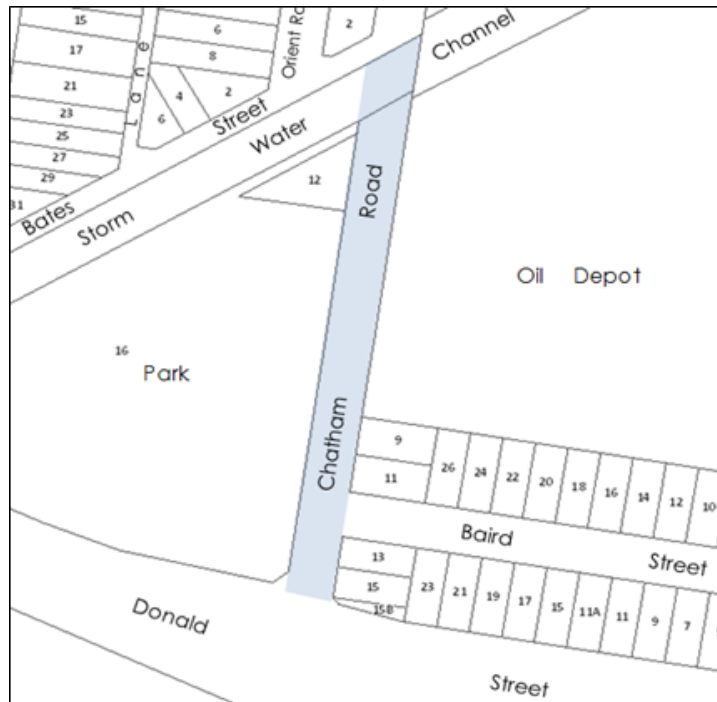
Dedication of Land as Public Road

NOTICE is hereby given that in accordance with the provisions of section 16 of the *Roads Act 1993*, the land held by Council as described in the Schedule below is hereby dedicated as public road.

JEREMY BATH, Chief Executive Officer, Newcastle City Council, PO Box 489, Newcastle, NSW 2300.

**SCHEDULE**

The land comprising part of a street at Hamilton North, in the Parish of Newcastle, County of Northumberland, shown as road on DP 95381, as shown highlighted on the attached plan.



[n2018-2457]

**NEWCASTLE CITY COUNCIL**

Roads Act 1993, Section 16

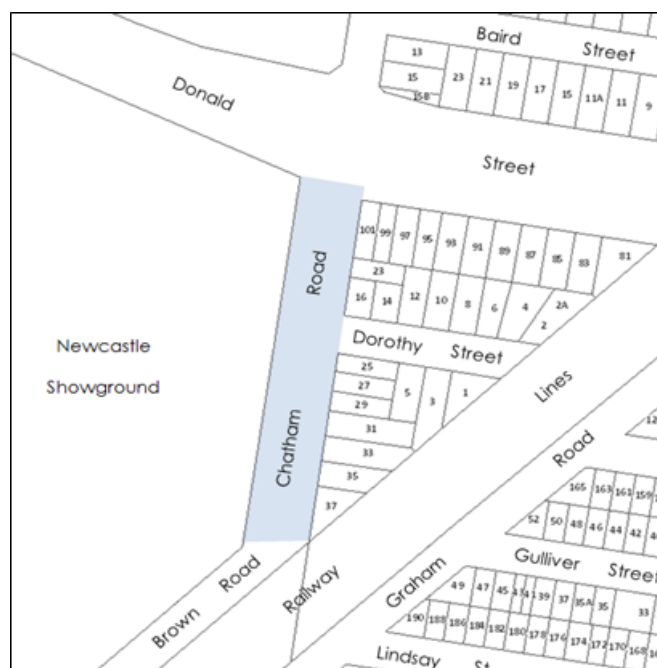
Dedication of Land as Public Road

NOTICE is hereby given that in accordance with the provisions of section 16 of the *Roads Act 1993*, the land held by Council as described in the Schedule below is hereby dedicated as public road.

JEREMY BATH, Chief Executive Officer, Newcastle City Council, PO Box 489, Newcastle, NSW 2300.

**SCHEDULE**

The land comprising part of a street at Hamilton North, in the Parish of Newcastle, County of Northumberland, shown as road on DP 95233, as shown highlighted on the attached plan.



[n2018-2458]

**NEWCASTLE CITY COUNCIL**

Roads Act 1993, Section 16

Dedication of Land as Public Road

NOTICE is hereby given that in accordance with the provisions of section 16 of the *Roads Act 1993*, the land held by Council as described in the Schedule below is hereby dedicated as public road.

JEREMY BATH, Chief Executive Officer, Newcastle City Council, PO Box 489, Newcastle, NSW 2300.

**SCHEDULE**

The land comprising part of streets at Adamstown, in the Parish of Newcastle, County of Northumberland, shown as road on DP 111241 and DP 37521, as shown highlighted on the attached plan.



[n2018-2459]

**NEWCASTLE CITY COUNCIL**

Roads Act 1993, Section 16

Dedication of Land as Public Road

NOTICE is hereby given that in accordance with the provisions of section 16 of the *Roads Act 1993*, the land held by Council as described in the Schedule below is hereby dedicated as public road.

JEREMY BATH, Chief Executive Officer, Newcastle City Council, PO Box 489, Newcastle, NSW 2300.

**SCHEDULE**

The land comprising part of a street at Adamstown, in the Parish of Newcastle, County of Northumberland, shown as road on DP 2268, as shown highlighted on the attached plan.



[n2018-2460]

**NEWCASTLE CITY COUNCIL**

Roads Act 1993, Section 16

Dedication of Land as Public Road

NOTICE is hereby given that in accordance with the provisions of section 16 of the *Roads Act 1993*, the land held by Council as described in the Schedule below is hereby dedicated as public road.

JEREMY BATH, Chief Executive Officer, Newcastle City Council, PO Box 489, Newcastle, NSW 2300.

**SCHEDULE**

The land comprising part of a street at Adamstown, in the Parish of Newcastle, County of Northumberland, shown as road on DP 1141, as shown highlighted on the attached plan.



[n2018-2461]

**NEWCASTLE CITY COUNCIL**

Roads Act 1993, Section 16

Dedication of Land as Public Road

NOTICE is hereby given that in accordance with the provisions of section 16 of the *Roads Act 1993*, the land held by Council as described in the Schedule below is hereby dedicated as public road.

JEREMY BATH, Chief Executive Officer, Newcastle City Council, PO Box 489, Newcastle, NSW 2300.

**SCHEDULE**

The land comprising part of a street at Merewether, in the Parish of Newcastle, County of Northumberland, shown as road on DP 111240, as shown highlighted on the attached plan.



[n2018-2462]

**NEWCASTLE CITY COUNCIL**

Roads Act 1993, Section 16

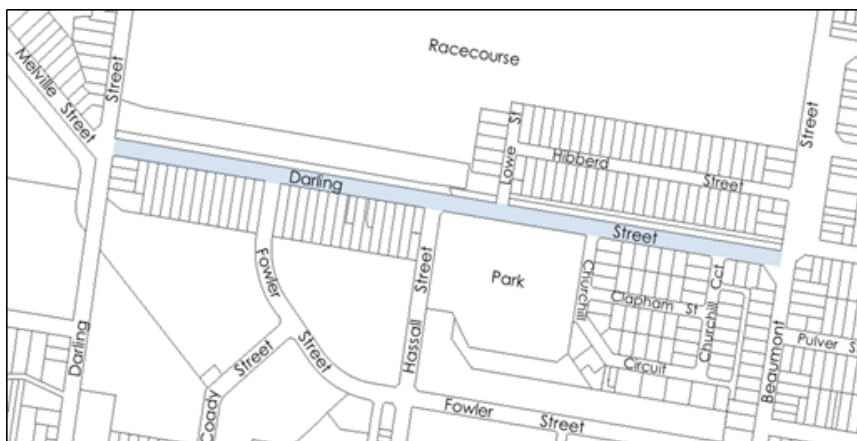
Dedication of Land as Public Road

NOTICE is hereby given that in accordance with the provisions of section 16 of the *Roads Act 1993*, the land held by Council as described in the Schedule below is hereby dedicated as public road.

JEREMY BATH, Chief Executive Officer, Newcastle City Council, PO Box 489, Newcastle, NSW 2300.

**SCHEDULE**

The land comprising part of a street at Hamilton South, in the Parish of Newcastle, County of Northumberland, shown as road on DP 95360, as shown highlighted on the attached plan.



[n2018-2463]

**NEWCASTLE CITY COUNCIL**

Roads Act 1993, Section 16

Dedication of Land as Public Road

NOTICE is hereby given that in accordance with the provisions of section 16 of the *Roads Act 1993*, the land held by Council as described in the Schedule below is hereby dedicated as public road.



JEREMY BATH, Chief Executive Officer, Newcastle City Council, PO Box 489, Newcastle, NSW 2300.

**SCHEDULE**

The land comprising part of streets at Hamilton, in the Parish of Newcastle, County of Northumberland, shown as road on DP 979107 and DP 979108, as shown highlighted on the attached plan.



[n2018-2464]

**NEWCASTLE CITY COUNCIL**

Roads Act 1993, Section 16

Dedication of Land as Public Road

NOTICE is hereby given that in accordance with the provisions of section 16 of the *Roads Act 1993*, the land held by Council as described in the Schedule below is hereby dedicated as public road.

JEREMY BATH, Chief Executive Officer, Newcastle City Council, PO Box 489, Newcastle, NSW 2300.

**SCHEDULE**

The land comprising part of streets at Hamilton South, in the Parish of Newcastle, County of Northumberland, shown as road on DP 979109, as shown highlighted on the attached plan.



[n2018-2465]

**NEWCASTLE CITY COUNCIL**

Roads Act 1993, Section 16

Dedication of Land as Public Road

NOTICE is hereby given that in accordance with the provisions of section 16 of the *Roads Act 1993*, the land held by Council as described in the Schedule below is hereby dedicated as public road.

JEREMY BATH, Chief Executive Officer, Newcastle City Council, PO Box 489, Newcastle, NSW 2300.

**SCHEDULE**

The land comprising part of streets at Broadmeadow, in the Parish of Newcastle, County of Northumberland, shown as road on DP 95377, DP 95222, DP 95219 and DP 95216, as shown highlighted on the attached plan.



[n2018-2466]

**NEWCASTLE CITY COUNCIL**

Roads Act 1993, Section 16

Dedication of Land as Public Road

NOTICE is hereby given that in accordance with the provisions of section 16 of the *Roads Act 1993*, the land held by Council as described in the Schedule below is hereby dedicated as public road.

JEREMY BATH, Chief Executive Officer, Newcastle City Council, PO Box 489, Newcastle, NSW 2300.

**SCHEDULE**

The land comprising part of streets at Hamilton South, in the Parish of Newcastle, County of Northumberland, shown as road on DP 192619 and DP 978693, as shown highlighted on the attached plan.



[n2018-2467]

**NEWCASTLE CITY COUNCIL**

Roads Act 1993, Section 16

Dedication of Land as Public Road

NOTICE is hereby given that in accordance with the provisions of section 16 of the *Roads Act 1993*, the land held by Council as described in the Schedule below is hereby dedicated as public road.

JEREMY BATH, Chief Executive Officer, Newcastle City Council, PO Box 489, Newcastle, NSW 2300.

**SCHEDULE**

The land comprising part of streets at Hamilton South, in the Parish of Newcastle, County of Northumberland, shown as road on DP 978199, as shown highlighted on the attached plan.



[n2018-2468]

**NEWCASTLE CITY COUNCIL**

Roads Act 1993, Section 16

Dedication of Land as Public Road

NOTICE is hereby given that in accordance with the provisions of section 16 of the *Roads Act 1993*, the land held by Council as described in the Schedule below is hereby dedicated as public road.

JEREMY BATH, Chief Executive Officer, Newcastle City Council, PO Box 489, Newcastle, NSW 2300.

**SCHEDULE**

The land comprising part of streets at Merewether, in the Parish of Newcastle, County of Northumberland, shown as road on DP 111238, as shown highlighted on the attached plan.



[n2018-2469]

**NEWCASTLE CITY COUNCIL**

Roads Act 1993, Section 16

Dedication of Land as Public Road

NOTICE is hereby given that in accordance with the provisions of section 16 of the *Roads Act 1993*, the land held by Council as described in the Schedule below is hereby dedicated as public road.

JEREMY BATH, Chief Executive Officer, Newcastle City Council, PO Box 489, Newcastle, NSW 2300.

**SCHEDULE**

The land comprising part of streets at Merewether, in the Parish of Newcastle, County of Northumberland, shown as road on DP 111239 and DP 95290, as shown highlighted on the attached plan.



[n2018-2470]

**NEWCASTLE CITY COUNCIL**

Roads Act 1993, Section 16

Dedication of Land as Public Road

NOTICE is hereby given that in accordance with the provisions of section 16 of the *Roads Act 1993*, the land held by Council as described in the Schedule below is hereby dedicated as public road.

JEREMY BATH, Chief Executive Officer, Newcastle City Council, PO Box 489, Newcastle, NSW 2300.

**SCHEDULE**

The land comprising part of streets at Merewether, in the Parish of Newcastle, County of Northumberland, shown as road on DP 111239 and DP 111243, as shown highlighted on the attached plan.



[n2018-2471]

**NEWCASTLE CITY COUNCIL**

Roads Act 1993, Section 16

Dedication of Land as Public Road

NOTICE is hereby given that in accordance with the provisions of section 16 of the *Roads Act 1993*, the land held by Council as described in the Schedule below is hereby dedicated as public road.

JEREMY BATH, Chief Executive Officer, Newcastle City Council, PO Box 489, Newcastle, NSW 2300.

**SCHEDULE**

The land comprising part of streets at Merewether, in the Parish of Newcastle, County of Northumberland, shown as road on DP 192689 and DP 192713, as shown highlighted on the attached plan.



[n2018-2472]

---

**NEWCASTLE CITY COUNCIL**

Roads Act 1993, Section 16

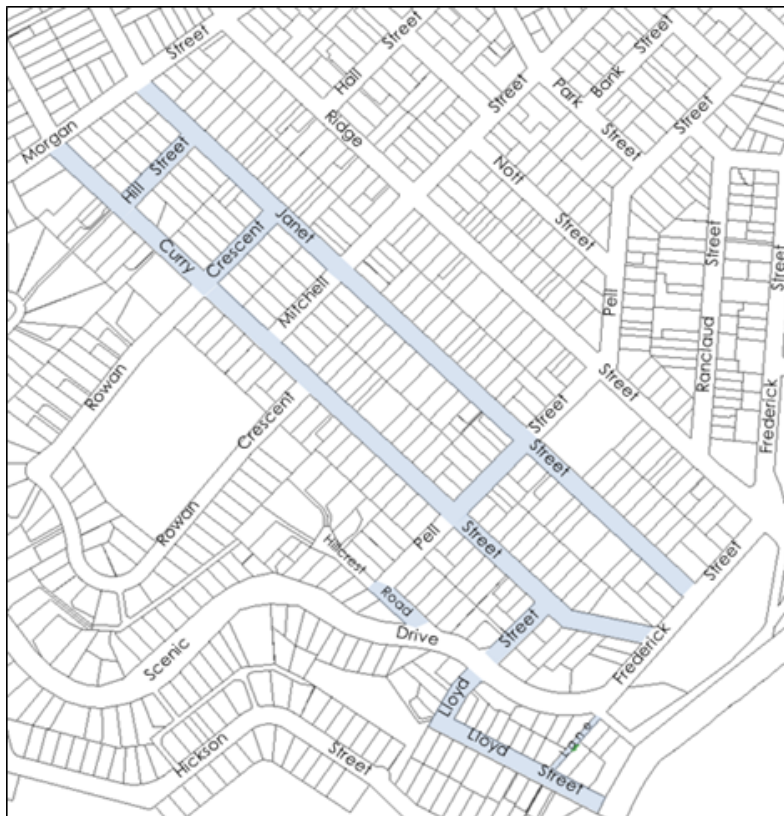
Dedication of Land as Public Road

NOTICE is hereby given that in accordance with the provisions of section 16 of the *Roads Act 1993*, the land held by Council as described in the Schedule below is hereby dedicated as public road.

JEREMY BATH, Chief Executive Officer, Newcastle City Council, PO Box 489, Newcastle, NSW 2300.

**SCHEDULE**

The land comprising part of streets at Merewether, in the Parish of Newcastle, County of Northumberland, shown as road on DP 111243 and DP 111244, as shown highlighted on the attached plan.



[n2018-2473]

**NEWCASTLE CITY COUNCIL**

Roads Act 1993, Section 16

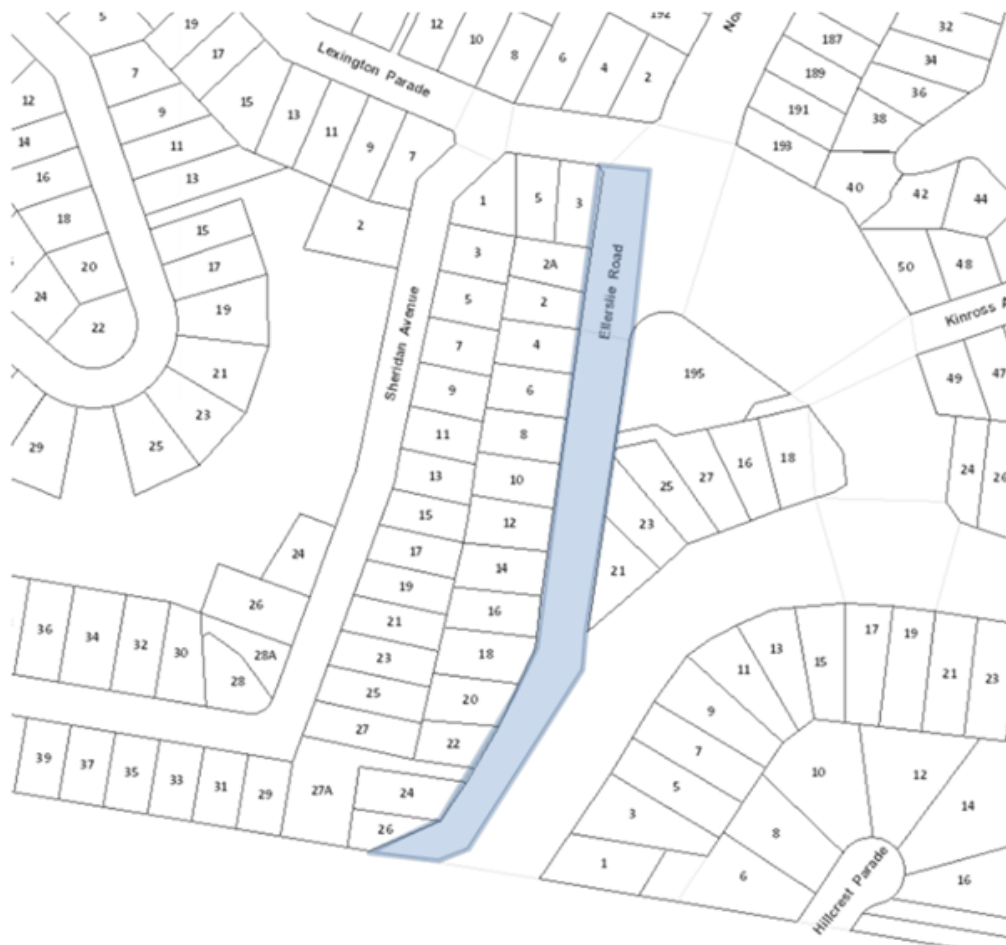
Dedication of Land as Public Road

NOTICE is hereby given that in accordance with the provisions of section 16 of the *Roads Act 1993*, the land held by Council as described in the Schedule below is hereby dedicated as public road. JEREMY BATH, Chief Executive Officer, Newcastle City Council, PO Box 489, Newcastle, NSW 2300.

**SCHEDULE**

The land comprising of the streets shown in blue below in Adamstown, in the Parish of Newcastle, County of Northumberland and shown in DP758769 and the diagram below.





[n2018-2474]

**NEWCASTLE CITY COUNCIL**

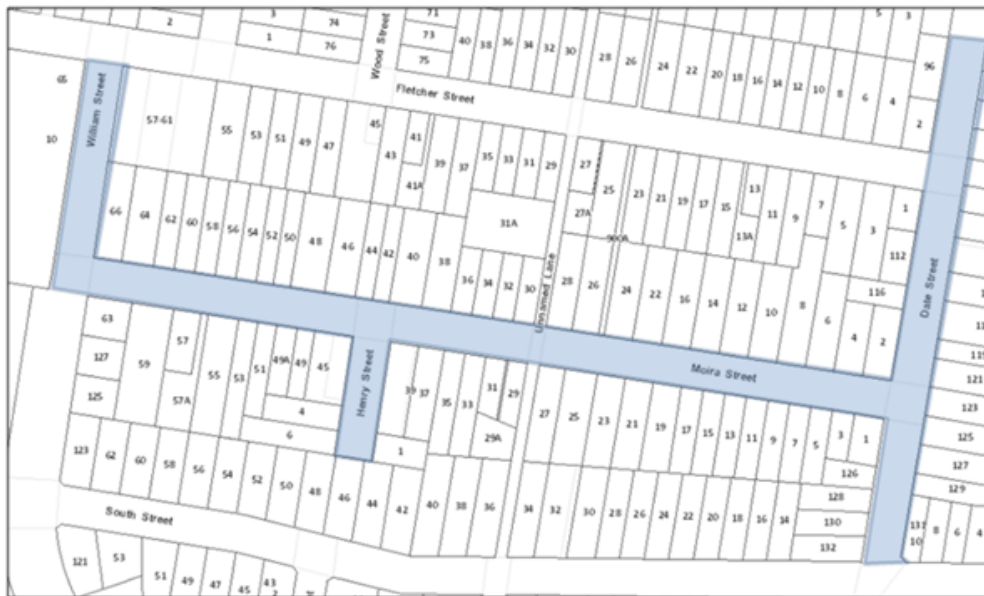
Roads Act 1993, Section 16

Dedication of Land as Public Road

NOTICE is hereby given that in accordance with the provisions of section 16 of the *Roads Act 1993*, the land held by Council as described in the Schedule below is hereby dedicated as public road. JEREMY BATH, Chief Executive Officer, Newcastle City Council, PO Box 489, Newcastle, NSW 2300.

**SCHEDULE**

The land comprising of the streets shown in blue below in Adamstown, in the Parish of Newcastle, County of Northumberland and shown in 10602, DP4655, DP37350 and the diagram below.



[n2018-2475]

**NEWCASTLE CITY COUNCIL**

Roads Act 1993, Section 16

Dedication of Land as Public Road

NOTICE is hereby given that in accordance with the provisions of section 16 of the *Roads Act 1993*, the land held by Council as described in the Schedule below is hereby dedicated as public road. JEREMY BATH, Chief Executive Officer, Newcastle City Council, PO Box 489, Newcastle, NSW 2300.

**SCHEDULE**

The land comprising of the streets shown in blue below in Adamstown, in the Parish of Newcastle, County of Northumberland and shown in DP3185, DP7705, DP4655 and the diagram below.



[n2018-2476]

**NEWCASTLE CITY COUNCIL**

Roads Act 1993, Section 16

Dedication of Land as Public Road

NOTICE is hereby given that in accordance with the provisions of section 16 of the *Roads Act 1993*, the land held by Council as described in the Schedule below is hereby dedicated as public road. JEREMY BATH, Chief Executive Officer, Newcastle City Council, PO Box 489, Newcastle, NSW 2300.

**SCHEDULE**

The land comprising of the streets shown in blue below in Adamstown, in the Parish of Newcastle, County of Northumberland and shown in DP3185 and the diagram below.



[n2018-2477]

**NEWCASTLE CITY COUNCIL**

Roads Act 1993, Section 16

Dedication of Land as Public Road

NOTICE is hereby given that in accordance with the provisions of section 16 of the *Roads Act 1993*, the land held by Council as described in the Schedule below is hereby dedicated as public road. JEREMY BATH, Chief Executive Officer, Newcastle City Council, PO Box 489, Newcastle, NSW 2300.

**SCHEDULE**

The land comprising of the streets shown in blue below in Adamstown, in the Parish of Newcastle, County of Northumberland and shown in DP10602, DP5151 and the diagram below.



[n2018-2478]

**NORTH SYDNEY COUNCIL**

Roads Act 1993

Erratum

The notification of dedication as a public road published in the NSW Government Gazette No. 123 [9391] Folio 6839 on 10 November 2017 contained some errors. The following corrects those errors and the Gazettal date remains 10 November 2017.

Notice is hereby given pursuant to Section 10 of the *Roads Act 1993* that the land described in Schedule 1 below is dedicated as a public road.

Notice is hereby given pursuant to Section 16 of the *Roads Act 1993* that the land described in Schedule 2 below is dedicated as a public road.

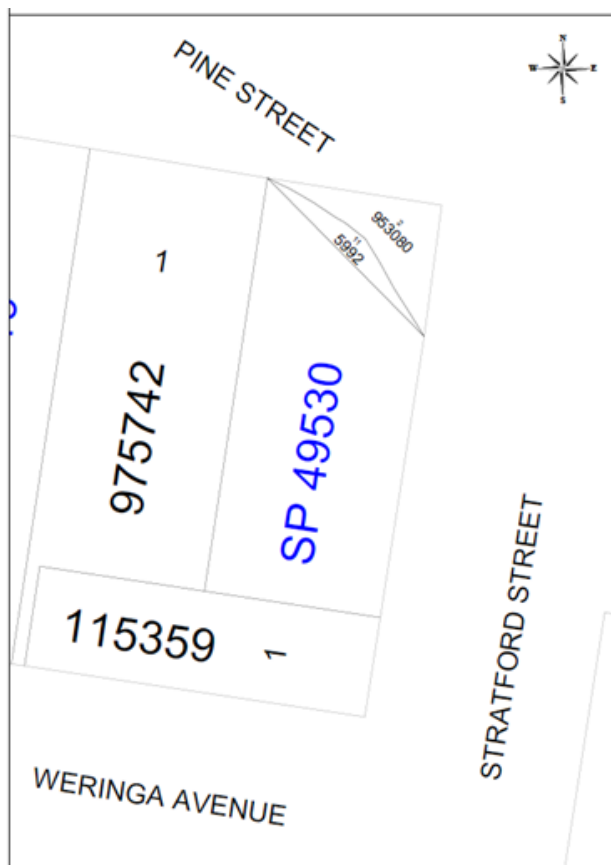
**SCHEDULE 1**

Lot 11 of Deposited Plan 5992 (correctly described as Lot 1 of Deposited Plan 953080), should read:

Part Lot 1 in Deposited Plan 953080 being the land more particularly described in the plan annexed to dealing F400714 dated 19 February 1951 located in Pine Street, Cammeray, Parish of Willoughby, County of Cumberland, the said land being comprised in part of Folio of the Register Volume 2720 Folio 47.

**SCHEDULE 2**

Lot 2 of Deposited Plan 953080, located in Pine Street, Cammeray, Parish of Willoughby, County of Cumberland.



KEN GOULDTHORP  
 General Manager  
 North Sydney Council  
 PO Box 12  
 NORTH SYDNEY NSW 2060

[n2018-2479]

**COUNCIL OF THE CITY OF SYDNEY**

ROADS ACT 1993

Naming of Roads

Notice is hereby given that Council Of The City Of Sydney, pursuant to section 162 of the *Roads Act 1993*, has officially named the road(s) as shown hereunder:

Name	Locality
CONFECTIONERS WAY	Rosebery
<b>Description</b>	
A new road linking Crewe Place and Rosebery Avenue, Rosebery.	

MONICA BARONE, Chief Executive Officer, Council Of The City Of Sydney, GPO Box 1591, SYDNEY NSW 2001

GNB Ref: 0147

[n2018-2480]

---

## PRIVATE NOTICES

---

### Estate Notices

#### NOTICE OF INTENDED DISTRIBUTION OF ESTATE

Any person having any claim upon the estate of EDWARD RAPER ALLEN late of 11/257-259 Brisbane Water Drive, West Gosford, who died on 2 April 2018 must send particulars of the claim to the executors, Gary Cleary and Naomi Louise Gale, care of Cleary Solicitors, 9 Broken Bay Road, Ettalong Beach NSW 2257 [DX 8809 Woy Woy] within 31 days from publication of this notice. After that time and after six months from the date of death of the deceased the assets of the estate and the property may be conveyed and distributed having regard only to the claims, including an application or notice of intended application for a family provision order, of which at the time of conveyance or distribution the executors have notice. Probate was granted in New South Wales on 4 July 2018.

[n2018-2481]

### Company Notices

#### CORPORATIONS ACT 2001

Members' Voluntary Winding Up

Henry & Long Pty Ltd

(In Liquidation) – Members' Voluntary

(ACN – 000 157 184)

At an Extraordinary General Meeting of Henry & Long Pty Ltd (In Liquidation) – Members' Voluntary, held on 25th June 2018, the Company's Members resolved to wind up the Company's voluntarily and to appoint Colin Wilson, Chartered Accountant, C/- Wilson Porter of Level 2, 154 Elizabeth Street, Sydney NSW, as Liquidator of the Company.

After 21 days from today I will begin distributing the Company's Assets. All creditors who a claim against the Company should give me details of their claims by that date, otherwise I will not recognise their claims when I distribute the Assets.

Colin Wilson  
Liquidator

[n2018-2482]

---

NOTICE of member's voluntary winding up. RIDGEVIEW (NSW) PTY. LIMITED ACN 127 115 511 – At an extraordinary general meeting of the members of the company held at 26/15-23 Kumulla Rd Miranda NSW 2228 on 6 July 2018 a Special Resolution Appointing me as Liquidator of the company was passed. Gordon Shrubsole C/- Shrubsole & Rabbitt Services Pty Limited Accountants 26/15-23 Kumulla Rd Miranda NSW 2228

[n2018-2483]