



Government Gazette

of the State of

New South Wales

Number 85

Friday, 31 August 2018

The New South Wales Government Gazette is the permanent public record of official NSW Government notices. It also contains local council, private and other notices.

From 1 January 2018, each notice in the Government Gazette has a unique identifier that appears in square brackets at the end of the notice and that can be used as a reference for that notice (for example, [n2018-14]).

The Gazette is compiled by the Parliamentary Counsel's Office and published on the NSW legislation website (www.legislation.nsw.gov.au) under the authority of the NSW Government. The website contains a permanent archive of past Gazettes.

To submit a notice for gazettal – see Gazette Information.

PARLIAMENT

ACTS OF PARLIAMENT ASSENTED TO

Legislative Assembly Office, Sydney 21 August 2018

It is hereby notified, for general information, that His Excellency the Governor, has, in the name and on behalf of Her Majesty, this day assented to the under mentioned Acts passed by the Legislative Assembly and Legislative Council of New South Wales in Parliament assembled, viz.:

Act No. 41 — An Act to amend the *Fair Trading Act 1987* to provide for a code of conduct in relation to the short-term rental accommodation industry and to amend the *Strata Schemes Management Act 2015* to allow strata scheme by-laws to prohibit short-term rental accommodation in certain cases. **[Fair Trading Amendment (Short-term Rental Accommodation) Bill]**

Act No. 42 — An Act to refer certain matters relating to unexplained wealth and information gathering to the Parliament of the Commonwealth for the purposes of section 51 (xxxvii) of the Constitution of the Commonwealth; and for other purposes. **[Unexplained Wealth (Commonwealth Powers) Bill]**

Act No. 43 — An Act to amend the *Fair Trading Act 1987* with respect to the resolution by way of direction of certain small consumer claims disputes; to amend certain legislation with respect to compliance and enforcement matters; and for other purposes. **[Fair Trading Legislation Amendment (Consumer Guarantee Directions) Bill]**

Act No. 44 — An Act to remove the regulation of paintball markers from the *Firearms Act 1996* and to instead establish a separate system of permits for the regulation of paintball markers and of paintball venues; and for other purposes. **[Paintball Bill]**

Act No. 45 — An Act to amend the *Residential Tenancies Act 2010* and the *Housing Act 2001* with respect to social housing tenancy agreements; and for other purposes. **[Residential Tenancies Amendment (Social Housing) Bill]**

Helen Minnican
Clerk of the Legislative Assembly

[n2018-2816]

GOVERNMENT NOTICES

Miscellaneous Instruments

WORKERS COMPENSATION (AMBULANCE SERVICES FEES) ORDER 2018

under the

Workers Compensation Act 1987

I, Carmel Donnelly, Chief Executive of the State Insurance Regulatory Authority, pursuant to section 63 of the *Workers Compensation Act 1987*, make the following Order.

Dated 27 August 2018

Carmel Donnelly
Chief Executive, State Insurance Regulatory Authority

EXPLANATORY NOTE

Provision of Ambulance Services in New South Wales is restricted to the Ambulance Service of NSW and the entities listed under section 67E (3) of the *Health Services Act 1997*. This Order prescribes the rates applicable for Ambulance Services to an injured worker for which an employer is liable being the fees prescribed under section 67L of the *Health Services Act 1997* applicable from 7 September 2018.

1. Name of Order

This Order is the *Workers Compensation (Ambulance Services Fees) Order 2018*.

2. Commencement

This Order commences on 7 September 2018.

3. Application of Order

This Order applies to Ambulance Services provided on or after the date of commencement, whether it relates to an injury received before, on or after that date.

4. Fees for Ambulance Services

The fee amounts for which an employer is liable under the Act for provision of Ambulance Services to an injured worker are listed in Schedule A, being the fees prescribed under section 67L of the *Health Services Act 1997*.

5. Scope of Order (Additional Information)

(a) The fees in Schedule A are payable only to:

- The Ambulance Service of New South Wales;
- The St John Ambulance Australia (NSW);
- The Royal Flying Doctor Service of Australia (NSW Section);
- The mines rescue company within the meaning of the *Coal Industry Act 2001* in the exercise of mines rescue functions;
- A member of the New South Wales Mines Rescue Brigade established under the *Coal Industry Act 2001*; or,
- Any person (or class of persons) prescribed by regulations made under the *Health Services Act 1997*.

6. Goods and Services Tax

No GST is payable on the fees in Schedule A.

7. Definitions

In this order:

Ambulance Services means the conveyance of an injured worker to or from a medical practitioner or hospital. This does not include conveyance of an injured worker from one public hospital to another.

Ambulance Service Provider is the Ambulance Service of NSW or the other entities listed in clause 5 above.

The **State Insurance Regulatory Authority** means the body corporate and NSW Government agency constituted under section 17 of the *State Insurance and Care Governance Act 2015*.

Emergency service means the provision of Ambulance Services by road ambulance, fixed wing aircraft or helicopter or a combination of these, from the scene of an accident, illness or injury to a public hospital or other destination.

GST means the goods and services tax payable under the GST Law.

GST Law has the same meaning as in the *A New Tax System (Goods and Services Tax) Act 1999* (Cth).

Non-emergency service means an ambulance road service that is booked no later than 6pm on the day prior to service delivery with the service to commence and be completed between the hours of 8am and 6pm on the nominated service delivery date. An emergency service fee will be charged for any other service.

The Act means the *Workers Compensation Act 1987*.

8. Parts of the Order

- (1) Schedule A to this Order forms part of the Order.
- (2) The Explanatory Note does not form part of the Order.

Schedule A Ambulance Service Fees

Rates	2018			
	Road		Fixed Wing	Helicopter
	Emergency Service	Non-Emergency Service	Emergency Service	Emergency Service
Call-Out	\$748	\$301	\$748	\$748
Variable Rate (per km)	\$6.75	\$1.86	\$6.75	\$6.75

Notes:

- All fees are to be paid against payment classification code TRA001
- Fees in Schedule A for Ambulance Services are only payable to Ambulance Service Providers.

[n2018-2817]

Appointments

GAMING AND LIQUOR ADMINISTRATION ACT 2007

Appointment

Independent Liquor and Gaming Authority

HIS Excellency the Governor, with the advice of the Executive Counsel, has appointed Mr Philip CRAWFORD under section 7(1) of the *Gaming and Liquor Administration Act 2007* as a part-time member of the Independent Liquor and Gaming Authority from 8 June 2019 until 7 June 2021.

HIS Excellency the Governor, with the advice of the Executive Counsel, has appointed Mr Philip CRAWFORD under section 7(3) of the *Gaming and Liquor Administration Act 2007* as the Chairperson of the Independent Liquor and Gaming Authority from 8 June 2019 until 7 June 2021.

HIS Excellency the Governor, with the advice of the Executive Counsel, has appointed Mr David ARMATI under section 7(1) of the *Gaming and Liquor Administration Act 2007* as a part-time member of the Independent Liquor and Gaming Authority from 31 August 2018 until 30 August 2019.

HIS Excellency the Governor, with the advice of the Executive Counsel, has appointed Mr David ARMATI under section 7(4) of the *Gaming and Liquor Administration Act 2007* as the Deputy Chairperson of the Independent Liquor and Gaming Authority from 31 August 2018 until 30 August 2019.

HIS Excellency the Governor, with the advice of the Executive Counsel, has appointed Mr Craig SAHLIN under section 7(1) of the *Gaming and Liquor Administration Act 2007* as a part-time member of the Independent Liquor and Gaming Authority from 17 March 2019 until 16 March 2021.

HIS Excellency the Governor, with the advice of the Executive Counsel, has appointed Mr Murray SMITH under section 7(1) of the *Gaming and Liquor Administration Act 2007* as a part-time member of the Independent Liquor and Gaming Authority from 26 May 2019 until 25 May 2021.

HIS Excellency the Governor, with the advice of the Executive Counsel, has appointed Dr Nicky MCWILLIAM under section 7(1) of the *Gaming and Liquor Administration Act 2007* as a part-time member of the Independent Liquor and Gaming Authority from 26 May 2019 until 25 May 2021.

HIS Excellency the Governor, with the advice of the Executive Counsel, has appointed Mr Stephen PARBERY under section 7(1) of the *Gaming and Liquor Administration Act 2007* as a part-time member of the Independent Liquor and Gaming Authority from 26 May 2019 until 25 May 2021.

HIS Excellency the Governor, with the advice of the Executive Counsel, has appointed Ms Samantha ZOUROUDIS under section 7(1) of the *Gaming and Liquor Administration Act 2007* as a part-time member of the Independent Liquor and Gaming Authority from 1 January 2020 until 31 December 2021.

HIS Excellency the Governor, with the advice of the Executive Counsel, has appointed Ms Sarah DINNING under section 7(1) of the *Gaming and Liquor Administration Act 2007* as a part-time member of the Independent Liquor and Gaming Authority from 1 January 2020 until 31 December 2021.

[n2018-2818]

Planning and Environment Notices

ENVIRONMENTAL PLANNING AND ASSESSMENT ACT 1979

Order under clause 6 of Schedule 2 to the Environmental Planning and Assessment
(Savings, Transitional and Other Provisions) Regulation 2017

Under delegation from the Minister for Planning, I declare the development specified in column 1 of the table in Schedule 1 to this Order on the land specified in the corresponding row in column 2 of the table in Schedule 1 to this Order to be State significant development under clause 6 of Schedule 2 to the *Environmental Planning and Assessment (Savings, Transitional and Other Provisions) Regulation 2017*, for the purposes of the *Environmental Planning and Assessment Act 1979* (the Act).

This Order takes effect upon publication in the New South Wales Government Gazette.

Dated: 28/8/18

Mike Young
A/Executive Director
Resource Assessments and Business Systems

SCHEDULE 1

Column 1 Development	Column 2 Land
Development known as the 'Tomingley Gold Project' (09_0155), approved by a delegate of the Minister for Planning under section 75J of the Act on 24 July 2012, as subsequently modified under section 75W of the Act.	All land identified in Schedule 1 of the approval to carry out the development known as the 'Tomingley Gold Project' (09_0155) as in force on the date of this Order.

[n2018-2819]

ENVIRONMENTAL PLANNING AND ASSESSMENT ACT 1979

Order under clause 6 of Schedule 2 to the Environmental Planning and Assessment
(Savings, Transitional and Other Provisions) Regulation 2017

Under delegation from the Minister for Planning, I declare the development specified in column 1 of the table in Schedule 1 to this Order on the land specified in the corresponding row in column 2 of the table in Schedule 1 to this Order to be State significant development under clause 6 of Schedule 2 to the *Environmental Planning and Assessment (Savings, Transitional and Other Provisions) Regulation 2017*, for the purposes of the *Environmental Planning and Assessment Act 1979* (the Act).

This Order takes effect upon publication in the New South Wales Government Gazette.

Dated: 28/8/18

Mike Young
A/Executive Director
Resource Assessments and Business Systems

SCHEDULE 1

Column 1 Development	Column 2 Land
Development known as the 'Gullen Range Wind Farm Project' (07_0118), approved by the Minister for Planning under section 75J of the Act on 26 June 2009, as subsequently modified under section 75W of the Act.	All land identified in Schedule 1 of the approval to carry out the development known as the 'Gullen Range Wind Farm Project' (07_0118) as in force on the date of this Order.

[n2018-2820]

ENVIRONMENTAL PLANNING AND ASSESSMENT ACT 1979

Order under clause 6 of Schedule 2 to the Environmental Planning and Assessment
(Savings, Transitional and Other Provisions) Regulation 2017

Under delegation from the Minister for Planning, I declare the development specified in column 1 of the table in Schedule 1 to this Order on the land specified in the corresponding row in column 2 of the table in Schedule 1 to

this Order to be State significant development under clause 6 of Schedule 2 to the *Environmental Planning and Assessment (Savings, Transitional and Other Provisions) Regulation 2017*, for the purposes of the *Environmental Planning and Assessment Act 1979* (the Act).

This Order takes effect upon publication in the New South Wales Government Gazette.

Dated: 28/8/18

Mike Young
A/Executive Director
Resource Assessments and Business Systems

SCHEDULE 1

Column 1 Development	Column 2 Land
Development known as the 'Bayswater Power Station Upgrade to improve Water Treatment Plant performance Project' (06_0047), approved by the Minister for Planning under section 75J of the Act on 6 April 2006, as subsequently modified under section 75W of the Act.	All land identified in Schedule 1 of the approval to carry out the development known as the 'Bayswater Power Station Upgrade to improve Water Treatment Plant performance Project' (06_0047), as in force on the date of this Order.

[n2018-2821]

ENVIRONMENTAL PLANNING AND ASSESSMENT ACT 1979

Order under clause 6 of Schedule 2 to the Environmental Planning and Assessment (Savings, Transitional and Other Provisions) Regulation 2017

Under delegation from the Minister for Planning, I declare the development specified in column 1 of the table in Schedule 1 to this Order on the land specified in the corresponding row in column 2 of the table in Schedule 1 to this Order to be State significant development under clause 6 of Schedule 2 to the *Environmental Planning and Assessment (Savings, Transitional and Other Provisions) Regulation 2017*, for the purposes of the *Environmental Planning and Assessment Act 1979* (the Act).

This Order takes effect upon publication in the New South Wales Government Gazette.

Dated: 28/8/18

Mike Young
A/Executive Director
Resource Assessments and Business Systems

SCHEDULE 1

Column 1 Development	Column 2 Land
Development known as the 'Bogan River Solar Farm and associated infrastructure project' (10_0123), approved by the Minister for Planning under section 75J of the Act on 20 December 2010, as subsequently modified under section 75W of the Act.	All land identified in Schedule 1 of the approval to carry out the development known as the 'Bogan River Solar Farm and associated infrastructure project' (10_0123) as in force on the date of this Order.

[n2018-2822]

ENVIRONMENTAL PLANNING AND ASSESSMENT ACT 1979

Order under clause 6 of Schedule 2 to the Environmental Planning and Assessment
(Savings, Transitional and Other Provisions) Regulation 2017

Under delegation from the Minister for Planning, I declare the development specified in column 1 of the table in Schedule 1 to this Order on the land specified in the corresponding row in column 2 of the table in Schedule 1 to this Order to be State significant development under clause 6 of Schedule 2 to the *Environmental Planning and Assessment (Savings, Transitional and Other Provisions) Regulation 2017*, for the purposes of the *Environmental Planning and Assessment Act 1979* (the Act).

This Order takes effect upon publication in the New South Wales Government Gazette.

Dated: 28/8/18

Mike Young
A/Executive Director
Resource Assessments and Business Systems

SCHEDULE 1

Column 1 Development	Column 2 Land
Development known as the 'Bayswater Power Station Water Pumping Station Upgrade to Increase Water Extraction Capacity Project' (06_0259), approved by the Minister for Planning under section 75J of the Act on 23 May 2007, as subsequently modified under section 75W of the Act.	All land identified in Schedule 1 of the approval to carry out the development known as the 'Bayswater Power Station Water Pumping Station Upgrade to Increase Water Extraction Capacity Project' (06_0259) as in force on the date of this Order.

[n2018-2823]

ENVIRONMENTAL PLANNING AND ASSESSMENT ACT 1979

Order under clause 6 of Schedule 2 to the Environmental Planning and Assessment
(Savings, Transitional and Other Provisions) Regulation 2017

Under delegation from the Minister for Planning, I declare the development specified in column 1 of the table in Schedule 1 to this Order on the land specified in the corresponding row in column 2 of the table in Schedule 1 to this Order to be State significant development under clause 6 of Schedule 2 to the *Environmental Planning and Assessment (Savings, Transitional and Other Provisions) Regulation 2017*, for the purposes of the *Environmental Planning and Assessment Act 1979* (the Act).

This Order takes effect upon publication in the New South Wales Government Gazette.

Dated: 28/8/18

Mike Young
A/Executive Director
Resource Assessments and Business Systems

SCHEDULE 1

Column 1 Development	Column 2 Land
Development known as the 'The Newcastle Gas Storage Project' (10_0133), approved by a delegate of the Minister for Planning under section 75J of the Act on 10 May 2012, as subsequently modified under section 75W of the Act.	All land identified in Schedule 1 of the approval to carry out the development known as the 'The Newcastle Gas Storage Project' (10_0133) as in force on the date of this Order.

[n2018-2824]

ENVIRONMENTAL PLANNING AND ASSESSMENT ACT 1979

Order under clause 6 of Schedule 2 to the Environmental Planning and Assessment
(Savings, Transitional and Other Provisions) Regulation 2017

Under delegation from the Minister for Planning, I declare the development specified in column 1 of the table in Schedule 1 to this Order on the land specified in the corresponding row in column 2 of the table in Schedule 1 to this Order to be State significant development under clause 6 of Schedule 2 to the *Environmental Planning and Assessment (Savings, Transitional and Other Provisions) Regulation 2017*, for the purposes of the *Environmental Planning and Assessment Act 1979* (the Act).

This Order takes effect upon publication in the New South Wales Government Gazette.

Dated: 28/8/18

Mike Young
A/Executive Director
Resource Assessments and Business Systems

SCHEDULE 1

Column 1 Development	Column 2 Land
Development known as the 'Broken Hill Solar Photovoltaic (PV) power plant Project' (10_0202), approved by a delegate of the Minister for Planning under section 75J of the Act on 27 March 2013.	All land identified in Schedule 1 of the approval to carry out the development known as the 'Broken Hill Solar Photovoltaic (PV) power plant Project' (10_0202) as in force on the date of this Order.

[n2018-2825]

ENVIRONMENTAL PLANNING AND ASSESSMENT ACT 1979

Order under clause 6 of Schedule 2 to the Environmental Planning and Assessment
(Savings, Transitional and Other Provisions) Regulation 2017

Under delegation from the Minister for Planning, I declare the development specified in column 1 of the table in Schedule 1 to this Order on the land specified in the corresponding row in column 2 of the table in Schedule 1 to this Order to be State significant development under clause 6 of Schedule 2 to the *Environmental Planning and Assessment (Savings, Transitional and Other Provisions) Regulation 2017*, for the purposes of the *Environmental Planning and Assessment Act 1979* (the Act).

This Order takes effect upon publication in the New South Wales Government Gazette.

Dated: 28/8/18

Mike Young
A/Executive Director
Resource Assessments and Business Systems

SCHEDULE 1

Column 1 Development	Column 2 Land
Development known as the 'Silverton Wind Farm Project' (08_0022), approved by the Minister for Planning under section 75J of the Act on 24 May 2009, as subsequently modified under section 75W of the Act.	All land identified in Schedule 1 of the approval to carry out the development known as the 'Silverton Wind Farm Project' (08_0022) as in force on the date of this Order.

[n2018-2826]

ENVIRONMENTAL PLANNING AND ASSESSMENT ACT 1979

Order under clause 6 of Schedule 2 to the *Environmental Planning and Assessment (Savings, Transitional and Other Provisions) Regulation 2017*

Under delegation from the Minister for Planning, I declare the development specified in column 1 of the table in Schedule 1 to this Order on the land specified in the corresponding row in column 2 of the table in Schedule 1 to this Order to be State significant development under clause 6 of Schedule 2 to the *Environmental Planning and Assessment Act 1979* (the Act).

Assessment (Savings, Transitional and Other Provisions) Regulation 2017, for the purposes of the *Environmental Planning and Assessment Act 1979* (the Act).

This Order takes effect upon publication in the New South Wales Government Gazette.

Dated: 28/8/18

Mike Young
A/Executive Director
Resource Assessments and Business Systems

SCHEDULE 1

Column 1 Development	Column 2 Land
Development known as the 'Hera Project' (10_0191), approved by the Minister for Planning under section 75J of the Act on 31 July 2012, as subsequently modified under section 75W of the Act.	All land identified in Schedule 1 of the approval to carry out the development known as the 'Hera Project' (10_0191) as in force on the date of this Order.

[n2018-2827]

PROTECTION OF THE ENVIRONMENT OPERATIONS ACT 1997

Order granting exemption under section 284

Background

- a) Viva Energy Australia Pty Ltd has made an application for a temporary exemption from the provisions of the *Protection of the Environment (Clean Air) Regulation 2010* to install prescribed control equipment for petrol dispensers at:
 - i. Coles Express Blaxland – 126 Great Western Highway
 - ii. Coles Express Carlingford West – 286-288 Pennant Hills Road
 - iii. Coles Express Colyton – 88-90 Great Western Highway
 - iv. Coles Express Lane Cove – 250 Burns Bay Road
 - v. Coles Express Maroubra – 959-961 Anzac Pde
- b) Viva Energy Australia Pty Ltd proposes to install prescribed control equipment for petrol dispensers at these sites by 28 February 2019 as part of its ongoing vapour recovery (Stage 2) upgrade works.

Order

By this Order the Environment Protection Authority (“EPA”), in the circumstances where:

- (i) the EPA is satisfied that it is not practicable to comply with the relevant provision or provisions, by implementing operational changes to plant or practices, and
- (ii) the EPA is satisfied that non-compliance with the provision or provisions will not have any significant adverse effect on public health, property or the environment, and
- (iii) the Board of the EPA approves the granting of the exemption

grants to Viva Energy Australia Pty Ltd [ABN 46 004 610 459] exemption from complying with the following provisions of the *Protection of the Environment (Clean Air) Regulation 2010* referred to in Table 1.

Table 1

Clause	Requirements from which the occupier is exempt
60	<p>Equipment and plant to be fitted with control equipment</p> <p>(1) The occupier of any premises must not use or operate, or cause or allow to be used or operated, any fuel burning equipment or industrial plant in or on those premises unless that equipment or plant is fitted with the control equipment required by this Part and that complies with any specifications prescribed by this Part relating to installation.</p> <p>(2) The occupier of any premises in or on which is installed any fuel burning equipment or industrial plant fitted with control equipment required by this Part must, if specifications for the commissioning, operation, maintenance or decommissioning of that fuel burning equipment, industrial plant or control equipment are prescribed by this Part, ensure that those specifications are complied with.</p>
72	<p>Control equipment for petrol dispensers</p> <p>The control equipment required to be fitted to a prescribed petrol dispenser is a vapour recovery system that:</p> <p>(a) before commissioning, has been certified by the manufacturer or supplier as being of a type that is specified in the standards and guidelines as meeting the hydrocarbon capture efficiency criteria specified in the standards and guidelines for the purposes of this clause, and</p> <p>(b) is installed in accordance with the manufacturer's specifications by a duly qualified person, and</p> <p>(c) before commissioning, is tested by a duly qualified person in the manner specified in the standards and guidelines for the purposes of this clause.</p>

This exemption is granted under section 284 of the *Protection of the Environment Operations Act 1997* (the Act) subject to the following conditions:

- a. This exemption only applies to Viva Energy Australia Pty Ltd for the sites identified as (i) to (v) in the background of this Order.
- b. This exemption ceases at 11.59 pm on 28 February 2019.

This order takes effect from the date the order is published in the NSW Government Gazette unless otherwise varied or revoked. The Order may be varied or revoked under section 284 of the Act.

ANISSA LEVY
A/Chair and CEO
Environment Protection Authority

Date of Determination: 22 AUGUST 2018

[n2018-2828]

HERITAGE ACT 1977

NOTICE OF LISTING ON THE STATE HERITAGE REGISTER UNDER SECTION 37(1)(b)

The University of Sydney, University Colleges and Victoria Park
Corner of Parramatta and City Roads, Camperdown

SHR No. 01974

In pursuance of section 37(1)(b) of the *Heritage Act 1977* (NSW), the Heritage Council gives notice that the item of environmental heritage specified in Schedule "A" has been listed on the State Heritage Register in accordance with the decision of the Minister for Heritage made on 2 August 2018 to direct the listing. This listing applies to the curtilage or site of the item, being the land described in Schedule "B".

Heritage Council of New South Wales

SCHEDULE “A”

The item known as the The University of Sydney, University Colleges and Victoria Park, situated on the land described in Schedule “B”.

SCHEDULE “B”

All those pieces or parcels of land listed below in Parish of Petersham, County of Cumberland shown on the plan catalogued HC 2734 in the office of the Heritage Council of New South Wales.

LOT 7035 DP 1051257	LOT 101 DP 1215953
LOT 7046 DP 1051316	LOT 102 DP 1215953
LOT 1 DP 1124852	LOT 1 DP 130326
LOT 2 DP 1124852	LOT 2 DP 130326
LOT 1 DP 1131578	LOT 3 DP 130326
LOT 1001 DP 1159799	LOT 1 DP 137172
LOT 1 DP 1171804	LOT 1 DP 179963
LOT 11 DP 1171806	LOT 1 DP 179964
LOT 12 DP 1171806	LOT 1 DP 185551
LOT 1 DP 1171808	LOT 552 DP 752049
LOT 2 DP 1176958	LOT 1 DP 89825
LOT 52 DP 1194640	

[n2018-2829]

HERITAGE ACT 1977

ORDER UNDER SECTION 57(2) TO GRANT SITE SPECIFIC EXEMPTIONS FROM APPROVAL

The University of Sydney, University Colleges and Victoria Park

SHR No. 01974

I, the Minister for Heritage, on the recommendation of the Heritage Council of New South Wales, in pursuance of section 57(2) of the Heritage Act 1977, do, by this my order, grant an exemption from section 57(1) of that Act in respect of the engaging in or carrying out of any activities described in Schedule "C" by the owners of the land described in Schedule "B" on the item described in Schedule "A".

The Hon Gabrielle Upton MP
Minister for Heritage

Dated at Sydney, 2 Day of August 2018

SCHEDULE "A"

The item known as the The University of Sydney, University Colleges and Victoria Park, situated on the land described in Schedule "B".

SCHEDULE "B"

All those pieces or parcels of land listed below in Parish of Petersham, County of Cumberland shown on the plan catalogued HC 2734 in the office of the Heritage Council of New South Wales.

LOT 7035 DP 1051257
LOT 7046 DP 1051316
LOT 1 DP 1124852
LOT 2 DP 1124852
LOT 1 DP 1131578
LOT 1001 DP 1159799
LOT 1 DP 1171804
LOT 11 DP 1171806
LOT 12 DP 1171806
LOT 1 DP 1171808
LOT 2 DP 1176958
LOT 52 DP 1194640

LOT 101 DP 1215953
LOT 102 DP 1215953
LOT 1 DP 130326
LOT 2 DP 130326
LOT 3 DP 130326
LOT 1 DP 137172
LOT 1 DP 179963
LOT 1 DP 179964
LOT 1 DP 185551
LOT 552 DP 752049
LOT 1 DP 89825

SCHEDULE "C"

1. Existing Approved Development

All works and activities in accordance with a current and valid development consent in force at the date of gazettal for listing on the NSW State Heritage Register (SHR), including any development application approved at the time of gazettal on the SHR.

2. Any activities, work and uses

Any activities, work, and use identified as exempt in accordance with policy specified in a conservation management plan endorsed under the *Heritage Act 1977*.

3. The University of Sydney – General Exemption

For all buildings not graded as having Exceptional or High Significance in the endorsed Grounds Conservation Management Plan:

- (i) External alterations that do not increase the building envelope or change its character (excluding demolition); and
- (ii) Internal alterations.

4. The University of Sydney – Building Exterior:

Buildings graded as having Exceptional or High Significance in the endorsed Grounds Conservation Management Plan:

- (i) Routine maintenance work [as outlined in the standard section 57(2) Exemptions]; and
- (ii) Restoration or reconstruction of building fabric consistent with the endorsed conservation management plan for that building.

5. The University of Sydney – Building Interiors

Buildings graded as having Exceptional or High Significance in the endorsed Grounds Conservation Management Plan:

- (iii) Internal reconfigurations of rooms or spaces where this work does not impact on fabric or spaces having Exceptional or High Significance consistent with the endorsed conservation management plan for that building; and
- (iv) All improvements and updates of technology services where this work does not impact on fabric or spaces having Exceptional or High Significance consistent with the endorsed conservation management plan for that building.

6. The University of Sydney – Campus Domain: general maintenance and repairs

Works and activities to allow general maintenance and repair:

- (v) Tree surgery or tree removal where considered necessary for the health of a tree or the safety of the public or staff provided a concurrent proposal for a replacement is implemented in accordance with the University of Sydney Tree Management Plan;
- (vi) Pruning of less than 30 per cent of the canopy of trees within a two (2) year period as recommended by a qualified arborist and approved by the Director Campus Improvement Services (CIS) for the tree's health or public safety reasons;
- (vii) Routine horticultural maintenance including lawn mowing, cultivation and pruning;
- (viii) Repair of damage caused by erosion and implementation of erosion control measures;
- (ix) Maintenance, repair and resurfacing of existing roads, paths, fences and gates;

- (x) Maintenance and repair of any pools and fountains, structures, monuments, statues and works of art including temporary relocation for conservation or protection, with restoration to original location within 18 months; and
- (xi) Maintenance, repair and resurfacing of sports fields and other sports courts.

7. The University of Sydney – Campus Domain: works and activities to furniture and fixtures:

Installation, relocation, removal and maintenance of park furniture, barbecues, play equipment, light poles, bollards and fixtures where the Director CIS is satisfied that the proposal is consistent with the endorsed University of Sydney Grounds Conservation Management Plan and will not materially affect the heritage significance of the university as a whole or any buildings or area in which they are to be undertaken.

8. The University of Sydney – Campus Domain: works and activities to statues, monuments, pools and fountains:

Management of statues, monuments, pools and fountains including minor maintenance and minor repair of any artwork, monument, pool, fountain or work within the campus where the Director CIS is satisfied that the works will not materially affect the heritage significance of the area in which they are to be undertaken.

9. The University of Sydney – Campus Domain: services and utilities:

Works and activities to allow for the maintenance and repair of services and utilities:

- (xii) Maintenance and repair of services and utilities, including communications, gas, electricity, water supply, waste removal, irrigation and drainage;
- (xiii) Upgrade of services and utilities, including communications, gas, electricity, water, supply, waste removal, irrigation and drainage, where the Director CIS is satisfied that the activity does not materially affect the heritage significance of the area in which it is located; and
- (xiv) Installation, maintenance and removal of waste bins in accordance with the University's waste management policies.

10. The University of Sydney – Campus Domain: roads, pathways and fences:

Works and activities to allow the alteration of roads, pathways and fences:

- (xv) Closure, removal, alternation or construction of roads and pathways in accordance with an endorsed University of Sydney Grounds Conservation Management Plan;
- (xvi) Repair, alteration, removal and installation of fences to implement the university's policies; and
- (xvii) Parking management measures to implement the university's parking policies.

11. The University of Sydney – Signage:

Management of interpretative, informative and directional signage:

Installation, alteration and removal of all interpretive information and directional signage in accordance with a Signage Manual approved under the *Heritage Act 1977*.

12. The University of Sydney – Events:

Works and activities allowing for the management of temporary events:

- (xviii) Temporary use of a section of the Camperdown campus, temporary road closures and the installation of temporary buildings, structures, fencing, facilities, crowd control barriers, stages, lighting, sound and public address

equipment and signage for a total period not exceeding two (2) months where the Director CIS is satisfied that the activity will not materially affect the heritage significance of the campus as a whole or the area in which it is to be undertaken; and

(xix) Temporary installation of exhibitions, artworks, statues and monuments for temporary exhibitions or events for a total period of less than three (3) months.

13. The University of Sydney – Exempt and complying development:

(xx) Any development, activities and work identified as exempt and complying development in the State Environmental Planning Policy (Exempt and Complying Development Codes) 2008;

(xxi) For the purpose of clause 20(2)(e) of State Environmental Planning Policy (Infrastructure) 2007, the development, activities and work described in the site specific exemptions 3 to 12 are taken to involve no more than minimal impact on the heritage significance of the University of Sydney as assessed by a qualified heritage professional;

(xxii) For the purpose of clauses 17(3)(e) and 48 of Statement Environmental Planning Policy (Educational Establishments and Childcare Facilities) 2017, the development, activities and work described in the site specific exemptions 3 to 12 above are taken to involve no more than minimal impact on the heritage significance of the University of Sydney as assessed by a qualified heritage professional;

(xxiii) For all buildings not graded as having Exceptional or High Significance in the endorsed Grounds Conservation Management Plan: Any development, activities and works identified as complying development in the State Environmental Planning Policy (Exempt and Complying Development Codes) 2008; and

(xxiv) For all buildings not graded as having Exceptional or High Significance in the endorsed Grounds Conservation Management Plan: Any development, activities and works identified as complying development in clause 49(1) of Statement Environmental Planning Policy (Educational Establishments and Childcare Facilities) 2017.

14. Victoria Park—works and activities to allow general maintenance and repair

(i) Tree surgery where considered necessary for the health of a tree or the safety of the public or staff;

(ii) Tree removal where considered necessary for the safety of the public or staff provided a concurrent proposal for a replacement species is submitted to and approved by the Council of the City of Sydney's Tree Management Officer;

(iii) Pruning of less than 30 per cent of the canopy of trees within a two (2) year period as recommended by a qualified arborist and approved by the Council of the City of Sydney's Tree Management Officer for the tree's health or public safety reasons;

(iv) Routine horticultural maintenance, including lawn mowing, cultivation and pruning;

(v) Repair of damage caused by erosion and implementation of erosion control measures;

(vi) Maintenance, repair and resurfacing of existing roads, paths, fences and gates;

(vii) Maintenance and repair of any building, structure, monument or work including temporary relocation for conservation or protection; and

(viii) Maintenance, repair and resurfacing of playground and other sports courts.

15. Victoria Park—works and activities to allow for the maintenance of services and utilities

- (i) Maintenance and repair of services and public utilities including communications, gas, electricity, water supply, waste disposal, sewerage, irrigation and drainage;
- (ii) Upgrade of services and public utilities where the Council of the City of Sydney is satisfied that the activity will not materially affect the heritage significance of Victoria Park as a whole or the area in which they are to be undertaken;
- (iii) Maintenance and upgrade works to buildings undertaken to improve public safety or the suppression of fire which in the opinion of the Manager, Heritage and Urban Design do not impact on the heritage significance of the building or work;
- (iv) Installation, maintenance and removal of waste bins to implement the Council of the City of Sydney's waste management policies; and
- (v) Extension of irrigation system as necessary to areas currently without this infrastructure.

16. Victoria Park—works and activities to allow for the implementation of the 2015 Victoria Park Improvements Plan

- (i) Removal of existing trees and planting of new trees where necessary to implement the 2015 Victoria Park Improvements Plan;
- (ii) Removal, construction or alteration of garden beds, hard landscaping and plantings to implement the 2015 Victoria Park Improvements Plan; and
- (iii) Closure, removal, alteration or construction of pathways and fences to implement the 2015 Victoria Park Implementation Plan.

17. Victoria Park—works and activities to allow for the management of lawns, playground, garden beds, hard landscaping and living collections

- (i) Removal, construction or alteration of garden beds, hard landscaping and plantings to implement the 2015 Victoria Park Improvements Plan where the Manager, Heritage and Urban Design is satisfied that the activity will not materially affect the heritage significance of Victoria Park as a whole or the area in which they are to be undertaken;
- (ii) Alteration of perimeter fencing to implement the Victoria Park Improvements Plan; and
- (iii) Routine horticultural curation, including development and management of displays.

18. Victoria Park—management of interpretive, information and directional signage

Installation, removal and alteration of interpretative, information and directional signage and labels in accordance with signage policies adopted by the Council of the City of Sydney.

19. Victoria Park—management of artworks, statues, and monuments

- (i) Installation, relocation and removal of artworks, statues and monuments to implement the 2015 Victoria Park Improvements Plan; and
- (ii) Minor maintenance and minor repair of any artwork, statue monument, fountain or work within the park where the Manager, Heritage and Urban Design is satisfied that the works will not materially affect the heritage significance of the area in which they are to be undertaken.

20. Victoria Park—management of Lake Northam

- (i) Maintenance and upgrade works to improve public safety which in the opinion of the Manager, Heritage and Urban Design do not impact on the heritage significance of the lake or item;

- (ii) Maintenance and upgrade works to the fountain; and
- (iii) Maintenance, alternations and upgrade works to implement the 2015 Victoria Park Improvements Plan.

21. Victoria Park—furniture and fixtures

Installation, relocation, removal and maintenance of park furniture, barbeques, play equipment, light poles, bollards and fixtures where the Manager, Heritage and Urban Design is satisfied that the proposal is consistent with the 2015 Victoria Park Improvements Plan.

22. Victoria Park—works and activities allowing for the management of temporary events

- (i) Temporary use of Victoria Park and the installation of temporary buildings, structures, fencing, facilities, crowd control barriers, stages, lighting, sound and public address equipment and signage for a period not exceeding three (3) months in total per annum where the Manager, Heritage and Urban Design, is satisfied that the activity will not materially affect the heritage significance of Victoria Park as a whole or the area in which they are to be undertaken; and
- (ii) Temporary installation of exhibitions, artworks, statues and monuments for temporary exhibitions or events for a period of less than six (6) months.

23. Victoria Park—Capital Works Program

Activities related to the Council of the City of Sydney's Capital Works Program where in accordance with the 2015 Victoria Park Improvements Plan and where the Manager, Heritage and Urban Design, is satisfied that the activity will not materially affect the heritage significance of Victoria Park as a whole or the area in which they are to be undertaken.

24. Victoria Park — works and activities allowing alterations to existing recent development

All works and activities for minor alterations and additions to current and valid development consents in force at the date of gazettal for listing on the SHR for Victoria Park where the Heritage Council or its delegate is satisfied that:

- (i) The proposed works are substantially the same as the development for which consent was originally granted, before any modifications to that consent, for the purpose of this exemption only;
- (ii) The proposed works will not incrementally or materially increase the impact of the original development consent on significant elements or characteristics of Victoria Park, such as, but not limited to, its setting, tree canopy, curtilage, subdivision and ownership patterns, remnant significant fabric, relics, landscape and natural features, current and historic access routes to significant elements, views to and from the item and its significant features and the capacity for interpretation of its significance; and
- (iii) The Heritage Council has been notified in writing of the proposed works under this exemption before works commence including details of the works and their location, the Manager, Heritage and Urban Design has provided written confirmation that the works and their location will not materially affect the significance of the item, and the Heritage Council or its delegate has provided written confirmation that the works are exempt.

25. Victoria Park — work and activities

Works and activities related to the repair and maintenance of the Victoria Park Pool.

Roads and Maritime Notices

MARINE SAFETY ACT 1998

MARINE NOTICE

Section 12(2)

REGULATION OF VESSELS - EXCLUSION ZONE

Location

Hawkesbury River - between Upper Half Moon Bend and Lower Half Moon Bend, Lower Portland.

Duration

- 9:00am to 5:00pm - Sunday, 23 September 2018
- 9:00am to 5:00pm - Sunday, 28 October 2018
- 9:00am to 5:00pm - Sunday, 18 November 2018
- 9:00am to 5:00pm - Sunday, 17 February 2019, and
- 9:00am to 5:00pm - Sunday, 24 March 2019

Detail

Competitive high speed water ski races will be conducted at the location specified above involving the use of high speed power vessels, persons being towed at speed using tow-lines, and persons in the water from time to time, presenting a significant potential hazard to other waterway users during the above times.

An **EXCLUSION ZONE** is specified during the event, which will be marked by the presence of control vessels stationed on the perimeter at the location specified above.

Unauthorised vessels and persons are strictly prohibited from entering the exclusion zone, which will be patrolled by control vessels.

All vessel operators and persons in the vicinity of the event should keep a proper lookout, keep well clear of competing and support vessels, and exercise extreme caution.

Penalties may apply (section 12(5) - *Marine Safety Act 1998*)

For full details visit the Roads and Maritime Services website - www.rms.nsw.gov.au/maritime

Marine Notice: SY1829

Date: 27 August 2018

Rod McDonagh
A/Manager Operations
Delegate

[n2018-2831]

MARINE SAFETY ACT 1998

MARINE NOTICE

Section 12(2)

REGULATION OF VESSELS - EXCLUSION ZONE

Location

Hawkesbury River, Windsor (Windsor Reach) - between Windsor Bridge and South Creek.

Duration

- 7:30am to 5:00pm – Saturday 13 & Sunday 14 October 2018
- 7:30am to 5:00pm – Saturday 17 & Sunday 18 November 2018
- 7:30am to 5:00pm – Saturday 8 & Sunday 9 December 2018
- 7:30am to 5:00pm – Saturday 2 & Sunday 3 February 2019, and
- 7:30am to 5:00pm – Saturday 23 & Sunday 24 February 2019.

Detail

A wakeboard tournament will be held on the navigable waters of the Hawkesbury River as specified above. This will involve a number of high speed vessels, persons being towed at speed using tow-lines, and persons in the water during the above times, presenting a significant potential hazard to other waterway users.

An **EXCLUSION ZONE** is specified during the event which will be marked by the presence of control vessels patrolling the perimeter at the location specified above.

Unauthorised vessels and persons are strictly prohibited from entering the exclusion zone.

All vessel operators and persons in the vicinity of the event should keep a proper lookout, keep well clear of competing and support vessels, and exercise extreme caution.

Penalties may apply (section 12(5) – *Marine Safety Act 1998*)

For full details visit the Roads and Maritime Services website – www.rms.nsw.gov.au/maritime

Marine Notice: SY1830

Date: 28 August 2018

Rod McDonagh
A/Manager Operations
Delegate

[n2018-2832]

ROADS ACT 1993

Notice of Dedication of Land as Public Road at Nelligen in the Eurobodalla Shire Council Area

Roads and Maritime Services, by its delegate, dedicates the land described in the schedule below as public road under section 10 of the *Roads Act 1993*.

K DURIE
Manager, Compulsory Acquisition & Road Dedication
Roads and Maritime Services

Schedule

All that piece or parcel of land situated in the Eurobodalla Shire Council area, Parish of East Nelligen and County of St Vincent, shown as Lot 1 Deposited Plan 1212806.

(RMS Papers: SF2014/065023; RO SF2015/016167)

[n2018-2833]

ROADS ACT 1993

Notice of Dedication of Land as Public Road at Monga in the Queanbeyan-Palerang Regional Council Area

Roads and Maritime Services, by its delegate, dedicates the land described in the schedule below as public road under section 10 of the *Roads Act 1993*.

K DURIE
Manager, Compulsory Acquisition & Road Dedication
Roads and Maritime Services

Schedule

All those pieces or parcels of land situated in the Queanbeyan-Palerang Regional Council area, Parish of Monga and County of St Vincent, shown as Lots 8 to 15 inclusive Deposited Pan 1212769.

(RMS Papers: SF2014/020492; RO SF2015/016162)

[n2018-2834]

ROADS ACT 1993

Notice of Dedication of Land as Public Road at Dalmeny in the Eurobodalla Shire Council Area

Roads and Maritime Services, by its delegate, dedicates the land described in the schedule below as public road under section 10 of the *Roads Act 1993*.

K DURIE

Manager, Compulsory Acquisition & Road Dedication
Roads and Maritime Services

Schedule

All that piece or parcel of land situated in the Eurobodalla Shire Council area, Parish of Wagonga and County of Dampier, shown as Lot 11 Deposited Plan 1225554.

(RMS Papers: SF2017/002191; RO SF2014/075656)

[n2018-2835]

Mining and Petroleum Notices

Pursuant to section 136 of the *Mining Act 1992* and section 16 of the *Petroleum (Onshore) Act 1991*

NOTICE is given that the following applications have been received:

EXPLORATION LICENCE APPLICATION (ELA)

ELA5717, GOLD AND COPPER RESOURCES PTY LIMITED, dated 22 August 2018.

ELA5718, GOLD AND COPPER RESOURCES PTY LIMITED, dated 22 August 2018.

ELA5719, FMG RESOURCES PTY LTD, dated 24 August 2018.

MINING LEASE APPLICATION (MLA)

MLA561, EVOLUTION MINING (COWAL) PTY LIMITED, dated 16 August 2018.

[n2018-2836]

NOTICE is given that the following applications have been granted:

MINING (MINERAL OWNER) LEASE (M(MO)L)

M(MO)LA8, now M(MO)L9 (Act 1992), TONG HONG CHUNG, dated 20 August 2018.

MINING LEASE (ML)

MLA113, MLA132, MLA139, MLA140 and MLA141, now ML1770 (Act 1992), SCANDIUM21 PTY LTD, dated 16 February 2018. As a result of the grant of this title, parts of EL4573 and EL5534 cease to have effect.

[n2018-2837]

NOTICE is given that the following applications have been withdrawn:

MINING LEASE APPLICATION (MLA)

MLA483, SPUR HILL U.T. PTY LTD AND SPUR HILL NO2 PTY LIMITED. Withdrawal took effect on 21 August 2018.

MLA484, SPUR HILL U.T. PTY LTD AND SPUR HILL NO2 PTY LIMITED. Withdrawal took effect on 21 August 2018.

[n2018-2838]

NOTICE is given that the following applications for renewal have been received:

AUTHORISATION (AUTH)

AUTH360, SECRETARY OF THE DEPARTMENT OF PLANNING AND ENVIRONMENT. Application for renewal received 24 August 2018.

AUTH432, ENDEAVOUR COAL PTY LIMITED. Application for renewal received 22 August 2018.

EXPLORATION LICENCE (EL)

EL5977, CONRAD RESOURCES PTY LTD. Application for renewal received 24 August 2018.

EL7391, THOMSON RESOURCES LTD. Application for renewal received 24 August 2018.

EL8163, RIVERSTON TIN PTY LTD. Application for renewal received 28 August 2018.

MINING LEASE (ML)

ML205 (Act 1973), HILLGROVE MINES PTY LTD. Application for renewal received 22 August 2018.

ML1688 (Act 1992), ANTHONY CLAUDE BERGER. Application for renewal received 27 August 2018.

[n2018-2839]

RENEWAL OF CERTAIN AUTHORITIES

Notice is given that the following authorities have been renewed:

EXPLORATION LICENCE (EL)

EL7562, ANTHONY CLAUDE BERGER. Renewal effective on and from 13 August 2018.

EL8065, SECRETARY OF THE DEPARTMENT OF PLANNING AND ENVIRONMENT. Renewal effective on and from 11 July 2018.

EL8066, SECRETARY OF THE DEPARTMENT OF PLANNING AND ENVIRONMENT. Renewal effective on and from 11 July 2018.

EL8084, TRITTON RESOURCES PTY LTD. Renewal effective on and from 20 August 2018.

EL8092, ANTHONY CLAUDE BERGER. Renewal effective on and from 13 August 2018.

[n2018-2840]

TRANSFERS

Notice is given that the following transfers have been registered:

EXPLORATION LICENCE (EL)

EL8664, formerly held by AUSTRALIAN CONSOLIDATED GOLD HOLDINGS PTY LTD has been transferred to ACGH II PTY LTD. The transfer was registered on 27 August 2018.

EL8673, formerly held by AUSTRALIAN CONSOLIDATED GOLD HOLDINGS PTY LTD has been transferred to ACGH II PTY LTD. The transfer was registered on 27 August 2018.

EL8678, formerly held by AUSTRALIAN CONSOLIDATED GOLD HOLDINGS PTY LTD has been transferred to ACGH II PTY LTD. The transfer was registered on 27 August 2018.

EL8683, formerly held by AUSTRALIAN CONSOLIDATED GOLD HOLDINGS PTY LTD has been transferred to ACGH II PTY LTD. The transfer was registered on 27 August 2018.

[n2018-2841]

CANCELLATION REQUESTS

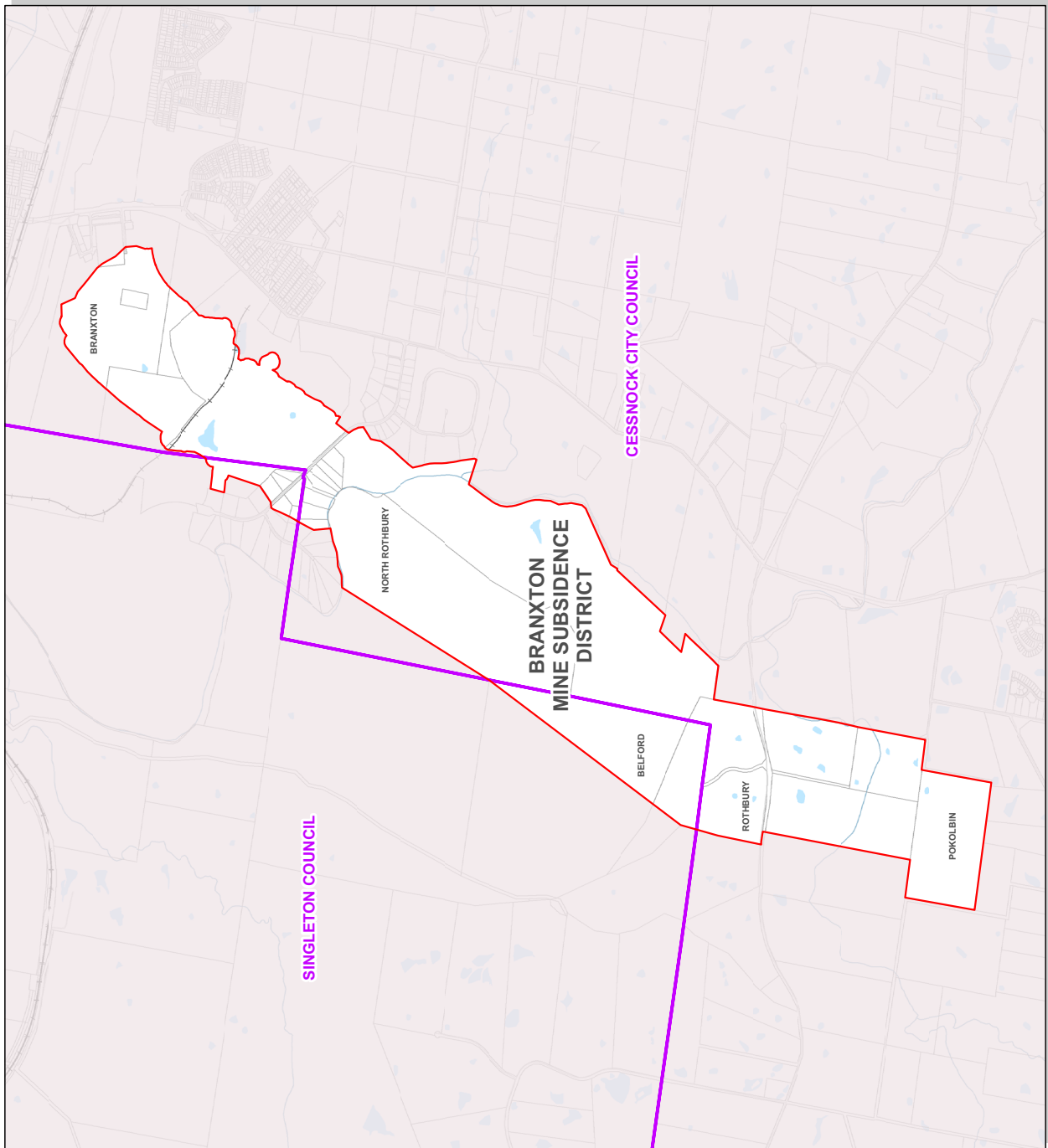
Notice is given that the following applications for cancellation have been received:

EXPLORATION LICENCE (EL)

EL6631, THOMSON RESOURCES LTD. Request for cancellation was received on 21 August 2018.

[n2018-2842]

Ref: PP5229
Mine Subsidence Districts
BRANXTON



© DFSI Spatial Services 2018, 30/04/2018

[n2018-2843]

Primary Industries Notices

BIOSECURITY ACT 2015

Instrument of Appointment of Authorised Officers and Approval of Functions – Department of Primary Industries and Local Land Services officers

I, Peter Day, Director Biosecurity & Food Safety Compliance, in exercise of delegated authority of the Secretary and of the Secretary as Accreditation Authority under the *Biosecurity Act 2015* (the Act) make the following appointments and approvals:

- 1) Pursuant to section 361 of the Act, I appoint the persons listed in Column 1 of the table set out in Schedule 1 as authorised officers for the purposes of the Act.
- 2) Pursuant to section 195 of the Act, I approve those authorised officers listed in Column 1 of the table set out in Schedule 1 to exercise the functions of a biosecurity certifier as specified in Column 2 of the table.

Duration of appointment and approval:

The appointment and approval of each person listed in Schedule 1 will end on the earliest of the following dates:

- A. the date that is five years from the date of this instrument; or
- B. the date of revocation of this instrument, or an instrument of revocation of appointment of a person listed in Schedule 1 as an authorised officer; or
- C. the date that the person ceases to be employed by either the Department of Industry or the Local Land Services.

Dated this 29th day of August 2018

PETER DAY

Peter Day
DIRECTOR
BIOSECURITY & FOOD SAFETY COMPLIANCE
(as delegate on behalf of the Secretary of the Department of Industry)

SCHEDULE 1

Column 1	Column 2
Name of person appointed as authorised officer	Approved functions of biosecurity certifier
Jenna Clare Fraser	NIL Conditions
Kirstin Jane Bisley	NIL Conditions

[n2018-2844]

FISHERIES MANAGEMENT ACT 1994

ORDER UNDER SECTION 37

In accordance with the provisions of section 37(1)(f) and section 37(3)(b) of the *Fisheries Management Act 1994* (the Act) the taking of fish using a meshing net, as described in clause 28 of the Estuary General Share Management Plan ('the Plan'), found in the Appendix to the *Fisheries Management (Estuary General Share Management Plan) Regulation 2006*, that is not registered (in accordance with clause 35A of the Plan), is authorised subject to the conditions specified in this order below:

Conditions

1. In order to take fish using a meshing net in the Estuary General Fishery that is not registered:
 - a. the person using the net must be the holder of a current commercial fishing licence under the Act, and
 - b. the person using the net must be the holder of an Estuary General meshing endorsement, as prescribed in the Plan, and
 - c. the net must have a mesh size that is greater than 115mm.
2. Unless sooner suspended or cancelled, this order shall remain in force from 1 September 2018 until 21 September 2019.

Notes

- A copy of this order will be made available on the NSW DPI website: www.dpi.nsw.gov.au
- Other than where expressly stated, this order does not authorise fishing activities in contravention of the Act or any Regulation under the Act.
- Failure to comply with any of the conditions of this order may result in prosecution under the Act.
- This order may be varied, suspended or cancelled at any time by a duly delegated officer of NSW DPI.

Dr Geoffrey Allan
Deputy Director General DPI Fisheries
Department of Primary Industries
(an office within the Department of Industry)
(by delegation)

Date: 21 August 2018

[n2018-2845]

FISHERIES MANAGEMENT ACT 1994

Section 8 Notification – Fishing Closure

Mulloway (*Argyrosomus japonicus*)

I, GEOFFREY ALLAN, Deputy Director General, Fisheries, with the delegated authority of the Minister for Primary Industries and the Secretary, Department of Industry pursuant to sections 227 and 228 of the *Fisheries Management Act 1994* (“the Act”), do by this notification:

1. pursuant to section 11 of the Act, revoke the fishing closure entitled “Mulloway (*Argyrosomus japonicus*) and published in NSW Government Gazette No. 147 on 1 November 2013 at pages 5053 – 5054; and
2. pursuant to section 8 of the Act prohibit the taking of mulloway (*Argyrosomus japonicus*) from all waters, by any method, by endorsement holders in the Ocean Trap and Line Fishery, Ocean Trawl Fishery, Estuary General Fishery and Lobster Fishery except when the mulloway (*Argyrosomus japonicus*) has an overall length of 70 cm or greater.
3. pursuant to section 8 of the Act prohibit the taking of mulloway (*Argyrosomus japonicus*) from ocean waters, by any method, by endorsement holders in the Ocean Hauling Fishery, except when the mulloway (*Argyrosomus japonicus*) has an overall length of 70 cm or greater and the conditions in Schedule 1 are complied with.
4. pursuant to section 8 of the Act prohibit the taking of mulloway (*Argyrosomus japonicus*) from all waters, by any method, by recreational fishers, except when the mulloway (*Argyrosomus japonicus*) has an overall length of 70 cm or greater and the conditions in Schedule 2 are complied with.

Schedule 1

Conditions

Endorsement holders must not take or be in possession of more than 500 kg whole weight of mulloway (*Argyrosomus japonicus*) on each day.

Schedule 2

Conditions

Recreational fishers must not take or be in possession of more than 1 mulloway (*Argyrosomus japonicus*) on each day.

In this notification:

"*Estuary General Fishery*" means the share management fishery of that name, as described in Schedule 1 to the Act.

"*Ocean Hauling Fishery*" means the share management fishery of that name, as described in Schedule 1 to the Act.

"*Ocean Trawl Fishery*" means the share management fishery of that name, as described in Schedule 1 to the Act.

"*Ocean Trap and Line Fishery*" means the share management fishery of that name, as described in Schedule 1 to the Act.

"*Lobster Fishery*" means the share management fishery of that name, as described in Schedule 1 to the Act.

"*Recreational fisher*" means a fisher who takes fish by any method, otherwise than for sale.

This fishing closure is effective for a period of five (5) years commencing on 1 September 2018, unless sooner amended or revoked.

Dated this 21st day of August 2018.

Dr Geoffrey Allan
Deputy Director General Fisheries
Department of Primary Industries
(an office within the Department of Industry)
(by delegation)

[n2018-2846]

Crown Land Notices

1300 886 235 www.crownland.nsw.gov.au

NOTIFICATION OF CLOSING OF A ROAD

In pursuance of the provisions of the *Roads Act 1993* and the savings and transitional provisions set out in clause 19A of Schedule 7 to the *Crown Land Management Act 2016*, which provide the Minister for Lands with the power to close council roads under the provisions of the *Roads Act 1993* as in force immediately before the amendments had effect the road hereunder described is closed and the lands comprised therein cease to be public road and the rights of passage and access that previously existed in relation to the road is extinguished. Upon closing, title to the land, comprising the former public road, vests in the body specified in the Schedule hereunder.

The Hon Paul Toole, MP
Minister for Lands and Forestry

DESCRIPTION

*Parish - Highland Home; County - Gough
Land District - Glen Innes; LGA - Glen Innes Severn*

Road Closed: Lot 1 DP1242617, Lot 2 DP1242617

File No: 17/08515

SCHEDULE

On closing, the land within Lot 1 DP1242617 will remain vested in the State of New South Wales as Crown land and the land within Lot 2 DP1242617 will become vested in the State of New South Wales as Crown land.

[n2018-2847]

ROADS ACT 1993

ORDER

Transfer of a Crown Road to a Council

In pursuance of the provisions of Section 151, *Roads Act 1993*, the Crown road specified in Schedule 1 is transferred to the Roads Authority specified in Schedule 2, hereunder, as from the date of publication of this notice and as from that date, the road specified in Schedule 1 ceases to be a Crown road.

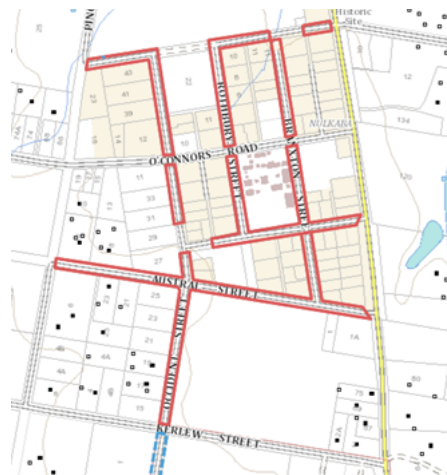
The Hon. Paul Toole, MP
Minister for Lands and Forestry

SCHEDULE 1

*Parish - Pokolbin
County - Northumberland
Land District - Nulkaba
Local Government Area - Cessnock*

Crown public roads at Nulkaba, as highlighted in red in the diagram below.

SCHEDULE 2



Roads Authority:Lake Macquarie Council

Councils Reference:F2012/00647

Lands File Reference:16/01177

[n2018-2848]

NOTIFICATION OF DISPOSAL OF A CROWN ROAD

Section 152B Roads Act 1993

The road hereunder described has been disposed of under section 152B of the *Roads Act 1993*. In accordance with section 152H of that Act, the road comprised therein has ceased to be a Crown road and the rights of passage and access that previously existed in relation to the road are extinguished. Upon disposal, title to the land, comprising the former Crown road, is transferred to freehold.

The Hon Paul Toole, MP
Minister for Lands and Forestry

DESCRIPTION

*Parish - Yarra Yarra; County - Goulburn
Land District - Albury; LGA - Greater Hume Shire*

Road Disposed: 1/1239020

File No: 17/06185

[n2018-2849]

NOTIFICATION OF DISPOSAL OF A CROWN ROAD

Section 152B Roads Act 1993

The road hereunder described has been disposed of under section 152B of the *Roads Act 1993*. In accordance with section 152H of that Act, the road comprised therein has ceased to be a Crown road and the rights of passage and access that previously existed in relation to the road are extinguished. Upon disposal, title to the land, comprising the former Crown road, is transferred to freehold.

The Hon Paul Toole, MP
Minister for Lands and Forestry

DESCRIPTION

*Parishes - Wilbertree, Cooyal, Gulgong; County - Phillip
Land District - Mudgee; LGA - Mid-Western Regional*

Road Disposed: 1/1242342, 2/1242343

File No: 17/10728

[n2018-2850]

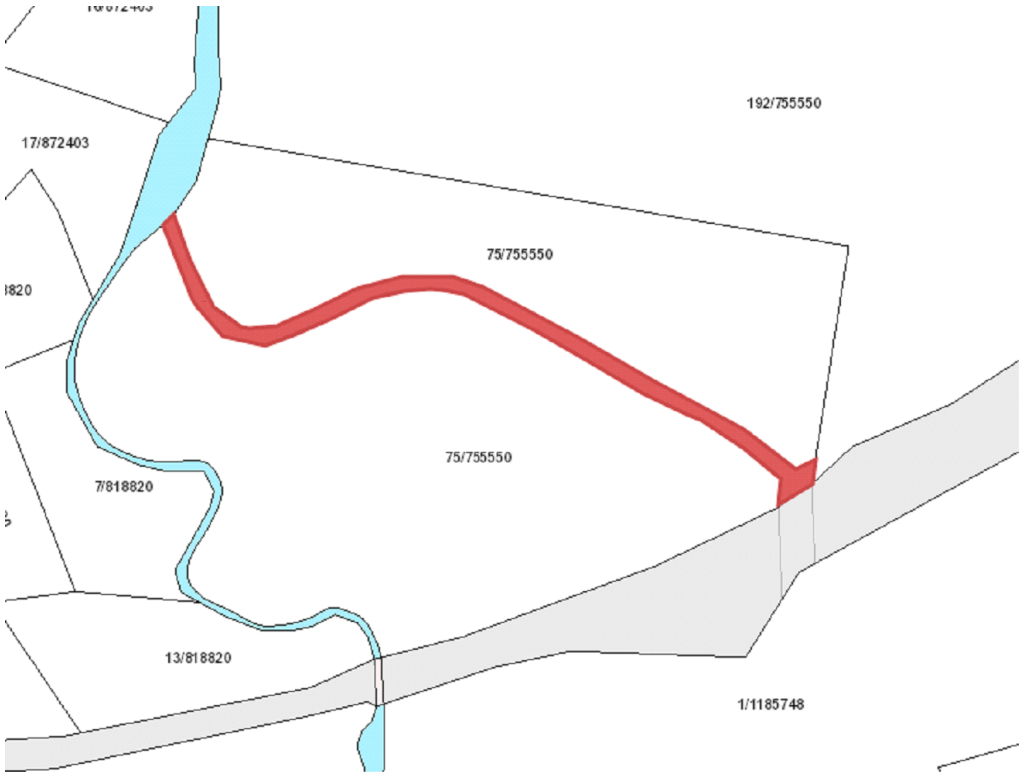
ROADS ACT 1993

ORDER

Transfer of a Crown Road to a Council

IN pursuance of the provisions of Section 152I, *Roads Act 1993*, the Crown road specified in Column 1 will be transferred to the Roads Authority specified in Column 2, hereunder, as from the date of publication of this notice and as from that date, the roads specified in Column 1 cease to be Crown road.

The Hon Paul Toole, MP
Minister for Lands and Forestry

Column 1	Column 2
	<p>Nambucca Shire Council</p>
<p>Crown public roads within Lot 75 DP 755550, as shown by red colour Parish Nambucca County Raleigh at Newee Creek Council ref: Map 1 Newee Creek Lands ref: W598840 - 18/06200</p>	

[n2018-2851]

ROADS ACT 1993

Section 257

ORDER

Correction of Defective Instrument

As per the “Notification of Closing of a Road” which appeared in Government Gazette No 78 dated 17 August 2018, folio 5268, part of the description is hereby amended. Under heading of “schedule” the words “In accordance with Section 44 of the *Roads Act 1993*, the Crown consents to the land in Lot 1 DP 1245091 being vested in Lismore City Council as operational land, to be given by the Council as compensation for other land acquired by the Council for the purpose of the Roads Act.”; are deleted [18/03152] Council Reference: OM:CDR17/415

[n2018-2852]

NOTIFICATION OF DISPOSAL OF A CROWN ROAD

Section 152B Roads Act 1993

The road hereunder described has been disposed of under section 152B of the *Roads Act 1993*. In accordance with section 152H of that Act, the road comprised therein has ceased to be a Crown road and the rights of passage and access that previously existed in relation to the road are extinguished. Upon disposal, title to the land, comprising the former Crown road, is transferred to freehold.

The Hon Paul Toole, MP
Minister for Lands and Forestry

DESCRIPTION

Parish - Kangaloon; County - Camden
Land District - Kiama; LGA - Wingecarribee

Road Disposed: 1/1231146

File No: 16/06019

[n2018-2853]

NOTIFICATION OF DISPOSAL OF A CROWN ROAD

Section 152B Roads Act 1993

The road hereunder described has been disposed of under section 152B of the *Roads Act 1993*. In accordance with section 152H of that Act, the road comprised therein has ceased to be a Crown road and the rights of passage and access that previously existed in relation to the road are extinguished. Upon disposal, title to the land, comprising the former Crown road, is transferred to freehold.

The Hon Paul Toole, MP
Minister for Lands and Forestry

DESCRIPTION

Parish - Gangarry; County - Clyde
Land District - Nyngan; LGA - Warren

Road Disposed: 2/1243073

File No: 17/09977

[n2018-2854]

NOTIFICATION OF DISPOSAL OF A CROWN ROAD

Section 152B Roads Act 1993

The road hereunder described has been disposed of under section 152B of the *Roads Act 1993*. In accordance with section 152H of that Act, the road comprised therein has ceased to be a Crown road and the rights of passage and access that previously existed in relation to the road are extinguished. Upon disposal, title to the land, comprising the former Crown road, is transferred to freehold.

The Hon Paul Toole, MP
Minister for Lands and Forestry

DESCRIPTION

Parish - Wean; County - Nandewar
Land District - Gunnedah; LGA - Narrabri

Road Disposed: 1/1236816

File No: 17/01485

[n2018-2855]

ROADS ACT 1993

ORDER

Transfer of Crown Road to a Council

In pursuance of the provisions of Section 152I of the *Roads Act 1993*, the Crown road specified in Schedule 1 is transferred to the roads authority specified in Schedule 2 hereunder as from the date of publication of this notice and as from that date the road specified in Schedule 1 ceases to be a Crown road.

The Hon Paul Toole, MP
Minister for Lands and Forestry

SCHEDULE 1

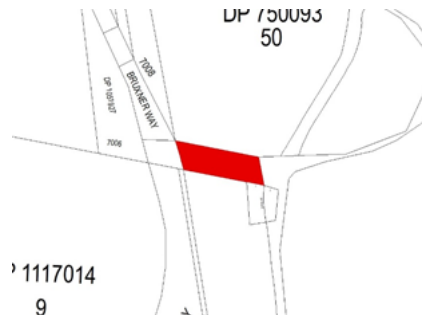
Parish: Goonian
County: Arrawatta
Land District: Inverell
LGA: Inverell Shire

DESCRIPTION: Parish of Goonian, County of Arrawatta: Crown public road south of Lot 50 DP 750093, as shown on diagram below.

SCHEDULE 2

Roads Authority: INVERELL SHIRE COUNCIL

DoI Ref: 18/04373



[n2018-2856]

NOTIFICATION OF DISPOSAL OF A CROWN ROAD

Section 152B Roads Act 1993

The road hereunder described has been disposed of under section 152B of the *Roads Act 1993*. In accordance with section 152H of that Act, the road comprised therein has ceased to be a Crown road and the rights of passage and access that previously existed in relation to the road are extinguished. Upon disposal, title to the land, comprising the former Crown road, is transferred to freehold.

The Hon Paul Toole, MP
Minister for Lands and Forestry

DESCRIPTION

*Parishes - Wamboyne, Corringlie; County - Gipps
Land District - Wyalong; LGA - Bland*

Road Disposed: 1/1239492, 2/1239492

File No: 12/04279

[n2018-2857]

NOTIFICATION OF CLOSING OF A ROAD

In pursuance of section 37 of the *Roads Act 1993* and clause 19A of Schedule 7 to the *Crown Land Management Act 2016*, the road hereunder described is closed. The lands comprised therein cease to be public road and the rights of passage and access that previously existed in relation to the road are extinguished. Upon closing, title to the land, comprising the former public road, vests in the body specified in the Schedule hereunder.

The Hon Paul Toole, MP
Minister for Lands and Forestry

DESCRIPTION

*Parish - South Colah; County - Cumberland
Land District - Metropolitan; LGA - Hornsby*

Road Closed: Lot 100 DP1245662

File No: 18/04454

SCHEDULE

On closing, the land within Lot/s 100 DP1245662 will remain vested in Hornsby Shire Council as operational land for purposes of the *Local Government Act 1993*.

Council Reference: F2016/00245

[n2018-2858]

NOTIFICATION OF CLOSING OF A ROAD

In pursuance of the provisions of the *Roads Act 1993* and the savings and transitional provisions set out in clause 19A and 44 of Schedule 7 to the *Crown Land Management Act 2016*, which provide the Minister for Lands with the power to close council roads under the provisions of the *Roads Act 1993* as in force immediately before the amendments had effect the road hereunder described is closed and the lands comprised therein cease to be public road and the rights of passage and access that previously existed in relation to the road is extinguished. Upon closing, title to the land, comprising the former public road, vests in the body specified in the Schedule hereunder.

The Hon Paul Toole, MP
Minister for Lands and Forestry

DESCRIPTION

Parishes - Curumbenya & Bumberry; County - Ashburnham

Land District - Parkes; LGA - Parkes

Road Closed: Lots 1 & 2 DP1243599

File No: CL/00444:JT

SCHEDULE

On closing, the land within Lot 1 DP1243599 will remain vested in The State of New South Wales as Crown land.

On closing, the land within Lot 2 DP1243599 will become vested in The State of New South Wales as Crown land.

[n2018-2859]

NOTIFICATION OF CLOSING OF A ROAD

In pursuance of the provisions of the *Roads Act 1993* and the savings and transitional provisions set out in clause 19A and 44 of Schedule 7 to the *Crown Land Management Act 2016*, which provide the Minister for Lands with the power to close council roads under the provisions of the *Roads Act 1993* as in force immediately before the amendments had effect the road hereunder described is closed and the lands comprised therein cease to be public road and the rights of passage and access that previously existed in relation to the road is extinguished. Upon closing, title to the land, comprising the former public road, vests in the body specified in the Schedule hereunder.

The Hon Paul Toole, MP
Minister for Lands and Forestry

DESCRIPTION

Parish - Buchanan; County - Leichhardt

Land District - Coonamble; LGA - Coonamble

Road Closed: Lots 1 & 2 DP1242784

File No: 16/00731:JT

SCHEDULE

On closing, the land within Lot 1 DP1242784 will remain vested in The State of New South Wales as Crown land.

On closing, the land within Lot 2 DP1242784 will become vested in The State of New South Wales as Crown land.

[n2018-2860]

NOTIFICATION OF DISPOSAL OF A CROWN ROAD

Section 152B Roads Act 1993

The road hereunder described has been disposed of under section 152B of the *Roads Act 1993*. In accordance with section 152H of that Act, the road comprised therein has ceased to be a Crown road and the rights of passage and

access that previously existed in relation to the road are extinguished. Upon disposal, title to the land, comprising the former Crown road, is transferred to freehold.

The Hon Paul Toole, MP
Minister for Lands and Forestry

DESCRIPTION

Parish - Kickerbell; County - Pottinger
Land District - Quirindi; LGA - Liverpool Plains

Road Disposed: 5/1236814

File No: 16/07413

[n2018-2861]

NOTIFICATION OF DISPOSAL OF A CROWN ROAD

Section 152B Roads Act 1993

The road hereunder described has been disposed of under section 152B of the *Roads Act 1993*. In accordance with section 152H of that Act, the road comprised therein has ceased to be a Crown road and the rights of passage and access that previously existed in relation to the road are extinguished. Upon disposal, title to the land, comprising the former Crown road, is transferred to freehold.

The Hon Paul Toole, MP
Minister for Lands and Forestry

DESCRIPTION

Parish - Cooridoon; County - Buckland
Land District - Gunnedah; LGA - Gunnedah

Road Disposed: 3/1232907

File No: 16/10925

[n2018-2862]

NOTIFICATION OF CLOSING OF A ROAD

In pursuance of the provisions of the *Roads Act 1993* and the savings and transitional provisions set out in clause 19A and 44 of Schedule 7 to the *Crown Land Management Act 2016*, which provide the Minister for Lands with the power to close council roads under the provisions of the *Roads Act 1993* as in force immediately before the amendments had effect the road hereunder described is closed and the lands comprised therein cease to be public road and the rights of passage and access that previously existed in relation to the road is extinguished. Upon closing, title to the land, comprising the former public road, vests in the body specified in the Schedule hereunder.

The Hon Paul Toole, MP
Minister for Lands and Forestry

DESCRIPTION

Parish - Dumaresq; County - Sandon
Land District - Armidale; LGA - Armidale Regional

Road Closed: 3/1222281, 1/1222282, 2/1222282, 6/1222405

File No: 07/2552

SCHEDULE

On closing, the land within Lot 3 DP1222281, Lots 1, 2 DP1222282 and that part of Lot 6 DP1222405 which was formerly Crown road will remain vested in the State of New South Wales as Crown land.

On closing, that part of Lot 6 DP1222405 which was formerly Council road will become vested in the State of New South Wales as Crown land.

[n2018-2863]

NOTIFICATION OF DISPOSAL OF A CROWN ROAD

Section 152B Roads Act 1993

The road hereunder described has been disposed of under section 152B of the *Roads Act 1993*. In accordance with section 152H of that Act, the road comprised therein has ceased to be a Crown road and the rights of passage and access that previously existed in relation to the road are extinguished. Upon disposal, title to the land, comprising the former Crown road, is transferred to freehold.

The Hon Paul Toole, MP
Minister for Lands and Forestry

DESCRIPTION

*Parishes – Warra Warrama, Toongcooma; County – Staphylton
Land District – Moree; LGA – Moree Plains*

Road Disposed: 1/1240897, 2/1240897, 3/1240904

File No: 17/03009

[n2018-2864]

NOTIFICATION OF DISPOSAL OF A CROWN ROAD

Section 152B Roads Act 1993

The road hereunder described has been disposed of under section 152B of the *Roads Act 1993*. In accordance with section 152H of that Act, the road comprised therein has ceased to be a Crown road and the rights of passage and access that previously existed in relation to the road are extinguished. Upon disposal, title to the land, comprising the former Crown road, is transferred to freehold.

The Hon Paul Toole, MP
Minister for Lands and Forestry

DESCRIPTION

*Parish – Ulmarra; County – Clarence
Land District – Grafton; LGA – Clarence Valley*

Road Disposed: 2/1240435

File No: 16/10444

[n2018-2865]

NOTIFICATION OF DISPOSAL OF A CROWN ROAD

Section 152B Roads Act 1993

The road hereunder described has been disposed of under section 152B of the *Roads Act 1993*. In accordance with section 152H of that Act, the road comprised therein has ceased to be a Crown road and the rights of passage and access that previously existed in relation to the road are extinguished. Upon disposal, title to the land, comprising the former Crown road, is transferred to freehold.

The Hon Paul Toole, MP
Minister for Lands and Forestry

DESCRIPTION

*Parish – Brunswick; County – Rous
Land District – Murwillumbah; LGA – Byron*

Road Disposed: 1/1241382

File No: 16/05601

[n2018-2866]

NOTIFICATION OF DISPOSAL OF A CROWN ROAD

Section 152B Roads Act 1993

The road hereunder described has been disposed of under section 152B of the *Roads Act 1993*. In accordance with section 152H of that Act, the road comprised therein has ceased to be a Crown road and the rights of passage and access that previously existed in relation to the road are extinguished. Upon disposal, title to the land, comprising the former Crown road, is transferred to freehold.

The Hon Paul Toole, MP
Minister for Lands and Forestry

DESCRIPTION

Parish – Tuckombil; County – Rous
Land District – Lismore; LGA – Ballina

Road Disposed: 3/1230487

File No: 15/05627

[n2018-2867]

ROADS ACT 1993

ORDER

Transfer of Crown Roads to Council

IN pursuance of the provisions of Section 151, *Roads Act 1993*, the Crown public roads specified in Schedules 1-7 are transferred to the Roads Authority specified in Schedule 8 hereunder, and as from the date of publication of this notice, the road specified in Schedules 1 – 7 cease to be Crown public roads.

The Hon Paul Toole, MP,
Minister for Lands and Forestry

SCHEDULE 1

Parish – Cullen Bullen; County – Roxburgh
Land District – Lithgow; Town of Portland
Local Government Area – Lithgow City Council

That part of the Crown Public road known as Corlette Street as denoted by blue shading in the diagram below.



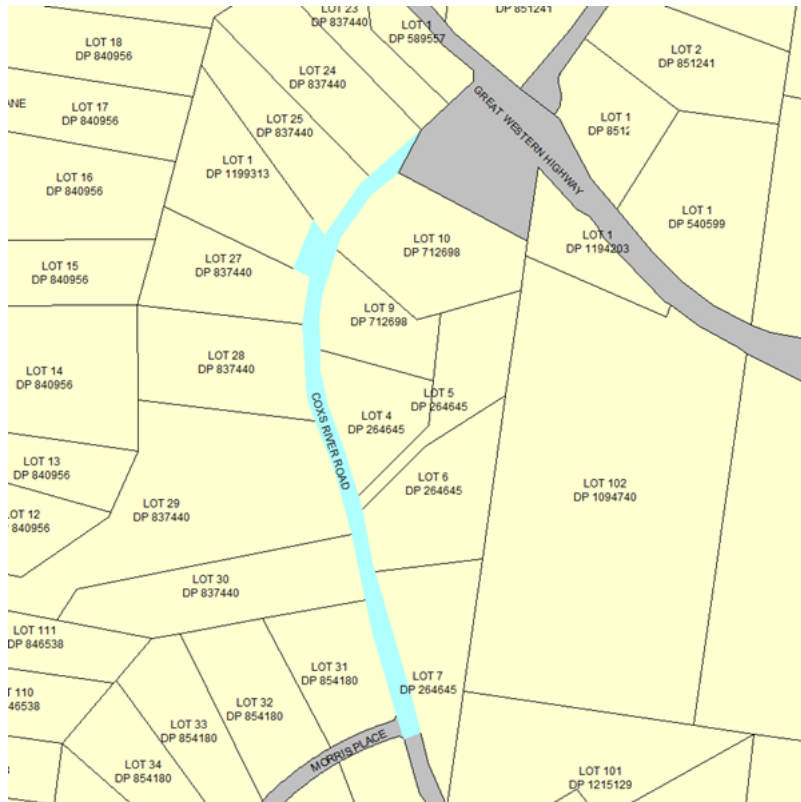
SCHEDULE 2

Parish – Hartley; County – Cook

Land District – Lithgow; Village of Little Hartley

Local Government Area – Lithgow City Council

That part of the Crown Public road known as Cox’s River Road as denoted by blue shading in the diagram below.



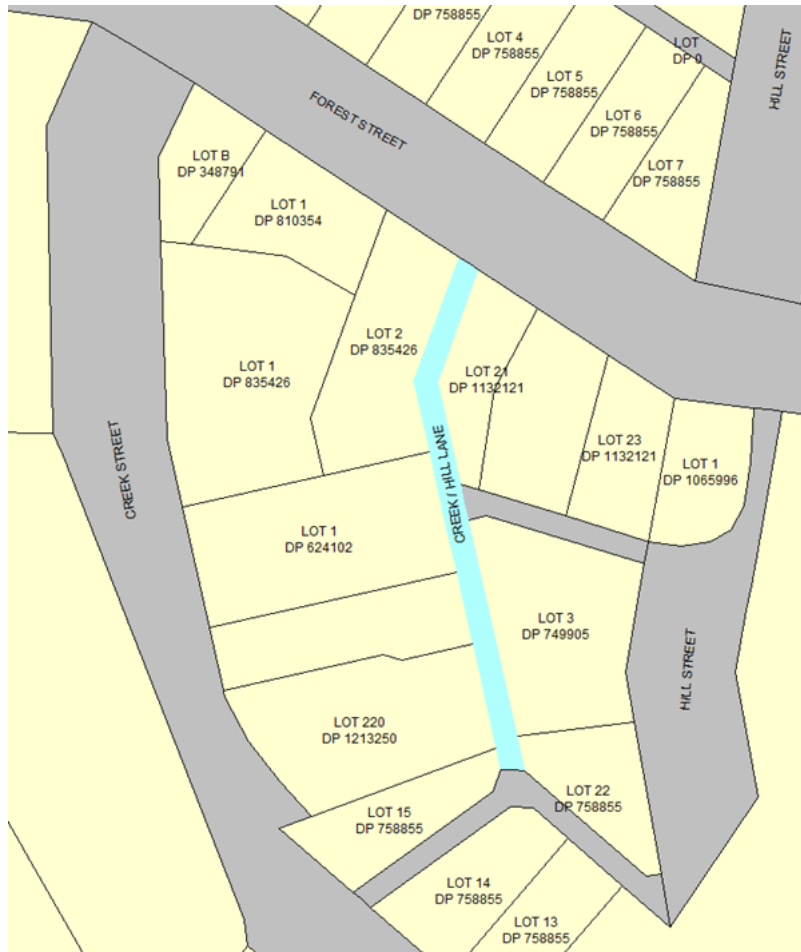
SCHEDULE 3

Parish – Cullen Bullen; County – Roxburgh

Land District – Lithgow; Town of Portland

Local Government Area – Lithgow City Council

That part of the Crown Public road known as Creek / Hill Lane as denoted by blue shading in the diagram below.



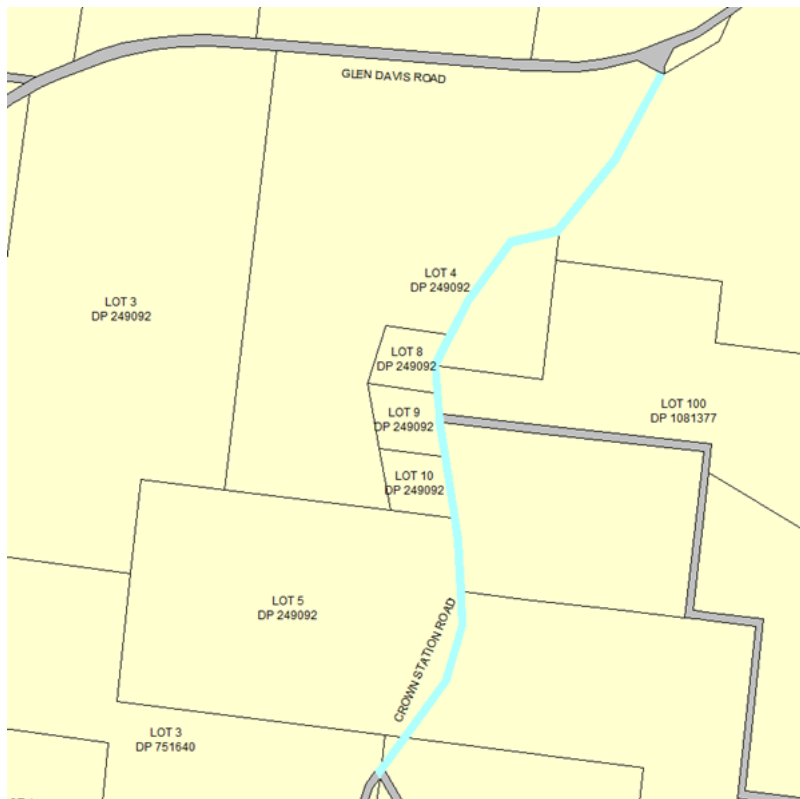
SCHEDULE 4

Parish – Goollooinboin; County – Cook

Land District – Lithgow; Village of Glen Davis

Local Government Area – Lithgow City Council

That part of the Crown Public road known as Crown Station Road as denoted by blue shading in the diagram below.



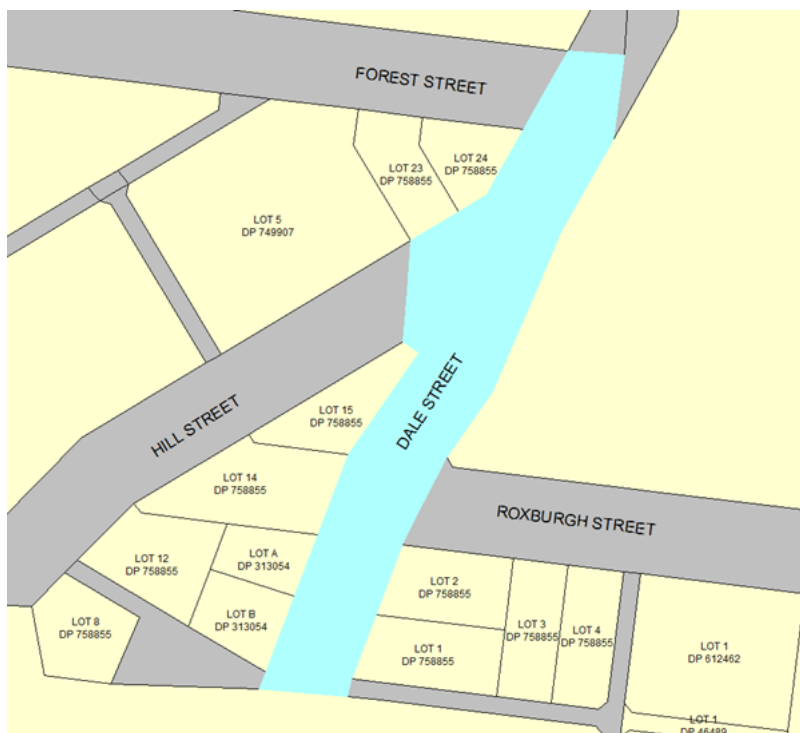
SCHEDULE 5

Parish – Cullen Bullen; County – Roxburgh

Land District – Lithgow; Town of Portland

Local Government Area – Lithgow City Council

That part of the Crown Public road known as Dale Street
as denoted by blue shading in the diagram below.



SCHEDULE 6

Parish – Turon; County – Roxburgh
Land District – Lithgow; Village of Palmers oaky
Local Government Area – Lithgow City Council

That part of the Crown Public road known as Dark Corner Road as denoted by blue shading in the diagram below.



SCHEDULE 7

Parish – Antonio; County – Westmoreland
Land District – Lithgow; Village of Hampton
Local Government Area – Lithgow City Council

That part of the Crown Public road known as Dowdells Road as denoted by blue shading in the diagram below.



SCHEDULE 8

Roads Authority: Lithgow City Council

Council Ref: Leanne Kearney

File Ref: 18/04318#05; W599137

[n2018-2868]

ROADS ACT 1993

ORDER

Transfer of Crown Roads to Council

IN pursuance of the provisions of Section 151, *Roads Act 1993*, the Crown public roads specified in Schedules 1-7 are transferred to the Roads Authority specified in Schedule 8 hereunder, and as from the date of publication of this notice, the road specified in Schedules 1 – 7 cease to be Crown public roads.

The Hon Paul Toole, MP,
Minister for Lands and Forestry

SCHEDULE 1

Parish – Hartley; County – Cook

Land District – Lithgow; Village of Little Hartley

Local Government Area – Lithgow City Council

That part of the Crown Public road known as Fregars Road as denoted by blue shading in the diagram below.



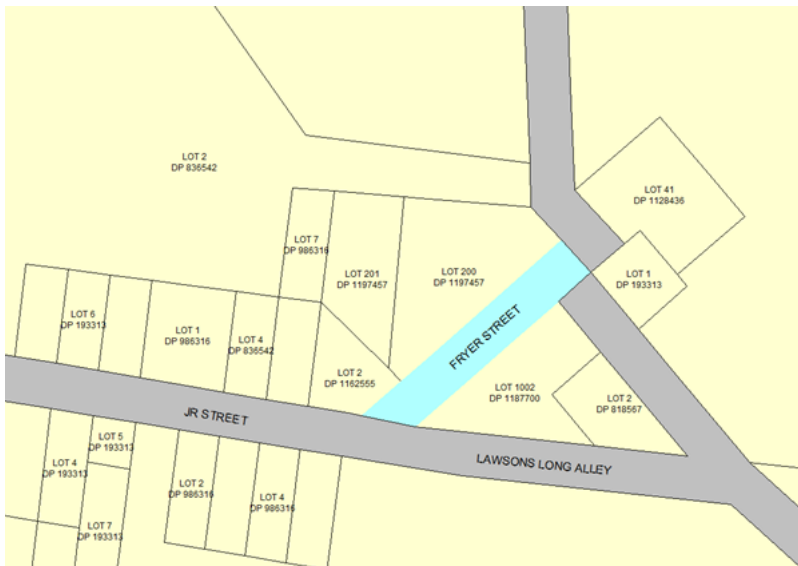
SCHEDULE 2

Parish – Hartley; County – Cook

Land District – Lithgow; Village of Hartley Vale

Local Government Area – Lithgow City Council

That part of the Crown Public road known as Fryer Street as denoted by blue shading in the diagram below.



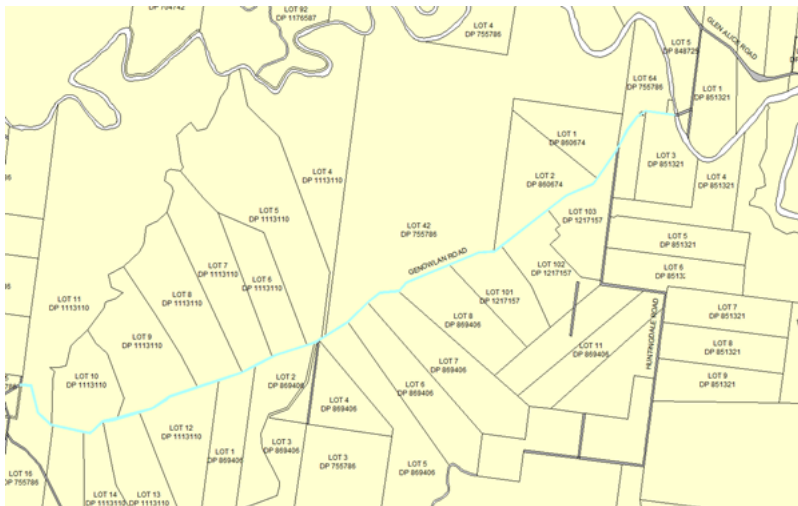
SCHEDULE 3

Parish – Morundurey; County – Roxburgh

Land District – Lithgow; Village of Glen Alice

Local Government Area – Lithgow City Council

That part of the Crown Public road known as Genowlan Road as denoted by blue shading in the diagram below.



SCHEDULE 4

Parish – Goongal; County – Roxburgh

Land District – Lithgow; Village of Mount Marsden

Local Government Area – Lithgow City Council

That part of the Crown Public road known as Glen Alice Road as denoted by blue shading in the diagram below.



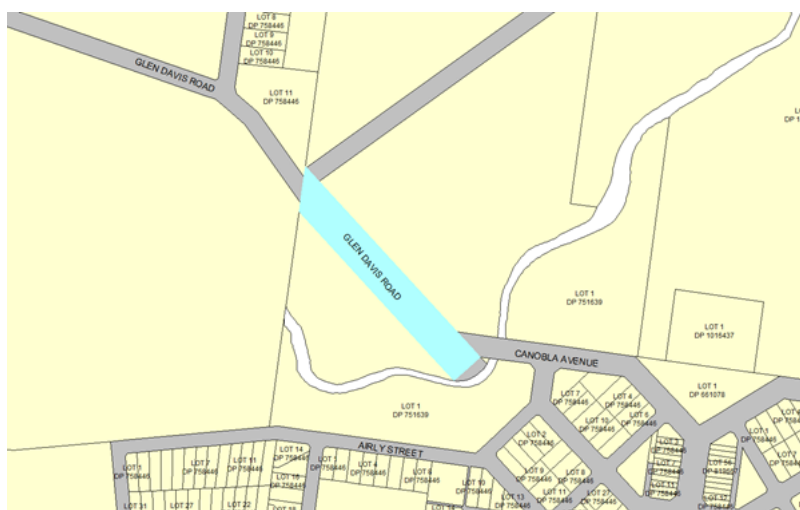
SCHEDULE 5

Parish – Glen Alice; County – Hunter

Land District – Lithgow; Village of Glen Davis

Local Government Area – Bathurst Regional Council

That part of the Crown Public road known as Glen Davis Road as denoted by blue shading in the diagram below.



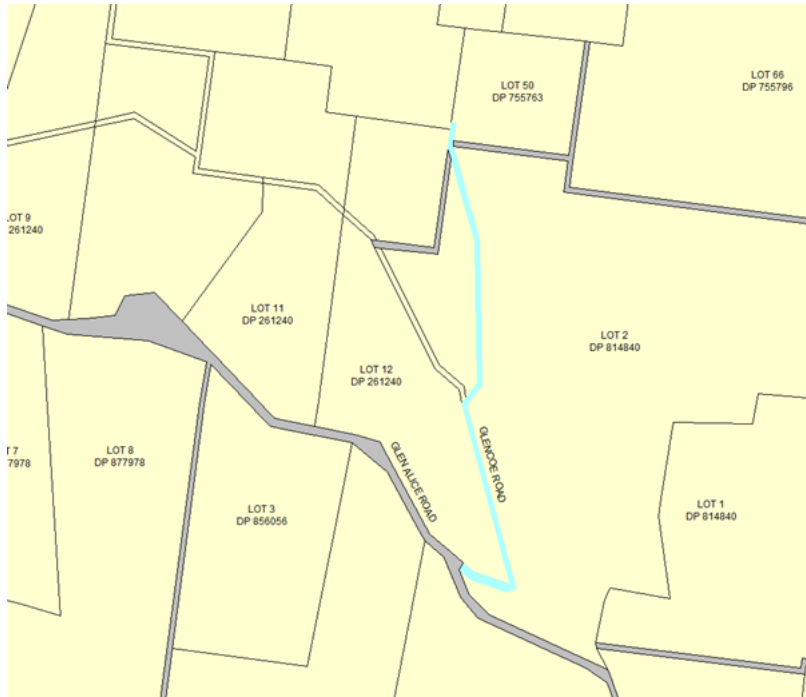
SCHEDULE 6

Parish – Umbiella; County – Roxburgh

Land District – Lithgow; Village of Bogee

Local Government Area – Lithgow City Council

That part of the Crown Public road known as Glencoe Road as denoted by blue shading in the diagram below.



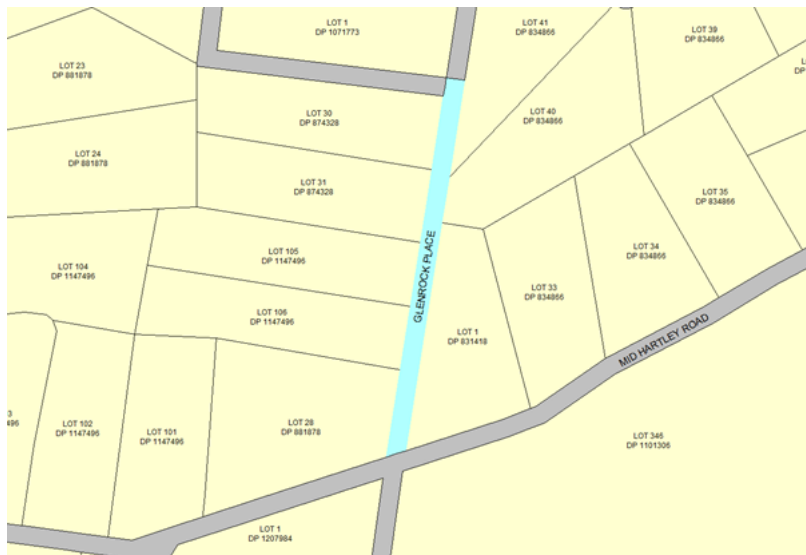
SCHEDULE 7

Parish – Hartley; County – Cook

Land District – Lithgow; Village of Hartley

Local Government Area – Lithgow City Council

That part of the Crown Public road known as Glenrock Place as denoted by blue shading in the diagram below.



SCHEDULE 8

Roads Authority: Lithgow City Council

Council Ref: Leanne Kearney

File Ref: 18/04318#06; W599138

[n2018-2869]

NOTIFICATION OF DISPOSAL OF A CROWN ROAD

Section 152B Roads Act 1993

The road hereunder described has been disposed of under section 152B of the *Roads Act 1993*. In accordance with section 152H of that Act, the road comprised therein has ceased to be a Crown road and the rights of passage and access that previously existed in relation to the road are extinguished. Upon disposal, title to the land, comprising the former Crown road, is transferred to freehold.

The Hon Paul Toole, MP
Minister for Lands and Forestry

DESCRIPTION

*Parishes – Vincent, Cox; County – Mitchell
Land District – Wagga Wagga; LGA – Lockhart*

Road Disposed: 1/1230923, 2/1230923

File No: 16/00290

[n2018-2870]

NOTIFICATION OF DISPOSAL OF A CROWN ROAD

Section 152B Roads Act 1993

The road hereunder described has been disposed of under section 152B of the *Roads Act 1993*. In accordance with section 152H of that Act, the road comprised therein has ceased to be a Crown road and the rights of passage and access that previously existed in relation to the road are extinguished. Upon disposal, title to the land, comprising the former Crown road, is transferred to freehold.

The Hon Paul Toole, MP
Minister for Lands and Forestry

DESCRIPTION

*Parish – Tippereena; County – Nandewar
Land District – Narrabri; LGA – Narrabri*

Road Disposed: 1/1202819

File No: 14/00867

[n2018-2871]

NOTIFICATION OF DISPOSAL OF A CROWN ROAD

Section 152B Roads Act 1993

The road hereunder described has been disposed of under section 152B of the *Roads Act 1993*. In accordance with section 152H of that Act, the road comprised therein has ceased to be a Crown road and the rights of passage and access that previously existed in relation to the road are extinguished. Upon disposal, title to the land, comprising the former Crown road, is transferred to freehold.

The Hon Paul Toole, MP
Minister for Lands and Forestry

DESCRIPTION

*Parish – Wollumbin; County – Rous
Land District – Murwillumbah; LGA – Tweed*

Road Disposed: 1/1243632

File No: GF05H692

[n2018-2872]

NOTIFICATION OF CLOSING OF A ROAD

In pursuance of section 37 of the *Roads Act 1993* and clause 44 of Schedule 7 to the *Crown Land Management Act 2016*, the road hereunder described is closed. The lands comprised therein cease to be public road and the rights of

passage and access that previously existed in relation to the road is extinguished. Upon closing, title to the land, comprising the former public road, vests in the body specified in the Schedule hereunder.

The Hon Paul Toole, MP
Minister for Lands and Forestry

DESCRIPTION

Parish – Yarrawa; County – Camden
Land District – Moss Vale; LGA – Wingecarribee

Road Closed: Lot 52 DP 1243343

File No: 17/05367

SCHEDULE

On closing, the land within Lot 52 DP 1243343 will remain vested in the State of New South Wales as Crown land.

[n2018-2873]

NOTIFICATION OF DISPOSAL OF A CROWN ROAD

Section 152B Roads Act 1993

The road hereunder described has been disposed of under section 152B of the *Roads Act 1993*. In accordance with section 152H of that Act, the road comprised therein has ceased to be a Crown road and the rights of passage and access that previously existed in relation to the road are extinguished. Upon disposal, title to the land, comprising the former Crown road, is transferred to freehold.

The Hon Paul Toole, MP
Minister for Lands and Forestry

DESCRIPTION

Parish – Thugga; County – Hume
Land District – Albury; LGA – Greater Hume Shire

Road Disposed: 1/1231744, 2/1231744

File No: 15/09270

[n2018-2874]

NOTIFICATION OF DISPOSAL OF A CROWN ROAD

Section 152B Roads Act 1993

The road hereunder described has been disposed of under section 152B of the *Roads Act 1993*. In accordance with section 152H of that Act, the road comprised therein has ceased to be a Crown road and the rights of passage and access that previously existed in relation to the road are extinguished. Upon disposal, title to the land, comprising the former Crown road, is transferred to freehold.

The Hon Paul Toole, MP
Minister for Lands and Forestry

DESCRIPTION

Parishes – Gowang, Balumbridal; County – Gowen
Land District – Coonabarabran; LGA – Warrumbungle

Road Disposed: 1/1221626, 3/1243072

File No: 16/01281

[n2018-2875]

NOTIFICATION OF DISPOSAL OF A CROWN ROAD

Section 152B Roads Act 1993

The road hereunder described has been disposed of under section 152B of the *Roads Act 1993*. In accordance with section 152H of that Act, the road comprised therein has ceased to be a Crown road and the rights of passage and

access that previously existed in relation to the road are extinguished. Upon disposal, title to the land, comprising the former Crown road, is transferred to freehold.

The Hon Paul Toole, MP
Minister for Lands and Forestry

DESCRIPTION

Parish – Murrulebale; County – Bourke
Land District – Wagga Wagga; LGA – Coolamon

Road Disposed: 5/1243562

File No: 15/01201

[n2018-2876]

NOTIFICATION OF DISPOSAL OF A CROWN ROAD

Section 152B Roads Act 1993

The road hereunder described has been disposed of under section 152B of the *Roads Act 1993*. In accordance with section 152H of that Act, the road comprised therein has ceased to be a Crown road and the rights of passage and access that previously existed in relation to the road are extinguished. Upon disposal, title to the land, comprising the former Crown road, is transferred to freehold.

The Hon Paul Toole, MP
Minister for Lands and Forestry

DESCRIPTION

Parishes – Timor, Balumbridal; County – Gowen
Land District – Coonabarabran; LGA – Warrumbungle

Road Disposed: 2/1221626

File No: 16/01281

[n2018-2877]

NOTIFICATION OF DISPOSAL OF A CROWN ROAD

Section 152B Roads Act 1993

The road hereunder described has been disposed of under section 152B of the *Roads Act 1993*. In accordance with section 152H of that Act, the road comprised therein has ceased to be a Crown road and the rights of passage and access that previously existed in relation to the road are extinguished. Upon disposal, title to the land, comprising the former Crown road, is transferred to freehold.

The Hon Paul Toole, MP
Minister for Lands and Forestry

DESCRIPTION

Parish – Cadow; County – Gipps
Land District – Forbes; LGA – Lachlan

Road Disposed: 1/1220559

File No: 11/00373

[n2018-2878]

NOTIFICATION OF DISPOSAL OF A CROWN ROAD

Section 152B Roads Act 1993

The road hereunder described has been disposed of under section 152B of the *Roads Act 1993*. In accordance with section 152H of that Act, the road comprised therein has ceased to be a Crown road and the rights of passage and access that previously existed in relation to the road are extinguished. Upon disposal, title to the land, comprising the former Crown road, is transferred to freehold.

The Hon Paul Toole, MP
Minister for Lands and Forestry

DESCRIPTION

*Parish – Milda; County – Ewenmar
Land District – Coonamble; LGA – Gilgandra*

Road Disposed: 4/1242992

File No: 09/15476

[n2018-2879]

ROADS ACT 1993

ORDER

Transfer of a Crown Road to Council

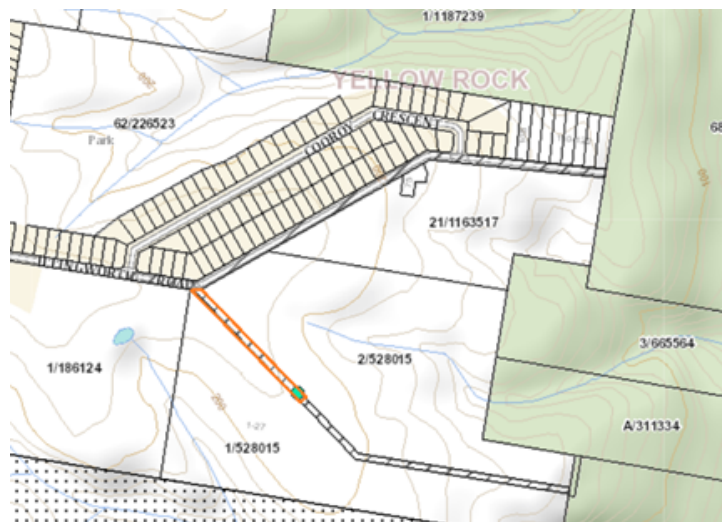
In pursuance of the provisions of Section 150, *Roads Act 1993*, the Crown public road specified in Schedule 1 is transferred to the Roads Authority specified in Schedule 2, as from the date of publication of this notice and from that date the road specified in Schedule 1 ceases to be a Crown public road.

THE HON PAUL TOOLE, MP
Minister for Lands and Forestry

SCHEDULE 1

Land District – Penrith;
Local Government Area – Blue Mountains City;
Parish – Nepean;
County – Cook;

That part of Crown public road known as Nerang Terrace at Yellow Rock as shown by orange outline on the diagram hereunder.



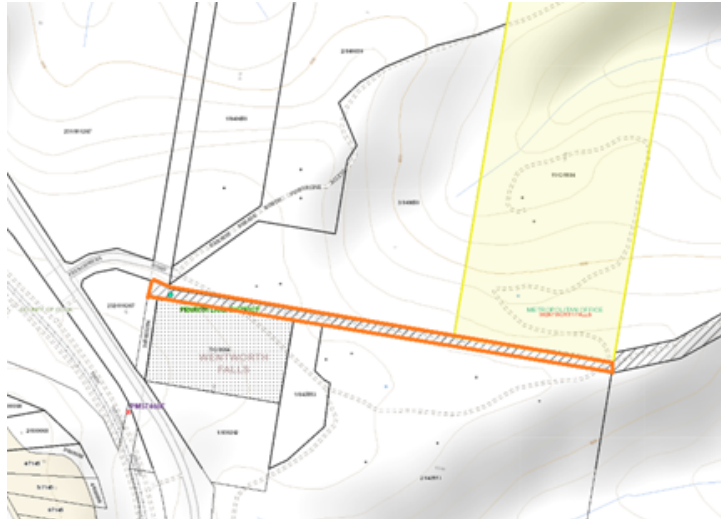
SCHEDULE 2

Roads Authority: Blue Mountains City Council
File No: 18/03578

SCHEDULE 1

Land District – Penrith;
Local Government Area – Blue Mountains City;
Parish – Jamison;
County – Cook;

That part of Crown public road known as Frenchmens Road at Wentworth Falls as shown by orange outline on the diagram hereunder.



SCHEDULE 2

Roads Authority: Blue Mountains City Council

File No: 18/04686

SCHEDULE 1

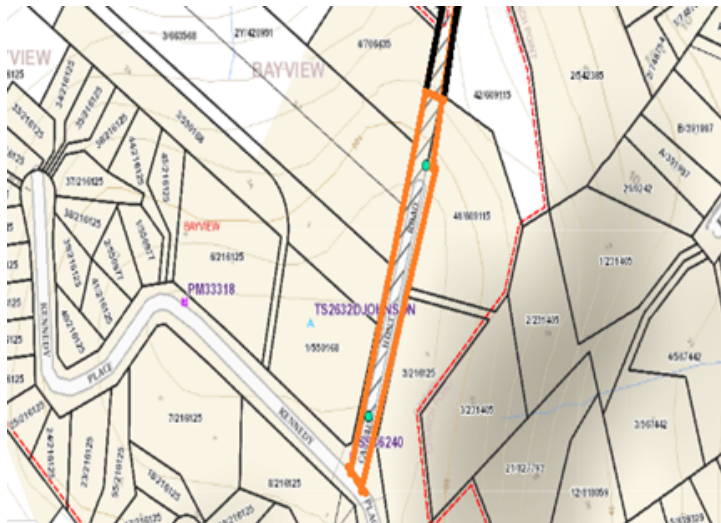
Land District – Metropolitan;

Local Government Area – Northern Beaches Council;

Parish – Narrabeen;

County – Cumberland;

Crown public road known as Captain Hunter Road at Bayview as shown by orange outline on the diagram hereunder.



Crown public road known as Quarter Sessions Road at Church Point as shown by orange outline on the diagram hereunder.



SCHEDULE 2

Roads Authority: Northern Beaches Council

File No: 18/003298

[n2018-2880]

APPOINTMENT OF STATUTORY LAND MANAGER BOARD MEMBERS

Pursuant to clause 4(1) of Schedule 5 to the *Crown Land Management Act 2016*, the persons specified in Column 1 of the Schedule hereunder are appointed, for the terms of office specified in that Column, as board members for the statutory land manager specified opposite in Column 2, which has been appointed as Crown land manager of the land referred to in Column 3 of the Schedule.

It is a condition of the appointment that the board member must comply with the Department of Industry *Crown reserve code of conduct: For non-council Crown land managers and commons trusts* (as may be amended or replaced from time to time).

The Hon Paul Toole, MP
Minister for Lands and Forestry

Schedule

Column 1	Column 2	Column 3
George Edward Cox (re-appointment) Brenton John Cox (new member) Lynne Amanda Cox (new member) For a term commencing 6 September 2018 and expiring 5 September 2023.	Wallarobie Recreation Reserve and Public Hall Land Manager	Reserve No. 51416 Public Purpose: public recreation Notified: 7 April 1916 Reserve No. 56481 Public Purpose: public hall site Notified: 12 October 1923 File Reference: WA80R23-01

[n2018-2881]

APPOINTMENT OF STATUTORY LAND MANAGER BOARD MEMBERS

Pursuant to clause 4(1) of Schedule 5 to the *Crown Land Management Act 2016*, the persons specified in Column 1 of the Schedule hereunder are appointed, for the terms of office specified in that Column, as board members for the statutory land manager specified opposite in Column 2, which has been appointed as Crown land manager of the land referred to in Column 3 of the Schedule.

It is a condition of the appointment that the board member must comply with the Department of Industry *Crown reserve code of conduct: For non-council Crown land managers and commons trusts* (as may be amended or replaced from time to time).

The Hon Paul Toole, MP
Minister for Lands and Forestry

Schedule

Column 1	Column 2	Column 3
Gregory Francis Behrend (new member) Kerryn Leigh Cumpstay (new member) Robert Ernest Hughes (new member) Elisabeth Roberts (new member) Barry Thomas Cumpstay (re-appointment) Patricia Mary Strange (re-appointment) Frank Taylor (re-appointment) For a term commencing 13 September 2018 and expiring 12 September 2023.	Wadeville (R91046) Reserve Land Manager	Reserve No. 91046 Public Purpose: public recreation Notified: 24 February 1978 Reserve No. 1013709 Public Purpose: public recreation Notified: 14 December 2007 File Reference: GF02R35

[n2018-2882]

APPOINTMENT OF STATUTORY LAND MANAGER BOARD MEMBERS

Pursuant to clause 4(1) of Schedule 5 to the *Crown Land Management Act 2016*, the persons specified in Column 1 of the Schedule hereunder are appointed, for the terms of office specified in that Column, as board members for the statutory land manager specified opposite in Column 2, which has been appointed as Crown land manager of the land referred to in Column 3 of the Schedule.

It is a condition of the appointment that the board member must comply with the Department of Industry *Crown reserve code of conduct: For non-council Crown land managers and commons trusts* (as may be amended or replaced from time to time).

The Hon Paul Toole, MP
Minister for Lands and Forestry

Schedule

Column 1	Column 2	Column 3
Cameron Timothy Oborn (re-appointment) Brian William Adams (re-appointment) David John Pascoe (re-appointment) Kerry Ann Adams (re-appointment) David Francis Ewin (re-appointment) Darryl Harley Wilson (re-appointment) For a term commencing 1 October 2018 and expiring 30 September 2023.	Tallwood Public Hall Land Manager	Reserve No. 83552 Public Purpose: public hall Notified: 3 November 1961 File Reference: OE81R47-002

[n2018-2883]

APPOINTMENT OF STATUTORY LAND MANAGER BOARD MEMBERS

Pursuant to clause 4(1) of Schedule 5 to the *Crown Land Management Act 2016*, the persons specified in Column 1 of the Schedule hereunder are appointed, for the terms of office specified in that Column, as board members for the statutory land manager specified opposite in Column 2, which has been appointed as Crown land manager of the land referred to in Column 3 of the Schedule.

It is a condition of the appointment that the board member must comply with the Department of Industry *Crown reserve code of conduct: For non-council Crown land managers and commons trusts* (as may be amended or replaced from time to time).

The Hon Paul Toole, MP
Minister for Lands and Forestry

Schedule

Column 1	Column 2	Column 3
Lorraine Kaye Menser (new member) Erica Ann Jessup (new member) Shirley Lynne Foster (new member) Allan James Miller (new member) Donald James Gerrard (re-appointment) For a term commencing the date of this notice and expiring 30 August 2023.	Ebor Conservation And Recreation Reserve Land Manager	Reserve No. 1015929 Public Purpose: public recreation Notified: 5 December 2008 File Reference: 08/9093

[n2018-2884]

APPOINTMENT OF STATUTORY LAND MANAGER BOARD MEMBERS

Pursuant to clause 4(1) of Schedule 5 to the *Crown Land Management Act 2016*, the persons specified in Column 1 of the Schedule hereunder are appointed, for the terms of office specified in that Column, as board members for the statutory land manager specified opposite in Column 2, which has been appointed as Crown land manager of the land referred to in Column 3 of the Schedule.

It is a condition of the appointment that the board member must comply with the Department of Industry *Crown reserve code of conduct: For non-council Crown land managers and commons trusts* (as may be amended or replaced from time to time).

The Hon Paul Toole, MP
Minister for Lands and Forestry

Schedule

Column 1	Column 2	Column 3
Denise Anne Breust (new member) Debbie Kay Coddington (new member) Allan John Breust (re-appointment) David Eric Breust (re-appointment) Glenn Malcolm Breust (re-appointment) Daryl John Moore (re-appointment) For a term commencing 13 September 2018 and expiring 12 September 2023.	Bectric Recreation Reserve Land Manager	Reserve No. 37084 Public Purpose: public recreation Notified: 30 Jan 1904 File Reference: WA82R76-02

[n2018-2885]

APPOINTMENT OF STATUTORY LAND MANAGER BOARD MEMBERS

Pursuant to clause 4(1) of Schedule 5 to the *Crown Land Management Act 2016*, the persons specified in Column 1 of the Schedule hereunder are appointed, for the terms of office specified in that Column, as board members for the statutory land manager specified opposite in Column 2, which has been appointed as Crown land manager of the land referred to in Column 3 of the Schedule.

It is a condition of the appointment that the board member must comply with the Department of Industry *Crown reserve code of conduct: For non-council Crown land managers and commons trusts* (as may be amended or replaced from time to time).

The Hon Paul Toole, MP
Minister for Lands and Forestry

Schedule

Column 1	Column 2	Column 3
Shannon Roger Keys (re-appointment) Willa Joy Keys (re-appointment) Paul Charles Poussart (new member) For a term commencing 6 September 2018 and expiring 5 September 2023.	Green Pigeon Community Centre (R91367) Reserve Land Manager	Reserve No. 91367 Public Purpose: community centre Notified: 26 January 1979 File Reference: GF02R30

[n2018-2886]

APPOINTMENT OF STATUTORY LAND MANAGER BOARD MEMBERS

Pursuant to clause 4(1) of Schedule 5 to the *Crown Land Management Act 2016*, the persons specified in Column 1 of the Schedule hereunder are appointed, for the terms of office specified in that Column, as board members for the statutory land manager specified opposite in Column 2, which has been appointed as Crown land manager of the land referred to in Column 3 of the Schedule.

It is a condition of the appointment that the board member must comply with the Department of Industry *Crown reserve code of conduct: For non-council Crown land managers and commons trusts* (as may be amended or replaced from time to time).

The Hon Paul Toole, MP
Minister for Lands and Forestry

Schedule

Column 1	Column 2	Column 3
Debra Jacinta Wilson (new member) Louise Gaye Hudson (new member) For a term commencing the date of this notice and expiring 24 July 2019.	Kendall Community Centre Reserve Land Manager	Reserve No. 98013 Public Purpose: community purposes Notified: 6 December 1985 File Reference: TE85R23

[n2018-2887]

APPOINTMENT OF CROWN LAND MANAGER

Pursuant to clause 3.3 of Part 3 of the *Crown Land Management Act 2016*, the persons specified in Column 1 of the Schedule hereunder are appointed, for the terms of office specified in that Column, as Crown land manager of the land referred to in Column 2 of the Schedule.

It is a condition of the appointment that the employees, contractors, volunteers and board members of the appointed organisation specified in Column 1 must comply with the Department of Industry *Crown reserve code of conduct: for non-council Crown land managers and commons trusts* (as may be amended or replaced from time to time) when performing duties as Crown land manager.

The Hon Paul Toole, MP
Minister for Lands and Forestry

Schedule

Column 1 – Appointee and term	Column 2 – Crown land
Glen Innes Pistol Club Inc ABN 38 861 883 315 For a term commencing the date of this notice.	Reserve No. 45796 Public Purpose: extension to rifle range Notified: 28 September 1910 File Reference: AE89R10

[n2018-2888]

APPOINTMENT OF STATUTORY LAND MANAGER BOARD MEMBERS

Pursuant to Clause 4(1) of Schedule 5 of the *Crown Land Management Act 2016* the persons specified in Column 1 of the Schedule hereunder are appointed, for the terms of office specified in that Column, as board members for the statutory land manager specified in Column 2, which has been appointed as Crown land manager of the land referred to in Column 3 of the Schedule.

ERRATUM

In the notice published in NSW Government Gazette No 82 of 24 August 2018, Folio 5566, under the heading “Appointment of Statutory Land Manager Board Member” the Appointee name “Allan Diggelman” under Column 1 should replace “Allan Diggelman”. This notice corrects that error.

The gazettal date remains 24 August 2018.

File No: DB81R209-004

The Hon Paul Toole, MP
Minister for Lands and Forestry

[n2018-2889]

APPOINTMENT OF STATUTORY LAND MANAGER BOARD MEMBERS

Pursuant to Clause 4(1) of Schedule 5 of the *Crown Land Management Act 2016* the persons specified in Column 1 of the Schedule hereunder are appointed, for the terms of office specified in that Column, as board members for the statutory land manager specified in Column 2, which has been appointed as Crown land manager of the land referred to in Column 3 of the Schedule.

ERRATUM

In the notice published in NSW Government Gazette No 82 of 24 August 2018, Folio 5565-5566, under the heading “Appointment of Statutory Land Manager Board Member” the Appointee name “Cathryn Mary Connors” under Column 1 should replace “Catherine Mary Connors”. This notice corrects that error.

The gazettal date remains 24 August 2018.

File No: 08/2856

The Hon Paul Toole, MP
Minister for Lands and Forestry

[n2018-2890]

APPOINTMENT OF STATUTORY LAND MANAGER BOARD MEMBERS

Pursuant to Clause 4(1) of Schedule 5 of the *Crown Land Management Act 2016* the persons specified in Column 1 of the Schedule hereunder are appointed, for the terms of office specified in that Column, as board members for the statutory land manager specified opposite in Column 2, which has been appointed as Crown land manager of the land referred to in Column 3 of the Schedule.

ERRATUM

In the notice published in NSW Government Gazette No 82 of 24 August 2018, Folio 5563 – 5564, under the heading “Appointment of Statutory Land Manager Board Members” the Appointee name “Judith Anne Winters” under Column 1 should replace “Judith Anne Waters”. This notice corrects that error.

The gazettal date remains 24 August 2018.

File No: NA80R40

The Hon Paul Toole, MP
Minister for Lands and Forestry

[n2018-2891]

NOTICE - CROWN LAND TO BE USED OR OCCUPIED FOR OTHER PURPOSE UNDER S 2.18(2)(b)

Pursuant to section 2.18(2)(b) of the Crown Land Management Act 2016, the Crown land specified in Column 2 of the following Schedule is proposed to be used or occupied under a relevant interest granted for the purpose(s) specified in Column 1 of the following Schedule.

The Hon Paul Toole, MP
Minister for Lands and Forestry

<p>Column 1 community event (relevant interest - Licence 597128)</p>	<p>Schedule Column 2 Reserve No. 70570 Public Purpose: future public requirements Notified: 22 May 1942 File Reference: 18/04255</p>
<p>Column 1 community event (relevant interest - Licence 597128)</p>	<p>Schedule Column 2 Reserve No. 1011568 Public Purpose: environmental protection, future public requirements, public recreation, rural services, tourist facilities and services Notified: 12 May 2006 File Reference: 18/04255</p>
<p>Column 1 community event (relevant interest - Licence 597128)</p>	<p>Schedule Column 2 Reserve No. 1036788 Public Purpose: environmental protection, future public requirements, public recreation, rural services, tourist facilities and services Notified: 16 November 2012 File Reference: 18/04255</p>
<p>Column 1 grazing (relevant interest - Licence 574456)</p>	<p>Schedule Column 2 Reserve No. 97632 Public Purpose: access Notified: 28 December 1984 File Reference: 16/09083</p>
<p>Column 1 domestic garden (relevant interest - Licence 585547) residence (relevant interest - Licence 585547) environmental protection (relevant interest - Licence 585547)</p>	<p>Schedule Column 2 Reserve No. 755784 Public Purpose: future public requirements Notified: 29 June 2007 File Reference: 17/06385</p>
<p>Column 1 site investigation (relevant interest - Licence 596274)</p>	<p>Schedule Column 2 Reserve No. 84937 Public Purpose: future public requirements Notified: 17 July 1964 File Reference: 18/01451</p>

Column 1
site investigation
(relevant interest - Licence 596274)

Schedule

Column 2
Reserve No. 750227
Public Purpose: future public requirements
Notified: 29 June 2007
File Reference: 18/01451

Column 1
site investigation
(relevant interest - Licence 596274)

Schedule

Column 2
Reserve No. 1012388
Public Purpose: access and public requirements, rural services,
tourism purposes and environmental and heritage conservation
Notified: 15 September 2006
File Reference: 18/01451

Column 1
site investigation
(relevant interest - Licence 596274)
pump and pipeline
(relevant interest - Licence 574206)
pump and pipeline
(relevant interest - Licence 587921)
concrete ramp
(relevant interest - Licence 586667)
jetty
(relevant interest - Licence 586667)
reclamation
(relevant interest - Licence 586667)
seawall
(relevant interest - Licence 586667)
slipway
(relevant interest - Licence 586667)
berthing area
(relevant interest - Licence 596093)
deck
(relevant interest - Licence 596093)
jetty
(relevant interest - Licence 596093)
landing/platform
(relevant interest - Licence 596093)
piles
(relevant interest - Licence 596093)
ramp
(relevant interest - Licence 596093)
reclamation
(relevant interest - Licence 596093)
seawall
(relevant interest - Licence 596093)
jetty
(relevant interest - Licence 585865)
piles
(relevant interest - Licence 585865)
pontoon
(relevant interest - Licence 585865)
ramp
(relevant interest - Licence 585865)
seawall
(relevant interest - Licence 585865)
steps
(relevant interest - Licence 585865)
concrete ramp
(relevant interest - Licence 598297)
reclamation
(relevant interest - Licence 598297)

Schedule

Column 2
Reserve No. 56146
Public Purpose: generally
Notified: 11 May 1923
File Reference: 16/04271

Column 1
site investigation

Schedule

Column 2
Reserve No. 1011268

(relevant interest - Licence 596274)
pump and pipeline
(relevant interest - Licence 574206)
pump and pipeline
(relevant interest - Licence 587921)
concrete ramp
(relevant interest - Licence 586667)
jetty
(relevant interest - Licence 586667)
reclamation
(relevant interest - Licence 586667)
seawall
(relevant interest - Licence 586667)
slipway
(relevant interest - Licence 586667)
berthing area
(relevant interest - Licence 596093)
deck
(relevant interest - Licence 596093)
jetty
(relevant interest - Licence 596093)
landing/platform
(relevant interest - Licence 596093)
piles
(relevant interest - Licence 596093)
ramp
(relevant interest - Licence 596093)
reclamation
(relevant interest - Licence 596093)
seawall
(relevant interest - Licence 596093)
jetty
(relevant interest - Licence 585865)
piles
(relevant interest - Licence 585865)
pontoon
(relevant interest - Licence 585865)
ramp
(relevant interest - Licence 585865)
seawall
(relevant interest - Licence 585865)
steps
(relevant interest - Licence 585865)
concrete ramp
(relevant interest - Licence 598297)
reclamation
(relevant interest - Licence 598297)

Public Purpose: future public requirements
Notified: 3 February 2006
File Reference: 16/04271

Water Notices

TEMPORARY WATER RESTRICTION (MACQUARIE AND CUDGEGONG REGULATED RIVERS WATER SOURCES) ORDER 2018

under the

Water Management Act 2000

I, Danielle Baker, by delegation from the Minister for Regional Water, in pursuance of section 324(1) of the *Water Management Act 2000* and being satisfied that it is necessary in the public interest to do so because of a water shortage, make the following Order.

Dated 30th August 2018

DANIELLE BAKER
Director, Water Analytics
Department of Industry
By delegation

Explanatory note

This Order imposes temporary water restrictions on certain take of water in the Macquarie and Cudgegong Regulated Rivers Water Sources in pursuance of section 324(1) of the *Water Management Act 2000* in order to cope with a water shortage.

Temporary Water Restriction (Macquarie and Cudgegong Regulated Rivers Water Sources) Order 2018

under the

Water Management Act 2000

1 Name of Order

This Order is the *Temporary Water Restriction (Macquarie and Cudgegong Regulated Rivers Water Sources) Order 2018*.

2 Commencement

This Order commences the day on which it is published in the Gazette and will remain in force until 30 June 2019, unless it is repealed or modified by further order before that date.

3 Temporary water restrictions

The taking of water from the water source specified in Schedule 1 is restricted as specified in Schedule 2.

4 Interpretation

In this Order:

- (a) unless otherwise defined, words and expressions that are defined in the *Water Management Act 2000* or in regulations made under that Act have the same meaning in this Order, and
- (b) **Macquarie regulated river (general security) access licence** means a regulated river (general security) access licence with an extraction component that permits the taking of water downstream of Burrendong Dam water storage.

Schedule 1 Water Source

This Order applies to the Macquarie and Cudgegong Regulated Rivers Water Source as described in the *Water Sharing Plan for the Macquarie and Cudgegong Regulated Rivers Water Sources 2016 (Water Source)*.

Schedule 2 Restrictions

The following volumes of water cannot be taken under a Macquarie regulated river (general security) access licence within the Water Source:

- (a) 30% of the volume of water in the carryover sub-account of the licence as at 1 July 2018, and
- (b) 30% of the volume of any water credited to a water allocation account of the licence after 1 July 2018 as a result of an assignment dealing with another Macquarie regulated river (general security) access licence.

Notes.

- (1) This Order does not impose any restriction on the take of water from Cudgegong regulated river (general security) access licences, which are regulated river (general security) access licences with extraction components that permit the taking of water upstream of Burrendong Dam water storage.
- (2) It is an offence, under section 336C of the *Water Management Act 2000*, to fail to comply with this direction. An individual found guilty of an offence under section 336C is liable to a penalty not exceeding 2,250 penalty units and, in the case of a continuing offence, a further penalty not exceeding 600 penalty units for each day the offence continues. A corporation found guilty of an offence under section 336C is liable to a penalty not exceeding 10,000 penalty units and, in the case of a continuing offence, a further penalty not exceeding 1,200 penalty units for each day the offence continues. As at the commencement of this Order, a penalty unit is \$110.

[n2018-2893]

Other Government Notices

ASSOCIATIONS INCORPORATION ACT 2009

Cancellation of registration pursuant to section 80

TAKE NOTICE that SENIORS RIGHTS SERVICE INCORPORATED (Y0967545) became registered under the *Corporations Act 2001* as SENIORS RIGHTS SERVICE LIMITED (ACN 626 676 533), a company limited by guarantee, on 24 July 2018, and accordingly its registration under the *Associations Incorporation Act 2009* is cancelled as of that date.

Lin Cummings
 Delegate of the Commissioner,
 NSW Fair Trading
 28 August 2018

[n2018-2894]

ASSOCIATIONS INCORPORATION ACT 2009

Cancellation of incorporation pursuant to section 74

TAKE NOTICE that the incorporation of the following associations is cancelled by this notice pursuant to section 74 of the *Associations Incorporation Act 2009*.

AMUNC INCORPORATED	INC1701445
"GOD IS LOVE" MINISTRIES INCORPORATED	INC9876243
JASIRI INCORPORATED	INC1401663
MULTI ARTS ALLIANCE INCORPORATED	INC9878749
MURRAY COMMUNITY WORKFORCE INCORPORATED	INC1501634
NATIONAL SENIORS AUSTRALIA CANTERBURY BANKSTOWN BRANCH INCORPORATED	Y2935845
NSW PUBLIC SECTOR INDUSTRY TRAINING ADVISORY BODY INCORPORATED	Y2350833
OSTEOPOROSIS SOUTHERN SYDNEY SUPPORT GROUP INCORPORATED	Y2805127
PEATS RIDGE MARKET INCORPORATED	INC9893715
PROBUS CLUB OF KURRI KURRI INCORPORATED	Y1942513
THE AUSTRALIAN CULTURAL EDUCATION ASSOCIATION INC	INC1300126
THE FERGUS HUME SOCIETY INCORPORATED	INC1500242
WALLAMBA LADIES PROBUS CLUB INC	Y1287615
WATER ST NETBALL CLUB INCORPORATED	Y2686004
YOUNG SINGERS IN HARMONY (NSW)	INC9897142

Cancellation is effective as at the date of gazettal.

Dated this 29 August 2018.

Robyne Lunney
 Delegate of the Commissioner
 NSW Fair Trading

[n2018-2895]

ASSOCIATIONS INCORPORATION ACT 2009

Cancellation of Registration pursuant to Section 76

TAKE NOTICE that the registration of the following associations is cancelled by this notice pursuant to section 76 of the *Associations Incorporation Act 2009*.

ALL BLACK SUPPORTERS CLUB SYDNEY INCORPORATED	INC9895647
ARDLETHAN TOUCH ASSOCIATION INCORPORATED	INC9896262
ARIANA ASSOCIATION INCORPORATED	INC9895744
ASSOCIATION OF PATRIARCH ESTEPHAN DOUEIHI INCORPORATED	INC9896269
ASSOCIATION OF RUSSIAN SCHOOLS IN AUSTRALIA INCORPORATED	INC9895599
ASSOCIATION OF THE TENANTS OF 179 ELIZABETH STREET INCORPORATED	INC9896314
ASSOCIATION OF TRAINEE FARMER EMPLOYERS AUSTRALIA INCORPORATED	INC9896155
AUSTRALIA CHANGLE ENTREPRENEURS ASSOCIATION INCORPORATED	INC9896111
AUSTRALIA- CHINA CADENZA MUSIC CULTURAL CENTRE INCORPORATED	INC9895775
AUSTRALIA NANAN ENTREPRENEURS ASSOCIATION INCORPORATED	INC9895705
AUSTRALIAN ASSOCIATION FOR ORPHANS AND WIDOWS INCORPORATED	INC9895659
AUSTRALIAN BOERBOEL SOCIETY INCORPORATED	INC1700995
AUSTRALIAN BOSNIA & HERZEGOVINA COMMUNITY COUNCIL NSW INCORPORATED	INC9896099
AUSTRALIAN FEDERATION OF PROMOTING GUANGDONG TRADE AND CULTURE INCORPORATED	INC9896115
AUSTRALIAN INDIAN BUSINESS & SOCIAL ORGANISATION INCORPORATED	INC9895837
AUSTRALIAN INDIAN CULTURAL ASSOCIATION INCORPORATED	INC9896282
AUSTRALIAN IRANIAN CULTURAL SOCIETY INCORPORATED	INC9895641
AUSTRALIAN ISLAMIC AID AND COMMUNITY SERVICES INCORPORATED	INC9896275
AUSTRALIAN LEBANESE YOUTH CLUB INCORPORATED	INC9896222
BAARBARIANS SPORTS CLUB INC	INC9896491
BALLS ABROAD INCORPORATED	INC9895844
BILLIE DEAN INTERNATIONAL DEEP PEACE ORGANISATION INCORPORATED	INC9895704
BUILD THE BELIEVERS INC	INC9896113
CAMDEN RAMS EST 1963 INCORPORATED	INC9896295
CENTRE COAST CHINESE ORIENTAL DANCING AND SINGING ASSOCIATION INCORPORATED	INC9896077
COBAR TOUCH ASSOCIATION INCORPORATED	INC9896133
COFFS HARBOUR COMMUNITY ACTION GROUP INCORPORATED	INC9896149
CONNECTING CHINESE BUSINESS & MARKETPLACE TO CHRIST INCORPORATED	INC1301267

CREATIVE EDUCATION CLUSTER INCORPORATED	INC9895746
DAPTO DANDALOO FC INCORPORATED	INC9896322
DORRIGO PLATEAU SOFTBALL ASSOCIATION INCORPORATED	INC9896241
DOUEIHI FAMILY CLUB OF N.S.W. INCORPORATED	INC9896270
DOUEIHI LADIES ASSOCIATION INCORPORATED	INC9896272
DOUEIHI SOCCER CLUB INCORPORATED	INC9896271
DRIVE CHURCH AUSTRALIA INCORPORATED	INC9895865
GOC FORUM INCORPORATED	INC9896246
HANNARA ABROAD OCEANIA INCORPORATED	INC9895848
HOPE MIGRANT RESOURCE AND SETTLEMENT SERVICES INCORPORATED	INC9896221
ILLAWARRA TENPIN BOWLING ASSOCIATION INCORPORATED	INC9896152
JIEH YOUTH CLUB INCORPORATED	INC9896219
KHALSA CAMP AUSTRALIA INCORPORATED	INC9895807
KOREA BASKETBALL ASSOCIATION IN AUSTRALIA INCORPORATED	INC9895772
LENNOX PADDLE SURFING CLUB INCORPORATED	INC9896134
LIBRARY FOLK AT THE PUB INCORPORATED	INC9895731
LIFE GIVING WATER CHURCH INCORPORATED	INC9896161
LONDON TRANSPORT ENTHUSIAST GROUP (L.T.E. GROUP) INCORPORATED	INC9895595
MALDAANYGILLAANA YINDYAMARRA INCORPORATED	INC9896071
MANTRA DECHEN LING INCORPORATED	INC9896312
MARIPOSA INCORPORATED	INC9895955
MOBBIES INCORPORATED	INC9896117
MURRUMBIDGEE FEMALE CRICKET ASSOCIATION INCORPORATED	INC9896165
NA RUVE VULA NI TAILEVU NI SIGA INCORPORATED	INC9895743
NATIONAL REFORMATION CENTRE INCORPORATED	INC9896205
NON PROFIT BOXING ASSOCIATION INCORPORATED	INC9896280
NORTHWEST SYDNEY EVANGELICAL CHRISTIAN EDUCATION COMMITTEE INC	INC9895620
OPEN HOUSE YOUTH SERVICES INCORPORATED	INC9896200
PACIFIC GAME MANAGEMENT ALLIANCE INCORPORATED	INC9896224
PAKISTAN MULTICULTURAL SERVICES OF AUSTRALIA – NSW INCORPORATED	INC9896255
PARTAKERS SANCTUARY INCORPORATED	INC9896146
PORT STEPHENS SHARKS RUGBY LEAGUE FOOTBALL CLUB INCORPORATED	INC9896184
QUEENS PARK FC (JUNIORS) INCORPORATED	INC9895722
REACH FOR THE STARZ EVENT MANAGEMENT INCORPORATED	INC9896284
RENWICK ASSOCIATION INCORPORATED	INC9896092
RUN BEYOND SURVIVAL INCORPORATED	INC9895644
RUSTALK INCORPORATED	INC9896147

RYLO PARK EQUINE ASSISTED THERAPY SANCTUARY INCORPORATED	INC9896944
SAAM AUSTRALIA INCORPORATED	INC9896315
SOUTH SUDAN UNITED SOCCER CLUB INCORPORATED	INC9896296
SOUTHERN SUNS F.C. INCORPORATED	INC9895696
SPIRITUAL UNIFICATION OF MACEDONIANS IN AUSTRALIA INCORPORATED	INC9895776
ST ANDREW'S SCHOOL (TONGA) EX-STUDENTS ASSOCIATION (NSW) INCORPORATED	INC9895852
SUTHERLAND SHIRE MARINE ASSOCIATION INCORPORATED	INC9882413
SUVA GRAMMAR SCHOOL EX STUDENTS ASSOCIATION (NSW) INCORPORATED	INC9889457
SYDNEY INDEPENDENT THEATRE COMPANY INCORPORATED	INC9895771
SYDNEY REGIONAL POLL HEREFORD BREEDERS GROUP INCORPORATED	INC9895694
TAG 125 CLUB N.S.W. INCORPORATED	INC9896075
TAG 20 SPORTS ASSOCIATION OF AUSTRALIA INCORPORATED	INC9895773
TALIPEA HOMELESS COMMUNITY CENTRE INCORPORATED	INC9895727
TAMIL ILAKKIYA PERAVAI INCORPORATED	INC9896166
TERRIGAL WAMBERAL LITTLE ATHLETICS CENTRE INC	Y0705830
THE AUSTRALIAN CAVY ASSOCIATION INCORPORATED	INC9895769
THE BLACK WANDERS ABORIGINAL ASSOCIATION INCORPORATED	INC9896127
THE EMERGING BANGLADESH INCORPORATED	INC9895624
THE SENIOR AGENDA INCORPORATED	INC9895670
THE SIERRA LEONE PEOPLES PARTY AUSTRALIAN BRANCH INCORPORATED	INC9896107
UNLOCK THE CHAINS INCORPORATED	INC9895913
URALLA DEVELOPMENT ASSOCIATION INCORPORATED	INC9896190
VIET-AUS DONATE ORGANIZATION INCORPORATED	INC9896211
WAGGA WAGGA FENCING CLUB INCORPORATED	INC9896143
WESTERN SYDNEY BA SOCCER CLUB INCORPORATED	INC9896197
WESTERN SYDNEY BARBARIANS RUGBY INCORPORATED	INC9895739
WORLD LEBANESE CULTURAL UNION WESTERN SYDNEY INCORPORATED	INC9896264

Cancellation is effective as at the date of gazettal.

Dated this 29th day of August 2018.

Robyne Lunney
 Delegate of the Commissioner
 NSW Fair Trading

[n2018-2896]

**MOTOR DEALERS AND REPAIRERS (DECLARATION OF APPROVED TRADE SHOW) ORDER
2018**

under the

Motor Dealers and Repairers Regulation 2014

I, Matthew Kean, Minister for Innovation and Better Regulation, in pursuance of clause 5A of the *Motor Dealers and Repairers Regulation 2014*, make the following Order.

Dated, this 27 day of August 2018

Matthew Kean
Minister for Innovation and Better Regulation

Explanatory note

Under clause 5A of the *Motor Dealers and Repairers Regulation 2014*, the Minister for Innovation and Better Regulation may, by order published in the Gazette, declare that a specified event, held at a place where a number of motor dealers, motor vehicle manufacturers or other industry participants display motor vehicles, is an approved trade show.

The object of this Order is to declare the Primex Field Day to be held at Rouse Lane, off Casino Drive, Casino (Primex field day) to be an approved trade show for the period of 16 May to 18 May 2019 (inclusive). The effect of the Order is to exempt motor dealers whose ordinary place of business is outside NSW from the need to hold a NSW motor dealer's licence in order to offer or display a motor vehicle for sale at the Primex field day. To receive the benefit of the exemption, eligible persons will need to satisfy the conditions of this Order and the Regulation.

The exemption will have effect only for the duration of the field day and applies to participation in the Primex field day only to the extent that it involves advising persons with respect to the quality, performance and characteristics of motor vehicles and making offers to, or receiving offers from, persons to enter into agreements for the sale of motor vehicles (other than second-hand motor vehicles).

1 Name of Order

This Order is the *Motor Dealers and Repairers (Declaration of Approved Trade Show) Order 2018*.

2 Commencement

This Order commences on the day on which it is published in the NSW Government Gazette.

3 Definitions

In this Order:

Eligible person has the same meaning given to it in the Regulation 2014.

Primex Field Day means the Primex Field day held at Rous Lane, off Casino Drive, off Bruxner Highway, Casino.

Second-hand motor vehicles has the same meaning given to it in the Regulation.

The Act means the *Motor Dealers and Repairers Act 2013*.

The Regulation means the *Motor Dealers and Repairers Regulation 2014*.

4 Declaration of approved trade show

The Primex Field Day is declared to be an approved trade show for the period beginning at 12:01am on 16 May 2019 and ending at 11:59pm on 18 May 2019.

5 Conditions

An eligible person must comply with the following conditions and the Regulation in order to receive the benefit of the exemption conferred by this Order:

- a) when making offers to, or receiving offers from, persons to enter into agreements for the sale of motor vehicles (other than second-hand motor vehicles) an eligible person must advise those persons in writing:
 - i. that the sale will be effected in the jurisdiction where the eligible person's ordinary place of business is;
 - ii. that the sale will not be subject to the dealer obligations or consumer protections provided under the Act or the Regulation;
 - iii. that the sale will be subject to the relevant dealer obligations, if any, or consumer protections that apply in the jurisdiction where the eligible person's ordinary place of business is;

- iv. consumer protection under the Australian Consumer Law extends across all state and territory boundaries;
 - v. where the pick-up location would be for the vehicle if a sale is effected; and
 - vi. where the location would be for servicing and repair work for the vehicle if a sale is effected.
- b) display a sign at the stall or other place of business operated by the eligible person at the approved trade show that:
- i. uses language and a format, and is in a position, that makes the sign easy to read by any person approaching the stall or place, and
 - ii. includes the registered business name, or company name, address and inter-State or Territory licence name or number (if applicable) of the business ordinarily operated by the eligible person.

[n2018-2897]

MOTOR DEALERS AND REPAIRERS (DECLARATION OF APPROVED TRADE SHOW) ORDER 2018

under the

Motor Dealers and Repairers Regulation 2014

I, Matthew Kean, Minister for Innovation and Better Regulation, in pursuance of clause 5A of the *Motor Dealers and Repairers Regulation 2014*, make the following Order.

Dated, this 27 day of August 2018

Matthew Kean
Minister for Innovation and Better Regulation

Explanatory note

Under clause 5A of the *Motor Dealers and Repairers Regulation 2014*, the Minister for Innovation and Better Regulation may, by order published in the Gazette, declare that a specified event, held at a place where a number of motor dealers, motor vehicle manufacturers or other industry participants display motor vehicles, is an approved trade show.

The object of this Order is to declare the Hawkesbury Caravan, Camping, 4WD, Fish and Boat Show to be held at the Hawkesbury Showground, Racecourse Road, Clarendon (Hawkesbury show) to be an approved trade show for the period of 7 September to 9 September 2018 (inclusive). The effect of the Order is to exempt motor dealers whose ordinary place of business is outside NSW from the need to hold a NSW motor dealer's licence in order to offer or display a motor vehicle for sale at the Hawkesbury show. To receive the benefit of the exemption, eligible persons will need to satisfy the conditions of this Order and the Regulation.

The exemption will have effect only for the duration of the Hawkesbury show and applies to participation in the Hawkesbury show only to the extent that it involves advising persons with respect to the quality, performance and characteristics of motor vehicles and making offers to, or receiving offers from, persons to enter into agreements for the sale of motor vehicles (other than second-hand motor vehicles).

1 Name of Order

This Order is the *Motor Dealers and Repairers (Declaration of Approved Trade Show) Order 2018*.

2 Commencement

This Order commences on the day on which it is published in the NSW Government Gazette.

3 Definitions

In this Order:

Eligible person has the same meaning given to it in the Regulation 2014.

Hawkesbury show means the Hawkesbury Caravan, Camping, 4WD, Fish and Boat Show held at the Hawkesbury Showground, Racecourse Road, Clarendon.

Second-hand motor vehicles has the same meaning given to it in the Regulation.

The Act means the *Motor Dealers and Repairers Act 2013*.

The Regulation means the *Motor Dealers and Repairers Regulation 2014*.

4 Declaration of approved trade show

The Hawkesbury Show is declared to be an approved trade show for the period beginning at 12:01am on 7 September 2018 and ending at 11:59pm on 9 September 2018.

5 Conditions

An eligible person must comply with the following conditions and the Regulation in order to receive the benefit of the exemption conferred by this Order:

- a) when making offers to, or receiving offers from, persons to enter into agreements for the sale of motor vehicles (other than second-hand motor vehicles) an eligible person must advise those persons in writing:
 - i. that the sale will be effected in the jurisdiction where the eligible person's ordinary place of business is;
 - ii. that the sale will not be subject to the dealer obligations or consumer protections provided under the Act or the Regulation;
 - iii. that the sale will be subject to the relevant dealer obligations, if any, or consumer protections that apply in the jurisdiction where the eligible person's ordinary place of business is;
 - iv. consumer protection under the Australian Consumer Law extends across all state and territory boundaries;
 - v. where the pick-up location would be for the vehicle if a sale is effected; and
 - vi. where the location would be for servicing and repair work for the vehicle if a sale is effected.
- b) display a sign at the stall or other place of business operated by the eligible person at the approved trade show that:
 - i. uses language and a format, and is in a position, that makes the sign easy to read by any person approaching the stall or place, and
 - ii. includes the registered business name, or company name, address and inter-State or Territory licence name or number (if applicable) of the business ordinarily operated by the eligible person.

[n2018-2898]

MOTOR DEALERS AND REPAIRERS (DECLARATION OF APPROVED TRADE SHOW) ORDER 2018

under the

Motor Dealers and Repairers Regulation 2014

I, Matthew Kean, Minister for Innovation and Better Regulation, in pursuance of clause 5A of the *Motor Dealers and Repairers Regulation 2014*, make the following Order.

Dated, this 27 day of August 2018

Matthew Kean
Minister for Innovation and Better Regulation

Explanatory note

Under clause 5A of the *Motor Dealers and Repairers Regulation 2014*, the Minister for Innovation and Better Regulation may, by order published in the Gazette, declare that a specified event, held at a place where a number of motor dealers, motor vehicle manufacturers or other industry participants display motor vehicles, is an approved trade show.

The object of this Order is to declare the Orana Caravan, Camping, 4WD, Fish and Boat Show to be held at the Dubbo Showground, Wingewarra Street, Dubbo (Orana show) to be an approved trade show for the period of 14 September to 16 September 2018 (inclusive). The effect of the Order is to exempt motor dealers whose ordinary place of business is outside NSW from the need to hold a NSW motor dealer's licence in order to offer or display a motor vehicle for sale at the Orana show. To receive the benefit of the exemption, eligible persons will need to satisfy the conditions of this Order and the Regulation.

The exemption will have effect only for the duration of the Orana show and applies to participation in the Orana show only to the extent that it involves advising persons with respect to the quality, performance and characteristics of motor vehicles and making offers to, or receiving offers from, persons to enter into agreements for the sale of motor vehicles (other than second-hand motor vehicles).

1 Name of Order

This Order is the *Motor Dealers and Repairers (Declaration of Approved Trade Show) Order 2018*.

2 Commencement

This Order commences on the day on which it is published in the NSW Government Gazette.

3 Definitions

In this Order:

Eligible person has the same meaning given to it in the Regulation 2014.

Orana show means the Orana Caravan, Camping, 4WD, Fish and Boat Show held at the Dubbo Showground, Wingewarra Street, Dubbo.

Second-hand motor vehicles has the same meaning given to it in the Regulation.

The Act means the *Motor Dealers and Repairers Act 2013*.

The Regulation means the *Motor Dealers and Repairers Regulation 2014*.

4 Declaration of approved trade show

The Orana show is declared to be an approved trade show for the period beginning at 12:01am on 14 September 2018 and ending at 11:59pm on 16 September 2018.

5 Conditions

An eligible person must comply with the following conditions and the Regulation in order to receive the benefit of the exemption conferred by this Order:

- a) when making offers to, or receiving offers from, persons to enter into agreements for the sale of motor vehicles (other than second-hand motor vehicles) an eligible person must advise those persons in writing:
 - i. that the sale will be effected in the jurisdiction where the eligible person's ordinary place of business is;
 - ii. that the sale will not be subject to the dealer obligations or consumer protections provided under the Act or the Regulation;
 - iii. that the sale will be subject to the relevant dealer obligations, if any, or consumer protections that apply in the jurisdiction where the eligible person's ordinary place of business is;
 - iv. consumer protection under the Australian Consumer Law extends across all state and territory boundaries;
 - v. where the pick-up location would be for the vehicle if a sale is effected; and
 - vi. where the location would be for servicing and repair work for the vehicle if a sale is effected.
- b) display a sign at the stall or other place of business operated by the eligible person at the approved trade show that:
 - i. uses language and a format, and is in a position, that makes the sign easy to read by any person approaching the stall or place, and
 - ii. includes the registered business name, or company name, address and inter-State or Territory licence name or number (if applicable) of the business ordinarily operated by the eligible person.

[n2018-2899]

PARENTS AND CITIZENS ASSOCIATIONS INCORPORATION ACT 1976

Section 13 (4)

NOTICE OF INCORPORATION OF PARENTS AND CITIZENS ASSOCIATIONS

The following associations are hereby incorporated under the *Parents and Citizens Associations Incorporation Act 1976*.

1. Nowra Hill Public School
2. Keiraville Public School
3. Warragamba Public School

Michael Waterhouse PSM
General Counsel
Department of Education

[n2018-2900]

SURVEYING AND SPATIAL INFORMATION ACT 2002

Removal of Name from the Register of Surveyors

PURSUANT to the provisions of the *Surveying and Spatial Information ACT 2002*, Section 10A (1), the undermentioned Land Surveyors have been removed from the Register of Surveyors

Name	Date of Removal	Date of Registration
ARNDELL Richard Norton	31 August 2018	18 April 1961
BRUHN Norman John	31 August 2018	20 March 1992
FINLAY Leigh John	31 August 2018	19 March 1982
GORDON Mark Thomas	31 August 2018	25 September 1978
HAMMER Donald Murray	31 August 2018	23 September 1983
HAYES Norman Lawrence	31 August 2018	30 September 1964
HERN Gregory Rex	31 August 2018	05 October 1977
HIRST William Gordon	31 August 2018	06 October 1976
LAYBUTT Peter Mervyn	31 August 2018	23 March 1984
MEYER Michael John	31 August 2018	17 September 1993
NELSON John George	31 August 2018	03 October 1967
NEWTON Christopher Kerry	31 August 2018	28 March 1980
NORWOOD Neville John	31 August 2018	15 March 1963
PALMER Michael John	31 August 2018	18 October 1965
ROWE Harvey William	31 August 2018	25 March 1965

RYAN Christopher Timothy	31 August 2018	08 November 1978
TAYLOR Donald Roderick	31 August 2018	22 March 1977
THOMPSON Kevin James	31 August 2018	15 March 1985
THOMPSON Peter William	31 August 2018	22 March 1976

Narelle Underwood
President

Shane Oates
Registrar

[n2018-2901]

SURVEYING AND SPATIAL INFORMATION ACT 2002

Removal of Name from the Register of Surveyors

PURSUANT to the provisions of the *Surveying and Spatial Information ACT 2002*, Section 10A (1), the undermentioned Mining Surveyors Unrestricted in New South Wales have been removed from the Register of Surveyors

Name	Date of Removal	Date of Registration
FRANKCOM Gregory	31 August 2018	25 November 2003

Narelle Underwood
President

Shane Oates
Registrar

[n2018-2902]

SURVEYING AND SPATIAL INFORMATION ACT 2002

Removal of Name from the Register of Surveyors

PURSUANT to the provisions of the *Surveying and Spatial Information ACT 2002*, Section 10A (1), the undermentioned Mining Surveyors Open Cut in New South Wales have been removed from the Register of Surveyors

Name	Date of Removal	Date of Registration
ROWE Harvey William	31 August 2018	11 October 2004

Narelle Underwood
President

Shane Oates
Registrar

[n2018-2903]

SURVEYING AND SPATIAL INFORMATION ACT 2002

Removal of Name from the Register of Surveyors

PURSUANT to the provisions of the *Surveying and Spatial Information ACT 2002*, Section 10A (1), the undermentioned Mining Surveyors Restricted Metalliferous & Open Cut in New South Wales have been removed from the Register of Surveyors

Name	Date of Removal	Date of Registration
COLLINS John Gregory	31 August 2018	03 September 2015

Narelle Underwood
President

Shane Oates
Registrar

[n2018-2904]

SURVEYING AND SPATIAL INFORMATION REGULATION 2006

Certificate of Meritorious Service

PURSUANT to the provisions of Clause 83 of the *Surveying and Spatial Information Regulation 2006*, the undermentioned Surveyors has been awarded a Certificate of Meritorious Service, in recognition of long service and contribution to the surveying profession in New South Wales with effect 01 September 2017.

Name	Date of Removal	Date of Registration
ARNDELL Richard Norton	31 August 2018	18 April 1961
BRUHN Norman John	31 August 2018	20 March 1992
FINLAY Leigh John	31 August 2018	19 March 1982
FRANKCOM Gregory	31 August 2018	25 November 2003 DPTMines 16 May 1972
GORDON Mark Thomas	31 August 2018	25 September 1978
HAMMER Donald Murray	31 August 2018	23 September 1983
HAYES Norman Lawrence	31 August 2018	30 September 1964
HERN Gregory Rex	31 August 2018	05 October 1977
HIRST William Gordon	31 August 2018	06 October 1976
LAYBUTT Peter Mervyn	31 August 2018	23 March 1984
MEYER Michael John	31 August 2018	17 September 1993
NELSON John George	31 August 2018	03 October 1967
NEWTON Christopher Kerry	31 August 2018	28 March 1980
NORWOOD Neville John	31 August 2018	15 March 1963

PALMER Michael John	31 August 2018	18 October 1965
ROWE Harvey William	31 August 2018	25 March 1965
RYAN Christopher Timothy	31 August 2018	08 November 1978
THOMPSON Kevin James	31 August 2018	15 March 1985
THOMPSON Peter William	31 August 2018	22 March 1976

Narelle Underwood
President

Shane Oates
Registrar

[n2018-2905]

TRANSPORT ADMINISTRATION ACT 1988

LAND ACQUISITION (JUST TERMS COMPENSATION) ACT 1991

Notice of Compulsory Acquisition of Land in the Local Government Area of Maitland

Transport for NSW by its delegate declares, with the approval of His Excellency the Governor, that the land described in the schedule below is acquired by compulsory process under the provisions of the *Land Acquisition (Just Terms Compensation) Act 1991* as authorised by clause 11 of Schedule 1 of the *Transport Administration Act 1988* for the purposes of the *Transport Administration Act 1988*.

Peter Church
Executive Director
Precincts and Infrastructure
Infrastructure and Services
Transport for NSW

SCHEDULE

All that piece of land situated in the Local Government Area of Maitland, Parish of Maitland, County of Northumberland, comprising Lot 100 in Deposited Plan 1238295, being part of Victoria Street (Crown Road aligned by Government Gazette 22nd December 1865 Folio 2870), said to be in the possession of Maitland City Council.

Transport for NSW Document Number: 5915926_1

[n2018-2906]

TRANSPORT ADMINISTRATION ACT 1988

LAND ACQUISITION (JUST TERMS COMPENSATION) ACT 1991

Notice of Compulsory Acquisition of Land in the Local Government Area of Sydney

Sydney Metro by its delegate declares, with the approval of His Excellency the Governor, that the land described in the schedule below is acquired by compulsory process and remains subject to Strata Schemes 13171 and 54478 under the provisions of the *Land Acquisition (Just Terms Compensation) Act 1991* as authorised by section 38C of the *Transport Administration Act 1988* for the purposes of the *Transport Administration Act 1988*.

Tom Gellibrand
A/Chief Executive
Sydney Metro

SCHEDULE

All that piece of land situated in the Local Government Area of Sydney, Parish of St James and County of Cumberland, comprising the Common Property in the Strata Scheme based on Strata Plan SP13171 within the parcel shown in Strata Plan SP13171 (which incorporates the lot in Strata Plan 54478), said to be in the ownership of The Owners – Strata Plan No. 13171.

All that piece of land situated in the Local Government Area of Sydney, Parish of St James and County of Cumberland, comprising Lots 1 to 57 in Strata Plan 13171, being the whole of land in Folio Identifiers 1/SP13171, 2/SP13171, 3/SP13171, 4/SP13171, 5/SP13171, 6/SP13171, 7/SP13171, 8/SP13171, 9/SP13171, 10/SP13171, 11/SP13171, 12/SP13171, 13/SP13171, 14/SP13171, 15/SP13171, 16/SP13171, 17/SP13171, 18/SP13171, 19/SP13171, 20/SP13171, 21/SP13171, 22/SP13171, 23/SP13171, 24/SP13171, 25/SP13171, 26/SP13171, 27/SP13171, 28/SP13171, 29/SP13171, 30/SP13171, 31/SP13171, 32/SP13171, 33/SP13171, 34/SP13171, 35/SP13171, 36/SP13171, 37/SP13171, 38/SP13171, 39/SP13171, 40/SP13171, 41/SP13171, 42/SP13171, 43/SP13171, 44/SP13171, 45/SP13171, 46/SP13171, 47/SP13171, 48/SP13171, 49/SP13171, 50/SP13171, 51/SP13171, 52/SP13171, 53/SP13171, 54/SP13171, 55/SP13171, 56/SP13171, 57/SP13171, said to be in the ownership of Sydney Metro ABN 12 354 063 515.

All that piece of land situated in the Local Government Area of Sydney, Parish of St James and County of Cumberland, comprising Lot 58 in Strata Plan 54478, being the whole of land in Folio Identifier 58/SP54478, said to be in the ownership of Sydney Metro ABN 12 354 063 515.

Sydney Metro Document Number: SM18/0000606

[n2018-2907]

TRANSPORT ADMINISTRATION ACT 1988

LAND ACQUISITION (JUST TERMS COMPENSATION) ACT 1991

Notice of Compulsory Acquisition of Land in the Local Government Area of Sydney

Sydney Metro by its delegate declares, with the approval of His Excellency the Governor, that the land described in the schedule below is acquired by compulsory process under the provisions of the *Land Acquisition (Just Terms Compensation) Act 1991* as authorised by section 38C of the *Transport Administration Act 1988* for the purposes of the *Transport Administration Act 1988*.

Tom Gellibrand
A/Chief Executive
Sydney Metro

SCHEDULE

All that piece of land situated in the Local Government Area of Sydney, Parish of St James and County of Cumberland, comprising Lot 2 in Deposited Plan 548142, being the whole of land in Folio Identifier 2/548142, said to be in the ownership of Sydney Metro ABN 12 354 063 515.

All that piece of land situated in the Local Government Area of Sydney, Parish of St James and County of Cumberland, comprising Lot 1 in Deposited Plan 222356, being the whole of land in Folio Identifier 1/222356, said to be in the ownership of Sydney Metro ABN 12 354 063 515, **but excluding from the acquisition:**

- V269294 Lease to Alpha Distribution Ministerial Holding Corporation ABN 67 505 337 385 (pursuant to Change of Name AK971571) of Substation No:1664, shown in plan with J489524. Expires 30.9.2033;
- (Sub) Lease AK971351 to Blue Asset Partner Pty Ltd (ACN 615 217 493), ERIC Alpha Asset Corporation 1 Pty Ltd (ACN 612 974 044), ERIC Alpha Asset Corporation 2 Pty Ltd (ACN 612 975 023), ERIC Alpha Asset Corporation 3 Pty Ltd (ACN 612 975 032) and ERIC Alpha Asset Corporation 4 Pty Ltd (ACN 612 975 078);
- Mortgage of Lease AK971502 in respect of (Sub) Lease AK971351 to ANZ Fiduciary Services Pty Ltd ACN 100 709 493; and
- (Sub-Sub) Lease AK971352 to Blue Op Partner Pty Ltd (ACN 615 217 500), ERIC Alpha Operator Corporation 1 Pty Ltd (ACN 612 975 096), ERIC Alpha Operator Corporation 2 Pty Ltd (ACN 612 975 121), ERIC Alpha Operator Corporation 3 Pty Ltd (ACN 612 975 185) and ERIC Alpha Operator Corporation 4 Pty Ltd (ACN 612 975 210).

All that piece of land situated in the Local Government Area of Sydney, Parish of St James and County of Cumberland, comprising Lot 1 in Deposited Plan 173027, being the whole of land in Folio Identifier 1/173027, said to be in the ownership of Sydney Metro ABN 12 354 063 515.

All that piece of land situated in the Local Government Area of Sydney, Parish of St James and County of Cumberland, comprising Lot 1 in Deposited Plan 929277, being the whole of land in Folio Identifier 1/929277, said to be in the ownership of Sydney Metro ABN 12 354 063 515.

All that piece of land situated in the Local Government Area of Sydney, Parish of St James and County of Cumberland, comprising Lot 2 in Deposited Plan 929277, being the whole of land in Folio Identifier 2/929277, said to be in the ownership of Sydney Metro ABN 12 354 063 515.

Sydney Metro Document Number: SM18/0000604

[n2018-2908]

TRANSPORT ADMINISTRATION ACT 1988

LAND ACQUISITION (JUST TERMS COMPENSATION) ACT 1991

Notice of Compulsory Acquisition of Interests in Land for the Purposes of the Transport Administration Act 1988

Sydney Metro by its delegate declares, with the approval of His Excellency the Governor, that the easement described in Schedule 1 below is acquired by compulsory process under the provisions of the *Land Acquisition (Just Terms Compensation) Act 1991* as authorised by section 38C of the *Transport Administration Act 1988* for the purposes of the *Transport Administration Act 1988*.

TOM GELLIBRAND
Acting Chief Executive – Sydney Metro

SCHEDULE 1

An easement for safety structure on the terms set out in Schedule 2, and over that part of that piece or parcel of land situated at Sydney, in the Local Government Area of Sydney, Parish of St James and County of Cumberland being that part of Lot 10 in Deposited Plan 1005181, shown marked "(A)" in areas E1-1, E1-2, E2-1 and E2-2 on Sheets 1 & 2 of Drawing No. NWRLSRT-RPS-SMP-SR-DWG-000042-C-60 Castlereagh St, a copy of which is set out in Schedule 3.

SCHEDULE 2

Terms of easement for safety structure

1. EASEMENT FOR SAFETY STRUCTURE

1.1 Easement summary

This Easement provides the Authority Benefited with a right to:

- (a) access to the Easement Site for the purpose of installing the Safety Structure; and
- (b) have the Safety Structure remain on the Easement Site at all times.

1.2 Terms of the Easement

- (a) The Owner of the Lot Burdened grants to the Authority Benefited full, free and unimpeded right for the Authority Benefited to:
 - (i) enter on, pass and repass over and access the Easement Site at all times with or without Equipment for the Permitted Purpose and do anything reasonably necessary for that purpose including:
 - (A) entering the Lot Burdened to gain access to the Easement Site;
 - (B) taking anything on to the Lot Burdened; and
 - (C) removing, modifying or replacing any part of the Existing Building Structures or relocating any services;
 - (ii) have the Safety Structure remain on the Easement Site.
- (b) In exercising its rights under this Easement, the Authority Benefited must:
 - (i) prior to installing the Safety Structure in the Easement Site, provide the Owner of the Lot Burdened with details of the Safety Structure, including the proposed design, location, size and type of Safety Structure;
 - (ii) make good any damage to the Easement Site, Lot Burdened and Building to the extent caused by the Authority Benefited;
 - (iii) carry out all activities so as to cause as little inconvenience as is reasonably practicable to the Owner of the Lot Burdened or any Occupier;
 - (iv) take all necessary steps to minimise any adverse interference caused by the Authority Benefited to the Owner of the Lot Burdened or any Occupier; and
 - (v) comply with all relevant laws relating to the exercise of those rights.

- (c) The Owner of the Lot Burdened must not do or allow anything to be done to damage or interfere with the Safety Structure prior to the expiry of the Easement under clause 1.3.

1.3 Expiry of the Easement

- (a) As soon as practicable after the date on which the Authority Benefited no longer requires the rights under this Easement, the Authority Benefited must notify the Owner of the Lot Burdened in writing.
- (b) This Easement will expire on the earlier to occur of:
 - (i) 30 November 2022; and
 - (ii) the date on which the Authority Benefited gives the Owner of the Lot Burdened notice under paragraph (a).
- (c) If this Easement has expired under paragraph (b), the Owner of the Lot Burdened and the Authority Benefited must take all reasonable steps to remove this Easement from the title of the Lot Burdened as soon as practicable, including preparing and executing all necessary documents and producing the relevant certificates of title at Land and Property Information NSW.
- (d) The Authority Benefited will not be required to remove the Safety Structure on expiry of the Easement.

1.4 Incorporation of definitions and interpretation clauses

The provisions of clause 2 apply to this Easement to the extent relevant.

The name of the persons empowered to release, vary or modify this Easement:

The Authority Benefited.

2. GENERAL

2.1 Exercise of the benefit of the Easement

The Authority Benefited may, in its discretion, permit any of its Authorised Users to exercise its rights and perform its obligations under the Easement from time to time.

2.2 Conditions

Each of the Conditions constitute and are covenants and agreements by and between the Authority Benefited and the Owner of the Lot Burdened for themselves and their respective successors, assigns and transferees with the intention and agreement that the benefit and burden of such covenants and agreements must pass with the benefit and burden of the Easement.

2.3 Definitions

Acquisition Notice means the acquisition notice effecting the acquisition of this Easement published in the Government Gazette.

Authorised Users means the agents, employees, contractors (and each of their subcontractors at any level) and consultants of the Authority Benefited and any other person authorised by the Authority Benefited to exercise the rights and perform the obligations of an Authorised User under this Easement.

Authority Benefited means Sydney Metro (ABN 12 354 063 515), a New South Wales Government agency constituted by section 38 of the *Transport Administration Act 1988* (NSW).

Building means the building and other structures (or any part of the building or other structures) on the Lot Burdened from time to time.

Conditions means the conditions contained in the Easement, excluding the section entitled "Easement summary" and including the general provisions set out in this clause 2.

Easement means the easement in this instrument and includes the Conditions in relation to that easement.

Easement Site means the easement site set out in the Acquisition Notice.

Equipment means all necessary tools, implements, materials, machinery and vehicles.

Existing Building Structures means any improvements located within the Easement Site at the commencement of the Easement.

Government Gazette means the official journal published by the NSW Government containing proclamations and notifications, including land acquisition notices.

Lot Burdened means the Lot set out in the Acquisition Notice.

Occupier means any person who is legally entitled and authorised to occupy any part of Lot Burdened from time to time.

Owner of the Lot Burdened means every person who is at any time entitled to an estate or interest in the Lot Burdened, including without limitation any freehold or leasehold estate or interest in possession in the Lot Burdened and each part of the Lot Burdened and any Owners Corporation in relation to the Lot Burdened.

Owners Corporation means an owners corporation constituted under the *Strata Schemes Management Act 2015* (NSW) or community association constituted under the *Community Land Development Act 1989* (NSW) and any similar body corporate serving the same functions and purposes as an owners corporation or a community association.

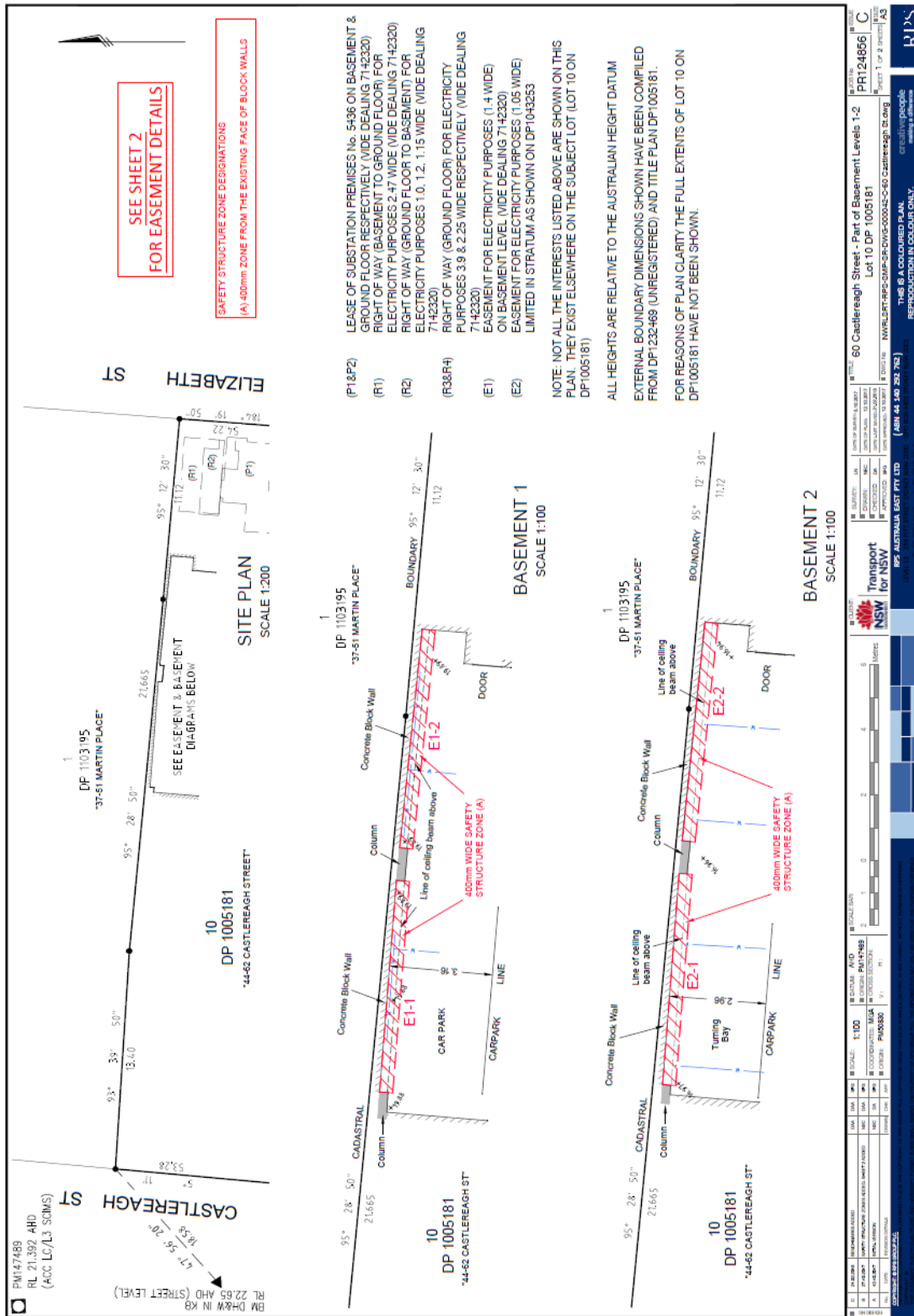
Permitted Purpose means installing, maintaining, modifying, replacing, dismantling and removing any Safety Structure.

Project means the design, construction (including any demolition required to enable construction to proceed or as a necessary part of any construction), operation and maintenance of the Sydney Metro City & Southwest project on land adjoining or in the vicinity of the Lot Burdened.

Safety Structure means a safety and/or security barrier or wall, structural or non-structural blockwork or brick wall, reinforced brick wall, reinforced concrete wall, steel frame structure, barrier including organ barriers and crash barriers, timber hoarding, colour bond sheeting railing, parapet, handrail, concrete plinth, structure for bracing, supporting or propping up fixtures and fittings including brackets and bracing or such structure for the purpose of:

- (a) preventing vehicular or pedestrian access into the land owned by the Authority Benefited;
- (b) protecting and ensuring the safety of the Existing Building Structures, the Occupiers and the Owner of the Lot Burdened; or
- (c) protecting and ensuring the safety of any improvements or works on land adjoining the Lot Burdened including land owned by the Authority Benefited, and any occupant of such land.

SCHEDULE 3



(F1&P2) LEASE OF SUBSTATION PREMISES No. 5496 ON BASEMENT & GROUND FLOOR RESPECTIVELY (WIDE DEALING 7142320) RIGHT OF WAY (BASEMENT TO GROUND FLOOR) FOR ELECTRICITY PURPOSES 2.47 WIDE (WIDE DEALING 7142320) RIGHT OF WAY (GROUND FLOOR TO BASEMENT) FOR ELECTRICITY PURPOSES 1.0, 1.2, 1.15 WIDE (WIDE DEALING 7142320)

(R1) RIGHT OF WAY (GROUND FLOOR) FOR ELECTRICITY PURPOSES 3.9 & 2.25 WIDE RESPECTIVELY (WIDE DEALING 7142320)

(R2) EASEMENT FOR ELECTRICITY PURPOSES (1.4 WIDE) ON BASEMENT LEVEL (WIDE DEALING 7142320)

(R3&R4) EASEMENT FOR ELECTRICITY PURPOSES (1.05 WIDE) LIMITED IN STRUTUM AS SHOWN ON DP1043253

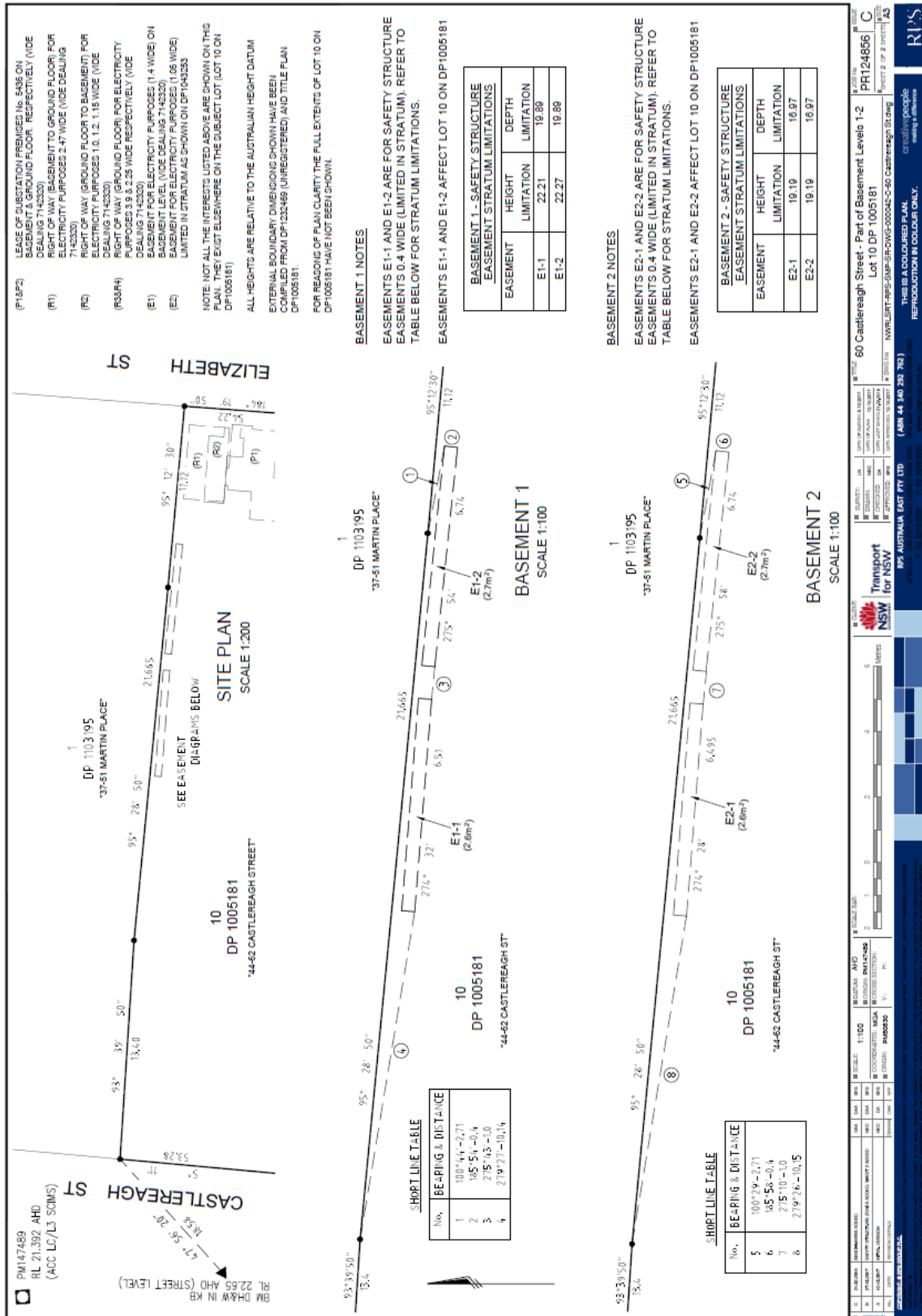
(E1) NOTE: NOT ALL THE INTERESTS LISTED ABOVE ARE SHOWN ON THIS PLAN. THEY EXIST ELSEWHERE ON THE SUBJECT LOT (LOT 10 ON DP1005181)

(E2) ALL HEIGHTS ARE RELATIVE TO THE AUSTRALIAN HEIGHT DATUM EXTERNAL BOUNDARY DIMENSIONS SHOWN HAVE BEEN COMPILED FROM DP1232469 (UNREGISTERED) AND TITLE PLAN DP1005181. FOR REASONS OF PLAN CLARITY THE FULL EXTENTS OF LOT 10 ON DP1005181 HAVE NOT BEEN SHOWN.

BASEMENT 1
SCALE 1:100

BASEMENT 2
SCALE 1:100

PROJECT NO.	60 Castlereagh Street - Part of Basement Levels 1-2 Lot 10 DP 1005181
CLIENT	NSW Transport for NSW
DATE	11/02/2018
SCALE	1:100
PROJECT 1 OF 2 SHEETS	AS SHOWN
PROJECT 2 OF 2 SHEETS	AS SHOWN
PROJECT 3 OF 2 SHEETS	AS SHOWN
PROJECT 4 OF 2 SHEETS	AS SHOWN
PROJECT 5 OF 2 SHEETS	AS SHOWN
PROJECT 6 OF 2 SHEETS	AS SHOWN
PROJECT 7 OF 2 SHEETS	AS SHOWN
PROJECT 8 OF 2 SHEETS	AS SHOWN
PROJECT 9 OF 2 SHEETS	AS SHOWN
PROJECT 10 OF 2 SHEETS	AS SHOWN
PROJECT 11 OF 2 SHEETS	AS SHOWN
PROJECT 12 OF 2 SHEETS	AS SHOWN
PROJECT 13 OF 2 SHEETS	AS SHOWN
PROJECT 14 OF 2 SHEETS	AS SHOWN
PROJECT 15 OF 2 SHEETS	AS SHOWN
PROJECT 16 OF 2 SHEETS	AS SHOWN
PROJECT 17 OF 2 SHEETS	AS SHOWN
PROJECT 18 OF 2 SHEETS	AS SHOWN
PROJECT 19 OF 2 SHEETS	AS SHOWN
PROJECT 20 OF 2 SHEETS	AS SHOWN
PROJECT 21 OF 2 SHEETS	AS SHOWN
PROJECT 22 OF 2 SHEETS	AS SHOWN
PROJECT 23 OF 2 SHEETS	AS SHOWN
PROJECT 24 OF 2 SHEETS	AS SHOWN
PROJECT 25 OF 2 SHEETS	AS SHOWN
PROJECT 26 OF 2 SHEETS	AS SHOWN
PROJECT 27 OF 2 SHEETS	AS SHOWN
PROJECT 28 OF 2 SHEETS	AS SHOWN
PROJECT 29 OF 2 SHEETS	AS SHOWN
PROJECT 30 OF 2 SHEETS	AS SHOWN
PROJECT 31 OF 2 SHEETS	AS SHOWN
PROJECT 32 OF 2 SHEETS	AS SHOWN
PROJECT 33 OF 2 SHEETS	AS SHOWN
PROJECT 34 OF 2 SHEETS	AS SHOWN
PROJECT 35 OF 2 SHEETS	AS SHOWN
PROJECT 36 OF 2 SHEETS	AS SHOWN
PROJECT 37 OF 2 SHEETS	AS SHOWN
PROJECT 38 OF 2 SHEETS	AS SHOWN
PROJECT 39 OF 2 SHEETS	AS SHOWN
PROJECT 40 OF 2 SHEETS	AS SHOWN
PROJECT 41 OF 2 SHEETS	AS SHOWN
PROJECT 42 OF 2 SHEETS	AS SHOWN
PROJECT 43 OF 2 SHEETS	AS SHOWN
PROJECT 44 OF 2 SHEETS	AS SHOWN
PROJECT 45 OF 2 SHEETS	AS SHOWN
PROJECT 46 OF 2 SHEETS	AS SHOWN
PROJECT 47 OF 2 SHEETS	AS SHOWN
PROJECT 48 OF 2 SHEETS	AS SHOWN
PROJECT 49 OF 2 SHEETS	AS SHOWN
PROJECT 50 OF 2 SHEETS	AS SHOWN
PROJECT 51 OF 2 SHEETS	AS SHOWN
PROJECT 52 OF 2 SHEETS	AS SHOWN
PROJECT 53 OF 2 SHEETS	AS SHOWN
PROJECT 54 OF 2 SHEETS	AS SHOWN
PROJECT 55 OF 2 SHEETS	AS SHOWN
PROJECT 56 OF 2 SHEETS	AS SHOWN
PROJECT 57 OF 2 SHEETS	AS SHOWN
PROJECT 58 OF 2 SHEETS	AS SHOWN
PROJECT 59 OF 2 SHEETS	AS SHOWN
PROJECT 60 OF 2 SHEETS	AS SHOWN
PROJECT 61 OF 2 SHEETS	AS SHOWN
PROJECT 62 OF 2 SHEETS	AS SHOWN
PROJECT 63 OF 2 SHEETS	AS SHOWN
PROJECT 64 OF 2 SHEETS	AS SHOWN
PROJECT 65 OF 2 SHEETS	AS SHOWN
PROJECT 66 OF 2 SHEETS	AS SHOWN
PROJECT 67 OF 2 SHEETS	AS SHOWN
PROJECT 68 OF 2 SHEETS	AS SHOWN
PROJECT 69 OF 2 SHEETS	AS SHOWN
PROJECT 70 OF 2 SHEETS	AS SHOWN
PROJECT 71 OF 2 SHEETS	AS SHOWN
PROJECT 72 OF 2 SHEETS	AS SHOWN
PROJECT 73 OF 2 SHEETS	AS SHOWN
PROJECT 74 OF 2 SHEETS	AS SHOWN
PROJECT 75 OF 2 SHEETS	AS SHOWN
PROJECT 76 OF 2 SHEETS	AS SHOWN
PROJECT 77 OF 2 SHEETS	AS SHOWN
PROJECT 78 OF 2 SHEETS	AS SHOWN
PROJECT 79 OF 2 SHEETS	AS SHOWN
PROJECT 80 OF 2 SHEETS	AS SHOWN
PROJECT 81 OF 2 SHEETS	AS SHOWN
PROJECT 82 OF 2 SHEETS	AS SHOWN
PROJECT 83 OF 2 SHEETS	AS SHOWN
PROJECT 84 OF 2 SHEETS	AS SHOWN
PROJECT 85 OF 2 SHEETS	AS SHOWN
PROJECT 86 OF 2 SHEETS	AS SHOWN
PROJECT 87 OF 2 SHEETS	AS SHOWN
PROJECT 88 OF 2 SHEETS	AS SHOWN
PROJECT 89 OF 2 SHEETS	AS SHOWN
PROJECT 90 OF 2 SHEETS	AS SHOWN
PROJECT 91 OF 2 SHEETS	AS SHOWN
PROJECT 92 OF 2 SHEETS	AS SHOWN
PROJECT 93 OF 2 SHEETS	AS SHOWN
PROJECT 94 OF 2 SHEETS	AS SHOWN
PROJECT 95 OF 2 SHEETS	AS SHOWN
PROJECT 96 OF 2 SHEETS	AS SHOWN
PROJECT 97 OF 2 SHEETS	AS SHOWN
PROJECT 98 OF 2 SHEETS	AS SHOWN
PROJECT 99 OF 2 SHEETS	AS SHOWN
PROJECT 100 OF 2 SHEETS	AS SHOWN



(Sydney Metro Document Number: NWRLSRT-RPS-SMP-SR-DWG-000042-C-60 Castlereagh St)

COUNCIL NOTICES

BLACKTOWN CITY COUNCIL

ROADS ACT 1993

Naming of Roads

Notice is hereby given that Blacktown City Council, pursuant to section 162 of the *Roads Act 1993*, has officially named the roads hereunder:

Name	Locality
IMPLEXA PARADE	Rouse Hill
Description	
New east-west road between Tallawong Road and Cudgegong Road, adjoining the northern boundary of Tallawong Station.	

Name	Locality
THEMEDA AVENUE	Rouse Hill
Description	
New east-west road between Tallawong Road and Cudgegong Road, adjoining the southern boundary of Tallawong Station.	

Name	Locality
CONFERTA AVENUE	Rouse Hill
Description	
New east-west road between Tallawong Road and Cudgegong Road, located about 100 metres to the south of Themeda Avenue in the Tallawong Station precinct.	

Name	Locality
ARISTIDA STREET	Rouse Hill
Description	
New north-south road between Implexa Parade and Conferta Avenue and crossing the Metro railway immediately west of Tallawong Station.	

KERRY ROBINSON, General Manager, Blacktown City Council, PO Box 63, BLACKTOWN NSW 2148

[n2018-2910]

CAMDEN COUNCIL

ROADS ACT 1993

LAND ACQUISITION (JUST TERMS COMPENSATION) ACT 1991

NOTICE OF COMPULSORY ACQUISITION OF LAND

Camden Council declares with the approval of His Excellency the Governor that the land described in the Schedule below, is acquired by compulsory process in accordance with the provisions of the *Land Acquisition (Just Terms Compensation) Act 1991* for Road Widening.

Dated at Oran Park this 28th day of August 2018

Paul Rofe
Acting Director Customer and
Corporate Strategy

Schedule

Lot 1 DP1233639 being the land
comprised in Certificate of Title Folio 105/1159250

[n2018-2911]

CANTERBURY-BANKSTOWN COUNCIL
LOCAL GOVERNMENT ACT 1993
LAND ACQUISITION (JUST TERMS COMPENSATION) ACT 1991
NOTICE OF COMPULSORY ACQUISITION OF LAND

Canterbury-Bankstown Council declares with the approval of His Excellency the Governor that the lands described in the Schedule 1 below, excluding the interest described in Schedule 2 below, are acquire by compulsory process in accordance with the provisions of the *Land Acquisition (Just Terms Compensation) Act 1991* for RE1 - Public Recreation.

Dated at Bankstown this 23rd day of August 2018

MATTHEW STEWART
General Manager

Schedule 1

350/11759

351/11759

352/11759

Schedule 2

B178106 COVENANT

[n2018-2912]

LAKE MACQUARIE CITY COUNCIL
ROADS ACT 1993, SECTION 10
DEDICATION OF LAND AS PUBLIC ROAD

In accordance with Section 10 of the *Roads Act 1993*, Council dedicates the land held by it and described in the Schedule below as Public Road.

MORVEN CAMERON, General Manager, Lake Macquarie City Council, Administration Building, Main Road, Speers Point 2284.

Schedule

Lot 3 in DP 1239129



[n2018-2913]

MID-WESTERN REGIONAL COUNCIL

ROADS ACT 1993

Naming of Roads

Notice is hereby given that Mid-Western Regional Council, pursuant to section 162 of the *Roads Act 1993*, has officially named the road(s) as shown hereunder:

Name	Locality
REDDISH LANE	Gulgong
Description	
Road reserve running west off Wenonah Street, through Stuart Street to Anderson Street in the town of Gulgong.	

BRAD CAM, General Manager, Mid-Western Regional Council, PO Box 156, 86 Market Street, MUDGEE NSW 2850

GNB Ref: 0178

[n2018-2914]

MID-WESTERN REGIONAL COUNCIL

ROADS ACT 1993

Naming of Roads

Notice is hereby given that Mid-Western Regional Council, pursuant to section 162 of the *Roads Act 1993*, has officially named the road(s) as shown hereunder:

Name	Locality
SORATA LANE	Windeyer
Description	
Road reserve running south off Campbells Creek Road to terminate at Lot 147 DP 756909	

BRAD CAM, General Manager, Mid-Western Regional Council, PO Box 156, 86 Market Street, MUDGEE NSW 2850

GNB Ref: 0179

[n2018-2915]

NEWCASTLE CITY COUNCIL

Roads Act 1993, Section 16

Dedication of Land as Public Road

NOTICE is hereby given that in accordance with the provisions of section 16 of the *Roads Act 1993*, the land held by Council as described in the Schedule below is hereby dedicated as public road.

JEREMY BATH, Chief Executive Officer, Newcastle City Council, PO Box 489, Newcastle, NSW 2300.

SCHEDULE

The land comprising part of streets at North Lambton, in the Parish of Newcastle, County of Northumberland, shown as road on DP 40 and DP 1700, as shown highlighted on the attached plan.



[n2018-2916]

NEWCASTLE CITY COUNCIL

Roads Act 1993, Section 16

Dedication of Land as Public Road

NOTICE is hereby given that in accordance with the provisions of section 16 of the *Roads Act 1993*, the land held by Council as described in the Schedule below is hereby dedicated as public road.

JEREMY BATH, Chief Executive Officer, Newcastle City Council, PO Box 489, Newcastle, NSW 2300.

SCHEDULE

The land comprising part of streets at Jesmond and North Lambton, in the Parish of Hexham, County of Northumberland, shown as road on DP 759769, as shown highlighted on the attached plan.



[n2018-2917]

NEWCASTLE CITY COUNCIL

Roads Act 1993, Section 16

Dedication of Land as Public Road

NOTICE is hereby given that in accordance with the provisions of section 16 of the *Roads Act 1993*, the land held by Council as described in the Schedule below is hereby dedicated as public road.

JEREMY BATH, Chief Executive Officer, Newcastle City Council, PO Box 489, Newcastle, NSW 2300.

SCHEDULE

The land comprising part of streets at North Lambton, in the Parish of Newcastle, County of Northumberland, shown as road on DP 96, DP 1580, DP 1780 and DP 1781, as shown highlighted on the attached plan.



[n2018-2918]

NEWCASTLE CITY COUNCIL

Roads Act 1993, Section 16

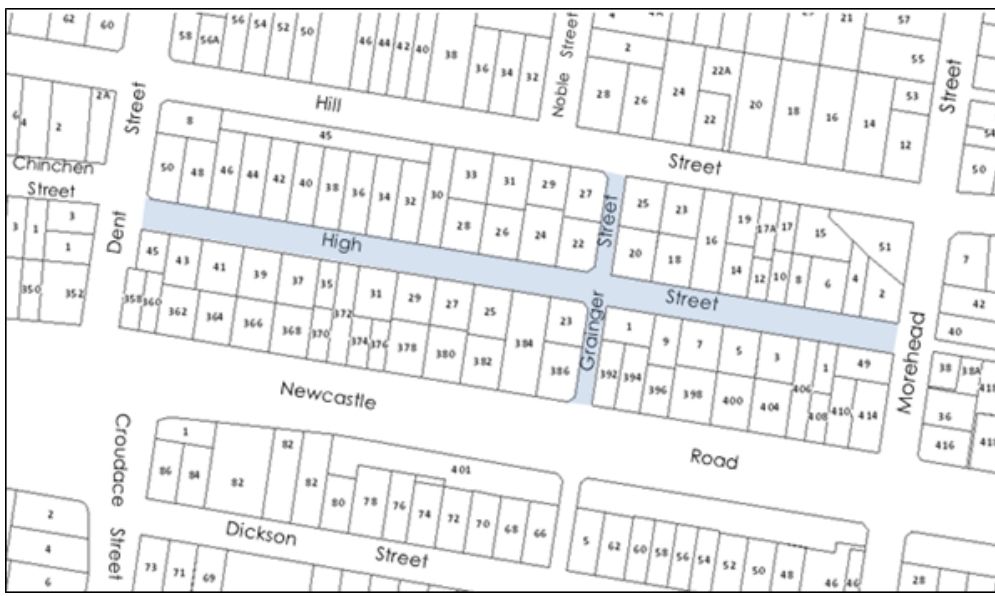
Dedication of Land as Public Road

NOTICE is hereby given that in accordance with the provisions of section 16 of the *Roads Act 1993*, the land held by Council as described in the Schedule below is hereby dedicated as public road.

JEREMY BATH, Chief Executive Officer, Newcastle City Council, PO Box 489, Newcastle, NSW 2300.

SCHEDULE

The land comprising part of streets at North Lambton, in the Parish of Newcastle, County of Northumberland, shown as road on DP 54, as shown highlighted on the attached plan.



[n2018-2919]

NEWCASTLE CITY COUNCIL

Roads Act 1993, Section 16

Dedication of Land as Public Road

NOTICE is hereby given that in accordance with the provisions of section 16 of the *Roads Act 1993*, the land held by Council as described in the Schedule below is hereby dedicated as public road.

JEREMY BATH, Chief Executive Officer, Newcastle City Council, PO Box 489, Newcastle, NSW 2300.

SCHEDULE

The land comprising part of streets at North Lambton, in the Parish of Newcastle, County of Northumberland, shown as road on DP 96 and DP 2672, as shown highlighted on the attached plan.



[n2018-2920]

NEWCASTLE CITY COUNCIL

Roads Act 1993, Section 16

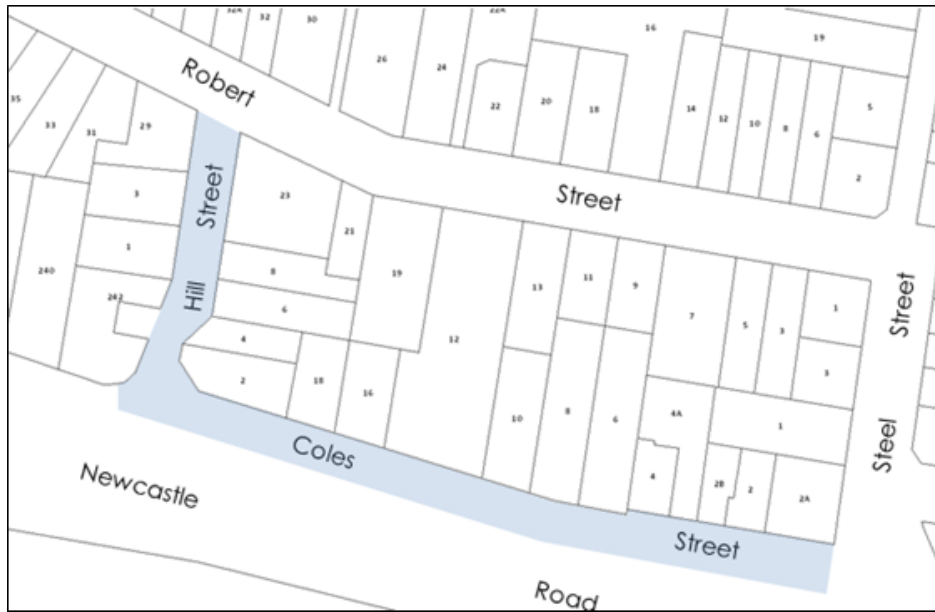
Dedication of Land as Public Road

NOTICE is hereby given that in accordance with the provisions of section 16 of the *Roads Act 1993*, the land held by Council as described in the Schedule below is hereby dedicated as public road.

JEREMY BATH, Chief Executive Officer, Newcastle City Council, PO Box 489, Newcastle, NSW 2300.

SCHEDULE

The land comprising part of streets at Jesmond, in the Parish of Newcastle, County of Northumberland, shown as road on DP 115, DP 1181, DP 401168 and DP 405634, as shown highlighted on the attached plan.



[n2018-2921]

NEWCASTLE CITY COUNCIL

Roads Act 1993, Section 16

Dedication of Land as Public Road

NOTICE is hereby given that in accordance with the provisions of section 16 of the *Roads Act 1993*, the land held by Council as described in the Schedule below is hereby dedicated as public road.

JEREMY BATH, Chief Executive Officer, Newcastle City Council, PO Box 489, Newcastle, NSW 2300.

SCHEDULE

The land comprising part of streets at Jesmond and North Lambton, in the Parish of Newcastle, County of Northumberland, shown as road on DP 759769, as shown highlighted on the attached plan.



[n2018-2922]

UPPER LACHLAN SHIRE COUNCIL

NOTIFICATION OF DEDICATION AS A PUBLIC ROAD

On the 16 day of August 2018, Upper Lachlan Shire Council resolved to dedicate the land as a public road in accordance with Section 10 of the *Roads Act 1993*

Description

Lots 5 to 9 inclusive DP 837406 Parish of Gunning County of King.

Note – on dedication, the land will remain vested in Upper Lachlan Shire Council as operational land.

Signed:

Garry Woodman (Acting General Manager),
Upper Lachlan Shire Council
PO Box 42, Gunning NSW 2583

[n2018-2923]

WOLLONGONG CITY COUNCIL

NOTIFICATION OF CLOSING OF ROAD

In pursuance of the provisions of the *Roads Act 1993*, the road specified in the Schedule hereunder is closed and the road ceases to be public road and the rights of passage and access that previously existed in relation to the road are extinguished. Upon closing, the title to the land, comprising the former public road, vests in Wollongong City Council.

SCHEDULE

Lot 106 DP1196097

David Farmer, General Manager, Wollongong City Council

Council Reference: 28.15.01.085

[n2018-2924]

PRIVATE NOTICES

ESSENTIAL ENERGY

ELECTRICITY SUPPLY ACT 1995

LAND ACQUISITION (JUST TERMS COMPENSATION) ACT 1991

NOTICE OF COMPULSORY ACQUISITION OF EASEMENT FOR
ELECTRICITY PURPOSES AT GOOGONG

Essential Energy, by its delegate declares, with the approval of His Excellency the Governor, with the advice of the Executive Council, that the Interest in Land described in Schedule 1 to this notice the terms of which are described in Schedule 2 of this notice, is acquired by compulsory process in accordance with the provisions of the *Land Acquisition (Just Terms Compensation) Act 1991*, for the purposes of the *Electricity Supply Act 1995*.

Dated at Port Macquarie this 31st day of August 2018

Martin English
Head of Legal
Essential Energy
PO Box 5730
PORT MACQUARIE NSW 2444

SCHEDULE 1

No.	Interests in Land	Locality	LGA	Parish	County
1.	Easement for multi-purpose electrical installation 20.115 wide affecting Crown road separating Lots 3 and 4 in DP775029 from Lot 2 in DP1000529 shown as "proposed easement for overhead powerlines 40 wide" in DP 1181892.	Environa & Googong	Queanbeyan City	Googong/Tuggeranong	Murray

SCHEDULE 2

The easement for multipurpose electricity installation described in Schedule 1 is on the terms set out in Part C of Memorandum No.AG189384 registered on the Register held under the *Real Property Act 1900*.

[n2018-2925]

THE SALVATION ARMY (NEW SOUTH WALES) PROPERTY TRUST ACT 1929

(Section 17)

APPOINTMENT OF NEW SECRETARY

PURSUANT to the provisions of section 17 of the Salvation Army (New South Wales) Property Trust Act 1929, I hereby give notice of the appointment on and from the 14 August 2018, of Elizabeth Joy CRUICKSHANK as Secretary of the *Salvation Army (New South Wales) Property Trust*.

BRIAN PEDDLE,
General
(by his attorney Floyd John Tidd)

[n2018-2926]