

# *Government Gazette*

of the State of

New South Wales

**Number 91**

**Friday, 14 September 2018**

---

The New South Wales Government Gazette is the permanent public record of official NSW Government notices. It also contains local council, private and other notices.

From 1 January 2018, each notice in the Government Gazette has a unique identifier that appears in square brackets at the end of the notice and that can be used as a reference for that notice (for example, [n2018-14]).

The Gazette is compiled by the Parliamentary Counsel's Office and published on the NSW legislation website ([www.legislation.nsw.gov.au](http://www.legislation.nsw.gov.au)) under the authority of the NSW Government. The website contains a permanent archive of past Gazettes.

To submit a notice for gazettal – see Gazette Information.

---

---

# GOVERNMENT NOTICES

## Planning and Environment Notices

---

---

### HERITAGE ACT 1977

#### ERRATUM

The notice published in the Government Gazette No. 87 of 7 September 2018, relating to **Bradleys Head Forts and HMAS Sydney 1 Mast and Royal Naval Memorial** should have read: **Bradleys Head Forts and HMAS Sydney 1 Mast and Royal Navy Memorials**.

[n2018-3023]

---

## Roads and Maritime Notices

---

### MARINE SAFETY ACT 1998

#### MARINE NOTICE

##### Section 12(2)

#### REGULATION OF VESSELS – EXCLUSION ZONE

##### **Location**

Hawkesbury River – between Windsor (Macquarie Park) and Sackville.

##### **Duration**

3:00pm to 12:00am (midnight) – Saturday, 27 October 2018.

##### **Detail**

A canoe event will be conducted on the navigable waters of the Hawkesbury River at the location specified above.

An **EXCLUSION ZONE** is specified during the event comprising the entirety of the width of the Hawkesbury River between the above locations, marked by the presence of control vessels stationed at each end.

Unauthorised vessels and persons are strictly prohibited from entering the exclusion zone, which will be patrolled by control vessels.

All vessel operators and persons near the area must keep a proper lookout, keep well clear of competing and support vessels and exercise caution when near the exclusion zone.

Penalties may apply (section 12(5) – *Marine Safety Act 1998*)

For full details visit the Roads and Maritime Services website – [www.rms.nsw.gov.au/maritime](http://www.rms.nsw.gov.au/maritime)

Marine Notice: SY1831

Date: 10 September 2018

Charlene Searson  
A/Manager Operations  
Delegate

[n2018-3024]

---

### MARINE SAFETY ACT 1998

#### MARINE NOTICE

##### Section 12(2)

#### REGULATION OF VESSELS – EXCLUSION ZONE

##### **Location**

Wallis Lake, Forster – Pipers Creek from Cavill Avenue to Kenrose Canal.

##### **Duration**

8.00am to 5.00pm – Saturday, 17 November 2018, and

8.00am to 5.00pm – Sunday, 18 November 2018.

##### **Detail**

Competitive Dragon Boat Races will be conducted on the navigable waters of Wallis Lake at the location specified above.

An **EXCLUSION ZONE** is specified during the event, which will be marked by the presence of control vessels stationed on the perimeter.

Unauthorised vessels and persons are strictly prohibited from entering the exclusion zone.

All vessel operators and persons in the vicinity of the event should keep a proper lookout, keep well clear of competing and support vessels, and exercise extreme caution near the exclusion zone.

**Transit lane**

Provision may be made (where necessary) for control vessels to authorise local vessel traffic to pass safely through the zone via a 'transit lane'. Pursuant to section 12(3) of the Act, vessels using the transit lane must do so at a safe speed, must produce minimal wash, and must comply with any direction given.

Penalties may apply (Section 12(5) – *Marine Safety Act 1998*)

For full details visit the Roads and Maritime Services website – [www.rms.nsw.gov.au/maritime](http://www.rms.nsw.gov.au/maritime)

Marine Notice NH1871

Date: 10 September 2018

Andre Uljee  
Acting Manager Operations Hunter  
Delegate

[n2018-3025]

---

**MARINE SAFETY ACT 1998**

MARINE NOTICE

Section 12 (2)

REGULATION OF VESSELS – EXCLUSION ZONE

**Location**

Tweed River – Jack Evans Boat Harbour.

**Duration**

7:30am to 4:30pm — Sunday, 28 October 2018.

**Detail**

Competitive Dragon Boat Races will be conducted on the navigable waters of the Tweed River at the location specified above.

An **EXCLUSION ZONE** is specified during the event, which will form a 200m course marked by buoys at the location above.

Unauthorised vessels and persons are strictly prohibited from entering the exclusion zone.

All vessel operators and persons in the vicinity of the event must keep a proper lookout, keep well clear of competing and support vessels and should exercise extreme caution near the exclusion zone.

Penalties may apply (section 12(5) – *Marine Safety Act 1998*)

For full details visit the Roads and Maritime Services website – [www.rms.nsw.gov.au/maritime](http://www.rms.nsw.gov.au/maritime)

Marine Notice NH1872

Date: 11 September 2018

Mike Baldwin  
A/Manager Operations  
Delegate

[n2018-3026]

---

**MARINE SAFETY ACT 1998**

MARINE NOTICE

Section 12(2)

REGULATION OF VESSELS – EXCLUSION ZONE

**Location**

Saturday – Hawkesbury River, between Sackville Reach (Sackville Ferry) and Windsor Reach (Windsor Bridge).

Sunday – Hawkesbury River, between Dangar Island (and Little Wobby) and Windsor Reach (Windsor Bridge).

**Duration**

7:00am to 3:00pm – Saturday, 24 November 2018, and

7:00am to 3:00pm – Sunday, 25 November 2018.

**Detail**

Competitive water ski races will be conducted on the navigable waters of the Hawkesbury River at the location specified above, involving the use of high speed power vessels, persons being towed at speed using tow-lines and persons in the water during the above times, presenting a significant hazard to other waterway users.

An **EXCLUSION ZONE** is specified during the event which will be marked by the presence of control vessels stationed on the perimeter. The zone will be patrolled by Roads and Maritime patrol vessels.

Unauthorised vessels and persons are strictly prohibited from entering the exclusion zone, which will be patrolled by control vessels.

All vessel operators and persons in the vicinity of the event should keep a proper lookout, keep well clear of competing and support vessels and exercise extreme caution.

Penalties may apply (section 12(5) – *Marine Safety Act 1998*)

For full details visit the Roads and Maritime Services website – [www.rms.nsw.gov.au/maritime](http://www.rms.nsw.gov.au/maritime)

Marine Notice: **SY1833**

Date: 11 September 2018

Charlene Searson  
A/Manager Operations  
Delegate

[n2018-3027]

---

**MARINE SAFETY ACT 1998**

MARINE NOTICE

Section 12(2)

REGULATION OF VESSELS – EXCLUSION ZONE

**Location**

Clarence River – Grafton adjacent Memorial Park.

**Duration**

- 12.00pm to 4.00pm – Saturday, 15 September 2018, and
- 8.30am to 12.30pm – Sunday, 16 September 2018.

**Detail**

Competitive powerboat ski races will be conducted on the navigable waters of the Clarence River at the location specified above, involving the use of high speed power vessels which will be active in the area during the above times.

There will be support vessels on the water to manage the event. Competing vessels will be operating at speed, presenting a significant potential hazard to other waterway users.

An **EXCLUSION ZONE** is specified during the event, which will be marked by buoys at the location specified above.

Unauthorised vessels and persons are strictly prohibited from entering the exclusion zone which will be patrolled by Roads and Maritime patrol vessels.

All vessel operators and persons in the vicinity of the event should keep a proper lookout, keep well clear of competing and support vessels and exercise extreme caution.

**Transit lane**

Provision may be made (where necessary) for a control vessel to authorise local vessel traffic to pass safely through the course via a ‘transit lane’. Pursuant to section 12(3) of the Act, vessels using the transit lane must do so at a safe speed, must produce minimal wash and must comply with any direction given.

Penalties may apply (section 12(5) – *Marine Safety Act 1998*)

For full details visit the Roads and Maritime Services website – [www.rms.nsw.gov.au/maritime](http://www.rms.nsw.gov.au/maritime)

Marine Notice: NH1870

Date: 10 September 2018

Mike Baldwin  
Manager Operations North  
Delegate

[n2018-3028]

---

**MARINE SAFETY ACT 1998**

MARINE NOTICE

Section 12(2)

REGULATION OF VESSELS – EXCLUSION ZONE

**Location**

Saturday – Clarence River, Grafton adjacent to Memorial Park.

Sunday – Clarence River, between Grafton and Harwood.

**Duration**

9.00am to 4.00pm – Saturday, 29 September 2018, and

9.00am to 1.00pm – Sunday, 30 September 2018.

**Detail**

Competitive powerboat ski races will be conducted on the navigable waters of the Clarence River at the location specified above, involving the use of high speed power vessels, persons being towed at speed using tow-lines and persons in the water, presenting a significant potential hazard to waterway users.

An **EXCLUSION ZONE** is specified during the event, which will be marked by buoys at the locations specified above. There will be support vessels on the water to manage the event.

Unauthorised vessels and persons are strictly prohibited from entering the exclusion zone which will also be patrolled by Roads and Maritime vessels.

All vessel operators and persons in the vicinity should keep a proper lookout, keep well clear of competing and support vessels, comply with any official direction given and exercise extreme caution.

Penalties may apply (section 12(5) – *Marine Safety Act 1998*)

For full details visit the Roads and Maritime Services website – [www.rms.nsw.gov.au/maritime](http://www.rms.nsw.gov.au/maritime)

Marine Notice: NH1874

Date: 12 September 2018

Mike Baldwin  
Manager Operations North  
Delegate

[n2018-3029]

---

**MARINE SAFETY ACT 1998**

MARINE NOTICE

Section 12(2)

REGULATION OF VESSELS – EXCLUSION ZONE

**Location**

Clarence River, Woodford Island – adjacent to 168 South Arm Road.

**Duration**

6.00am to 5.00pm – Sunday, 23 September 2018.

**Detail**

Rowing Regattas will be conducted on the navigable waters of the Clarence River at the location specified above.

An **EXCLUSION ZONE** is specified during the event, which will be marked by buoys and patrolled by control vessels.

Unauthorised vessels and persons are strictly prohibited from entering the exclusion zone.

Vessel operators and persons in the vicinity should keep a proper lookout, keep well clear of competing and support vessels, exercise extreme caution and comply with directions issued by control vessels.

**Transit lane**

Provision may be made (where necessary) for a control vessel to authorise local vessel traffic to pass safely through the course via a ‘transit lane’. Pursuant to section 12(3) of the Act, vessels using the transit lane must do so at a safe speed, must produce minimal wash, and must comply with any direction given.

Penalties may apply (section 12(5) – *Marine Safety Act 1998*)

For full details visit the Roads and Maritime Services website – [www.rms.nsw.gov.au/maritime](http://www.rms.nsw.gov.au/maritime)

Marine Notice: NH1875

Date: 12 September 2018

Mike Baldwin  
Manager Operations North  
Delegate

[n2018-3030]

---

**MARINE SAFETY ACT 1998**

MARINE NOTICE

Section 12(2)

REGULATION OF VESSELS – EXCLUSION ZONE

**Location**

Sydney Harbour – Bradleys Head to Kirribilli

**Duration**

5:00am to 6:00am Saturday 15 September 2018

**Detail**

The cruise ship Majestic Princess will arrive in Sydney between the above times.

An **EXCLUSION ZONE** is specified during the event, and will be created from Bradleys Head west towards Kirribilli. The exclusion zone will extend approximately 300 metres south of Bradleys Head, and within which will be a series of lit buoys in two parallel lines. The outbound channel south of Fort Denison will not be affected.

Unauthorised vessels and persons are strictly prohibited from entering the exclusion zone, which will form a corridor extending about 200 metres outside the lines of lit buoys and which will be marked by the presence of Roads and Maritime patrol vessels on the perimeter.

Penalties may apply (section 12(5) – *Marine Safety Act 1998*)

For full details visit the Roads and Maritime Services website – [www.rms.nsw.gov.au/maritime](http://www.rms.nsw.gov.au/maritime)

Marine Notice SE0218

Date: 12 September 2018

Drew Jones  
Senior Special Aquatic Events Officer  
Delegate

[n2018-3031]

---

**ROADS ACT 1993**

**LAND ACQUISITION (JUST TERMS COMPENSATION) ACT 1991**

Notice of Compulsory Acquisition of Land at Wahroonga in the Hornsby Shire Council Area

Roads and Maritime Services by its delegate declares, with the approval of His Excellency the Governor, that the land described in the schedule below is acquired by compulsory process under the provisions of the *Land Acquisition (Just Terms Compensation) Act 1991* for the purposes of the *Roads Act 1993*.

K DURIE

Manager, Compulsory Acquisition & Road Dedication  
Roads and Maritime Services

**Schedule**

All those pieces or parcels of public road situated in the Hornsby Shire Council area, Parish of South Colah and County of Cumberland, shown as:

Lot 10 Deposited Plan 1242459, being land remaining in Certificate of Title Volume 2065 Folio 10, Volume 2185 Folio 181 and Volume 2208 Folio 104; and

Lot 11 Deposited Plan 1242459, being land remaining in Certificate of Title Volume 1652 Folio 123.

The land is said to be in the possession of Hornsby Shire Council.

(RMS Papers: SF2018/249843; RO SF2017/103005)

[n2018-3032]

---

**ROADS ACT 1993**

**LAND ACQUISITION (JUST TERMS COMPENSATION) ACT 1991**

Notice of Compulsory Acquisition and Dedication as Public Road of Land at Gurley in the Moree Plains Shire Council Area

Roads and Maritime Services by its delegate declares, with the approval of His Excellency the Governor, that the land described in the schedule below is acquired by compulsory process under the provisions of the *Land Acquisition (Just Terms Compensation) Act 1991* for the purposes of the *Roads Act 1993* and further dedicates the land as public road under Section 10 of the *Roads Act 1993*.

K DURIE

Manager, Compulsory Acquisition & Road Dedication  
Roads and Maritime Services

**Schedule**

All those pieces or parcels of land situated in the Moree Plains Shire Council area, Parish of Peacumboul and County of Courallie, shown as:

Lots 6 and 7 Deposited Plan 1234901, being parts of the land in Certificate of Title 7304/1167354;

Lots 9 and 10 Deposited Plan 1234901, being parts of the land in Certificate of Title 7305/1167354;

Lots 11, 12, 13 and 14 Deposited Plan 1234901, being parts of the land in Certificate of Title 128/751785; and

Lots 15 and 16 Deposited Plan 1234901, being parts of the land in Certificate of Title 7306/1167497;

excluding any existing easements from the compulsory acquisition of the land described above.

The land is said to be in the possession of the Crown and North West Local Land Services (Reserve Trust Manager).

(RMS Papers: SF2018/233217; RO SF2016/191968)

[n2018-3033]



**ROADS ACT 1993**

**LAND ACQUISITION (JUST TERMS COMPENSATION) ACT 1991**

Notice of Compulsory Acquisition of Land at Peak Hill in the Parkes Shire Council Area

Roads and Maritime Services by its delegate declares, with the approval of His Excellency the Governor, that the land described in the schedule below is acquired by compulsory process under the provisions of the *Land Acquisition (Just Terms Compensation) Act 1991* for the purposes of the *Roads Act 1993*.

K DURIE

Manager, Compulsory Acquisition & Road Dedication  
Roads and Maritime Services

**Schedule**

All those pieces or parcels of public road situated in the Parkes Shire Council area, Parish of Mingelo and County of Narromine, shown as Lots 1 and 2 Deposited Plan 1235144.

The land is said to be in the possession of Parkes Shire Council.

(RMS Papers: SF2018/044204; RO SF2017/183747)

[n2018-3034]

---

**ROADS ACT 1993**

**LAND ACQUISITION (JUST TERMS COMPENSATION) ACT 1991**

Notice of Compulsory Acquisition of Land at Glenmore Park in the Penrith City Council Area

Roads and Maritime Services by its delegate declares, with the approval of His Excellency the Governor, that the land described in the schedules below are acquired by compulsory process under the provisions of the *Land Acquisition (Just Terms Compensation) Act 1991* for the purposes of the *Roads Act 1993*.

K DURIE

Manager, Compulsory Acquisition & Road Dedication  
Roads and Maritime Services

**Schedule 1**

Interest in Land

An easement in gross for water supply as provided by Schedule 4A of the *Conveyancing Act 1919*, over the land situated in the Penrith City Council area, Parish of Mulgoa and County of Cumberland, described below:

Land Burdened

The site designated (A) on Deposited Plan 1239760, and described thereon as “proposed easement for water supply purposes 16 wide”, being part of the land in Certificate of Title Auto Consol 7881-154.

The land is said to be in the possession of the Electricity Transmission Ministerial Holding Corporation.

**Schedule 2**

Interest in Land

An easement in gross to drain water as provided by Schedule 4A of the *Conveyancing Act 1919*, over the land situated in the Penrith City Council area, Parish of Mulgoa and County of Cumberland, described below:

Land Burdened

The site designated (B) on Deposited Plan 1239760, and described thereon as “proposed easement for drainage of water variable width”, being part of the land in Certificate of Title Auto Consol 7881-154.

The land is said to be in the possession of the Electricity Transmission Ministerial Holding Corporation.

(RMS Papers: SF2018/161761; RO SF2016/268123)

[n2018-3035]

---

---

## Mining and Petroleum Notices

---

**Pursuant to section 136 of the *Mining Act 1992* and section 16 of the *Petroleum (Onshore) Act 1991***

NOTICE is given that the following applications have been received:

### **EXPLORATION LICENCE APPLICATION (ELA)**

ELA5722, WEDDARLA PTY LTD, dated 6 September 2018.

ELA5723, SNOWMIST PTY LTD, dated 6 September 2018.

ELA5724, RELENTLESS RESOURCES LIMITED, dated 7 September 2018.

ELA5725, AUSTRALIAN MINES LIMITED, dated 10 September 2018.

ELA5726, EMC METALS AUSTRALIA PTY LTD, dated 11 September 2018.

[n2018-3036]

---

NOTICE is given that the following applications have been granted:

### **EXPLORATION LICENCE (EL)**

ELA5580, now EL8787, TELLURIC EXPLORATIONS 2 PTY LTD, dated 13 August 2018.

ELA5649, now EL8783, KARARI RESOURCES PTY. LTD, dated 13 August 2018.

ELA5663, now EL8785, BACCHUS RESOURCES PTY LTD, dated 13 August 2018.

[n2018-3037]

---

NOTICE is given that the following application has been withdrawn:

### **EXPLORATION LICENCE APPLICATION (ELA)**

ELA5660, AUSTRALIAN PRECIOUS METALS CORPORATION PTY LTD. Withdrawal took effect on 5 September 2018.

[n2018-3038]

---

### **RENEWAL OF CERTAIN AUTHORITIES**

Notice is given that the following authorities have been renewed:

#### **EXPLORATION LICENCE (EL)**

EL8105, PEEL (CSP) PTY LTD. Renewal effective on and from 20 August 2018.

#### **MINING LEASE (ML)**

ML267 (Act 1973), DRONVISA PTY LIMITED. Renewal effective on and from 8 September 2018.

ML268 (Act 1973), DRONVISA PTY LIMITED. Renewal effective on and from 8 September 2018.

#### **MINING PURPOSES LEASE (MPL)**

MPL109 (Act 1973), VLADIMIR PETER VINKOVIC. Renewal effective on and from 13 August 2018.

[n2018-3039]

---

### **TRANSFERS**

Notice is given that the following transfers have been registered:

#### **MINING LEASE (ML)**

ML1499 (Act 1992), formerly held by CSR BUILDING PRODUCTS LIMITED has been transferred to HI-QUALITY QUARRY (NSW) PTY LIMITED. The transfer was registered on 4 September 2018.

ML6030 (Act 1906), formerly held by CSR BUILDING PRODUCTS LIMITED has been transferred to HI-QUALITY QUARRY (NSW) PTY LIMITED. The transfer was registered on 4 September 2018.

ML6031 (Act 1906), formerly held by CSR BUILDING PRODUCTS LIMITED has been transferred to HI-QUALITY QUARRY (NSW) PTY LIMITED. The transfer was registered on 4 September 2018.

ML6032 (Act 1906), formerly held by CSR BUILDING PRODUCTS LIMITED has been transferred to HI-QUALITY QUARRY (NSW) PTY LIMITED. The transfer was registered on 4 September 2018.

[n2018-3040]

---

**CANCELLATIONS**

Notice is given that the following authority has been cancelled:

**MINING LEASE (ML)**

ML1508 (Act 1992), SIBELCO AUSTRALIA LIMITED. Cancellation took effect on 11 September 2018.

[n2018-3041]

## Primary Industries Notices

### FISHERIES MANAGEMENT ACT 1994

Fisheries Management (Aquaculture) Regulation 2017

Notification under Clause 33(4)

Proposed Tender of Aquaculture Leases in Various Estuaries of NSW

NSW Department of Primary Industries (NSW DPI) is offering by public tender nineteen (19) areas of public water land in various estuaries of NSW, for the purpose of oyster aquaculture.

Lease No	Lease Area (ha)	Estuary/Location	OISAS Status	GIS survey available
OL70/575	0.4034	Macleay River	POAA	yes
OL71/150	0.6686	Macleay River	POAA	yes
OL71/216	0.502	Macleay River	POAA	yes
OL99/022	0.3446	Macleay River	POAA	yes
OL57/127	0.3568	Hastings River	POAA	yes
OL62/237	0.7063	Hastings River	POAA	yes
OL67/358	0.555	Hastings River	POAA	yes
OL69/390	0.2928	Hastings River	POAA	yes
OL69/391	0.4587	Hastings River	POAA	yes
OL69/441	1.7565	Hastings River	POAA	yes
OL70/126	0.4702	Hastings River	POAA	yes
OL70/372	0.322	Hastings River	POAA	yes
OL73/309	0.8981	Hastings River	POAA	yes
OL67/388	1.3706	Port Stephens	POAA	yes
OL81/117	1.0253	Port Stephens	POAA	yes
OL84/186	1.0689	Brisbane Water	POAA	yes
OL86/053	0.2673	Brisbane Water	POAA	yes
OL66/037	0.9124	Hawkesbury River	POAA	yes
OL84/088	3.1263	Hawkesbury River	POAA	yes

All tenders must be marked 'Confidential' and submitted via one of the following options:

- Mail: Tender Box, Port Stephens Fisheries Institute, Locked Bag 1, Nelson Bay, NSW 2315.
- Email: [aquaculture.tenderbox@dpi.nsw.gov.au](mailto:aquaculture.tenderbox@dpi.nsw.gov.au).

Tenders must be received at this address **no later than 4:30 pm on Friday 12 October 2018**.

A minimum tender premium of \$200 per lease has been applied to all lease areas being offered.

For proposed leases OL67/388 and OL81/117 the successful tenderer(s) may be required to apply for a Marine Parks Works Permit from the relevant Marine Park.

Any lease granted as a result of the tender will be subject to standard covenants and conditions of an aquaculture lease and aquaculture permit as prescribed under the *Fisheries Management Act 1994*, including payment of prescribed annual fees and charges. Lease rent is charged annually, currently at \$59 per hectare (excl. GST), which is subject to an annual Consumer Price Index adjustment. Tenure of a lease will be up to 15 years.

Leases will be tendered "as is" condition, where any existing improvements have not been valued and will become the responsibility of the leaseholder. An information package, which contains the Terms and Conditions of the tender and a tender form, can be obtained by contacting Aquaculture Administration at the Port Stephens Fisheries Institute on (02) 4982 1232, or by visiting the department's website at [www.dpi.nsw.gov.au](http://www.dpi.nsw.gov.au).

Ian Lyall  
Program Leader, Aquaculture

Commercial Fisheries & Aquaculture  
Fisheries Division  
NSW Department of Primary Industries

[n2018-3042]

## **Fisheries Management (Fishing Determinations) Instrument 2017**

under the

*Fisheries Management Act 1994*

I, SCOTT HANSEN, Director General, Department of Primary Industries, with the delegated authority of the Secretary of the Department of Industry pursuant to section 228 of the *Fisheries Management Act 1994*, and in pursuance of section 40N of the *Fisheries Management Act 1994*, make the following fishing determinations.

Dated this 22nd day of August 2018

**SCOTT HANSEN**  
**Director General**  
**Department of Primary Industries**  
**(an office within the Department of Industry)**

### **Explanatory note**

This Instrument is made under section 40N of the *Fisheries Management Act 1994*. The object of this Instrument is to notify the making of fishing determinations by the Secretary under section 40L of that Act.

## Fisheries Management (Fishing Determinations) Instrument 2018

under the

*Fisheries Management Act 1994*

### 1. Name of Instrument

This Instrument is the Fisheries Management (Fishing Determinations) Instrument 2018.

### 2. Interpretation

(1) In this Instrument:

*estuary general fishery* means the share management fishery of that name, as described in Schedule 1 to the Act.

*ocean hauling fishery* means the share management fishery of that name, as described in Schedule 1 to the Act.

*ocean trap and line fishery* means the share management fishery of that name, as described in Schedule 1 to the Act.

*ocean trawl fishery* means the share management fishery of that name, as described in Schedule 1 to the Act.

*TAC determination* has the same meaning as in section 40A of the Act.

*the Act* means the *Fisheries Management Act 1994*.

(2) Unless otherwise defined in this Instrument, words and expressions that are defined in the Act have the same meaning in this Instrument.

### 3. TAC determinations in the estuary general fishery

(1) Pursuant to section 40N of the Act, the amount specified in Column 1 of the Table to this clause is determined to be the total allowable catch of the species of fish described opposite in Column 2 of the Table that may be taken in the estuary general fishery during the period 1 July 2019 to 30 June 2020.

(2) These fishing determinations have effect for the period 1 July 2019 to 30 June 2020.

**Table TAC determinations**

Column 1	Column 2
TAC determination	Species of fish
147.4 tonnes	Pipi ( <i>Donax deltoides</i> )
7.7 tonnes	Beachworm spp. (Class: POLYCHAETA)
29.2 tonnes	Cockle spp. (Family: ARCIDAE/VENERIDAE)
5.1 tonnes	Ghost nipper ( <i>Trypaea australiensis</i> )

#### 4. TAC determinations in the ocean hauling fishery

- (1) Pursuant to section 40N of the Act, the amount specified in Column 1 of the Table to this clause is determined to be the total allowable catch of the species of fish described opposite in Column 2 of the Table that may be taken in the ocean hauling fishery during the period 1 May 2019 to 30 April 2020.
- (2) These fishing determinations have effect for the period 1 May 2019 to 30 April 2020.

**Table TAC determinations**

<b>Column 1</b>	<b>Column 2</b>
<b>TAC determination</b>	<b>Species of fish</b>
2,744.0 tonnes	Australian sardine ( <i>Sardinops neopilchardus</i> )
757.8 tonnes	Blue mackerel ( <i>Scomber australasicus</i> )
864.0 tonnes	Yellowtail scad ( <i>Trachurus novaezelandiae</i> )

#### 5. TAC determinations in the ocean trap and line fishery

- (1) Pursuant to section 40N of the Act, the amount specified in Column 1 of the Table to this clause is determined to be the total allowable catch of the species of fish described opposite in Column 2 of the Table that may be taken in the ocean trap and line fishery during the period 1 May 2019 to 30 April 2020.
- (2) These fishing determinations have effect for the period 1 May 2019 to 30 April 2020.

**Table TAC determinations**

<b>Column 1</b>	<b>Column 2</b>
<b>TAC determination</b>	<b>Species of fish</b>
6.1 tonnes	Bass grouper ( <i>Polyprion americanus</i> )
5.2 tonnes	Hapuku ( <i>Polyprion oxygeneios</i> )
67.7 tonnes	Pink ling ( <i>Genypterus blacodes</i> )
30.0 tonnes	Blue-eye trevalla ( <i>Hyperoglyphe antarctica</i> )
21.0 tonnes	Bigeye ocean perch ( <i>Helicolenus barathri</i> )

#### 6. TAC determinations in the ocean trawl fishery

- (1) Pursuant to section 40N of the Act, the amount specified in Column 1 of the Table to this clause is determined to be the total allowable catch of the species of fish described opposite in Column 2 of the Table that may be taken in the ocean trawl fishery during the period 1 May 2019 to 30 April 2020.
- (2) These fishing determinations have effect for the period 1 May 2019 to 30 April 2020.

**Table TAC determinations**

<b>Column 1</b>	<b>Column 2</b>
<b>TAC determination</b>	<b>Species of fish</b>
166.9 tonnes	Tiger flathead ( <i>Platycephalus richardsoni</i> )
108.1 tonnes	Bluespotted flathead ( <i>Platycephalus caeruleopunctatus</i> )
1,189.1 tonnes	Eastern school whiting ( <i>Silago flindersi</i> ) and



	Stout whiting ( <i>Silago robusta</i> )
26.8 tonnes	Silver trevally ( <i>Pseudocaranx georgianus</i> )

**7. TAC determinations in the ocean trawl fishery and ocean trap and line fishery - gemfish**

- (1) Pursuant to section 40N of the Act, the amount specified in Column 1 of the Table to this clause is determined to be the total allowable catch of gemfish described opposite in Column 2 of the Table that may be taken in the ocean trawl fishery and ocean trap and line fishery during the period 1 May 2019 to 30 April 2020.
- (2) These fishing determinations have effect for the period 1 May 2019 to 30 April 2020.

**Table TAC determinations**

<b>Column 1</b>	<b>Column 2</b>
<b>TAC determination</b>	<b>Species of fish</b>
7.1 tonnes	Gemfish ( <i>Rexea solandri</i> )

---

## Crown Land Notices

1300 886 235 [www.crownland.nsw.gov.au](http://www.crownland.nsw.gov.au)

---

### ROADS ACT 1993 – ORDER

#### TRANSFER OF A CROWN ROAD TO A COUNCIL

In pursuance of the provisions of section 152I, *Roads Act 1993*, the Crown roads specified in Schedule 1 is hereby transferred to the Roads Authority specified in Schedule 2 hereunder, as from the date of publication of this notice and as from the date, the road specified in schedule 1, ceases to be Crown road.

The Hon PAUL TOOLE, MP  
Minister for Lands and Forestry

#### Schedule 1

Parish: Ulmarra; County: Clarence ; LGA: Clarence Valley

Crown roads north of Lot 74 DP1124642, north and east of Lot 73 DP 751390 and east of Lots 66 and 62 DP 751390.

Width to be transferred: Whole width.

#### Schedule 2

Roads Authority: Clarence Valley Council

Council Reference: DWS: 622854

DPI Reference: 17/08136 –W587893

[n2018-3044]

---

### NOTIFICATION OF CLOSING OF A ROAD

In pursuance of section 37 of the *Roads Act 1993* and clause 19A of Schedule 7 to the *Crown Land Management Act 2016*, the road hereunder described is closed. The lands comprised therein cease to be public road and the rights of passage and access that previously existed in relation to the road are extinguished. Upon closing, title to the land, comprising the former public road, vests in the body specified in the Schedule hereunder.

The Hon Paul Toole, MP  
Minister for Lands and Forestry

#### DESCRIPTION

*Parish – North Lismore; County – Rous*

*Land District – Lismore; LGA – Lismore City*

Road Closed: Lot 1 DP1246018:

File No: 13/11157

#### SCHEDULE

On closing, the land within Lot 1 DP 1246018 will remain vested in Lismore City Council as operational land for purposes of the *Local Government Act 1993*.

Council Reference: Hallam Street.

[n2018-3045]

---

### NOTIFICATION OF CLOSING OF A ROAD

In pursuance of section 37 of the *Roads Act 1993* and clause 19A of Schedule 7 to the *Crown Land Management Act 2016*, the road hereunder described is closed. The lands comprised therein cease to be public road and the rights of passage and access that previously existed in relation to the road are extinguished. Upon closing, title to the land, comprising the former public road, vests in the body specified in the Schedule hereunder.

The Hon Paul Toole, MP  
Minister for Lands and Forestry

---

**DESCRIPTION**

*Parish – Young; County – Monteagle  
Land District – Young; LGA – Hilltops*

Road Closed: Lot 21 DP1245509

File No: 15/11132

**SCHEDULE**

On closing, the land within Lot 21 DP1245509 will remain vested in Hilltops Council as operational land for purposes of the *Local Government Act 1993*.

In accordance with Section 44 of the *Roads Act 1993*, the Crown consents to the land in Lot 21 DP1245509 being vested in Hilltops Council as operational land, to be given by the Council as compensation for other land acquired by the Council for the purpose of the Roads Act.

Council Reference: F112.01

[n2018-3046]

---

**ERRATUM**

In the Government Gazette No 125 of 17 November, 2017, Folio 7086, under the heading “Transfer of a Crown Road to a Council

<b>Column 1</b>	<b>Column 2</b>
Crown public road separating Lot 721 DP718992 from Lot 42 DP 752807 and Lot 35 DP 752833 from Lot 4 DP 752833 Parish Allans Water County Fitzroy at Hernani	Clarence Valley Council

Remove “and Lot 35 DP 752833 from Lot 4 DP 752833”

Crown Lands Reference 16/04260 – W567942

Councils reference: minutes 14.087/15

The Hon Paul Toole, MP  
Minister for Lands and Forestry

[n2018-3047]

---

**NOTIFICATION OF CLOSING OF A ROAD**

In pursuance of section 37 of the *Roads Act 1993* and clause 19A of Schedule 7 to the *Crown Land Management Act 2016*, the road hereunder described is closed. The lands comprised therein cease to be public road and the rights of passage and access that previously existed in relation to the road are extinguished. Upon closing, title to the land, comprising the former public road, vests in the body specified in the Schedule hereunder.

The Hon Paul Toole, MP  
Minister for Lands and Forestry

**DESCRIPTION**

*Parish – Bulgundara; County – Wallace  
Land District – Cooma; LGA – Snowy Monaro Regional*

Road Closed: Lots 16-20 DP1244542

File No: 17/10425

**SCHEDULE**

On closing, the land within Lot/s 16-20 DP1244542 will remain vested in Snowy Monaro Regional as operational land for purposes of the *Local Government Act 1993*.

In accordance with Section 44 of the *Roads Act 1993*, the Crown consents to the land in Lots 16-20 DP 1244542 being vested in Snowy Monaro Regional Council as operational land, to be given by the Council as compensation for other land acquired by the Council for the purpose of the Roads Act.

Council Reference: Werralong

[n2018-3048]



**SCHEDULE 2**

Roads Authority: Inverell Shire Council

DoI Ref: 18/04373



[n2018-3050]

**ROADS ACT 1993**

**ORDER**

Transfer of Crown Road to a Council

In pursuance of the provisions of Section 152I of the *Roads Act 1993*, the Crown road specified in Schedule 1 is transferred to the roads authority specified in Schedule 2 hereunder as from the date of publication of this notice and as from that date the road specified in Schedule 1 ceases to be a Crown road.

The Hon Paul Toole, MP  
Minister for Lands and Forestry

**SCHEDULE 1**

Parish: Uralla

County: Sandon

Land District: Armidale

LGA: Uralla

DESCRIPTION: The Crown road is located between Thunderbolts Way and Goodes Road, section adjoining north side of Lots 608, 230, 208, 37, 38, 39 DP 755846 as shown on diagram below.

**SCHEDULE 2**

Roads Authority: Uralla Shire Council

Council's Ref: 22/05/2018 – Resolution 15.05/18

DoI Ref: 18/05763



[n2018-3051]

**ROADS ACT 1993**

**ORDER**

**Transfer of Crown Roads to Council**

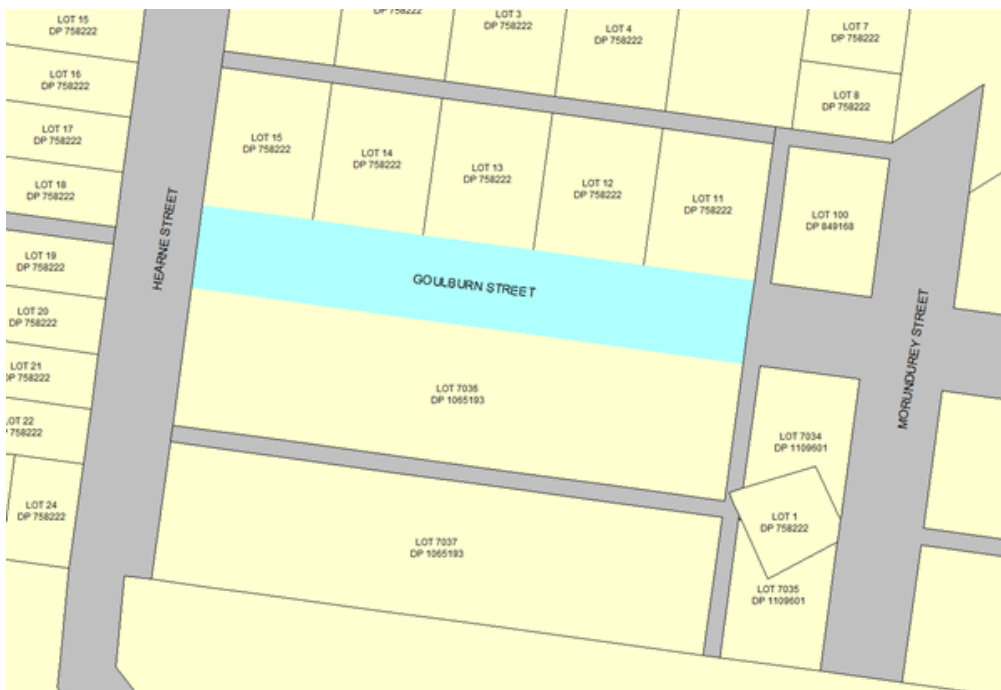
IN pursuance of the provisions of Section 152I, *Roads Act 1993*, the Crown public roads specified in Schedules 1-7 are transferred to the Roads Authority specified in Schedule 8 hereunder, and as from the date of publication of this notice, the road specified in Schedules 1 – 7 cease to be Crown public roads.

The Hon Paul Toole, MP,  
Minister for Lands and Forestry

**SCHEDULE 1**

*Parish – Bandamora; County – Roxburgh*  
*Land District –Lithgow; Village of Capertee*  
*Local Government Area – Lithgow City Council*

That part of the Crown Public road known as Goulburn Street as denoted by blue shading in the diagram below.



**SCHEDULE 2**

*Parish – Bandamora; County – Roxburgh*  
*Land District –Lithgow; Village of Capertee*  
*Local Government Area – Lithgow City Council*

That part of the Crown Public road known as Grange Street as denoted by blue shading in the diagram below.



**SCHEDULE 3**

*Parish – Cox; County – Cook*

*Land District –Lithgow; Village of Lidsdale*

*Local Government Area – Lithgow City Council*

That part of the Crown Public road known as Groves Road as denoted by blue shading in the diagram below.



**SCHEDULE 4**

*Parish – Cullen Bullen; County – Roxburgh*

*Land District –Lithgow; Town of Portland*

*Local Government Area – Lithgow City Council*

That part of the Crown Public road known as Haigh Street as denoted by blue shading in the diagram below.



**SCHEDULE 5**

*Parish – Bindo; County – Westmoreland  
Land District –Lithgow; Village of Hampton  
Local Government Area – Lithgow City Council*

That part of the Crown Public road known as Hampton Post Office Road as denoted by blue shading in the diagram below.



**SCHEDULE 6**

*Parish – Lidsdale; County – Cook  
Land District –Lithgow; Village of Rydal  
Local Government Area – Lithgow City Council*

That part of the Crown Public road known as Hampton Road as denoted by blue shading in the diagram below.





**SCHEDULE 7**

*Parish – Lett; County – Cook*

*Land District –Lithgow; Village of Hartley*

*Local Government Area – Lithgow City Council*

That part of the Crown Public road known as Hartley Valley Road as denoted by blue shading in the diagram below.



## SCHEDULE 8

Roads Authority: Lithgow City Council

Council Ref: Leanne Kearney

File Ref: 18/04318#07; W599455

[n2018-3052]

---

### NOTIFICATION OF CLOSING OF A ROAD

In pursuance of section 37 of the *Roads Act 1993* and clause 19A of Schedule 7 to the *Crown Land Management Act 2016*, the road hereunder described is closed. The lands comprised therein cease to be public road and the rights of passage and access that previously existed in relation to the road are extinguished. Upon closing, title to the land, comprising the former public road, vests in the body specified in the Schedule hereunder.

The Hon Paul Toole, MP  
Minister for Lands and Forestry

#### DESCRIPTION

*Parish – Newcastle; County – Northumberland*

*Land District – Newcastle; LGA – Newcastle*

Road Closed: 1/1245828:

File No: 14/03883

#### SCHEDULE

On closing, the land within Lot 1/1245828 will remain vested in Newcastle City Council as operational land for purposes of the *Local Government Act 1993*.

Council Reference: 4556348

[n2018-3053]

---

### NOTIFICATION OF CLOSING OF A ROAD

In pursuance of the provisions of the *Roads Act 1993* and the savings and transitional provisions set out in clause 19A and 44 of Schedule 7 to the *Crown Land Management Act 2016*, which provide the Minister for Lands with the power to close council roads under the provisions of the *Roads Act 1993* as in force immediately before the amendments had effect the road hereunder described is closed and the lands comprised therein cease to be public road and the rights of passage and access that previously existed in relation to the road is extinguished. Upon closing, title to the land, comprising the former public road, vests in the body specified in the Schedule hereunder.

The Hon Paul Toole, MP  
Minister for Lands and Forestry

#### DESCRIPTION

*Parish – Saltwater; County – Pottinger*

*Land District – Gunnedah; LGA – Warrumbungle*

Road Closed: Lots 1 & 2 DP 1243476

File No: 08/0589

#### SCHEDULE

On closing, the land within Lots 1 & 2 DP 1243476 will remain vested or will become vested in the State of New South Wales as Crown land.

[n2018-3054]

---

### NOTIFICATION OF CLOSING OF A ROAD

In pursuance of section 37 of the *Roads Act 1993* and clause 19A of Schedule 7 to the *Crown Land Management Act 2016*, the road hereunder described is closed. The lands comprised therein cease to be public road and the rights of passage and access that previously existed in relation to the road are extinguished. Upon closing, title to the land, comprising the former public road, vests in the body specified in the Schedule hereunder.

The Hon Paul Toole, MP  
Minister for Lands and Forestry

**DESCRIPTION**

*Parish – Breelong; County – Gowen  
Land District – Coonamble; LGA – Gilgandra*

Road Closed: Lot 1 DP1245054

File No: 17/04384:JT

**SCHEDULE**

On closing, the land within Lot 1 DP1245054 will become vested in The State of New South Wales as Crown land.

[n2018-3055]

---

**ROADS ACT 1993**

**ORDER**

Transfer of a Crown Road to a Council

IN pursuance of the provisions of Section 152(i), *Roads Act 1993*, the Crown roads specified in Column 1 will be transferred to the Roads Authority specified in Column 2, hereunder, as from the date of publication of this notice and as from that date, the roads specified in Column 1 cease to be Crown roads.

The Hon Paul Toole, MP  
Minister for Lands and Forestry

<b>Column 1</b>	<b>Column 2</b>
Crown public road on north-east boundary Lot 182 DP 44782 Parish Yamba County Clarence at Yamba	Clarence Valley Council

Crown Lands reference: W599487-18/06832

Council reference: 2183883

[n2018-3056]

---

**NOTIFICATION OF CLOSING OF A ROAD**

In pursuance of section 37 of the *Roads Act 1993* and clause 19A of Schedule 7 to the *Crown Land Management Act 2016*, the road hereunder described is closed. The lands comprised therein cease to be public road and the rights of passage and access that previously existed in relation to the road are extinguished. Upon closing, title to the land, comprising the former public road, vests in the body specified in the Schedule hereunder.

The Hon Paul Toole, MP  
Minister for Lands and Forestry

**DESCRIPTION**

*Parish – Narrabeen; County – Cumberland  
Land District – Metropolitan; LGA – Northern Beaches*

Road Closed: Lot 106 DP1242209

File No: 11/02885

**SCHEDULE**

On closing, the land within Lot 106 DP1242209 will remain vested in Northern Beaches Council as operational land for purposes of the *Local Government Act 1993*.

Council Reference: C000830/02

[n2018-3057]

---

**NOTIFICATION OF CLOSING OF A ROAD**

In pursuance of section 37 of the *Roads Act 1993* and clause 19A of Schedule 7 to the *Crown Land Management Act 2016*, the road hereunder described is closed. The lands comprised therein cease to be public road and the rights of passage and access that previously existed in relation to the road are extinguished. Upon closing, title to the land, comprising the former public road, vests in the body specified in the Schedule hereunder.

The Hon Paul Toole, MP  
Minister for Lands and Forestry

**DESCRIPTION**

*Parish – Graham; County – Bathurst  
Land District – Orange; LGA – Blayney*

Road Closed: 10/1246316

File No: 17/11512

**SCHEDULE**

On closing, the land within Lot/s 10/1246316 will remain vested in Blayney Shire Council as operational land for purposes of the *Local Government Act 1993*.

Council Reference: RD.RC.11

[n2018-3058]

**ROADS ACT 1993**

**ORDER**

Transfer of a Crown Road to a Council

IN pursuance of the provisions of Section 152(i), *Roads Act 1993*, the Crown roads specified in Column 1 will be transferred to the Roads Authority specified in Column 2, hereunder, as from the date of publication of this notice and as from that date, the roads specified in Column 1 cease to be Crown roads.

The Hon Paul Toole, MP  
Minister for Lands and Forestry

Column 1	Column 2
Crown public road north Lot 23 DP 860153, Crown Road, Lot 2 DP 530380, Lot 1 DP 771838, Lot 7 DP 787504, Lot 8 DP 787504, Lot 3 DP 593030, Lot 20 DP 1211429 and east Lot 20 DP 1211429 and north Lot 21 DP 1211429 and Council public road Parish Condong County Rous at Reserve Creek.	Tweed Shire Council



Crown Lands reference: W598654-18/06024

Council reference: Kielvale/Clothiers Creek/Reserve Creek

[n2018-3059]

---

**NOTIFICATION OF CLOSING OF A ROAD**

In pursuance of section 37 of the *Roads Act 1993* and clause 19A of Schedule 7 to the *Crown Land Management Act 2016*, the road hereunder described is closed. The lands comprised therein cease to be public road and the rights of passage and access that previously existed in relation to the road are extinguished. Upon closing, title to the land, comprising the former public road, vests in the body specified in the Schedule hereunder.

The Hon Paul Toole, MP  
Minister for Lands and Forestry

**DESCRIPTION**

*Parish – Field of Mars; County – Cumberland*  
*Land District – Metropolitan; LGA – City of Parramatta*

Road Closed: 1-4 DP 1241782:

File No: 15/02592

**SCHEDULE**

On closing, the land within Lots 1-4 DP 1241782 will remain vested in City of Parramatta as operational land for purposes of the *Local Government Act 1993*.

Council Reference: F2014/01962

[n2018-3060]

---

**NOTIFICATION OF CLOSING OF A ROAD**

In pursuance of section 37 of the *Roads Act 1993* and clause 19A of Schedule 7 to the *Crown Land Management Act 2016*, the road hereunder described is closed. The lands comprised therein cease to be public road and the rights of passage and access that previously existed in relation to the road are extinguished. Upon closing, title to the land, comprising the former public road, vests in the body specified in the Schedule hereunder.

The Hon Paul Toole, MP  
Minister for Lands and Forestry

**DESCRIPTION**

*Parish – Gunning; County – King*  
*Land District – Gunning; LGA – Upper Lachlan Shire*

Road Closed: Lot 11 DP837406

File No: 17/10888

**SCHEDULE**

On closing, the land within Lot 11 DP837406 will remain vested in Upper Lachlan Shire Council as operational land for purposes of the *Local Government Act 1993*.

In accordance with Section 44 of the *Roads Act 1993*, the Crown consents to the land in Lot 11 DP 837406 being vested in Upper Lachlan Shire Council as operational land, to be given by the Council as compensation for other land acquired by the Council for the purpose of the Roads Act.

Council Reference: F13/252-07

[n2018-3061]

---

**NOTIFICATION OF CLOSING OF A ROAD**

In pursuance of section 37 of the *Roads Act 1993* and clause 19A of Schedule 7 to the *Crown Land Management Act 2016*, the road hereunder described is closed. The lands comprised therein cease to be public road and the rights of passage and access that previously existed in relation to the road are extinguished. Upon closing, title to the land, comprising the former public road, vests in the body specified in the Schedule hereunder.

The Hon Paul Toole, MP  
Minister for Lands and Forestry

**DESCRIPTION**

*Parish – St Luke; County – Cumberland  
Land District – Metropolitan; LGA – Fairfield*

Road Closed: Lots 101 & 102 DP1235143

File No: 16/04131

**SCHEDULE**

On closing, the land within Lots 101 & 102 DP1235143 will remain vested in Fairfield City Council as operational land for purposes of the *Local Government Act 1993*.

Council Reference: 15/12645

[n2018-3062]

**ROADS ACT 1993**

**ORDER**

Transfer of Crown Road to a Council

In pursuance of the provisions of Section 152I of the *Roads Act 1993*, the Crown road specified in Schedule 1 is transferred to the roads authority specified in Schedule 2 hereunder as from the date of publication of this notice and as from that date the road specified in Schedule 1 ceases to be a Crown road.

The Hon Paul Toole, MP  
Minister for Lands and Forestry

**SCHEDULE 1**

Parish: Bunal

County: Arrawatta

Land District: Inverell

LGA: Inverell Shire

DESCRIPTION: Parish of Bunal, County of Arrawatta: Crown public road east of Lot 26 DP750078.  
as shown on diagram below.

**SCHEDULE 2**

Roads Authority: INVERELL SHIRE COUNCIL

DoI Ref: 18/04373#20



[n2018-3063]

**ROADS ACT 1993**

**ORDER**

**Transfer of Crown Road to a Council**

In pursuance of the provisions of Section 152I of the *Roads Act 1993*, the Crown road specified in Schedule 1 is transferred to the roads authority specified in Schedule 2 hereunder as from the date of publication of this notice and as from that date the road specified in Schedule 1 ceases to be a Crown road.

The Hon Paul Toole, MP  
Minister for Lands and Forestry

**SCHEDULE 1**

Parish: Redbank

County: Arrawatta

Land District: Inverell

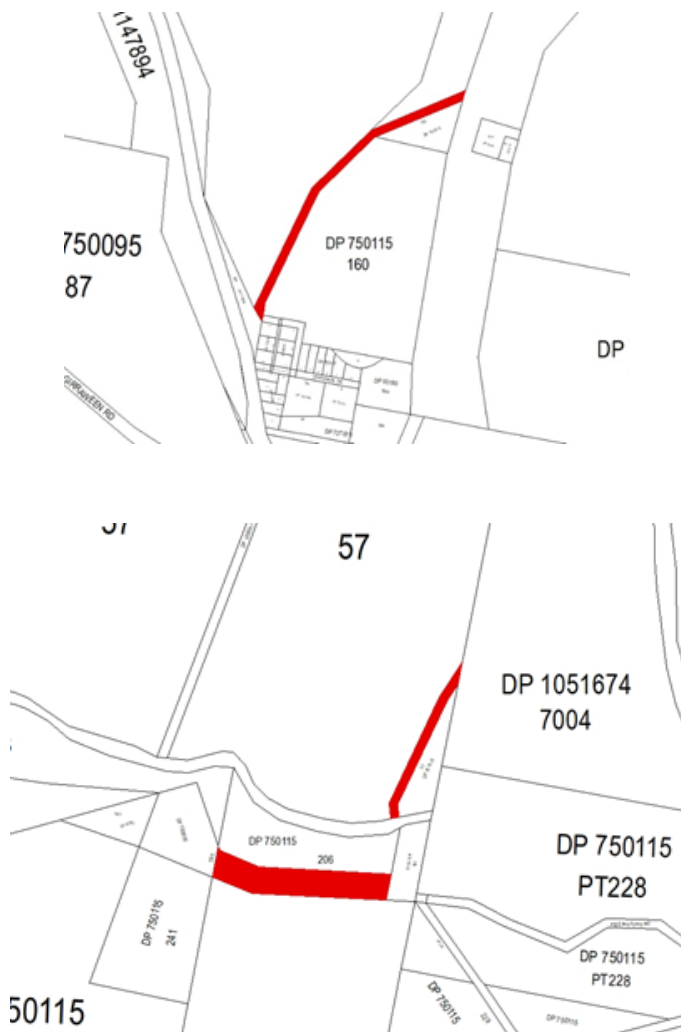
LGA: Inverell Shire

DESCRIPTION: Parish of Redbank, County of Arrawatta: Crown public road north of Lots 160 and 163 DP 750115. Crown public road south of Lot 206 DP 750115 and within Lot 57 DP 750115, as shown on diagrams below.

**SCHEDULE 2**

Roads Authority: INVERELL SHIRE COUNCIL

DoI Ref: 18/04373#19



**ROADS ACT 1993**

**ORDER**

Transfer of Crown Road to a Council

In pursuance of the provisions of Section 152I of the *Roads Act 1993*, the Crown road specified in Schedule 1 is transferred to the roads authority specified in Schedule 2 hereunder as from the date of publication of this notice and as from that date the road specified in Schedule 1 ceases to be a Crown road.

The Hon Paul Toole, MP  
Minister for Lands and Forestry

**SCHEDULE 1**

Parish: Hetherington and Bonshaw

County: Arrawatta

Land District: Inverell

LGA: Inverell

DESCRIPTION: Crown public road known as Atholwood Road traversing Lot 15 DP 750098, Lot 36 DP 750073, Lot 15 DP 750073, Lot 37 DP 750073, Lot 38 DP 750073 as shown on diagram below.

**SCHEDULE 2**

Roads Authority: Inverell Shire Council

DoI Ref: 18/04373



[n2018-3065]

**ROADS ACT 1993**

**ORDER**

Transfer of Crown Road to a Council

In pursuance of the provisions of Section 152I of the *Roads Act 1993*, the Crown road specified in Schedule 1 is transferred to the roads authority specified in Schedule 2 hereunder as from the date of publication of this notice and as from that date the road specified in Schedule 1 ceases to be a Crown road.

The Hon Paul Toole, MP  
Minister for Lands and Forestry

**SCHEDULE 1**

Parish: Graman

County: Arrawatta

Land District: Warialda

LGA: Inverell



DESCRIPTION: Crown road known as Glenesk Road located east of Lot 126 DP 751107, west of Lot 108 DP 750095 and traversing Lot 85 DP 750095. Crown road known as Mastermans Road located north of Lot 85 DP750095, Lot C DP 325341, Lot 1 DP 396668 and Lot 1 DP 1091359 as shown on diagram below.

**SCHEDULE 2**

Roads Authority: Inverell Shire Council

DoI Ref:18/04373



[n2018-3066]

**ROADS ACT 1993  
ORDER**

Transfer of a Crown Road to a Council

IN pursuance of the provisions of Section 152(i), *Roads Act 1993*, the Crown roads specified in Column 1 will be transferred to the Roads Authority specified in Column 2, hereunder, as from the date of publication of this notice and as from that date, the roads specified in Column 1 cease to be Crown roads.

The Hon Paul Toole, MP  
Minister for Lands and Forestry

Column 1	Column 2
Crown public road separating Lot 1-4 DP 255757, Council public road and Lots 25-27 DP 733473 from Lot 99 DP 823635 Parish Nanegai County Clarence at Iluka.	Clarence Valley Council



Crown Lands reference: W599585 -18/06863

Council reference: minute 14.087/15

[n2018-3067]

**NOTICE –  
CROWN LAND TO BE USED OR OCCUPIED FOR OTHER PURPOSE UNDER S 2.18(2)(b)**

Pursuant to section 2.18(2)(b) of the *Crown Land Management Act 2016*, the Crown land specified in Column 2 of the following Schedule is proposed to be used or occupied under a relevant interest granted for the purpose(s) specified in Column 1 of the following Schedule.

The Hon Paul Toole, MP  
Minister for Lands and Forestry

**Schedule**

Column 1	Column 2
grazing (relevant interest – Licence 581106)	Reserve No. 65457 Public Purpose: public recreation Notified: 6 September 1935 File Reference: 11/05206

**Schedule**

Column 1	Column 2
grazing (relevant interest – Licence 581106)	Reserve No. 755442 Public Purpose: future public requirements Notified: 29 June 2007 File Reference: 11/05206

**Schedule**

Column 1	Column 2
grazing (relevant interest – Licence 581106)	Reserve No. 131 Public Purpose: trigonometrical purposes Notified: 18 September 1882 File Reference: 11/05206

**Schedule**

Column 1	Column 2
communication facilities (relevant interest – Licence 599406)	Reserve No. 36470 Public Purpose: trigonometrical purposes Notified: 17 October 1903 File Reference: 08/6163

**Schedule**

Column 1	Column 2
boating facility/activity (relevant interest – Licence 588165)	Reserve No. 91016 Public Purpose: site for public buildings Notified: 20 January 1978 File Reference: 17/08375
building (relevant interest – Licence 588165)	
sliprails (relevant interest – Licence 588165)	
storage shed (relevant interest – Licence 588165)	
car park (relevant interest – Licence 588165)	

## Schedule

Column 1	Column 2
access (relevant interest – Licence 589029)	Reserve No. 91664 Public Purpose: future public requirements Notified: 21 December 1979 File Reference: 17/09157
grazing (relevant interest – Licence 589029)	

## Schedule

Column 1	Column 2
pump (relevant interest – Licence 597594)	Reserve No. 84334 Public Purpose: generally Notified: 22 March 1963 File Reference: 18/04962
pipeline (relevant interest – Licence 597594)	

## Schedule

Column 1	Column 2
berthing area (relevant interest - Licence 579003)	Reserve No. 56146 Public Purpose: generally Notified: 11 May 1923 File Reference: 17/01102
jetty (relevant interest - Licence 579003)	
mooring poles (relevant interest - Licence 579003)	
reclamation (relevant interest - Licence 579003)	
slipway (relevant interest - Licence 579003)	
boatshed (relevant interest - Licence 570684)	
concrete ramp (relevant interest - Licence 570684)	
reclamation (relevant interest - Licence 570684)	
jetty (relevant interest - Licence 586560)	
piles (relevant interest - Licence 586560)	
ramp (relevant interest - Licence 586560)	
reclamation (relevant interest - Licence 586560)	
seawall (relevant interest - Licence 586560)	
boatshed (relevant interest - Licence 546783)	
deck (relevant interest - Licence 546783)	

Column 1	Column 2
jetty (relevant interest - Licence 546783)  ramp (relevant interest - Licence 546783)  reclamation (relevant interest - Licence 546783)  steps (relevant interest - Licence 546783)  jetty (relevant interest - Licence 591820)  reclamation (relevant interest - Licence 591820)  fish cleaning sink (relevant interest - Licence 568814)  jetty (relevant interest - Licence 568814)  landing/platform (relevant interest - Licence 568814)  wet area (relevant interest - Licence 568814)	

## Schedule

Column 1	Column 2
pipeline (relevant interest - Licence 597594) pump (relevant interest - Licence 597594) berthing area (relevant interest - Licence 579003) jetty (relevant interest - Licence 579003) mooring poles (relevant interest - Licence 579003) reclamation (relevant interest - Licence 579003) slipway (relevant interest - Licence 579003) boatshed (relevant interest - Licence 570684) concrete ramp (relevant interest - Licence 570684) reclamation (relevant interest - Licence 570684)	Reserve No. 1011268 Public Purpose: future public requirements Notified: 3 February 2006 File Reference: 17/01102

Column 1	Column 2
jetty (relevant interest - Licence 586560)	
piles (relevant interest - Licence 586560)	
ramp (relevant interest - Licence 586560)	
reclamation (relevant interest - Licence 586560)	
seawall (relevant interest - Licence 586560)	
boatshed (relevant interest - Licence 546783)	
deck (relevant interest - Licence 546783)	
jetty (relevant interest - Licence 546783)	
ramp (relevant interest - Licence 546783)	
reclamation (relevant interest - Licence 546783)	
steps (relevant interest - Licence 546783)	
jetty (relevant interest - Licence 591820)	
reclamation (relevant interest - Licence 591820)	
fish cleaning sink (relevant interest - Licence 568814)	
jetty (relevant interest - Licence 568814)	
landing/platform (relevant interest - Licence 568814)	
wet area (relevant interest - Licence 568814)	

[n2018-3068]

### APPOINTMENT OF STATUTORY LAND MANAGER BOARD MEMBERS

Pursuant to clause 4(1) of Schedule 5 to the *Crown Land Management Act 2016*, the persons specified in Column 1 of the Schedule hereunder are appointed, for the terms of office specified in that Column, as board members for the statutory land manager specified opposite in Column 2, which has been appointed as Crown land manager of the land referred to in Column 3 of the Schedule.

It is a condition of the appointment that the board member must comply with the Department of Industry *Crown reserve code of conduct: For non-council Crown land managers and commons trusts* (as may be amended or replaced from time to time).

The Hon Paul Toole, MP  
Minister for Lands and Forestry

#### Schedule

Column 1	Column 2	Column 3
David Frederick Simmons (new member) Helen Quade (new member)  For a term commencing the date of this notice and expiring 22 January 2021.	Trundle Showground Land Manager	Dedication No. 590139  Public Purpose: showground Notified: 16 January 1931  File Reference: OE80R280-004

[n2018-3069]

### APPOINTMENT OF STATUTORY LAND MANAGER BOARD MEMBERS

Pursuant to clause 4(1) of Schedule 5 to the *Crown Land Management Act 2016*, the persons specified in Column 1 of the Schedule hereunder are appointed, for the terms of office specified in that Column, as board members for the statutory land manager specified opposite in Column 2, which has been appointed as Crown land manager of the land referred to in Column 3 of the Schedule.

It is a condition of the appointment that the board member must comply with the Department of Industry *Crown reserve code of conduct: For non-council Crown land managers and commons trusts* (as may be amended or replaced from time to time).

The Hon Paul Toole, MP  
Minister for Lands and Forestry

#### Schedule

Column 1	Column 2	Column 3
Rosemary Gwenda Joseph(new member)  For a term commencing the date of this notice and expiring 22 March 2023.	Bentley Public Hall Reserve Land Manager	Reserve No. 82429 Public Purpose: public hall Notified: 18 March 1960  File Reference: GF81R375-002

[n2018-3070]

### APPOINTMENT OF CROWN LAND MANAGER

Pursuant to clause 3.3 of Part 3 to the *Crown Land Management Act 2016*, the persons specified in Column 1 of the Schedule hereunder are appointed, for the terms of office specified in that Column, as Crown land manager of the land referred to in Column 2 of the Schedule.

It is a condition of the appointment that the employees, contractors, volunteers and board members of the appointed organisation specified in Column 1 must comply with the Department of Industry *Crown reserve code of conduct: for non-council Crown land managers and commons trusts* (as may be amended or replaced from time to time) when performing duties as Crown land manager.

The Hon Paul Toole, MP  
Minister for Lands and Forestry

### Schedule

Column 1	Column 2
Pambula Wetlands And Heritage Reserve Land Manager INC9878497  For a term commencing the date of this notice and expiring 13 September 2023	Reserve No. 1004108 Public Purpose: public recreation and coastal environmental protection Notified: 4 October 2002  File Reference: NA03R4

[n2018-3071]

### APPOINTMENT OF STATUTORY LAND MANAGER BOARD MEMBERS

Pursuant to clause 4(1) of Schedule 5 to the *Crown Land Management Act 2016*, the persons specified in Column 1 of the Schedule hereunder are appointed, for the terms of office specified in that Column, as board members for the statutory land manager specified opposite in Column 2, which has been appointed as Crown land manager of the land referred to in Column 3 of the Schedule.

It is a condition of the appointment that the board member must comply with the Department of Industry *Crown reserve code of conduct: For non-council Crown land managers and commons trusts* (as may be amended or replaced from time to time).

The Hon Paul Toole, MP  
Minister for Lands and Forestry

### Schedule

Column 1	Column 2	Column 3
Martin William Asmus (new member) Matthew Ian McLellan (new member)  For a term commencing the date of this notice and expiring 13 August 2020.	Narrandera Pisciculture Reserve Land Manager	Reserve No. 81230 Public Purpose: pisciculture Notified: 14 November 1958  File Reference: GH89R34

[n2018-3072]

### ALTERATION OF CORPORATE NAME OF RESERVE TRUST

Pursuant to section 92(3) of the *Crown Lands Act 1989*, the corporate name of the reserve trust for the reserve specified in Column 1 is altered to the corporate name specified in Column 2.

The Hon Paul Toole, MP  
Minister for Lands and Forestry

### Schedule

Column 1	Column 2
Reserve No. 90325 Public Purpose: Public Recreation Notified: 26 October 1973  File Reference: 13/09745	Mungindi Golf Course Recreation Reserve Trust

[n2018-3073]

### APPOINTMENT OF STATUTORY LAND MANAGER BOARD MEMBERS

Pursuant to clause 4(1) of Schedule 5 to the *Crown Land Management Act 2016*, the persons specified in Column 1 of the Schedule hereunder are appointed, for the terms of office specified in that Column, as board members for the statutory land manager specified opposite in Column 2, which has been appointed as Crown land manager of the land referred to in Column 3 of the Schedule.

It is a condition of the appointment that the board member must comply with the Department of Industry *Crown reserve code of conduct: For non-council Crown land managers and commons trusts* (as may be amended or replaced from time to time).

The Hon Paul Toole, MP  
 Minister for Lands and Forestry

**Schedule**

<b>Column 1</b>	<b>Column 2</b>	<b>Column 3</b>
Raymond Clifford Ryan (re-appointment)  For a term commencing the date of this notice and expiring 29 August 2023.	Tantawanglo Recreation Reserve Land Manager	Dedication No. 580059 Public Purpose: public recreation  Notified: 14 March 1881  File Reference: NA80R40

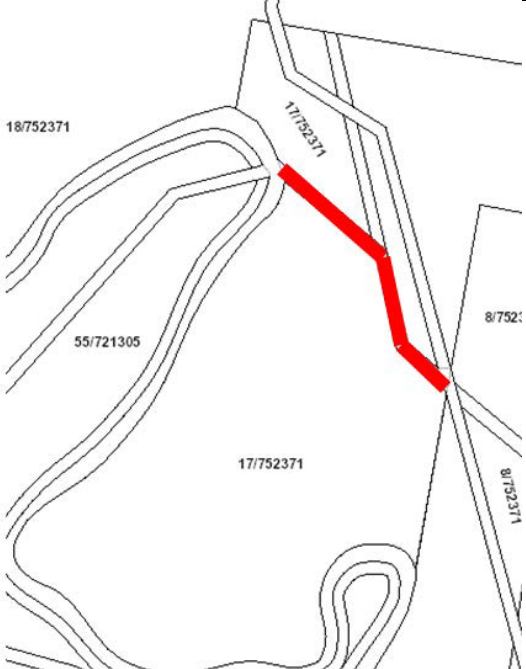
[n2018-3074]

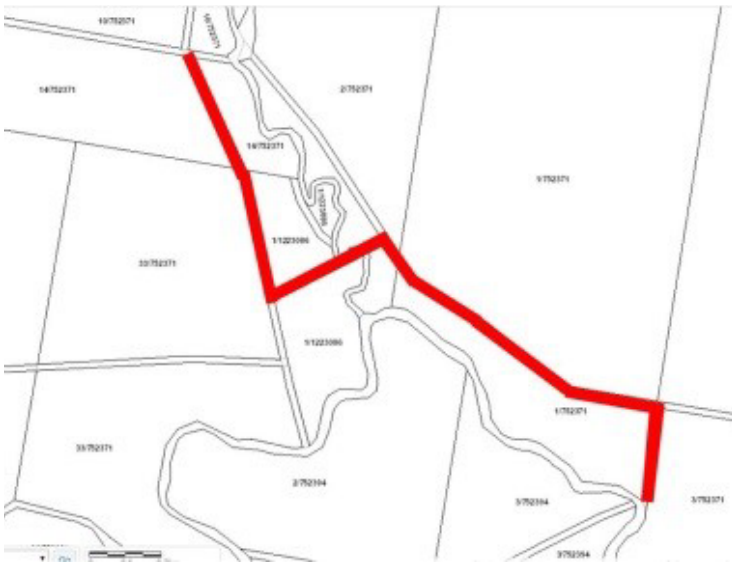
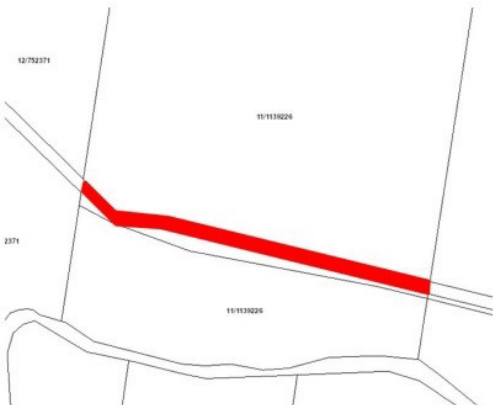


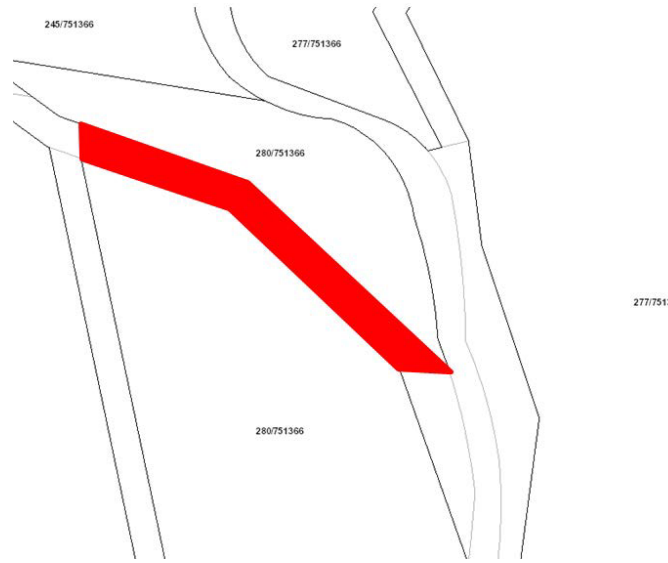

**ROADS ACT 1993  
ORDER  
Transfer of a Crown Road to a Council**

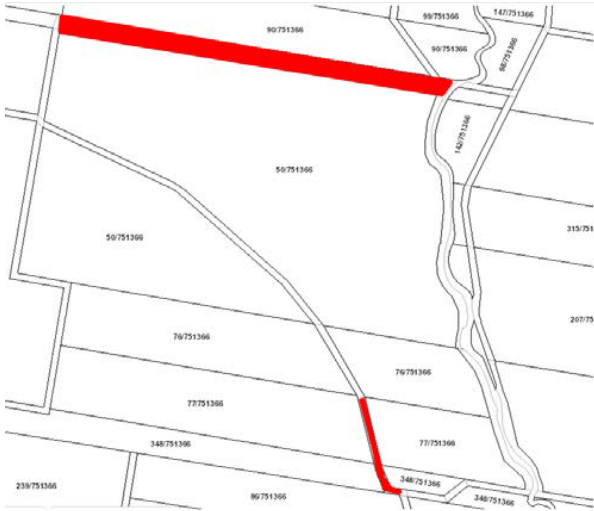
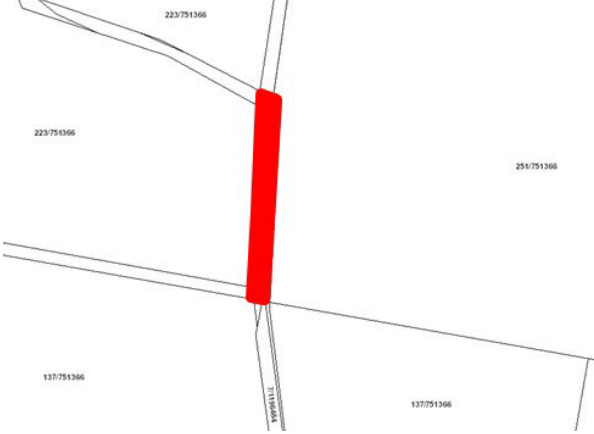
IN pursuance of the provisions of Section 152(i), Roads Act 1993, the Crown roads specified in Column 1 will be transferred to the Roads Authority specified in Column 2, hereunder, as from the date of publication of this notice and as from that date, the roads specified in Column 1 cease to be Crown roads.

The Hon Paul Toole, MP  
Minister for Lands and Forestry

Column 1	Column 2
<p>Barrys Ridge Road comprising Crown public road north Lot 88 DP 751365 Parish Coldstream County Clarence at Pillar Valley. Councils ref: Map 5 Coldstream Lands ref: 18/02532 – W595508</p>	<p>Clarence Valley Council</p>
<div style="text-align: center;">  </div> <p>Deadman Creek Road comprising Crown public road within Lot 17 DP 752371 as shown by red colour Parish Coongar County Drake at Coongbar. Councils ref: Map 1 Coongbar Lands ref: 18/02532 – W10595508</p>	<p>Clarence Valley Council</p>

 <p>Coongbar Road comprising Crown road within Lot 14 DP 752371, then north separating Lot 1 DP 1223086 from Lot 33 DP 752371 to Crown public road only then east through lot 1 DP 1223086 across Gerrards Creek within Lot 2 DP 752371; continuing through lot 1 DP 752371 and east Lot 1 DP 752371 as shown by red colour Parish Rodham County Drake at Coongbar Councils ref: Map 2 Coongbar Lands ref: 18/02532 – W595508</p>	<p>Clarence Valley Council</p>
 <p>Coongbar Road comprising Crown public road from eastern boundary Lot 12 DP 752371 to western boundary Lot 2 DP 1222155 as shown by red colour Parish Coongbar County Drake at Coongbar. Councils ref: Map 3 Coongbar Lands ref: 18/02532 – W595508</p>	<p>Clarence Valley Council</p>

 <p>Punchbowl Road comprising Crown road public within Lot 280 DP 751366 as shown by red colour Parish Copmanhurst County Clarence at Punchbowl. Councils ref: Map 1 Copmanhurst Lands ref: 18/02532 – W595508</p>	<p>Clarence Valley Council</p>
 <p>Stockyard Creek Road comprising Crown public road east lot 259 DP 751366 and then south/ south- west to Crown public road within Lot 1 DP 1070578 as shown by red colour Parish Copmanhurst County Clarence at Stockyard Creek Councils ref: Map 2 Copmanhurst Lands ref: 18/02532 – W595508</p>	<p>Clarence Valley Council</p>

 <p>Smiths Creek Road comprising Crown public road south Lot 90 DP 751366 and Crown public road and Crown public road within Lot 77 DP 751366 and Crown public road within and south Lot 348 DP 751366 as shown by red colour Parish Copmanhurst County Clarence at Smiths Creek Councils ref: Map 3 Copmanhurst Land Ref 18/02532 – W595508</p>	<p>Clarence Valley Council</p>
 <p>Crown public between Lots 223 and 251 DP 751366 including intersections as shown by red colour Parish Copmanhurst County Clarence at Newbold. Councils ref: Map 4 Copmanhurst Land Ref 18/02532 – W595508</p>	<p>Clarence Valley Council</p>

[n2018-3075]

## Other Government Notices

---

---

### ANTI-DISCRIMINATION ACT 1977

#### EXEMPTION ORDER

Under the provisions of section 126 of the *Anti-Discrimination Act 1977* (NSW), an exemption is given from sections 25 and 51 of the *Anti-Discrimination Act 1977* (NSW) to BreastScreen NSW to recruit and employ female radiographers and nurse counsellors.

This exemption will remain in force for 10 years.

Dated this 6th day of September 2018

Elizabeth Wing  
Senior Manager, Operations  
Delegate of the President  
Anti-Discrimination Board of NSW

[n2018-3076]

---

### ANTI-DISCRIMINATION ACT 1977

#### EXEMPTION ORDER

Under the provisions of section 126 of the *Anti-Discrimination Act 1977* (NSW), an exemption is given from sections 25 and 51 of the *Anti-Discrimination Act 1977* (NSW) to **Patrick Stevedores Operations Pty Limited** to designate and recruit management cadetship positions for women only.

This exemption will remain in force for 3 years.

Dated this 5th day of September 2018

Elizabeth Wing  
Senior Manager, Operations  
Delegate of the President  
Anti-Discrimination Board of NSW

[n2018-3077]

---

### ANTI-DISCRIMINATION ACT 1977

#### EXEMPTION ORDER

Under the provisions of section 126 of the *Anti-Discrimination Act 1977* (NSW), an exemption is given from sections 8 and 51 of the *Anti-Discrimination Act 1977* (NSW) to **Westpac Banking Corporation** to designate and recruit up to 50 positions per year for Aboriginal and Torres Strait Islander persons only.

This exemption will remain in force for 5 years.

Dated this 5th day of September 2018

Elizabeth Wing  
Senior Manager, Operations  
Delegate of the President  
Anti-Discrimination Board of NSW

[n2018-3078]

---

### ANTI-DISCRIMINATION ACT 1977

#### EXEMPTION ORDER

Under the provisions of section 126 of the *Anti-Discrimination Act 1977* (NSW), an exemption is given from sections 8, 25 and 51 of the *Anti-Discrimination Act 1977* (NSW) to the **University of Sydney** to conduct targeted recruitment programs for Aboriginal and Torres Strait Islander persons and for Women.

This exemption will remain in force for 3 years.

Dated this 5th day of September 2018

Elizabeth Wing  
Senior Manager, Operations

**ANTI-DISCRIMINATION ACT 1977**

**EXEMPTION ORDER**

- A. Under the provisions of section 126 of the *Anti-Discrimination Act 1977* (NSW), but for the purposes only of meeting the Applicant's legal obligations pursuant to:
- Manufacturing Licence Agreements;
  - Technical Assistance Agreements;
  - Proprietary Information Agreements; and/or
  - Export licences granted by the US Department of Commerce and/or US State Department;
- together with the United States International Traffic in Arms Regulations (**ITAR**) and Export Administration Regulations (**EAR**), as amended from time to time, (together, **the US Regulations**), the Applicant is granted an exemption from the provisions of sections 8, 10 and 51 *Anti-Discrimination Act 1977* to the extent necessary to permit the Applicant to do the following:
- a) ask present and future employees, contractors and contract workers to disclose their full names;
  - b) ask present and future employees, contractors and contract workers to declare their exact citizenship (including any dual citizenship) and their country of birth;
  - c) require present and future employees, contractors and contract workers to produce a photocopy of their passport(s);
  - d) require present and future employees, contractors and contract workers involved in projects which use ITAR Controlled Material, to notify the Applicant of any change to their citizenship or residency status, to the best of their knowledge and belief;
  - e) restrict access, by means of transfer if necessary, to controlled technology to particular members of the Applicant's workforce, based on their citizenship or country of birth;
  - f) reject applications from prospective employees, contractors and contract workers for positions related to projects which use ITAR Controlled Material, based on the prospective employee, contractor or contract worker's:
    - i. citizenship, as declared;
    - ii. country of birth; or
    - iii. substantive contacts, where such contacts objectively create an unacceptable risk of diversion of ITAR Controlled Material or technology;
- but not on the basis of the prospective employee, contractor or contract worker's descent, or ethnic or ethno-religious or national origin;
- g) advertise controlled positions with the Applicant as being subject to the Exemption Order;
  - h) record and maintain a register of those employees, contractors and contract workers that are permitted to access ITAR Controlled Material or work on controlled projects due to citizenship, or country of birth status. Access to the register to be limited to only those employees, contractors, contract workers and agents of the Applicant with a need to know;
  - i) ask present and future employees, contractors and contract workers to execute a non-disclosure agreement in accordance with the license or technical assistance agreement required by the Department of State, United States of America, in the event they are authorised to have access to ITAR Controlled Material;
  - j) ask present and future employees, contractors and contract workers to disclose their substantive contacts with individuals from restricted or prohibited countries listed in the ITAR; and
  - k) restrict access, by means of transfer if necessary, to controlled technology to particular members of the Applicant's workforce, based on their substantive contacts, where such contacts objectively create an unacceptable risk of diversion of ITAR Controlled Material or technology; and
  - l) record and maintain a register of those employees, contractors and contract workers that are permitted to access ITAR Controlled Material or work on controlled projects due to substantive contacts. Access to the register to be limited to only those employees, contractors, contract workers and agents of the Applicant with a need to know.

- B. This Exemption Order does not extend to any other identification, collection, storage or use of information in relation to any employee in respect of that employee's race, colour, nationality, descent or ethnic, ethno-religious or national origin. Except to the extent expressly provided for herein, this Exemption Order does not excuse, or purport to excuse, the Applicant from complying with its obligations pursuant to the *Anti-Discrimination Act 1977* (NSW) or any other legislation or at common law.
- C. The Applicant is required, prior to taking any action permitted by this Exemption Order, to provide all employees, contractors and contract workers, and prospective employees, contractors and contract workers with:
- i. express notice that they may be adversely affected by this exemption if they are not an Australian citizen or if they hold dual citizenship;
  - ii. a reasonable explanation in plain English of the nature of any adverse effects of such action to them; and
  - iii. information (at the time of recruitment in the case of prospective employees, contractors or contract workers) about how they can apply for Australian citizenship.
- D. In addition to the above conditions the Applicant is required to:
1. produce comprehensive anti-discrimination policies governing all aspects of the work and workforce, including management, and with particular regard to race discrimination, vilification and harassment and victimisation;
  2. establish concise and comprehensive dispute resolution and grievance procedures to receive, investigate and resolve discrimination complaints and grievances and, in particular, those relating to race discrimination, vilification and harassment and victimisation;
  3. implement training programs, including at induction, to ensure that all members of the Applicant's workforce, including management, are fully informed of their rights and obligations under such policies and procedures, particularly with regard to issues of race discrimination, vilification, harassment and victimisation;
  4. ensure that all members of the workforce, including management, receive regular education and training in issues of discrimination, particularly race discrimination, vilification, harassment and victimisation;
  5. take steps to fully inform the workforce, including management, of their rights under the *Anti-Discrimination Act 1977* (NSW) and, in particular, but not limited to, the complaints procedure under the *Anti-Discrimination Act 1977* (NSW) and to ensure that all members of the workforce, including management, are aware of the rights of aggrieved persons to take their complaints to the Anti-Discrimination Board and through the New South Wales Civil and Administrative Tribunal;
  6. take steps to fully inform the workforce, including management, of the requirements of, and their rights and obligations under, the *Racial Discrimination Act 1975* (Cth);
  7. notify the Board if the discriminatory terms and provisions of the relevant US legislation and/or Regulations are repealed or become inoperative, so that this Exemption Order may be revoked or amended.
- E. The Applicant is required to advise the Anti-Discrimination Board, every six months from the date of this Exemption Order, over the period specified in this Order, of:
1. The steps they have taken to comply with all the above conditions, including:
    - a) the number of job applicants rejected for ITAR purposes, including those subsequently appointed to other roles within each reporting period;
    - b) the number of employees retrenched or redeployed due to ITAR requirements and any steps taken to minimise retrenchment or redeployment, and any steps taken generally to mitigate the impact of the Applicant's responsibility under ITAR on the deployment of its workforce within each reporting period;
    - c) the number of vacancies advertised within each reporting period, including the number of such vacancies where candidates were required to satisfy ITAR related requirements.
  2. The implementation and compliance generally with the terms of this Exemption Order.
- F. The Applicant is required to take all reasonable steps to ensure that any employees adversely affected by this Exemption Order, retain employment with the Applicant, and do not suffer a reduction in wages, salary or opportunity for advancement.

If the Applicant, in order to enable it to comply with the US Regulations or related contractual obligations associated with the US Regulations, moves a member of the workforce from one project to another, the



Applicant must take reasonable steps both to explain to that person why the transfer has occurred and to avoid any race-based hostility that might result from the transfer.

Where prospective employees adversely affected by this Exemption Order would otherwise have been acceptable to the Applicant as employees, the Applicant is required to consider and, if feasible, implement reasonable and practicable alternatives to rejection, such as employment in other work or obtaining the necessary approvals under the US Regulations.

In this Exemption Order:

- the expression "the Applicant" means Fujitsu Australia Limited; and
- the expression "ITAR Controlled Material" means controlled defence articles, technical data and defence services which are the subject of export controls under the US Regulations.

This Exemption is granted for a period of 5 years.

Dated this 5th day of September 2018

Elizabeth Wing  
Senior Manager, Operations  
Delegate of the President  
Anti-Discrimination Board of NSW

[n2018-3080]

### ASSOCIATIONS INCORPORATION ACT 2009

Cancellation of incorporation pursuant to section 74

TAKE NOTICE that the incorporation of the following associations is cancelled by this notice pursuant to section 74 of the *Associations Incorporation Act 2009*.

CRONULLA SUTHERLAND AUSSI INCORPORATED	INC9881791
EMERGENCY SERVICES VOLUNTEERS & MEMBERS PARTY INCORPORATED	INC1600084
GERRINGONG AND DISTRICT SENIOR CITIZENS CLUB INCORPORATED	Y0812634
GWYDIR FAMILY HISTORY SOCIETY INC	Y1538421
ILLAWARRA PEDIGREE CAT FANCY INCORPORATED	y1831035
INTERNATIONAL RESEARCH SOCIETY OF CARING FOR THE EARTH-AUSTRALIA INCORPORATED	INC1500061
KAYAK & CANOE INCORPORATED	Y1791506
MINNIE WATER – WOOLI TENNIS CLUB INC	INC9882005
MORUYA SENIOR CITIZENS & PENSIONERS CLUB INC	Y1882110
NARRANDERA CHRISTIAN FELLOWSHIP INCORPORATED	INC9880921
NEW BUSINESS CHINA ASSOCIATION INCORPORATED	INC9894220
NSW MULTICULTURAL PERFORMANCE GROUP INCORPORATED	INC1600656
RAWDON ISLAND LANDCARE GROUP INCORPORATED	INC9891645
SUKARMA AUSTRALIA INCORPORATED	INC1400415
SUTHERLAND SHIRE CANCER SUPPORT GROUP INCORPORATED	INC1301438
YOUNGER ONSET DEMENTIA ASSOCIATION INCORPORATED	INC9893647

Cancellation is effective as at the date of gazettal.

Dated this 12 September 2018.

Robyne Lunney  
Delegate of the Commissioner  
NSW Fair Trading

[n2018-3081]



**ASSOCIATIONS INCORPORATION ACT 2009**

## Cancellation of Registration pursuant to Section 76

TAKE NOTICE that the registration of the following associations is cancelled by this notice pursuant to section 76 of the *Associations Incorporation Act 2009*.

ARTISTS FOR A BETTER EDUCATION INCORPORATED	INC9895906
AUSTRALIA SAMOA CHRISTIAN LIFE CENTRE (A.O.G.) INCORPORATED	INC9876315
CRACKIN' CANCER INCORPORATED	INC9893516
D.G.T. VISION INCORPORATED	INC9892576
DANONE NATIONS CUP – AUSTRALIA INCORPORATED	INC9895909
DEEPAVALI FESTIVAL COMMITTEE OF NSW INCORPORATED	INC9896357
GOLDEN GOAL COMMUNITY SPORTS INCORPORATED	INC9895903
LONG QUAN AUSTRALIA INCORPORATED	INC1800711
MONGOLIAN CULTURE AND HERITAGE CENTRE IN AUSTRALIA INCORPORATED	INC9895875
MOUNT SION CHRISTIAN FELLOWSHIP INCORPORATED	INC9895880
NATIONAL FAMILY COUNCIL OF AUSTRALIA INCORPORATED	INC9896193
NOWRA RODEO ASSOCIATION INCORPORATED	INC9895889
NSW/ACT INDIGENOUS AUSTRALIAN FOOTBALL ASSOCIATION INCORPORATED	INC9895790
PENRITH VALLEY MENS SHED INC	INC9895895
PRO-MUSIC ENTERTAINMENT INCORPORATED	INC9895867
SOUTHERN HIGHLANDS RATEPAYERS ASSOCIATION INCORPORATED	INC9878925
THE AUSTRALIAN SYRIAN AND LEBANESE LEGION ASSOCIATION INCORPORATED	INC9895873
THE HAY & DISTRICT PONY CLUB INCORPORATED	Y1965839
THE LEBANESE SYRIAN SOLIDARITY ASSOCIATION INC	INC9895883
TRELOAR CLAY TARGET CLUB INC	INC9889148
WOLLONGONG ISLAMIC SOCIETY INCORPORATED	Y1862510
WOMAN'S ISLAMIC ASSOCIATION INCORPORATED	INC9895878
WORLD MARK INCORPORATED	INC9895866
WYONG DISTRICT CRICKET CLUB INCORPORATED	Y1109205
YOORALLA YOUTH MINISTRIES AUSTRALIA INCORPORATED	Y2975731

Cancellation is effective as at the date of gazettal.

Dated this 12th day of September 2018.

Christine Gowland  
 Delegate of the Commissioner  
 NSW Fair Trading

[n2018-3082]

**DISTRICT COURT ACT 1973**

District Court of New South Wales

Direction

Pursuant to section 32 of the *District Court Act 1973*, I direct that the District Court shall sit in its civil jurisdiction at the place and time shown as follows:

Dubbo @ Orange	10.00am	15 October 2018 (1 week)
----------------	---------	--------------------------

Dated this 6th day of September 2018.

Justice D Price AM  
Chief Judge

[n2018-3083]

---

**DISTRICT COURT ACT 1973**

District Court of New South Wales

Direction

Pursuant to section 173 of the *District Court Act 1973*, I direct that the District Court shall sit in its criminal jurisdiction at the place and time shown as follows:

Broken Hill	10:00am	1 April 2019 (2 weeks)
Parkes	10:00am	22 April 2019 (2 weeks) <b>Sittings Cancelled</b>

Dated this 11th day of September 2018

Justice D Price AM  
Chief Judge

[n2018-3084]

---

**GEOGRAPHICAL NAMES ACT 1966**

PURSUANT to the provisions of Section 10 of the *Geographical Names Act 1966*, the Geographical Names Board has this day assigned the name listed hereunder as a geographical name.

**Millingaa Park** for a reserve in Farmborough Heights located on Waples Road, opposite Murrogun Crescent.

The position and extent for this feature is recorded and shown within the Geographical Names Register of New South Wales. This information can be accessed through the Board's website at [www.gnb.nsw.gov.au](http://www.gnb.nsw.gov.au)

NARELLE UNDERWOOD  
Chair  
Geographical Names Board  
PO Box 143  
BATHURST NSW 2795

[n2018-3085]

---

**LOCAL GOVERNMENT ACT 1993**

ORDER

The Independent Pricing and Regulatory Tribunal, delegate of the Minister for Local Government, pursuant to the delegation dated 6 September 2010, by this Order:

- (a) under section 506 of the *Local Government Act 1993* (NSW), specifies that the maximum percentage by which councils' general income (as defined under section 505(a) of the *Local Government Act 1993* (NSW)) for the year 1 July 2019 to 30 June 2020 may increase is 2.7%.
- (b) under section 508 (7) of the *Local Government Act 1993* (NSW), specifies that no limitation is to apply to the annual charges made by councils under section 507 of the *Local Government Act 1993* (NSW) for domestic waste management services for the year 1 July 2019 to 30 June 2020.

Dated this 11th day of September 2018.

Peter J. Boxall AO  
Chair  
The Independent Pricing and Regulatory Tribunal

[n2018-3086]

## SURVEYING AND SPATIAL INFORMATION ACT 2002

### Restoration of Name to the Register of Surveyors

PURSUANT to the provisions of the *Surveying and Spatial Information Act 2002*, Section 10A (3), the undermentioned Land Surveyors has been restored to the Register of Surveyors.

Name	Date of Original Registration	Removal Date	Restoration Date
BOTHAMLEY David Kenneth	10 April 1986	01 September 2018	06 September 2018
COLLINS Michael Gerard	15 September 1989	01 September 2018	06 September 2018
CROOKS Robert John	01 May 1970	01 September 2018	05 September 2018
FORD Andrew Peter	30 September 2003	01 September 2018	05 September 2018
GUTHREY Peter Lloyd	16 March 1988	01 September 2018	06 September 2018
HAY Jason Robert	01 July 2007	01 September 2018	06 September 2018
KEEN Jonathan Charles	13 March 1987	01 September 2018	05 September 2018

Narelle Underwood  
President

Shane Oates  
Registrar

[n2018-3087]

## TRANSPORT ADMINISTRATION ACT 1988

### LAND ACQUISITION (JUST TERMS COMPENSATION) ACT 1991

#### Notice of Compulsory Acquisition of Land in the Local Government Area of North Sydney

Sydney Metro by its delegate declares, with the approval of His Excellency the Governor, that the land described in the schedule below is acquired by compulsory process and remains subject to Strata Schemes 35644, 79612 and 81092 under the provisions of the *Land Acquisition (Just Terms Compensation) Act 1991* as authorised by section 38C of the *Transport Administration Act 1988* for the purposes of the *Transport Administration Act 1988*.

Tom Gellibrand  
A/Chief Executive  
Sydney Metro

#### SCHEDULE

All that piece of land situated in the Local Government Area of North Sydney, Parish of Willoughby and County of Cumberland, comprising the Common Property in the Strata Scheme based on Strata Plan SP35644 within the parcel shown in Strata Plan SP35644 (which incorporates the lots in Strata Plan 79612 and Strata Plan 81092), said to be in the ownership of The Owners – Strata Plan No. 35644 **but excluding from the acquisition:**

- Book 620 No 315 easement affecting the part of the land above described shown so burdened in the title diagram – also see Book 620 No 316;
- H198525 easement for stormwater drainage variable width;
- P864381 right of carriageway;
- DP792740 easement for overhanging gutter 0.14 wide appurtenant to the land above described;
- W397156 right of footway (limited in stratum);
- W397155 right of footway appurtenant to the land above described affecting the land shown in plan A with W397155;

- W397155 right of carriageway appurtenant to the land above described affecting the land shown in plan B with W397155;
- W397155 easement for overhanging eaves and gutter 1.05 and variable width appurtenant to the land above described affecting the land shown in plan C with W397155;
- W397155 easement for overhanging eaves and gutter 0.67 wide appurtenant to the land above described affecting the land shown in plan C with W397155;
- Lease X443859 to Alpha Distribution Ministerial Holding Corporation ABN 67 505 337 385 (pursuant to Change of Name AK971571) of Substation No 5475 as shown in plan with X443859 together with rights. Expires 31.12.2036;
- (Sub) Lease AK971351 to Blue Asset Partner Pty Ltd (ACN 615 217 493), ERIC Alpha Asset Corporation 1 Pty Ltd (ACN 612 974 044), ERIC Alpha Asset Corporation 2 Pty Ltd (ACN 612 975 023), ERIC Alpha Asset Corporation 3 Pty Ltd (ACN 612 975 032) and ERIC Alpha Asset Corporation 4 Pty Ltd (ACN 612 975 078);
- Mortgage of Lease AK971502 in respect of (Sub) Lease AK971351 to ANZ Fiduciary Services Pty Ltd ACN 100 709 493; and
- (Sub Sub) Lease AK971352 to Blue Op Partner Pty Ltd (ACN 615 217 500), ERIC Alpha Operator Corporation 1 Pty Ltd (ACN 612 975 096), ERIC Alpha Operator Corporation 2 Pty Ltd (ACN 612 975 121), ERIC Alpha Operator Corporation 3 Pty Ltd (ACN 612 975 185) and ERIC Alpha Operator Corporation 4 Pty Ltd (ACN 612 975 210).

All those pieces of land situated in the Local Government Area of North Sydney, Parish of Willoughby and County of Cumberland, comprising Lots 2 to 18 and 20 to 36 in Strata Plan 35644, being the whole of land in Folio Identifiers 2/SP35644, 3/SP35644, 4/SP35644, 5/SP35644, 6/SP35644, 7/SP35644, 8/SP35644, 9/SP35644, 10/SP35644, 11/SP35644, 12/SP35644, 13/SP35644, 14/SP35644, 15/SP35644, 16/SP35644, 17/SP35644, 18/SP35644, 20/SP35644, 21/SP35644, 22/SP35644, 23/SP35644, 24/SP35644, 25/SP35644, 26/SP35644, 27/SP35644, 28/SP35644, 29/SP35644, 30/SP35644, 31/SP35644, 32/SP35644, 33/SP35644, 34/SP35644, 35/SP35644 and, 36/SP35644, said to be in the ownership of Sydney Metro ABN 12 354 063 515.

All those pieces of land situated in the Local Government Area of North Sydney, Parish of Willoughby and County of Cumberland, comprising Lots 37 to 39 in Strata Plan 79612, being the whole of land in Folio Identifiers 37/SP79612, 38/SP79612 and 39/SP79612, said to be in the ownership of Sydney Metro ABN 12 354 063 515.

All those pieces of land situated in the Local Government Area of North Sydney, Parish of Willoughby and County of Cumberland, comprising Lots 40 and 41 in Strata Plan 81092, being the whole of land in Folio Identifiers 40/SP81092 and 41/SP81092, said to be in the ownership of Sydney Metro ABN 12 354 063 515.

Sydney Metro Document Number:

SM18/0000618

SM-18-00145721

[n2018-3088]

---

## TRANSPORT ADMINISTRATION ACT 1988

### LAND ACQUISITION (JUST TERMS COMPENSATION) ACT 1991

Notice of Compulsory Acquisition of Land in the Local Government Area of North Sydney

Sydney Metro by its delegate declares, with the approval of His Excellency the Governor, that the land described in the schedule below is acquired by compulsory process under the provisions of the *Land Acquisition (Just Terms Compensation) Act 1991* as authorised by section 38C of the *Transport Administration Act 1988* for the purposes of the *Transport Administration Act 1988*.

Tom Gellibrand  
A/Chief Executive  
Sydney Metro

### SCHEDULE

All that piece of land situated in the Local Government Area of North Sydney, Parish of Willoughby and County of Cumberland, comprising Lot 1 in Deposited Plan 633088, being the whole of land in Folio Identifier 1/633088, said to be in the ownership of Sydney Metro ABN 12 354 063 515.

All that piece of land situated in the Local Government Area of North Sydney, Parish of Willoughby and County of Cumberland, comprising Lot A in Deposited Plan 160018, being the whole of land in Folio Identifier A/160018, said to be in the ownership of Sydney Metro ABN 12 354 063 515 **but excluding from the acquisition:**

- AN59971 caveat by Alpha Distribution Ministerial Holding Corporation ABN 67 505 337 385 in respect of an equitable interest as grantee of an easement for electricity and other purposes

All that piece of land situated in the Local Government Area of North Sydney, Parish of Willoughby and County of Cumberland, comprising Lot 15 in Deposited Plan 69345, Lot 10 in Deposited Plan 70667 and Lots 1 and 2 in Deposited Plan 123056, being the whole of land in Auto Consol 13209-142, said to be in the ownership of Sydney Metro ABN 12 354 063 515 **but excluding from the acquisition:**

- P864381 right of carriageway appurtenant to the land above described affecting the part shown 4.8 wide & variable width in plan with P864381;
- Lease 8785840 to Alpha Distribution Ministerial Holding Corporation ABN 67 505 337 385 (pursuant to Change of Name AK971571) of substation no 3253 (basement level) together with right of way (ground level) over another part of the land above described shown in plan with P242974. Expires: 31/12/2013. (AI8723 variation of lease 8785840 expiry date now 31/12/2033);
- (Sub) Lease AK971351 to Blue Asset Partner Pty Ltd (ACN 615 217 493), ERIC Alpha Asset Corporation 1 Pty Ltd (ACN 612 974 044), ERIC Alpha Asset Corporation 2 Pty Ltd (ACN 612 975 023), ERIC Alpha Asset Corporation 3 Pty Ltd (ACN 612 975 032) and ERIC Alpha Asset Corporation 4 Pty Ltd (ACN 612 975 078);
- Mortgage of Lease AK971502 in respect of (Sub) Lease AK971351 to ANZ Fiduciary Services Pty Ltd ACN 100 709 493; and
- (Sub Sub) Lease AK971352 to Blue Op Partner Pty Ltd (ACN 615 217 500), ERIC Alpha Operator Corporation 1 Pty Ltd (ACN 612 975 096), ERIC Alpha Operator Corporation 2 Pty Ltd (ACN 612 975 121), ERIC Alpha Operator Corporation 3 Pty Ltd (ACN 612 975 185) and ERIC Alpha Operator Corporation 4 Pty Ltd (ACN 612 975 210).

All that piece of land situated in the Local Government Area of North Sydney, Parish of Willoughby and County of Cumberland, comprising Lot 2 in Deposited Plan 218407, being the whole of land in Folio Identifier 2/218407, said to be in the ownership of Sydney Metro ABN 12 354 063 515 **but excluding from the acquisition:**

- J507676 Covenant; and
- S99838 Right of carriageway affecting the part of the land above described shown so burdened in DP452915.

All that piece of land situated in the Local Government Area of North Sydney, Parish of Willoughby and County of Cumberland, comprising Lot 1 in Deposited Plan 536008, being the whole of land in Folio Identifier 1/536008, said to be in the ownership of Sydney Metro ABN 12 354 063 515 **but excluding from the acquisition:**

- AN125041 caveat by Alpha Distribution Ministerial Holding Corporation ABN 67 505 337 385 in respect of an equitable interest as grantee of an easement for electricity and other purposes.

All that piece of land situated in the Local Government Area of North Sydney, Parish of Willoughby and County of Cumberland, comprising Lot 1 in Deposited Plan 1150156, being the whole of land in Folio Identifier 1/1150156, said to be in the ownership of Sydney Metro ABN 12 354 063 515.

All that piece of land situated in the Local Government Area of North Sydney, Parish of Willoughby and County of Cumberland, comprising Lot 2 in Deposited Plan 1150156, being the whole of land in Folio Identifier 2/1150156, said to be in the ownership of Sydney Metro ABN 12 354 063 515.

Sydney Metro Document Number:

SM18/0000617

SM-18-00145434

[n2018-3089]

## COUNCIL NOTICES

### ARMIDALE REGIONAL COUNCIL

#### ROADS ACT 1993 – ORDER

#### NOTIFICATION OF CLOSING OF ROAD

IN pursuance of the provisions of the *Roads Act 1993*, the road hereunder described is closed and the land comprised therein ceases to be a public road and the rights of passage and access that previously existed in relation to the road are extinguished. On road closing, title to the land comprising the former public road vests in the Schedule hereunder.

Dated 7 September 2018

Susan Law  
Chief Executive Officer  
Armidale Regional Council

#### Description

*Parish – Butler: County – Sandon*

*Land District – Armidale; LGA – Armidale Regional*

Road Closed: Lot 24 DP 1001379

#### Schedule

On closing the land within Lot 24 DP 1001379 remains vested in Armidale Regional Council as operational land for the purposes of the *Local Government Act 1993*.

Council's reference: AO/2017/07330

[n2018-3090]

### CABONNE COUNCIL

#### Notice of Dedication of Land as a Public Road

#### Roads Act 1993, Section 10

NOTICE is hereby given that pursuant to Section 10 of the *Roads Act 1993*, Cabonne Council hereby dedicates the land described in the Schedule below as public road.

#### Schedule

Lot 14 DP 1213706 Parish of Buckinbah County of Gordon and situate at Yeoval

STEPHEN J HARDING  
General Manager  
Cabonne Council  
PO Box 17  
MOLONG NSW 2866

[n2018-3091]

### EUROBODALLA SHIRE COUNCIL

#### ROADS ACT 1993

#### Naming of Roads

Notice is hereby given that Eurobodalla Shire Council, pursuant to section 162 of the *Roads Act 1993*, has officially named the road(s) as shown hereunder:

Name	Locality
HIGHCLIFF ROAD	North Batemans Bay
<b>Description</b>	
Commencing at Latitude -35.69566391 Longitude 150.182156462 heading in a southerly direction for 415 metres and ceasing at Latitude -35.699057797 Longitude 150.181252182 (at the intersection with Old Punt Road).	



DR CATHERINE DALE, General Manager, Eurobodalla Shire Council, PO Box 99, MORUYA NSW 2537

GNB Ref: 0185

[n2018-3092]

**EUROBODALLA SHIRE COUNCIL**

ROADS ACT 1993

Naming of Roads

Notice is hereby given that Eurobodalla Shire Council, pursuant to section 162 of the *Roads Act 1993*, has officially named the road(s) as shown hereunder:

Name	Locality
CORYMBIA PLACE	Malua Bay
<b>Description</b>	
This is a road re-naming proposal as there are currently two Spotted Gum Place road names in the Eurobodalla LGA. It is proposed to re-name Spotted Gum Place, Malua Bay to Corymbia Place, Malua Bay that commences at the intersection of Banksia Grove (Lat -35.697537506 Long 150.185803486) and heads in a westerly direction for 55 metres and ceases at Lat -35.697265225 Long 150.185291184.	

DR CATHERINE DALE, General Manager, Eurobodalla Shire Council, PO Box 99, MORUYA NSW 2537

GNB Ref: 0187

[n2018-3093]

**LISMORE CITY COUNCIL**

ROADS ACT 1993

Naming of Roads

Notice is hereby given that Lismore City Council, pursuant to section 162 of the *Roads Act 1993*, has officially named the road(s) as shown hereunder:

Name	Locality
WAYNES PLACE	South Lismore
<b>Description</b>	
This road is located within Lot 27 DP1217003 also known as 40 Three Chain Road, South Lismore	

SCOTT TURNER, Acting General Manager, Lismore City Council, 43 Oliver Avenue, GOONELLABAH NSW 2480

GNB Ref: 0189

[n2018-3094]

**LIVERPOOL CITY COUNCIL**

ROADS ACT 1993

Naming of Roads

Notice is hereby given that Liverpool City Council, pursuant to section 162 of the *Roads Act 1993*, has officially named the road(s) as shown hereunder:

Name	Locality
RIECKMANN LANE	Liverpool
<b>Description</b>	
Unnamed laneway behind Maryvale Avenue, Liverpool, running from Memorial Avenue to St Pauls Crescent	

Name	Locality
BRUSHTAIL COURT	Casula
<b>Description</b>	
New cul-de-sac created as part of the subdivision of Lot 17 DP1017718	

KIERSTEN FISHBURN, Chief Executive Officer, Liverpool City Council, LOCKED BAG 7064, LIVERPOOL BC NSW 1871

GNB Ref: 0188

[n2018-3095]

**MID-WESTERN REGIONAL COUNCIL**

ROADS ACT 1993

LAND ACQUISITION (JUST TERMS COMPENSATION) ACT 1991

NOTICE OF COMPULSORY ACQUISITION OF LAND

Mid-Western Regional Council declares with the approval of His Excellency the Governor that the land described in the Schedule below is acquired by compulsory process in accordance with the provisions of the *Land Acquisition (Just Terms Compensation) Act 1991* for public road.

Dated at Mudgee this 10 day of September 2018

BRADLEY CAM  
General Manager

**Schedule**

Lot 100 DP1230159 being part of the land comprised in Certificate of Title Folio 232/257572

[n2018-3096]

**NEWCASTLE CITY COUNCIL**

Roads Act 1993, Section 16

Dedication of Land as Public Road

NOTICE is hereby given that in accordance with the provisions of section 16 of the *Road Act 1993*, the land held by Council as described in the Schedule below is hereby dedicated as public road.

JEREMY BATH, Chief Executive Officer, Newcastle City Council, PO Box 489, Newcastle, NSW 2300.

**SCHEDULE**

The land comprising part of the streets in the Parish of Newcastle, County of Northumberland, shown as road on DP 1189755, shown highlighted on the attached plan.



[n2018-3097]



**NEWCASTLE CITY COUNCIL**

Roads Act 1993, Section 16

Dedication of Land as Public Road

NOTICE is hereby given that in accordance with the provisions of section 16 of the *Roads Act 1993*, the land held by Council as described in the Schedule below is hereby dedicated as public road.

JEREMY BATH, Chief Executive Officer, Newcastle City Council, PO Box 489, Newcastle, NSW 2300.

**SCHEDULE**

The land comprising part of a street at Waratah, in the Parish of Newcastle, County of Northumberland, shown as road on DP 755247, as shown highlighted on the attached plan.



[n2018-3098]

**NEWCASTLE CITY COUNCIL**

Roads Act 1993, Section 16

Dedication of Land as Public Road

NOTICE is hereby given that in accordance with the provisions of section 16 of the *Roads Act 1993*, the land held by Council as described in the Schedule below is hereby dedicated as public road.

JEREMY BATH, Chief Executive Officer, Newcastle City Council, PO Box 489, Newcastle, NSW 2300.

**SCHEDULE**

The land comprising part of streets at Waratah, in the Parish of Newcastle, County of Northumberland, shown as road on DP 96035, as shown highlighted on the attached plan.



[n2018-3099]

---

**NEWCASTLE CITY COUNCIL**

Roads Act 1993, Section 16

Dedication of Land as Public Road

NOTICE is hereby given that in accordance with the provisions of section 16 of the *Roads Act 1993*, the land held by Council as described in the Schedule below is hereby dedicated as public road.

JEREMY BATH, Chief Executive Officer, Newcastle City Council, PO Box 489, Newcastle, NSW 2300.

**SCHEDULE**

The land comprising part of streets at Georgetown, in the Parish of Newcastle, County of Northumberland, shown as road on DP 3625, DP 6250, DP 8206, DP 8275, DP 16163 and DP448745, as shown highlighted on the attached plan.



[n2018-3100]

**NEWCASTLE CITY COUNCIL**

Roads Act 1993, Section 16

Dedication of Land as Public Road

NOTICE is hereby given that in accordance with the provisions of section 16 of the *Roads Act 1993*, the land held by Council as described in the Schedule below is hereby dedicated as public road.

JEREMY BATH, Chief Executive Officer, Newcastle City Council, PO Box 489, Newcastle, NSW 2300.

**SCHEDULE**

The land comprising part of streets at Waratah, in the Parish of Newcastle, County of Northumberland, shown as road on DP 759089, as shown highlighted on the attached plan.



[n2018-3101]

**NEWCASTLE CITY COUNCIL**

Roads Act 1993, Section 16

Dedication of Land as Public Road

NOTICE is hereby given that in accordance with the provisions of section 16 of the *Roads Act 1993*, the land held by Council as described in the Schedule below is hereby dedicated as public road.

JEREMY BATH, Chief Executive Officer, Newcastle City Council, PO Box 489, Newcastle, NSW 2300.

**SCHEDULE**

The land comprising part of streets at Waratah, in the Parish of Newcastle, County of Northumberland, shown as road on DP 755247, as shown highlighted on the attached plan.



[n2018-3102]

**NEWCASTLE CITY COUNCIL**

Roads Act 1993, Section 16

Dedication of Land as Public Road

NOTICE is hereby given that in accordance with the provisions of section 16 of the *Roads Act 1993*, the land held by Council as described in the Schedule below is hereby dedicated as public road.

JEREMY BATH, Chief Executive Officer, Newcastle City Council, PO Box 489, Newcastle, NSW 2300.

**SCHEDULE**

The land comprising part of streets at Waratah, in the Parish of Newcastle, County of Northumberland, shown as road on DP 979272, as shown highlighted on the attached plan.



[n2018-3103]

**NEWCASTLE CITY COUNCIL**

Roads Act 1993, Section 16

Dedication of Land as Public Road

NOTICE is hereby given that in accordance with the provisions of section 16 of the *Roads Act 1993*, the land held by Council as described in the Schedule below is hereby dedicated as public road.

JEREMY BATH, Chief Executive Officer, Newcastle City Council, PO Box 489, Newcastle, NSW 2300.

**SCHEDULE**

The land comprising part of streets at North Lambton, in the Parish of Newcastle, County of Northumberland, shown as road on DP 40, as shown highlighted on the attached plan.



[n2018-3104]

**PORT STEPHENS COUNCIL**

**ROADS ACT 1993**

**Naming of Roads**

Notice is hereby given that Port Stephens Council, pursuant to section 162 of the *Roads Act 1993*, has officially named the road(s) as shown hereunder:

<b>Name</b>	<b>Locality</b>
PENNY LANE	Anna Bay
<b>Description</b>	
Private Right of Way (Road) off Essington Way, Anna Bay Council file Ref PSC2018-01991	

<b>Name</b>	<b>Locality</b>
MAXUS CLOSE	Raymond Terrace
<b>Description</b>	
New cul-de-sac generally East from the extension of Kurunga Drive, Raymond Terrace – subdivision of Lot 18 DP 32005 – Council File Ref PSC2018-02591	

WAYNE WALLIS, General Manager, Port Stephens Council, 116 Adelaide Street, RAYMOND TERRACE NSW 2324

GNB Ref: 0184

[n2018-3105]

**THE HILLS SHIRE COUNCIL**

## ROADS ACT 1993

## Naming of Roads

Notice is hereby given that The Hills Shire Council, pursuant to section 162 of the *Roads Act 1993*, has officially named the road(s) as shown hereunder:

<b>Name</b>	<b>Locality</b>
WARRAWEE AVENUE	North Kellyville
<b>Description</b>	
Extending from Stringer road in a crescent like formation ending back at Stringer Road	

<b>Name</b>	<b>Locality</b>
SHELLEY LANE	Glenorie
<b>Description</b>	
Extending in a southerly direction from Vesperman Road ending in a cul-de-sac	

MICHAEL EDGAR, General Manager, The Hills Shire Council, 3 Columbia Court, BAULKHAM HILLS NSW 2153

GNB Ref: 0183

[n2018-3106]

**WOLLONDILLY SHIRE COUNCIL**

## ROADS ACT 1993

## Naming of Roads

Notice is hereby given that Wollondilly Shire Council, pursuant to section 162 of the *Roads Act 1993*, has officially named the road(s) as shown hereunder:

<b>Name</b>	<b>Locality</b>
HILLSIDE PLACE	Tahmoor
<b>Description</b>	
A new road coming off Myrtle Creek Avenue Tahmoor within Lot 11 DP 626947	

<b>Name</b>	<b>Locality</b>
ROY CRESCENT	Thirlmere
<b>Description</b>	
A new road coming off Brundah Road Thirlmere within Lot 2 & 3 DP 245153	

LUKE JOHNSON, CEO, Wollondilly Shire Council, 62-64 Menangle Street, PICTON NSW 2571

GNB Ref: 0194

[n2018-3107]

**WOLLONDILLY SHIRE COUNCIL**

## ERRATUM

## Naming of Public Roads

In the notice referring to the Naming of Public Roads in the Wollondilly Local Government Area, Folio 4997, 27 July 2018, the new road, Cecilia Place comes off Cumbria Street, Thirlmere not Rita Street, Thirlmere. This notice corrects that error.

LUKE JOHNSON, CEO, Wollondilly Shire Council, 62-64 Menangle Street, Picton NSW 2571

[n2018-3108]



**WOLLONGONG CITY COUNCIL**

## ROADS ACT 1993

## Naming of Roads

Notice is hereby given that Wollongong City Council, pursuant to section 162 of the *Roads Act 1993*, has officially named the road(s) as shown hereunder:

<b>Name</b>	<b>Locality</b>
SUMMERHILL LANE	Corrimal
<b>Description</b>	
Running parallel between Wilford Street and Midgley Street, this lane commences at the intersection with Coxs Avenue and heads in a northerly direction across Robson Street and ends at the southern side of the creek dividing the lane.	

DAVID FARMER, General Manager, Wollongong City Council, 41 Burelli Street, WOLLONGONG NSW 2500

GNB Ref: 0190

[n2018-3109]

**WOLLONGONG CITY COUNCIL**

## ROADS ACT 1993

## Naming of Roads

Notice is hereby given that Wollongong City Council, pursuant to section 162 of the *Roads Act 1993*, has officially named the road(s) as shown hereunder:

<b>Name</b>	<b>Locality</b>
ROSALIA LANE	Corrimal
<b>Description</b>	
Running parallel between Midgley Street and Princes Highway commencing from the intersection with Coxs Avenue and heading north to the intersection with Robson Street	

<b>Name</b>	<b>Locality</b>
FESTIVUS LANE	Corrimal
<b>Description</b>	
Running parallel between the Princes Highway and Midgley Street, commencing at the intersection with Robson Street, heading in a northerly direction and ending at the intersection with Doncaster Street.	

<b>Name</b>	<b>Locality</b>
BIGNELL LANE	Corrimal
<b>Description</b>	
Running parallel between Wilford Street and Midgley Street, commencing from the intersection with Doncaster Street and heading south to the northern side of the creek dividing the lane.	

DAVID FARMER, General Manager, Wollongong City Council, 41 Burelli Street, WOLLONGONG NSW 2500

GNB Ref: 0192

[n2018-3110]