



Government Gazette

of the State of

New South Wales

Number 96

Friday, 21 September 2018

The New South Wales Government Gazette is the permanent public record of official NSW Government notices. It also contains local council, private and other notices.

From 1 January 2018, each notice in the Government Gazette has a unique identifier that appears in square brackets at the end of the notice and that can be used as a reference for that notice (for example, [n2018-14]).

The Gazette is compiled by the Parliamentary Counsel's Office and published on the NSW legislation website (www.legislation.nsw.gov.au) under the authority of the NSW Government. The website contains a permanent archive of past Gazettes.

To submit a notice for gazettal – see Gazette Information.

GOVERNMENT NOTICES

Rural Fire Service Notices

TOTAL FIRE BAN ORDER

Prohibition on the Lighting, Maintenance and Use of Fires in the Open Air

Being of the opinion that it is necessary or expedient in the interests of public safety to do so, I direct by this order that the following parts of the State for the periods specified the lighting, maintenance or use of any fire in the open air is prohibited (subject to the exemptions specifically listed hereunder and further set out in the *Schedule of standard exemptions to total fire bans* published in the NSW Government Gazette No 16 of 9 February 2018):

Fire Weather Area	Classes of Exemption
Greater Hunter	2, 3, 4, 5, 6, 7, 8, 9, 10, 11, 12, 13, 14, 15, 16, 17, 18
Greater Sydney Region	2, 3, 4, 5, 6, 7, 8, 9, 10, 11, 12, 13, 14, 15, 16, 17, 18
Illawarra/Shoalhaven	2, 3, 4, 5, 6, 7, 8, 9, 10, 11, 12, 13, 14, 15, 16, 17, 18
Far South Coast	2, 3, 4, 5, 6, 7, 8, 9, 10, 11, 12, 13, 14, 15, 16, 17, 18
Southern Ranges	2, 3, 4, 5, 6, 7, 8, 9, 10, 11, 12, 13, 14, 15, 16, 17, 18
Central Ranges	2, 3, 4, 5, 6, 7, 8, 9, 10, 11, 12, 13, 14, 15, 16, 17, 18
Northern Slopes	2, 3, 4, 5, 6, 7, 8, 9, 10, 11, 12, 13, 14, 15, 16, 17, 18
North Western	2, 3, 4, 5, 6, 7, 8, 9, 10, 11, 12, 13, 14, 15, 16, 17, 18

This direction shall apply for the periods specified hereunder:

00:01 hours to 23:59 hours on Saturday 15 September 2018.

SHANE FITZSIMMONS AFSM

Commissioner

By delegation from the Minister for Emergency Services

[n2018-3115]

Planning and Environment Notices

HERITAGE ACT 1977

NOTICE OF LISTING ON THE STATE HERITAGE REGISTER UNDER SECTION 37(1)(b)

Redfern Park and Oval
Elizabeth, Redfern, Chalmers, and Phillip Streets, Redfern

SHR No. 02016

In pursuance of section 37(1)(b) of the *Heritage Act 1977* (NSW), the Heritage Council gives notice that the item of environmental heritage specified in Schedule “A” has been listed on the State Heritage Register in accordance with the decision of the Minister for Heritage made on 10 August 2018 to direct the listing. This listing applies to the curtilage or site of the item, being the land described in Schedule “B”.

Heritage Council of New South Wales

SCHEDULE “A”

The item known as the Redfern Park and Oval, situated on the land described in Schedule “B”.

SCHEDULE “B”

All those pieces or parcels of land known as Lot 1 DP 135313 in Parish of Alexandria, County of Cumberland shown on the plan catalogued HC 3199 in the office of the Heritage Council of New South Wales.

[n2018-3116]

HERITAGE ACT 1977

ORDER UNDER SECTION 57(2) TO GRANT SITE SPECIFIC EXEMPTIONS FROM APPROVAL

Redfern Park and Oval

SHR No. 02016

I, the Minister for Heritage, on the recommendation of the Heritage Council of New South Wales, in pursuance of section 57(2) of the *Heritage Act 1977*, do, by this my order, grant an exemption from section 57(1) of that Act in respect of the engaging in or carrying out of any activities described in Schedule “C” by the described in Schedule “B” on the item described in Schedule “A”.

The Hon Gabrielle Upton MP
Minister for Heritage

Sydney, 10 Day of August 2018

SCHEDULE “A”

The item known as Redfern Park and Oval, situated on the land described in Schedule “B”.

SCHEDULE “B”

All those pieces or parcels of land known as Lot 1 DP 135313 in Parish of Alexandria, County of Cumberland shown on the plan catalogued HC 3199 in the office of the Heritage Council of New South Wales.

SCHEDULE “C”

1. All Standard Exemptions
2. Council of the City of Sydney works in accordance with the Redfern Park Plan of Management of October 2006, the Redfern Park Tree Management Plan of October 2006, and with development consent or exempt from development consent from City of Sydney Council.
3. Alteration to the interior of (modern) sporting oval buildings, with development consent or exempt from development consent from the Council of the City of Sydney.
4. Community events and temporary changes of use with development consent from the Council of the City of Sydney where:
 - a) the use does not involve the alteration of the fabric, layout or setting of the item or the carrying out of development other than that permitted by other standard or site specific exemptions; and

- b) the use does not involve the cessation of the primary use for which the building was erected, a later significant use or the loss of significant associations with the item by current users.
 - c) temporary use of a property, temporary road closures and the installation of temporary buildings, structures, fencing, facilities, exhibitions, artworks, crowd control barriers, stages, lighting, sound and public address equipment and signage for a period not exceeding 40 days (including removal) and not erected again within a period of three months where the activity will not affect critical views to and from the property or materially affect the heritage significance of the listed area.
5. Interpretation of the heritage significance of the site that has development consent from the Council of the City of Sydney and will:
 - a. not adversely affect significant fabric, including landscape or archaeological features of its curtilage;
 - b. not obstruct significant views of and from significant features;
 - c. not conceal or involve the removal of signage which has an integral relationship with the significance of the item;
 - d. be located and be of a suitable size so as not to obscure or damage significant fabric of the item; and
 - e. able to be later removed without causing damage to the significant fabric of the item.
 6. Works by or on behalf of Sydney Water Corporation on Sydney Water Corporation assets, including water supply, wastewater and stormwater management systems within Redfern Park and Oval for operational requirements including upgrades, maintenance and repair provided that the activity does not materially affect the heritage significance of the area in which it was located.
 7. The repair or the replacement of missing, damaged or deteriorated fabric that is beyond further maintenance, which matches the existing fabric in appearance, material and method of affixing or installation and does not involve damage to or the removal of significant fabric.
 8. Temporary works not exceeding 12 months including containment areas, other works and enclosures necessary for the carry out of maintenance or enhancement works by or on behalf of Sydney Water Corporation on Sydney Water Corporation assets.
 9. Minor development specifically identified as exempt development by a conservation policy or strategy within a conservation management plan or a conservation management strategy which has been endorsed by the Heritage Council of NSW, where such work would not materially impact on heritage significance.
 10. The erection of temporary security fencing, scaffolding, hoardings or surveillance systems to prevent unauthorised access or secure public safety which will not adversely affect significant fabric of the Redfern Park and Oval.
 11. Emergency stabilisation or erosion control works, necessary to secure safety where areas have been damaged or destabilised and there exists a safety risk to users or the public.
 12. The excavation or disturbance of land for the purpose of exposing underground utility services or communications infrastructure which occurs within an existing service trench and does not affect any relics.

[n2018-3117]

NATIONAL PARKS AND WILDLIFE ACT 1974

NOTICE OF RESERVATION OF A NATIONAL PARK

I, General The Honourable David Hurley AC DSC (Ret'd), Governor of the State of New South Wales, with the advice of the Executive Council, reserve the lands described in the Schedule below as part of **Gumbaynggirr National Park**, under the provisions of Section 30A(1)(a) of the *National Parks and Wildlife Act 1974*.

SIGNED and SEALED at Sydney this 5th day of September, 2018.

DAVID HURLEY

Governor,

By His Excellency's Command,

GABRIELLE UPTON

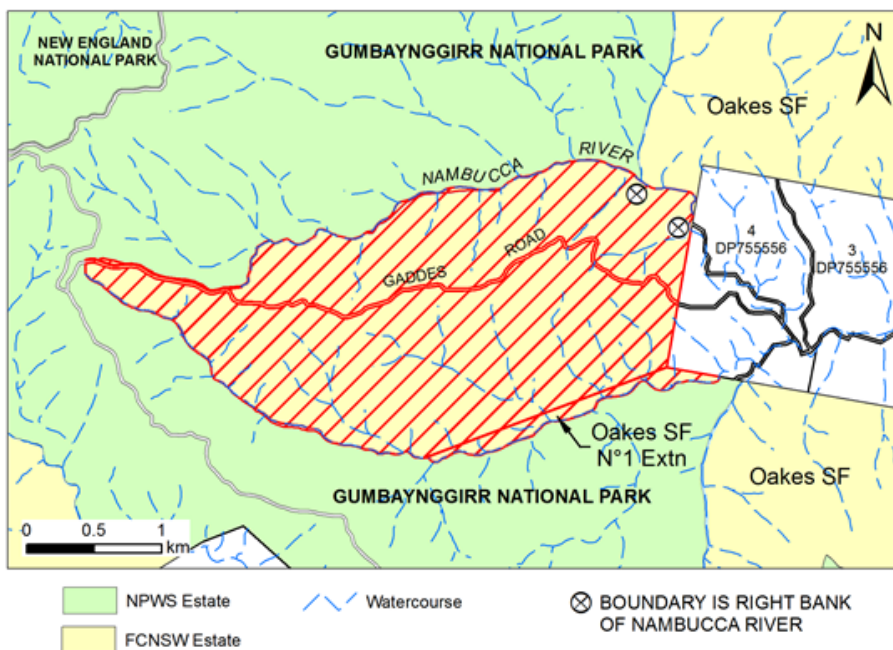
Minister for the Environment.

Schedule

Land District – Bellingen LGA – Nambucca

County Raleigh, Parish Raleigh, about 589 hectares being part of Oakes State Forest No. 609 dedicated 9/11/1917 Folio 6027 and part of Oakes State Forest No 1 extension dedicated 10/01/1930 Folio 100, shown by red hatching in the diagram below, exclusive of Gaddes Road.

Note: That part of Oakes State Forest No. 609 dedicated 9/11/1917 Folio 6027 and part of Oakes State Forest No 1 extension dedicated 10/01/1930 Folio 100, shown by red hatching in diagram below, is hereby revoked by virtue of section 20(2) of the *Forestry Act 2012*.



Papers OEH/ EF18/8137

[n2018-3118]

NATIONAL PARKS AND WILDLIFE ACT 1974

NOTICE OF RESERVATION OF A STATE CONSERVATION AREA

I, General The Honourable David Hurley AC DSC (Ret'd), Governor of the State of New South Wales, with the advice of the Executive Council, reserve the lands described in the Schedule below under the provisions of Section 30A(1)(c) and (2) of the *National Parks and Wildlife Act 1974* and assign the name **Kindee Creek State Conservation Area**.

SIGNED and SEALED at Sydney this 5th day of September, 2018.

DAVID HURLEY
 Governor,
 By His Excellency's Command,

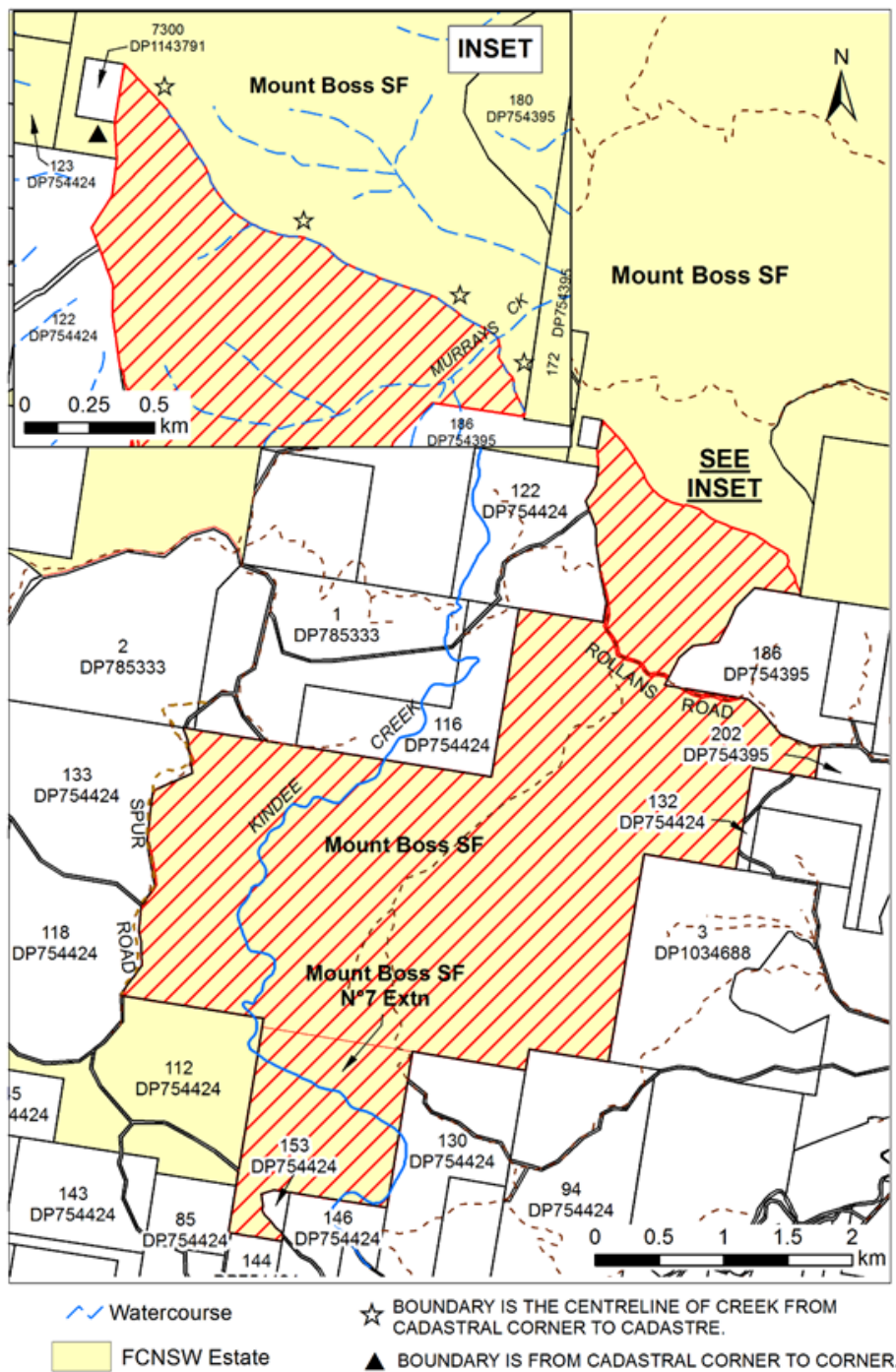
GABRIELLE UPTON
 Minister for the Environment.

Schedule

Land District – Port Macquarie LGA – Port Macquarie Hastings

County Macquarie, Parish Kindee, about 1,382 hectares being that part of Mount Boss State Forest No.910 dedicated 11/11/1949 Folio 3356 and part of Mount Boss State Forest No.910 No.7 extension dedicated 9/2/1968 Folio 539 shown by red hatching in the diagram below, exclusive of Rollans Road and Spur Road.

Note: That part of Mount Boss State Forest No.910 dedicated 11/11/1949 Folio 3356 and part of Mount Boss State Forest No.910 No.7 extension dedicated 9/2/1968 Folio 539 shown by red hatching in diagram below, is hereby revoked by virtue of section 20(2) of the *Forestry Act 2012*.



Papers OEH/ EF18/8145

[n2018-3119]

Roads and Maritime Notices

MARINE SAFETY ACT 1998

MARINE NOTICE

Section 12(2)

REGULATION OF VESSELS – EXCLUSION ZONE

Location

Lake Albert, Wagga Wagga – all navigable waters.

Duration

8.00am to 6.00pm – Saturday, 22 September 2018.

Detail

Competitive powerboat races will be conducted on the navigable waters of Lake Albert, involving the use of high speed power vessels which will be active in the area during the above times.

There will also be support vessels present to manage the event. Competing vessels will race at high speed presenting a significant potential hazard to other waterway users.

An **EXCLUSION ZONE** is specified during the event and will comprise the entirety of Lake Albert, which will effectively close the Lake between the above times for this event.

Unauthorised vessels and persons are strictly prohibited from entering the exclusion zone (the Lake) which will be patrolled by Roads and Maritime vessels.

Penalties may apply (section 12(5) – *Marine Safety Act 1998*)

For full details visit the Roads and Maritime Services website – www.rms.nsw.gov.au/maritime

Marine Notice: SO1855

Date: 13 September 2018

Deon Voyer
Manager Operations South
Delegate

[n2018-3120]

MARINE SAFETY ACT 1998

MARINE NOTICE

Section 12(2)

REGULATION OF VESSELS – EXCLUSION ZONE

Location

Fingal Bay, Port Stephens – a marked course at the southern end of Fingal Bay.

Duration

8.00am to 11.00am – Saturday 22 September 2018.

Detail

A number of competitive swimming events will be conducted on the waters of Fingal Bay at the location specified above.

An **EXCLUSION ZONE** is specified during the event, which will extend for an area 50m outside buoys laid out at the location specified above.

Unauthorised vessels and persons are strictly prohibited from entering the exclusion zone, which will be patrolled by control vessels.

All vessel operators and persons in the vicinity must keep a proper lookout, keep well clear of competing swimmers and support vessels, and exercise extreme caution.

Penalties may apply (Section 12(5) – *Marine Safety Act 1998*)

For full details visit the Roads and Maritime Services website – www.rms.nsw.gov.au/maritime

Marine Notice NH1869

Date: 10 September 2018

Andre Uljee
A/Manager Operations
Delegate

[n2018-3121]

MARINE SAFETY ACT 1998

MARINE NOTICE

Section 12(2)

REGULATION OF VESSELS – EXCLUSION ZONE

Location

Lower Myall River – entire width of the river from Myall Street Bridge (adjacent to Tea Gardens) to Tambooy village.

Duration

8.00am to 3.00pm – Saturday, 22 September 2018.

Detail

Competitive paddle craft events will be conducted on the navigable waters of the Lower Myall River at the location specified above.

An **EXCLUSION ZONE** is specified during the event, which will be marked by control vessels stationed at each end of the course specified above.

Unauthorised vessels and persons are strictly prohibited from entering the exclusion zone.

All vessel operators and persons in the vicinity of the exclusion zone should keep a proper lookout, keep well clear of competing paddle craft and support vessels and exercise extreme caution.

Transit lane

A transit lane will be established during the events and control vessel operators may authorise traffic to pass safely through the event area.

SPECIAL RESTRICTIONS apply to vessels using the transit lane. Pursuant to section 12(3) of the Act, vessels navigating through the transit lane must do so at a speed not exceeding 4 knots, must produce no wash, and must comply with any official direction.

Penalties may apply (Section 12(5) – *Marine Safety Act 1998*)

For full details visit the Roads and Maritime Services website – www.rms.nsw.gov.au/maritime

Marine Notice NH1873

Date: 14 September 2018

Andre Uljee
A/Manager Operations Hunter
Delegate

[n2018-3122]

MARINE SAFETY ACT 1998

MARINE NOTICE

Section 12(2)

REGULATION OF VESSELS – EXCLUSION ZONE

Location

Lachlan River, Wyangala Dam – adjacent to Wyangala Waters Holiday and Recreation Park.

Duration

8.00am to 6.00pm – Saturday, 6 October 2018 and Sunday, 7 October 2018.

Detail

Competitive water-ski races will be conducted on the navigable waters of the Lachlan River at the location specified above, involving the use of high speed power vessels, persons being towed at speed using tow-lines and persons in the water during the above times, presenting a significant hazard to other waterway users.

An **EXCLUSION ZONE** is specified during the event, which will be marked by buoys and patrolled by control vessels on the perimeter.

Unauthorised vessels and persons are strictly prohibited from entering the exclusion zone.

Vessel operators and persons in the vicinity must keep a proper lookout, exercise extreme caution and keep well clear of competing and support vessels.

Penalties may apply (Section 12(5) – *Marine Safety Act 1998*)

For full details visit the Roads and Maritime Services website – www.rms.nsw.gov.au/maritime

Marine Notice NH1877

Date: 17 September 2018

Andre Uljee
A/Manager Operations Hunter
Delegate

[n2018-3123]

MARINE SAFETY ACT 1998

MARINE NOTICE

Section 12(2)

REGULATION OF VESSELS – EXCLUSION ZONE

Location

Lake Macquarie – the entire width of the lake upstream from Rocky Point (Eleebana).

Duration

4.00pm to 6.30pm – Friday 12 October 2018

8.30am to 6.00pm – Saturday 13 October 2018

8.30am to 6.00pm – Sunday 14 October 2018

Detail

Competitive personal watercraft races will be conducted on the navigable waters of Lake Macquarie at the location specified above, involving the use of high speed vessels which will be active in the area during the above times.

An **EXCLUSION ZONE** is specified during the events, which will be marked by buoys and patrolled by control vessels.

Unauthorised vessels and persons are strictly prohibited from entering the exclusion zone.

All vessel operators and persons in the vicinity should keep a proper lookout, keep well clear of competing and support vessels, and exercise extreme caution.

Penalties may apply (Section 12(5) – *Marine Safety Act 1998*)

For full details visit the Roads and Maritime Services website – www.rms.nsw.gov.au/maritime

Marine Notice NH1879

Date: 17 September 2018

Andre Uljee
A/Manager Operations Hunter
Delegate

[n2018-3124]

MARINE SAFETY ACT 1998

MARINE NOTICE

Section 12(2)

REGULATION OF VESSELS – EXCLUSION ZONE

Location

Lake Macquarie – the entire width of the lake upstream from Eleebana Head and Bolton Point.

Duration

12.00pm to 2.00pm – Saturday 13 October 2018

9.45am to 2.00pm – Sunday 14 October 2018

Detail

Competitive superbowl races will be conducted on the navigable waters of Lake Macquarie at the location specified above, involving the use of high speed vessels which will be active in the area during the above times.

An **EXCLUSION ZONE** is specified during the events, which will be marked by buoys and patrolled by control vessels.

Unauthorised vessels and persons are strictly prohibited from entering the exclusion zone.

All vessel operators and persons in the vicinity should keep a proper lookout, keep well clear of competing and support vessels, and exercise extreme caution.

Penalties may apply (Section 12(5) – *Marine Safety Act 1998*)

For full details visit the Roads and Maritime Services website – www.rms.nsw.gov.au/maritime

Marine Notice NH1878

Date: 17 September 2018

Andre Uljee
A/Manager Operations Hunter
Delegate

[n2018-3125]

MARINE SAFETY ACT 1998

MARINE NOTICE

Section 12(2)

REGULATION OF VESSELS – EXCLUSION ZONE

Location

Myall River – opposite the public wharf at Tea Gardens.

Duration

6.00pm to 9.30pm – Saturday 13 October 2018.

Detail

A fireworks display will be conducted on the waters of the Myall River at the location specified above. Fireworks will be launched from a moored firing barge at the above location. The area directly around this firing position may be dangerous and hazardous to other waterway users while fireworks are being launched.

An **EXCLUSION ZONE** is specified during the event, which will be patrolled by control vessels.

This zone will be indicated by the presence of control vessels which will be stationed on the perimeter forming a 150 metre zone around the firing barge.

All vessel operators and persons in the vicinity must keep a proper lookout, keep well clear of the firing barge and support vessels, and exercise extreme caution.

Penalties may apply (Section 12(5) – *Marine Safety Act 1998*)

For full details visit the Roads and Maritime Services website – www.rms.nsw.gov.au/maritime

Marine Notice NH1880

Date: 18 September 2018

Andre Uljee
A/Manager Operations Hunter
Delegate

[n2018-3126]

MARINE SAFETY ACT 1998

MARINE NOTICE

Section 12(2)

REGULATION OF VESSELS – EXCLUSION ZONE

Location

Nelson Bay, Port Stephens – opposite Nelson Bay Harbour breakwall.

Duration

7.30pm to 10.00pm – Saturday 13 October 2018

Detail

A fireworks display will be conducted over the navigable waters of Nelson Bay at the location specified above. Fireworks will be launched from a moored firing barge at the above location. The area directly around this firing position may be dangerous and hazardous to other waterway users while fireworks are being launched.

An **EXCLUSION ZONE** is specified during the event, extending 250 metres around the moored barge. This zone will be indicated by the presence of control vessels which will be stationed on the boundary.

Unauthorised vessels and persons are strictly prohibited from entering the exclusion zone.

Vessel operators and persons in the vicinity must keep a proper lookout, exercise caution and keep well clear of the fireworks barge and support vessels.

Penalties may apply (Section 12(5) – *Marine Safety Act 1998*)

For full details visit the Roads and Maritime Services website – www.rms.nsw.gov.au/maritime

Marine Notice NH1881

Date: 18 September 2018

Andre Uljee
A/Manager Operations Hunter
Delegate

[n2018-3127]

MARINE SAFETY ACT 1998

MARINE NOTICE

Section 12(2)

REGULATION OF VESSELS –SPECIAL RESTRICTIONS

Location

Batemans Bay Bridge, Clyde River – Approximately 500 metres upstream and 150 meters downstream of the Batemans Bay Bridge, Clyde River.

Duration

Monday 24 September 2018 to Friday 6 September 2019.

Detail

Maintenance and construction works will be conducted on the Batemans Bay Bridge between the above times, affecting safe navigation on the Clyde River.

Vessel operators are advised divers will be in the water during the works and vessels associated with the diving operations will be displaying an Alpha Flag (a white and blue flag with the blue section featuring a swallow tail).

The above location will be regulated by additional special restrictions, applicable within a marked area (local buoyage and signage).

During daylight hours a closed (blocked) channel will be marked by a series of three shapes in a vertical line comprising ball – triangle – ball, and during the night, or at times of restricted visibility, by a series of three lights in a vertical line comprising red – green – red.

All vessel operators are required to comply with the Special Restrictions outlined below.

All vessel operators and persons using the waters specified above should keep a proper lookout, comply with local buoyage and signage, and exercise extreme caution when navigating near the works.

Special Restrictions

Pursuant to section 12(3) of the *Marine Safety Act 1998*, special restrictions apply to all vessels navigating within the marked area as follows:

- a maximum speed of four knots; and
- a ‘minimal wash’ zone is imposed.

Penalties may apply (section 12(5) – *Marine Safety Act 1998*).

For full details visit the Roads and Maritime Services website – www.rms.nsw.gov.au/maritime

Marine Notice: SO1859

Date: 18 September 2018

Shane Davey
A/Manager Operations South
Delegate

[n2018-3128]

MARINE SAFETY ACT 1998

MARINE NOTICE

Section 12(2)

REGULATION OF VESSELS – EXCLUSION ZONE

Location

Clarence River – Grafton adjacent to Corcoran Park.

Duration

12.00pm to 5.00pm – Saturday 20 October 2018, and

8.00am to 2.00pm – Sunday 21 October 2018.

Detail

Competitive powerboat ski races will be conducted on the navigable waters of Clarence River at the location specified above involving the use of high speed power vessels, persons being towed at speed using tow-lines and persons in the water, presenting a significant potential hazard to other waterway users.

An **EXCLUSION ZONE** is specified during the event, which will be marked by buoys at the location specified above. There will be support vessels on the water to manage the event.

Unauthorised vessels and persons are strictly prohibited from entering the exclusion zone which will be patrolled by Roads and Maritime vessels.

All vessel operators and persons in the vicinity of the event should keep a proper lookout, keep well clear of competing and support vessels, comply with any official direction given and exercise extreme caution.

Penalties may apply (section 12(5) – *Marine Safety Act 1998*)

For full details visit the Roads and Maritime Services website – www.rms.nsw.gov.au/maritime

Marine Notice: NH1883

Date: 18 September 2018

Andre Uljee
Acting Manager Operations Hunter
Delegate

[n2018-3129]

ROADS ACT 1993

LAND ACQUISITION (JUST TERMS COMPENSATION) ACT 1991

Notice of Compulsory Acquisition of Land at Gunnedah in the Gunnedah Shire Council Area

Roads and Maritime Services by its delegate declares, with the approval of His Excellency the Governor, that the land described in the schedule below is acquired by compulsory process under the provisions of the *Land Acquisition (Just Terms Compensation) Act 1991* for the purposes of the *Roads Act 1993*.

K DURIE
Manager, Compulsory Acquisition & Road Dedication
Roads and Maritime Services

Schedule

All that piece or parcel of land situated in the Gunnedah Shire Council area, Parish of Gunnedah and County of Pottinger, shown as Lot 101 Deposited Plan 1241711, being part of the land in Certificate of Title 1/828373.

The land is said to be in the possession of JT Fossey Pty Ltd (registered proprietor) and Roads and Maritime Services (lessee).

(RMS Papers: SF2018/059942; RO: SF2017/114871)

[n2018-3130]

Mining and Petroleum Notices

Pursuant to section 136 of the *Mining Act 1992* and section 16 of the *Petroleum (Onshore) Act 1991*

NOTICE is given that the following applications have been received:

EXPLORATION LICENCE APPLICATIONS (ELA)

ELA5727, CORNFIELDS PTY LIMITED, dated 12 September 2018.

ELA5728, MUNTA SALT PTY LTD, dated 13 September 2018.

[n2018-3131]

NOTICE is given that the following applications have been granted:

EXPLORATION LICENCE (EL)

ELA5681, now EL8790, PEEL FAR WEST PTY LTD dated 31 August 2018.

ELA5682, now EL8791, PEEL FAR WEST PTY LTD dated 31 August 2018.

[n2018-3132]

NOTICE is given that the following applications have been withdrawn:

EXPLORATION LICENCE APPLICATIONS (ELA)

ELA5673, AUSTRALIAN PRECIOUS METALS CORPORATION PTY LTD. Withdrawal took effect on 13 September 2018.

ELA5725, AUSTRALIAN MINES LIMITED. Withdrawal took effect on 14 September 2018.

[n2018-3133]

NOTICE is given that the following applications for renewal have been received:

EXPLORATION LICENCE (EL)

EL5524, EVOLUTION MINING (COWAL) PTY LIMITED. Application for renewal received 12 September 2018.

EL5785, COBAR OPERATIONS PTY LTD. Application for renewal received 16 September 2018.

EL8176, SIBELCO AUSTRALIA LIMITED. Application for renewal received 17 September 2018.

EL8392, THOMSON RESOURCES LTD (ACN 138 358 728). Application for renewal received 17 September 2018.

CONSOLIDATED COAL LEASE (CCL)

CCL715 (Act 1973), MT OWEN PTY LIMITED. Application for renewal received 12 September 2018.

[n2018-3134]

TRANSFERS

Notice is given that the following applications to transfer have been received:

JERVOIS MINING LIMITED has applied for approval to transfer EL7805 to FLEMINGTON MINING OPERATIONS PTY LTD. Application received 12 September 2018.

JERVOIS MINING LIMITED has applied for approval to transfer EL8546 to FLEMINGTON MINING OPERATIONS PTY LTD. Application received 12 September 2018.

[n2018-3135]

CANCELLATIONS

Notice is given that the following authority has been cancelled:

MINING LEASE (ML)

ML1558 (Act 1992), JANETTE HELEN BRYAN AND WILLIAM JOHN FRANCIS BRYAN. Cancellation took effect on 12 September 2018.

[n2018-3136]

Primary Industries Notices

BIOSECURITY ACT 2015

ERRATUM

The notice published in NSW Government Gazette No 87 of 7 September 2018, page 5875 [n2018-2945] was incomplete. The complete notice is republished below.

BIOSECURITY ACT 2015

Instrument of Appointment of Authorised Officers and Approval of Functions – Department of Primary Industries and Local Land Services officers

I, Mark Mackie, A/Director Biosecurity & Food Safety Compliance, in exercise of delegated authority of the Secretary and of the Secretary as Accreditation Authority under the *Biosecurity Act 2015* (the Act) make the following appointments and approvals:

- 1) Pursuant to section 361 of the Act, I appoint the persons listed in Column 1 of the table set out in Schedule 1 as authorised officers for the purposes of the Act.
- 2) Pursuant to section 195 of the Act, I approve those authorised officers listed in Column 1 of the table set out in Schedule 1 to exercise the functions of a biosecurity certifier as specified in Column 2 of the table.

Duration of appointment and approval:

The appointment and approval of each person listed in Schedule 1 will end on the earliest of the following dates:

- A. the date that is five years from the date of this instrument; or
- B. the date of revocation of this instrument, or an instrument of revocation of appointment of a person listed in Schedule 1 as an authorised officer; or
- C. the date that the person ceases to be employed by either the Department of Industry or the Local Land Services.

Dated this 5th day of September 2018

MARK MACKIE

Mark Mackie

A/DIRECTOR

BIOSECURITY & FOOD SAFETY COMPLIANCE

(as delegate on behalf of the Secretary of the Department of Industry)

SCHEDULE 1

Column 1	Column 2
Name of person appointed as authorised officer	Approved functions of biosecurity certifier
Melissa Louise Walker	NIL Conditions
Henry Clutterbuck	NIL Conditions
Jason Ray Moroney	NIL Conditions
Nathan John Armytage	NIL Conditions
Robert Mark Dillon	NIL Conditions
Catherine Savage	NIL Conditions
Aaron James Smith	NIL Conditions
Emma Cottage	NIL Conditions

[n2018-3137]

BIOSECURITY ACT 2015

Instrument of Appointment of Authorised Officers and Approval of Functions – Department of Primary Industries and Local Land Services officers

I, Mark Mackie, A/Director Biosecurity & Food Safety Compliance, in exercise of delegated authority of the Secretary and of the Secretary as Accreditation Authority under the *Biosecurity Act 2015* (the Act) make the following appointments and approvals:

- 1) Pursuant to section 361 of the Act, I appoint the persons listed in Column 1 of the table set out in Schedule 1 as authorised officers for the purposes of the Act.
- 2) Pursuant to section 195 of the Act, I approve those authorised officers listed in Column 1 of the table set out in Schedule 1 to exercise the functions of a biosecurity certifier as specified in Column 2 of the table.

Duration of appointment and approval:

The appointment and approval of each person listed in Schedule 1 will end on the earliest of the following dates:

- A. the date that is five years from the date of this instrument; or
- B. the date of revocation of this instrument, or an instrument of revocation of appointment of a person listed in Schedule 1 as an authorised officer; or
- C. the date that the person ceases to be employed by either the Department of Industry or the Local Land Services.

Dated this 19th day of September 2018

MARK MACKIE

Mark Mackie
A/DIRECTOR
BIOSECURITY & FOOD SAFETY COMPLIANCE
(as delegate on behalf of the Secretary of the Department of Industry)

SCHEDULE 1

Column 1	Column 2
Name of person appointed as authorised officer	Approved functions of biosecurity certifier
Aaron James Smith	NIL Conditions
Brett Miners	NIL Conditions
Ofir Schwarzmann	NIL Conditions

[n2018-3138]

GAME AND FERAL ANIMAL CONTROL ACT 2002

Appointment of Inspectors

I, Geoffrey Allan, Deputy Director General Fisheries, with the delegated authority of the Regulatory Authority pursuant to section 53A of the *Game and Feral Animal Control Act 2002* ('the Act') and pursuant to section 33 of the Act, hereby appoint the persons listed in Schedule A of this instrument, being public servants, as inspectors for the purposes of the Act and its Regulation.

Dated this 14 day of September 2018

Geoffrey Allan
Deputy Director General Fisheries
Department of Primary Industries

Schedule A

Andrew Moriarty
Richard Varvel
Frank Tamsitt
Michael Lowcock
Nicholas Markopoulos
Jonathan Andrews

[n2018-3139]

Crown Land Notices

1300 886 235 www.crownland.nsw.gov.au

APPOINTMENT OF STATUTORY LAND MANAGER BOARD MEMBERS

Pursuant to clause 4(1) of Schedule 5 to the *Crown Land Management Act 2016*, the person specified in Column 1 of the Schedule hereunder is appointed, for the term of office specified in that Column, as a board member for the statutory land manager specified opposite in Column 2, which has been appointed as Crown land manager of the land referred to in Column 3 of the Schedule.

It is a condition of the appointment that the board member must comply with the Department of Industry *Crown reserve code of conduct: For non-council Crown land managers and commons trusts* (as may be amended or replaced from time to time).

The Hon Paul Toole, MP
Minister for Lands and Forestry

Schedule

Column 1	Column 2	Column 3
Jamie Warren Wadley (new member) For a term commencing the date of this notice and expiring 22 July 2023.	Belmont Wetlands State Park Land Manager	Reserve No. 1011388 Public Purpose: Public recreation and coastal environmental protection, tourist facilities and services Notified: 3 March 2006 File Reference: MD06R5

[n2018-3140]

NOTIFICATION OF DISPOSAL OF A CROWN ROAD

Section 152B Roads Act 1993

The road hereunder described has been disposed of under section 152B of the *Roads Act 1993*. In accordance with section 152H of that Act, the road comprised therein has ceased to be a Crown road and the rights of passage and access that previously existed in relation to the road are extinguished. Upon disposal, title to the land, comprising the former Crown road, is transferred to freehold.

The Hon Paul Toole, MP
Minister for Lands and Forestry

DESCRIPTION

Parish – Shadforth; County – Bathurst

Land District – Orange; LGA – Orange

Road Disposed: 1/1242065

File No: 17/04831

[n2018-3141]

NOTIFICATION OF CLOSING OF A ROAD

In pursuance of section 37 of the *Roads Act 1993* and clause 19A of Schedule 7 to the *Crown Land Management Act 2016*, the road hereunder described is closed. The lands comprised therein cease to be public road and the rights of passage and access that previously existed in relation to the road are extinguished. Upon closing, title to the land, comprising the former public road, vests in the body specified in the Schedule hereunder.

The Hon Paul Toole, MP
Minister for Lands and Forestry

DESCRIPTION

Parish – Bundawarra; County – Bland

Land District – Temora; LGA – Temora

Road Closed: Lot 1 DP1246059

File No: 17/11135

SCHEDULE

On closing, the land within Lot 1 DP1246059 will remain vested in Temora Shire Council as operational land for purposes of the *Local Government Act 1993*.

Council Reference: ALO:R/03/02

[n2018-3142]

NOTIFICATION OF DISPOSAL OF A CROWN ROAD

Section 152B Roads Act 1993

The road hereunder described has been disposed of under section 152B of the *Roads Act 1993*. In accordance with section 152H of that Act, the road comprised therein has ceased to be a Crown road and the rights of passage and access that previously existed in relation to the road are extinguished. Upon disposal, title to the land, comprising the former Crown road, is transferred to freehold.

The Hon Paul Toole, MP
Minister for Lands and Forestry

DESCRIPTION

Parishes – Milbang, Wologorong; County – Argyle

Land District – Goulburn; LGA – Goulburn Mulwaree

Road Disposed: 1/1242031, 2/1242031, 3/1242031

File No: 17/10554

[n2018-3143]

NOTIFICATION OF DISPOSAL OF A CROWN ROAD

Section 152B Roads Act 1993

The road hereunder described has been disposed of under section 152B of the *Roads Act 1993*. In accordance with section 152H of that Act, the road comprised therein has ceased to be a Crown road and the rights of passage and access that previously existed in relation to the road are extinguished. Upon disposal, title to the land, comprising the former Crown road, is transferred to freehold.

The Hon Paul Toole, MP
Minister for Lands and Forestry

DESCRIPTION

Parish – Manildra; County – Ashburnham

Land District – Molong; LGA – Cabonne

Road Disposed: 6/1243633

File No: 17/06218

[n2018-3144]

NOTIFICATION OF DISPOSAL OF A CROWN ROAD

Section 152B Roads Act 1993

The road hereunder described has been disposed of under section 152B of the *Roads Act 1993*. In accordance with section 152H of that Act, the road comprised therein has ceased to be a Crown road and the rights of passage and access that previously existed in relation to the road are extinguished. Upon disposal, title to the land, comprising the former Crown road, is transferred to freehold.

The Hon Paul Toole, MP
Minister for Lands and Forestry

DESCRIPTION

*Parish – Winduella; County – King
Land District – Goulburn; LGA – Upper Lachlan*

Road Disposed: 3/1242659

File No: 17/11369

[n2018-3145]

NOTIFICATION OF DISPOSAL OF A CROWN ROAD

Section 152B Roads Act 1993

The road hereunder described has been disposed of under section 152B of the *Roads Act 1993*. In accordance with section 152H of that Act, the road comprised therein has ceased to be a Crown road and the rights of passage and access that previously existed in relation to the road are extinguished. Upon disposal, title to the land, comprising the former Crown road, is transferred to freehold.

The Hon Paul Toole, MP
Minister for Lands and Forestry

DESCRIPTION

*Parishes – Manildra, Cumble; County – Ashburnham
Land District – Molong; LGA – Cabonne*

Road Disposed: 7/1243941, 8/1243941, 9/1243941

File No: 17/06222

[n2018-3146]

NOTIFICATION OF DISPOSAL OF A CROWN ROAD

Section 152B Roads Act 1993

The road hereunder described has been disposed of under section 152B of the *Roads Act 1993*. In accordance with section 152H of that Act, the road comprised therein has ceased to be a Crown road and the rights of passage and access that previously existed in relation to the road are extinguished. Upon disposal, title to the land, comprising the former Crown road, is transferred to freehold.

The Hon Paul Toole, MP
Minister for Lands and Forestry

DESCRIPTION

*Parishes – Milong, Tubbul; County – Bland
Land District – Young; LGA – Hilltops*

Road Disposed: 1/1242029

File No: 17/10722

[n2018-3147]

NOTIFICATION OF DISPOSAL OF A CROWN ROAD

Section 152B Roads Act 1993

The road hereunder described has been disposed of under section 152B of the *Roads Act 1993*. In accordance with section 152H of that Act, the road comprised therein has ceased to be a Crown road and the rights of passage and access that previously existed in relation to the road are extinguished. Upon disposal, title to the land, comprising the former Crown road, is transferred to freehold.

The Hon Paul Toole, MP
Minister for Lands and Forestry

DESCRIPTION*Parish – Manildra; County – Ashburnham**Land District – Molong; LGA – Cabonne*

Road Disposed: 5/1242809

File No: 17/06216

[n2018-3148]

ALTERATION OF CORPORATE NAME OF RESERVE TRUST

Pursuant to section 92(3) of the *Crown Lands Act 1989* the corporate name of the reserve trust for the reserve specified in Column 1 is altered to the corporate name specified in Column 2.

The Hon Paul Toole, MP
Minister for Lands and Forestry

Schedule

Column 1	Column 2
Reserve No.: 62493 Public Purpose: Rubbish Depot Notified: 13 February 1931 File Reference: 17/10320	Beckom Rubbish Depot (R62493) Reserve Trust
Reserve No.: 50431 Public Purpose: Sanitary Purposes Notified: 16 December 1914 File Reference: 17/10320	Ardlethan Sanitary Purposes (R50431) Reserve Trust
Reserve No.: 43487 Public Purpose: Rubbish Depot Notified: 17 February 1909 File Reference: 17/10320	Ganmain Rubbish Depot (R43487) Reserve Trust
Reserve No.: 45901 Public Purpose: Night Soil and Rubbish Depot Notified: 19 October 1910 File Reference: 17/10320	Matong Night Soil and Rubbish Depot (R45901) Reserve Trust
Reserve No.: 44942 Public Purpose: Night Soil and Rubbish Depot Notified: 9 March 1910 File Reference: 17/10320	Marrar Night Soil and Rubbish Depot (R44942) Reserve Trust

[n2018-3149]

NOTIFICATION OF DISPOSAL OF A CROWN ROAD

Section 152B Roads Act 1993

The road hereunder described has been disposed of under section 152B of the *Roads Act 1993*. In accordance with section 152H of that Act, the road comprised therein has ceased to be a Crown road and the rights of passage and access that previously existed in relation to the road are extinguished. Upon disposal, title to the land, comprising the former Crown road, is transferred to freehold.

The Hon Paul Toole, MP
Minister for Lands and Forestry

DESCRIPTION*Parish – Bramah; County – King**Land District – Boorowa; LGA – Hilltops*

Road Disposed: 1/1242990

File No: 17/11694

[n2018-3150]

NOTIFICATION OF DISPOSAL OF A CROWN ROAD

Section 152B Roads Act 1993

The road hereunder described has been disposed of under section 152B of the *Roads Act 1993*. In accordance with section 152H of that Act, the road comprised therein has ceased to be a Crown road and the rights of passage and access that previously existed in relation to the road are extinguished. Upon disposal, title to the land, comprising the former Crown road, is transferred to freehold.

The Hon Paul Toole, MP
Minister for Lands and Forestry

DESCRIPTION

Parish – Somers; County – Bathurst
Land District – Blayney; LGA – Blayney

Road Disposed: 1/1235215

File No: CL/00375

[n2018-3151]

NOTIFICATION OF DISPOSAL OF A CROWN ROAD

Section 152B Roads Act 1993

The road hereunder described has been disposed of under section 152B of the *Roads Act 1993*. In accordance with section 152H of that Act, the road comprised therein has ceased to be a Crown road and the rights of passage and access that previously existed in relation to the road are extinguished. Upon disposal, title to the land, comprising the former Crown road, is transferred to freehold.

The Hon Paul Toole, MP
Minister for Lands and Forestry

DESCRIPTION

Parish – Bowan; County – Ashburnham
Land District – Molong; LGA – Cabonne

Road Disposed: 1/1241825

File No: CL/00208

[n2018-3152]

NOTIFICATION OF DISPOSAL OF A CROWN ROAD

Section 152B Roads Act 1993

The road hereunder described has been disposed of under section 152B of the *Roads Act 1993*. In accordance with section 152H of that Act, the road comprised therein has ceased to be a Crown road and the rights of passage and access that previously existed in relation to the road are extinguished. Upon disposal, title to the land, comprising the former Crown road, is transferred to freehold.

The Hon Paul Toole, MP
Minister for Lands and Forestry

DESCRIPTION

Parish – Evan; County – Buckland
Land District – Tamworth; LGA – Liverpool Plains

Road Disposed: 3/1236810

File No: TH05H211

[n2018-3153]

NOTIFICATION OF DISPOSAL OF A CROWN ROAD

Section 152B Roads Act 1993

The road hereunder described has been disposed of under section 152B of the *Roads Act 1993*. In accordance with section 152H of that Act, the road comprised therein has ceased to be a Crown road and the rights of passage and access that previously existed in relation to the road are extinguished. Upon disposal, title to the land, comprising the former Crown road, is transferred to freehold.

The Hon Paul Toole, MP
Minister for Lands and Forestry

DESCRIPTION

Parish – Toual; County – Murray
Land District – Queanbeyan; LGA – Yass Valley

Road Disposed: 2/1240877

File No: 17/11381

[n2018-3154]

NOTIFICATION OF DISPOSAL OF A CROWN ROAD

Section 152B Roads Act 1993

The road hereunder described has been disposed of under section 152B of the *Roads Act 1993*. In accordance with section 152H of that Act, the road comprised therein has ceased to be a Crown road and the rights of passage and access that previously existed in relation to the road are extinguished. Upon disposal, title to the land, comprising the former Crown road, is transferred to freehold.

The Hon Paul Toole, MP
Minister for Lands and Forestry

DESCRIPTION

Parish – Evan; County – Buckland
Land District – Tamworth; LGA – Liverpool Plains

Road Disposed: 1/1236810, 2/1236810

File No: TH05H211

[n2018-3155]

NOTIFICATION OF DISPOSAL OF A CROWN ROAD

Section 152B Roads Act 1993

The road hereunder described has been disposed of under section 152B of the *Roads Act 1993*. In accordance with section 152H of that Act, the road comprised therein has ceased to be a Crown road and the rights of passage and access that previously existed in relation to the road are extinguished. Upon disposal, title to the land, comprising the former Crown road, is transferred to freehold.

The Hon Paul Toole, MP
Minister for Lands and Forestry

DESCRIPTION

Parish – Bullala; County – Burnett
Land District – Wialalda; LGA – Gwydir

Road Disposed: 1/1239349

File No: 17/07975

[n2018-3156]

NOTIFICATION OF DISPOSAL OF A CROWN ROAD

Section 152B Roads Act 1993

The road hereunder described has been disposed of under section 152B of the *Roads Act 1993*. In accordance with section 152H of that Act, the road comprised therein has ceased to be a Crown road and the rights of passage and access that previously existed in relation to the road are extinguished. Upon disposal, title to the land, comprising the former Crown road, is transferred to freehold.

The Hon Paul Toole, MP
Minister for Lands and Forestry

DESCRIPTION

Parish – Rangira; County – Nandewar
Land District – Gunnedah; LGA – Gunnedah

Road Disposed: 2/1208347

File No: 07/0686

[n2018-3157]

NOTIFICATION OF DISPOSAL OF A CROWN ROAD

Section 152B Roads Act 1993

The road hereunder described has been disposed of under section 152B of the *Roads Act 1993*. In accordance with section 152H of that Act, the road comprised therein has ceased to be a Crown road and the rights of passage and access that previously existed in relation to the road are extinguished. Upon disposal, title to the land, comprising the former Crown road, is transferred to freehold.

The Hon Paul Toole, MP
Minister for Lands and Forestry

DESCRIPTION

Parish – Rangiri; County – Darling
Land District – Tamworth; LGA – Tamworth Regional

Road Disposed: 1/1208347, 3/1208347

File No: 07/0686

[n2018-3158]

NOTIFICATION OF DISPOSAL OF A CROWN ROAD

Section 152B Roads Act 1993

The road hereunder described has been disposed of under section 152B of the *Roads Act 1993*. In accordance with section 152H of that Act, the road comprised therein has ceased to be a Crown road and the rights of passage and access that previously existed in relation to the road are extinguished. Upon disposal, title to the land, comprising the former Crown road, is transferred to freehold.

The Hon Paul Toole, MP
Minister for Lands and Forestry

DESCRIPTION

Parish – Babbaboona; County – Buckland
Land District – Gunnedah; LGA – Gunnedah

Road Disposed: 4/1236152

File No: 16/10879

[n2018-3159]

NOTIFICATION OF DISPOSAL OF A CROWN ROAD

Section 152B Roads Act 1993

The road hereunder described has been disposed of under section 152B of the *Roads Act 1993*. In accordance with section 152H of that Act, the road comprised therein has ceased to be a Crown road and the rights of passage and access that previously existed in relation to the road are extinguished. Upon disposal, title to the land, comprising the former Crown road, is transferred to freehold.

The Hon Paul Toole, MP
Minister for Lands and Forestry

DESCRIPTION

Parish – Cooridoon; County – Buckland
Land District – Gunnedah; LGA – Gunnedah

Road Disposed: 2/1241605

File No: 16/10926

[n2018-3160]

NOTIFICATION OF CLOSING OF A ROAD

In pursuance of section 37 of the *Roads Act 1993* and clause 19A of Schedule 7 to the *Crown Land Management Act 2016*, the road hereunder described is closed. The lands comprised therein cease to be public road and the rights of passage and access that previously existed in relation to the road are extinguished. Upon closing, title to the land, comprising the former public road, vests in the body specified in the Schedule hereunder.

The Hon Paul Toole, MP
Minister for Lands and Forestry

DESCRIPTION

Parish – Macquarie; County – Macquarie
Land District – Port Macquarie; LGA – Port Macquarie-Hastings

Road Closed: Lot 1 DP1232563

File No: 15/11155

SCHEDULE

On closing, the land within Lot 1 DP1232563 will remain vested in Port Macquarie-Hastings Council as operational land for purposes of the *Local Government Act 1993*.

Council Reference: SF12/18954

[n2018-3161]

ROADS ACT 1993

ORDER

Transfer of Crown Road to a Council

In pursuance of the provisions of Section 152I of the *Roads Act 1993*, the Crown road specified in Schedule 1 is transferred to the roads authority specified in Schedule 2 hereunder as from the date of publication of this notice and as from that date the road specified in Schedule 1 ceases to be a Crown road.

The Hon Paul Toole, MP
Minister for Lands and Forestry

SCHEDULE 1

Parish: Uralla
County: Sandon
Land District: Armidale
LGA: Uralla

DESCRIPTION: The Crown road known as Wilkens Street is located west of Lots 1 and 2 DP 1232043, Lots 1 and 2 DP 1162980, Lot 6 DP 561811, Lots 9 and 11 DP 843035, Lot 1 DP 1227642; East of Lot 21 DP 1113205, Lots 593, 616, 621, 31 DP 755846; Section of Crown road north of Lot 338 DP 755846 as shown on diagram below.

SCHEDULE 2

Roads Authority: Uralla Shire Council
Council's Ref: 22 May 2018 (resolution 15.05/18)
DoI Ref: 18/05763



[n2018-3162]

ROADS ACT 1993

ORDER

Transfer of Crown Road to a Council

In pursuance of the provisions of Section 152I of the *Roads Act 1993*, the Crown road specified in Schedule 1 is transferred to the roads authority specified in Schedule 2 hereunder as from the date of publication of this notice and as from that date the road specified in Schedule 1 ceases to be a Crown road.

The Hon Paul Toole, MP
Minister for Lands and Forestry

SCHEDULE 1

Parish: Inverell
County: Gough
Land District: Inverell
LGA: Inverell Shire
DESCRIPTION: Parish of Inverell, County of Gough: Crown public road west of Lots 541 and 397 DP753287; road south of Lots 397, 388 and 370 DP753287 and road separating Lot 370 from Lot 390, as shown on diagrams below.

SCHEDULE 2

Roads Authority: INVERELL SHIRE COUNCIL
DoI Ref: 18/04373#21



[n2018-3163]

NOTIFICATION OF DISPOSAL OF A CROWN ROAD

Section 152B Roads Act 1993

The road hereunder described has been disposed of under section 152B of the *Roads Act 1993*. In accordance with section 152H of that Act, the road comprised therein has ceased to be a Crown road and the rights of passage and access that previously existed in relation to the road are extinguished. Upon disposal, title to the land, comprising the former Crown road, is transferred to freehold.

The Hon Paul Toole, MP
Minister for Lands and Forestry

DESCRIPTION

Parish – Wallgrove; County – Wallace

Land District – Cooma; LGA – Snowy Monaro Regional

Road Disposed: 1/1230687, 2/1230687, 3/1230687, 4/1230687, 5/1230687, 6/1230687, 7/1230687, 8/1230687

File No: 16/06672

[n2018-3164]

NOTIFICATION OF DISPOSAL OF A CROWN ROAD

Section 152B Roads Act 1993

The road hereunder described has been disposed of under section 152B of the *Roads Act 1993*. In accordance with section 152H of that Act, the road comprised therein has ceased to be a Crown road and the rights of passage and access that previously existed in relation to the road are extinguished. Upon disposal, title to the land, comprising the former Crown road, is transferred to freehold.

The Hon Paul Toole, MP
Minister for Lands and Forestry

DESCRIPTION

Parish – Donald; County – Sandon

Land District – Armidale; LGA – Armidale Regional

Road Disposed: 1/1241963

File No: 17/11767

[n2018-3165]

NOTIFICATION OF DISPOSAL OF A CROWN ROAD

Section 152B Roads Act 1993

The road hereunder described has been disposed of under section 152B of the *Roads Act 1993*. In accordance with section 152H of that Act, the road comprised therein has ceased to be a Crown road and the rights of passage and access that previously existed in relation to the road are extinguished. Upon disposal, title to the land, comprising the former Crown road, is transferred to freehold.

The Hon Paul Toole, MP
Minister for Lands and Forestry

DESCRIPTION

Parish – Nanima; County – Murray
Land District – Yass; LGA – Yass Valley

Road Disposed: 4/1241346

File No: 17/11484

[n2018-3166]

NOTIFICATION OF CLOSING OF A ROAD

In pursuance of section 37 of the *Roads Act 1993* and clause 19A of Schedule 7 to the *Crown Land Management Act 2016*, the road hereunder described is closed. The lands comprised therein cease to be public road and the rights of passage and access that previously existed in relation to the road are extinguished. Upon closing, title to the land, comprising the former public road, vests in the body specified in the Schedule hereunder.

The Hon Paul Toole, MP
Minister for Lands and Forestry

DESCRIPTION

Parish – Botany; County – Cumberland
Land District – Metropolitan; LGA – Bayside

Road Closed: 1/1246125:

File No: 17/04438

SCHEDULE

On closing, the land within Lot 1 DP 1246125 will remain vested in Bayside Council as operational land for purposes of the *Local Government Act 1993*.

Council Reference: 134/03

[n2018-3167]

NOTIFICATION OF DISPOSAL OF A CROWN ROAD

Section 152B Roads Act 1993

The road hereunder described has been disposed of under section 152B of the *Roads Act 1993*. In accordance with section 152H of that Act, the road comprised therein has ceased to be a Crown road and the rights of passage and access that previously existed in relation to the road are extinguished. Upon disposal, title to the land, comprising the former Crown road, is transferred to freehold.

The Hon Paul Toole, MP
Minister for Lands and Forestry

DESCRIPTION

Parishes – Bundemar, Burroway, Carrigan; County – Ewenmar
Land District – Dubbo; LGA – Narromine

Road Disposed: 2/1241822

File No: 17/01066

[n2018-3168]

NOTIFICATION OF CLOSING OF A ROAD

In pursuance of the provisions of the *Roads Act 1993* and the savings and transitional provisions set out in clause 19A and 44 of Schedule 7 to the *Crown Land Management Act 2016*, which provide the Minister for Lands with the power to close council roads under the provisions of the *Roads Act 1993* as in force immediately before the amendments had effect the road hereunder described is closed and the lands comprised therein cease to be public road and the rights of passage and access that previously existed in relation to the road is extinguished. Upon closing, title to the land, comprising the former public road, vests in the body specified in the Schedule hereunder.

The Hon Paul Toole, MP
Minister for Lands and Forestry

DESCRIPTION

Parish – Sofala; County – Roxburgh
Land District – Bathurst; LGA – Bathurst Regional

Road Closed Lot 1-6 DP1240453

File No: 09/05146

SCHEDULE

On closing, the land within Lot 1-6 DP1240453 will remain vested or will become vested in the State of New South Wales as Crown land.

[n2018-3169]

NOTIFICATION OF CLOSING OF A ROAD

In pursuance of section 37 of the *Roads Act 1993* and clause 19A of Schedule 7 to the *Crown Land Management Act 2016*, the road hereunder described is closed. The lands comprised therein cease to be public road and the rights of passage and access that previously existed in relation to the road are extinguished. Upon closing, title to the land, comprising the former public road, vests in the body specified in the Schedule hereunder.

The Hon Paul Toole, MP
Minister for Lands and Forestry

DESCRIPTION

Parish – Sutherland; County – Cumberland
Land District – Metropolitan; LGA – Sutherland Shire

Road Closed: 1/1246710:

File No: 17/07313

SCHEDULE

On closing, the land within Lot 1 DP 1246710 will remain vested in Sutherland Shire Council as operational land for purposes of the *Local Government Act 1993*.

Council Reference: RD14/02

[n2018-3170]

NOTIFICATION OF DISPOSAL OF A CROWN ROAD

Section 152B Roads Act 1993

The road hereunder described has been disposed of under section 152B of the *Roads Act 1993*. In accordance with section 152H of that Act, the road comprised therein has ceased to be a Crown road and the rights of passage and access that previously existed in relation to the road are extinguished. Upon disposal, title to the land, comprising the former Crown road, is transferred to freehold.

The Hon Paul Toole, MP
Minister for Lands and Forestry

DESCRIPTION

Parish – Jerricknorra; County – St Vincent
Land District – Braidwood; LGA – Queanbeyan-Palerang Regional

Road Disposed: 1/1242400

File No: 17/08166

[n2018-3171]

NOTIFICATION OF DISPOSAL OF A CROWN ROAD

Section 152B Roads Act 1993

The road hereunder described has been disposed of under section 152B of the *Roads Act 1993*. In accordance with section 152H of that Act, the road comprised therein has ceased to be a Crown road and the rights of passage and access that previously existed in relation to the road are extinguished. Upon disposal, title to the land, comprising the former Crown road, is transferred to freehold.

The Hon Paul Toole, MP
Minister for Lands and Forestry

DESCRIPTION

Parish – Hooke; County – Bourke

Land District – Wagga Wagga; LGA – Wagga Wagga

Road Disposed: 1/1242406

File No: 17/11199

[n2018-3172]

NOTIFICATION OF DISPOSAL OF A CROWN ROAD

Section 152B Roads Act 1993

The road hereunder described has been disposed of under section 152B of the *Roads Act 1993*. In accordance with section 152H of that Act, the road comprised therein has ceased to be a Crown road and the rights of passage and access that previously existed in relation to the road are extinguished. Upon disposal, title to the land, comprising the former Crown road, is transferred to freehold.

The Hon Paul Toole, MP
Minister for Lands and Forestry

DESCRIPTION

Parish – Currawong; County – Harden

Land District – Young; LGA – Hilltops

Road Disposed: 1/1241730

File No: 17/04724

[n2018-3173]

NOTIFICATION OF DISPOSAL OF A CROWN ROAD

Section 152B Roads Act 1993

The road hereunder described has been disposed of under section 152B of the *Roads Act 1993*. In accordance with section 152H of that Act, the road comprised therein has ceased to be a Crown road and the rights of passage and access that previously existed in relation to the road are extinguished. Upon disposal, title to the land, comprising the former Crown road, is transferred to freehold.

The Hon Paul Toole, MP
Minister for Lands and Forestry

DESCRIPTION

Parish – Currawong; County – Harden

Land District – Young; LGA – Hilltops

Road Disposed: 1/1241731, 2/1241731

File No: 17/04726

[n2018-3174]

NOTIFICATION OF CLOSING OF A ROAD

In pursuance of section 37 of the *Roads Act 1993* and clause 19A of Schedule 7 to the *Crown Land Management Act 2016*, the road hereunder described is closed. The lands comprised therein cease to be public road and the rights of passage and access that previously existed in relation to the road are extinguished. Upon closing, title to the land, comprising the former public road, vests in the body specified in the Schedule hereunder.

The Hon Paul Toole, MP
Minister for Lands and Forestry

DESCRIPTION

Parish – Narrabeen; County – Cumberland
Land District – Metropolitan; LGA – Northern Beaches

Road Closed: Lot 1 DP1246383

File No: 17/09136

SCHEDULE

On closing, the land within Lot 1 DP1246383 will remain vested in Northern Beaches Council as operational land for purposes of the *Local Government Act 1993*.

Council Reference: C000830

[n2018-3175]

NOTIFICATION OF DISPOSAL OF A CROWN ROAD

Section 152B Roads Act 1993

The road hereunder described has been disposed of under section 152B of the *Roads Act 1993*. In accordance with section 152H of that Act, the road comprised therein has ceased to be a Crown road and the rights of passage and access that previously existed in relation to the road are extinguished. Upon disposal, title to the land, comprising the former Crown road, is transferred to freehold.

The Hon Paul Toole, MP
Minister for Lands and Forestry

DESCRIPTION

Parish – Gumly Gumly; County – Wynyard
Land District – Wagga Wagga; LGA – Wagga Wagga

Road Disposed: 1/1242399

File No: 17/11362

[n2018-3176]

NOTIFICATION OF DISPOSAL OF A CROWN ROAD

Section 152B Roads Act 1993

The road hereunder described has been disposed of under section 152B of the *Roads Act 1993*. In accordance with section 152H of that Act, the road comprised therein has ceased to be a Crown road and the rights of passage and access that previously existed in relation to the road are extinguished. Upon disposal, title to the land, comprising the former Crown road, is transferred to freehold.

The Hon Paul Toole, MP
Minister for Lands and Forestry

DESCRIPTION

Parish – Pucka; County – Drake
Land District – Grafton; LGA – Clarence Valley

Road Disposed: 1/1242402

File No: 17/06057

[n2018-3177]

NOTIFICATION OF DISPOSAL OF A CROWN ROAD

Section 152B Roads Act 1993

The road hereunder described has been disposed of under section 152B of the *Roads Act 1993*. In accordance with section 152H of that Act, the road comprised therein has ceased to be a Crown road and the rights of passage and access that previously existed in relation to the road are extinguished. Upon disposal, title to the land, comprising the former Crown road, is transferred to freehold.

The Hon Paul Toole, MP
Minister for Lands and Forestry

DESCRIPTION

*Parish – Wellington North; County – Gough
Land District – Glen Innes; LGA – Glen Innes Severn*

Road Disposed: 1/1241732

File No: 17/11277

[n2018-3178]

NOTIFICATION OF DISPOSAL OF A CROWN ROAD

Section 152B Roads Act 1993

The road hereunder described has been disposed of under section 152B of the *Roads Act 1993*. In accordance with section 152H of that Act, the road comprised therein has ceased to be a Crown road and the rights of passage and access that previously existed in relation to the road are extinguished. Upon disposal, title to the land, comprising the former Crown road, is transferred to freehold.

The Hon Paul Toole, MP
Minister for Lands and Forestry

DESCRIPTION

*Parish – Cudgen; County – Rous
Land District – Murwillumbah; LGA – Tweed*

Road Disposed: 2/1242396

File No: 17/10836

[n2018-3179]

NOTIFICATION OF DISPOSAL OF A CROWN ROAD

Section 152B Roads Act 1993

The road hereunder described has been disposed of under section 152B of the *Roads Act 1993*. In accordance with section 152H of that Act, the road comprised therein has ceased to be a Crown road and the rights of passage and access that previously existed in relation to the road are extinguished. Upon disposal, title to the land, comprising the former Crown road, is transferred to freehold.

The Hon Paul Toole, MP
Minister for Lands and Forestry

DESCRIPTION

*Parish – Tahrone; County – Leichhardt
Land District – Coonamble; LGA – Coonamble*

Road Disposed: 1/1242397

File No: 17/10281

[n2018-3180]

NOTIFICATION OF DISPOSAL OF A CROWN ROAD

Section 152B Roads Act 1993

The road hereunder described has been disposed of under section 152B of the *Roads Act 1993*. In accordance with section 152H of that Act, the road comprised therein has ceased to be a Crown road and the rights of passage and access that previously existed in relation to the road are extinguished. Upon disposal, title to the land, comprising the former Crown road, is transferred to freehold.

The Hon Paul Toole, MP
Minister for Lands and Forestry

DESCRIPTION

*Parishes – Rugby, Ware; County – King
Land District – Boorowa; LGA – Hilltops*

Road Disposed: 1/1240968, 2/1240968, 3/1240968

File No: 17/10474

[n2018-3181]

NOTIFICATION OF DISPOSAL OF A CROWN ROAD

Section 152B Roads Act 1993

The road hereunder described has been disposed of under section 152B of the *Roads Act 1993*. In accordance with section 152H of that Act, the road comprised therein has ceased to be a Crown road and the rights of passage and access that previously existed in relation to the road are extinguished. Upon disposal, title to the land, comprising the former Crown road, is transferred to freehold.

The Hon Paul Toole, MP
Minister for Lands and Forestry

DESCRIPTION

*Parish – Bundill; County – Baradine
Land District – Narrabri; LGA – Narrabri*

Road Disposed: 4/1243891

File No: 18/02673

[n2018-3182]

NOTIFICATION OF CLOSING OF A ROAD

In pursuance of section 37 of the *Roads Act 1993* and clause 19A of Schedule 7 to the *Crown Land Management Act 2016*, the road hereunder described is closed. The lands comprised therein cease to be public road and the rights of passage and access that previously existed in relation to the road are extinguished. Upon closing, title to the land, comprising the former public road, vests in the body specified in the Schedule hereunder.

The Hon Paul Toole, MP
Minister for Lands and Forestry

DESCRIPTION

*Parish – Manly Cove; County – Cumberland
Land District – Metropolitan; LGA – Northern Beaches*

Road Closed: Lot 1 DP1245848

File No: 17/09336

SCHEDULE

On closing, the land within Lot 1 DP1245848 will remain vested in Northern Beaches Council as operational land for purposes of the *Local Government Act 1993*.

Council Reference: 2017/326745

[n2018-3183]

NOTIFICATION OF DISPOSAL OF A CROWN ROAD

Section 152B Roads Act 1993

The road hereunder described has been disposed of under section 152B of the *Roads Act 1993*. In accordance with section 152H of that Act, the road comprised therein has ceased to be a Crown road and the rights of passage and access that previously existed in relation to the road are extinguished. Upon disposal, title to the land, comprising the former Crown road, is transferred to freehold.

The Hon Paul Toole, MP
Minister for Lands and Forestry

DESCRIPTION

Parish – Wallanoll; County – Courallie
Land District – Moree; LGA – Moree Plains

Road Disposed: 1/1222142

File No: ME05H62

[n2018-3184]

NOTIFICATION OF DISPOSAL OF A CROWN ROAD

Section 152B Roads Act 1993

The road hereunder described has been disposed of under section 152B of the *Roads Act 1993*. In accordance with section 152H of that Act, the road comprised therein has ceased to be a Crown road and the rights of passage and access that previously existed in relation to the road are extinguished. Upon disposal, title to the land, comprising the former Crown road, is transferred to freehold.

The Hon Paul Toole, MP
Minister for Lands and Forestry

DESCRIPTION

Parish – Cullarin; County – King
Land District – Gunning; LGA – Upper Lachlan

Road Disposed: 1/1232460

File No: 15/02710

[n2018-3185]

NOTIFICATION OF DISPOSAL OF A CROWN ROAD

Section 152B Roads Act 1993

The road hereunder described has been disposed of under section 152B of the *Roads Act 1993*. In accordance with section 152H of that Act, the road comprised therein has ceased to be a Crown road and the rights of passage and access that previously existed in relation to the road are extinguished. Upon disposal, title to the land, comprising the former Crown road, is transferred to freehold.

The Hon Paul Toole, MP
Minister for Lands and Forestry

DESCRIPTION

Parish – North Bolaro; County – Cooper
Land District – Narrandera; LGA – Narrandera

Road Disposed: 2/1209243

File No: 14/11305

[n2018-3186]

NOTIFICATION OF DISPOSAL OF A CROWN ROAD

Section 152B Roads Act 1993

The road hereunder described has been disposed of under section 152B of the *Roads Act 1993*. In accordance with section 152H of that Act, the road comprised therein has ceased to be a Crown road and the rights of passage and access that previously existed in relation to the road are extinguished. Upon disposal, title to the land, comprising the former Crown road, is transferred to freehold.

The Hon Paul Toole, MP
Minister for Lands and Forestry

DESCRIPTION

*Parish – North Bolaro; County – Cooper
Land District – Narrandera; LGA – Narrandera*

Road Disposed: 1/1209242

File No: GH00H79

[n2018-3187]

NOTIFICATION OF DISPOSAL OF A CROWN ROAD

Section 152B Roads Act 1993

The road hereunder described has been disposed of under section 152B of the *Roads Act 1993*. In accordance with section 152H of that Act, the road comprised therein has ceased to be a Crown road and the rights of passage and access that previously existed in relation to the road are extinguished. Upon disposal, title to the land, comprising the former Crown road, is transferred to freehold.

The Hon Paul Toole, MP
Minister for Lands and Forestry

DESCRIPTION

*Parish – Goorooyarroo; County – Murray
Land District – Queanbeyan; LGA – Queanbeyan-Palerang Regional*

Road Disposed: 1/1235196

File No: 08/2141

[n2018-3188]

NOTIFICATION OF DISPOSAL OF A CROWN ROAD

Section 152B Roads Act 1993

The road hereunder described has been disposed of under section 152B of the *Roads Act 1993*. In accordance with section 152H of that Act, the road comprised therein has ceased to be a Crown road and the rights of passage and access that previously existed in relation to the road are extinguished. Upon disposal, title to the land, comprising the former Crown road, is transferred to freehold.

The Hon Paul Toole, MP
Minister for Lands and Forestry

DESCRIPTION

*Parish – Ulamambri; County – Gowen
Land District – Coonabarabran; LGA – Warrumbungle*

Road Disposed: 1/1242575

File No: 09/11946

[n2018-3189]

ROADS ACT 1993

ORDER

Transfer of Crown Road to a Council

In pursuance of the provisions of Section 152I of the *Roads Act 1993*, the Crown road specified in Schedule 1 is transferred to the roads authority specified in Schedule 2 hereunder as from the date of publication of this notice and as from that date the road specified in Schedule 1 ceases to be a Crown road.

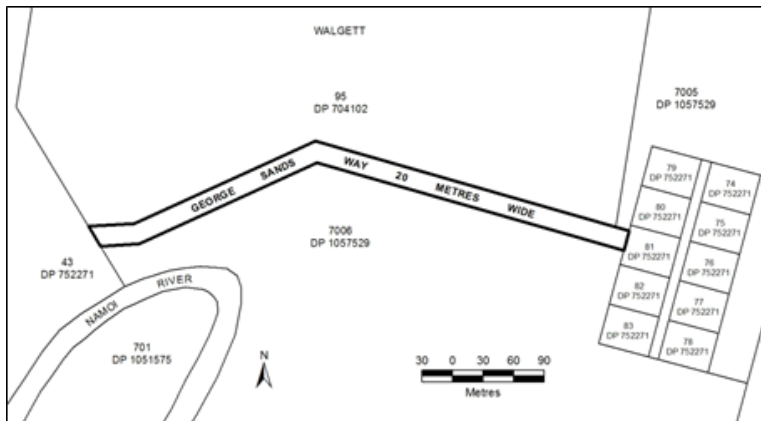
The Hon Paul Toole, MP
Minister for Lands and Forestry

SCHEDULE 1

Parish: WALGETT
County: DENHAM
Land District: WALGETT
LGA: WALGETT
DESCRIPTION: The Crown public road 20 metres wide separating Lot 95 DP704102 and Lot 7006 DP1057529 known as George Sands Way as shown on diagram below.

SCHEDULE 2

Roads Authority: WALGETT SHIRE COUNCIL
DoI Ref: DOC18/196304



[n2018-3190]

ROADS ACT 1993

ORDER

Transfer of Crown Road to a Council

In pursuance of the provisions of Section 152I of the *Roads Act 1993*, the Crown road specified in Schedule 1 is transferred to the roads authority specified in Schedule 2 hereunder as from the date of publication of this notice and as from that date the road specified in Schedule 1 ceases to be a Crown road.

The Hon Paul Toole, MP
Minister for Lands and Forestry

SCHEDULE 1

Parish: Paradise
County: Gough
Land District: Inverell

LGA: Inverell Shire
DESCRIPTION: Parish of Paradise, County of Gough: Crown public road within Lot 200 DP46377 and within and north Lot 194 DP 46376, as shown on diagrams below.

SCHEDULE 2

Roads Authority: INVERELL SHIRE COUNCIL
DoI Ref: 18/04373#22



[n2018-3191]

ROADS ACT 1993

ORDER

Transfer of Crown Road to a Council

In pursuance of the provisions of Section 152I of the *Roads Act 1993*, the Crown road specified in Schedule 1 is transferred to the roads authority specified in Schedule 2 hereunder as from the date of publication of this notice and as from that date the road specified in Schedule 1 ceases to be a Crown road.

The Hon Paul Toole, MP
Minister for Lands and Forestry

SCHEDULE 1

Parish: Warratra
County: Wellington
Land District: Mudgee
LGA: Mid-Western Regional
DESCRIPTION: Crown public road west of Lot 182 DP 756917, as shown on diagram below.

SCHEDULE 2

Roads Authority: MID-WESTERN REGIONAL COUNCIL
Council Ref: R0790022
DoI Ref: W599598 - 18/06877



[n2018-3192]

NOTIFICATION OF CLOSING OF A ROAD

In pursuance of section 37 of the *Roads Act 1993* and clause 19A of Schedule 7 to the *Crown Land Management Act 2016*, the road hereunder described is closed. The lands comprised therein cease to be public road and the rights of passage and access that previously existed in relation to the road are extinguished. Upon closing, title to the land, comprising the former public road, vests in the body specified in the Schedule hereunder.

The Hon Paul Toole, MP
Minister for Lands and Forestry

DESCRIPTION

Parish – Woonona; County – Camden
Land District – Kiama; LGA – Wollongong

Road Closed: Lot 1 DP1245728
File No: NA05H172

SCHEDULE

On closing, the land within Lot 1 DP1245728 will remain vested in Wollongong City Council as operational land for purposes of the *Local Government Act 1993*.

Council Reference: Z18/120131

[n2018-3193]

NOTIFICATION OF CLOSING OF A ROAD

In pursuance of section 37 of the *Roads Act 1993* and clause 19A of Schedule 7 to the *Crown Land Management Act 2016*, the road hereunder described is closed. The lands comprised therein cease to be public road and the rights of passage and access that previously existed in relation to the road are extinguished. Upon closing, title to the land, comprising the former public road, vests in the body specified in the Schedule hereunder.

The Hon Paul Toole, MP
Minister for Lands and Forestry

DESCRIPTION

Parish – Alexandria; County – Cumberland
Land District – Metropolitan; LGA – Woollahra Municipal

Road Closed: Lot 100 DP1246897:
File No: 17/10354

SCHEDULE

On closing, the land within Lot 100 DP1246897 will remain vested in Woollahra Municipal Council as operational land for purposes of the *Local Government Act 1993*.

Council Reference: C&W-r8

[n2018-3194]

NOTIFICATION OF CLOSING OF A ROAD

In pursuance of section 37 of the *Roads Act 1993* and clause 19A of Schedule 7 to the *Crown Land Management Act 2016*, the road hereunder described is closed. The lands comprised therein cease to be public road and the rights of passage and access that previously existed in relation to the road are extinguished. Upon closing, title to the land, comprising the former public road, vests in the body specified in the Schedule hereunder.

The Hon Paul Toole, MP
Minister for Lands and Forestry

DESCRIPTION

Parish – Taloumbi; County – Clarence
Land District – Grafton; LGA – Clarence Valley

Road Closed: Lot 1 DP1246676

File No: 18/00843

SCHEDULE

On closing, the land within Lot 1 DP1246676 will remain vested in Clarence Valley Council as operational land for purposes of the *Local Government Act 1993*.

Council Reference: 1740670

[n2018-3195]

ROADS ACT 1993

ORDER

Transfer of Crown Roads to Council

IN pursuance of the provisions of Section 152I, *Roads Act 1993*, the Crown public roads specified in Schedules 1-7 are transferred to the Roads Authority specified in Schedule 8 hereunder, and as from the date of publication of this notice, the road specified in Schedules 1 – 7 cease to be Crown public roads.

The Hon Paul Toole, MP,
Minister for Lands and Forestry

SCHEDULE 1

Parish – Lett; County – Cook
Land District – Lithgow; Village of Hassans Walls
Local Government Area – Lithgow City Council

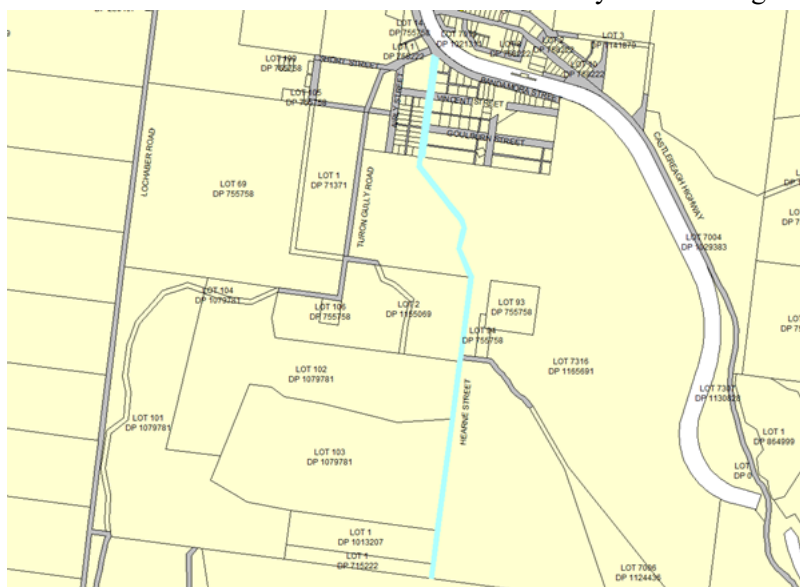
That part of the Crown Public road known as Hassans Walls Road as denoted by blue shading in the diagram below.



SCHEDULE 2

*Parish – Bandamora; County – Roxburgh
Land District – Lithgow; Village of Capertee
Local Government Area – Lithgow City Council*

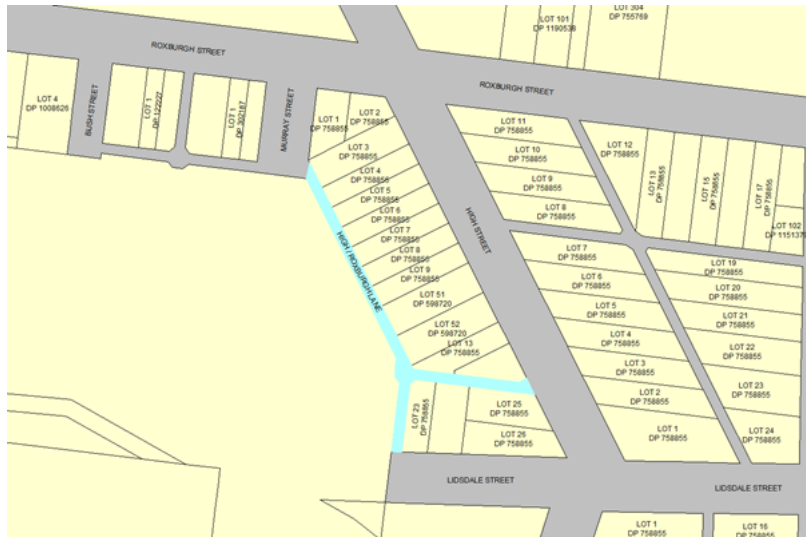
That part of the Crown Public road known as Hearne Street as denoted by blue shading in the diagram below.



SCHEDULE 3

*Parish – Cullen Bullen; County – Roxburgh
Land District – Lithgow; Town of Portland
Local Government Area – Lithgow City Council*

That part of the Crown Public road known as High/Roxburgh Lane as denoted by blue shading in the diagram below.



SCHEDULE 4

*Parish – Cullen Bullen; County – Roxburgh
Land District – Lithgow; Town of Portland
Local Government Area – Lithgow City Council*

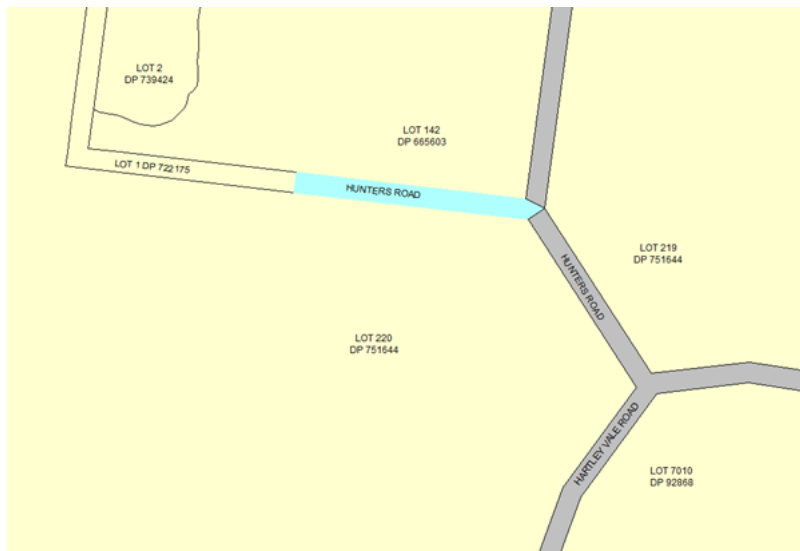
That part of the Crown Public road known as Hill Street as denoted by blue shading in the diagram below.



SCHEDULE 5

*Parish – Hartley; County – Cook
Land District – Lithgow; Village of Hartley Vale
Local Government Area – Lithgow City Council*

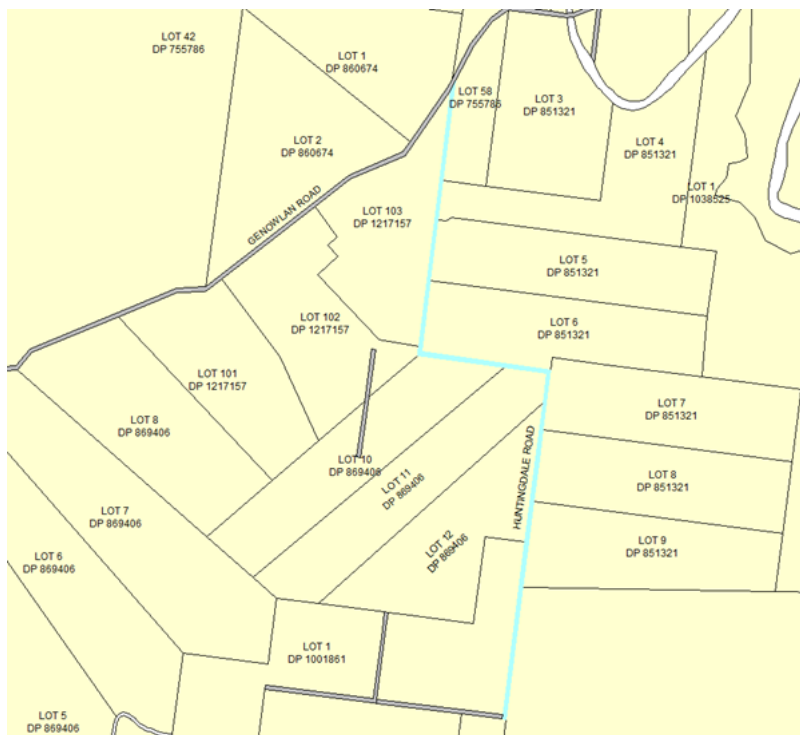
That part of the Crown Public road known as Hunters Road as denoted by blue shading in the diagram below.



SCHEDULE 6

*Parish – Morundurey; County – Roxburgh
Land District – Lithgow; Village of Glen Alice
Local Government Area – Lithgow City Council*

That part of the Crown Public road known as Huntingdale Road as denoted by blue shading in the diagram below.



SCHEDULE 7

*Parish – Falnash; County – Cook
Land District – Lithgow; Town of Portland
Local Government Area – Lithgow City Council*

That part of the Crown Public road known as Irondale Road as denoted by blue shading in the diagram below.



SCHEDULE 8

Roads Authority: Lithgow City Council

Council Ref: Leanne Kearney

File Ref: 18/04318#08; W594464

[n2018-3196]

NOTIFICATION OF CLOSING OF A ROAD

In pursuance of section 37 of the *Roads Act 1993* and clause 19A of Schedule 7 to the *Crown Land Management Act 2016*, the road hereunder described is closed. The lands comprised therein cease to be public road and the rights of passage and access that previously existed in relation to the road are extinguished. Upon closing, title to the land, comprising the former public road, vests in the body specified in the Schedule hereunder.

The Hon Paul Toole, MP
Minister for Lands and Forestry

DESCRIPTION

*Parish – Brawboy; County – Brisbane
Land District – Scone; LGA – Upper Hunter*

Road Closed: Lot 1 DP1247029

File No: 17/09336

SCHEDULE

On closing, the land within Lot 1 DP1247029 will remain vested in Upper Hunter Shire as operational land for purposes of the *Local Government Act 1993*.

In accordance with Section 44 of the *Roads Act 1993*, the Crown consents to the land in Lot 1 DP 1247029 being vested in Upper Hunter Shire Council as operational land, to be given by the Council as compensation for other land acquired by the Council for the purpose of the Roads Act.

Council Reference: OUT – 10912/17

[n2018-3197]

ROADS ACT 1993

ORDER

Transfer of a Crown Road to a Council

IN pursuance of the provisions of section 152I, *Roads Act 1993*, the Crown roads specified in Schedule 1 is transferred to the Roads Authority specified in Schedule 2 hereunder, as from the date of publication of this notice and as from that date the roads specified in Schedule 1 cease to be a Crown road.

The Hon PAUL TOOLE, MP
Minister for Lands and Forestry

Schedule 1

*Parish – Wallagoot; County – Auckland
Land District – Bega; LGA – Bega Valley*

Description: Crown road (in 2 parts) as shown outlined by red colour in diagram hereunder at Tathra. The section of crown road (known as White Rock Road) comprises 100 metres in length via the road centreline from the southern boundary of Tathra Road.



Schedule 2

Road Authority: Bega Valley Shire Council
Crown Lands File Ref: 17/08461 – W588354
Council Ref: Bike Path

[n2018-3198]

ROADS ACT 1993

ORDER

Transfer of Crown Road to a Council

In pursuance of the provisions of Section 152I of the *Roads Act 1993*, the Crown road specified in Schedule 1 is transferred to the roads authority specified in Schedule 2 hereunder as from the date of publication of this notice and as from that date the road specified in Schedule 1 ceases to be a Crown road.

The Hon Paul Toole, MP
Minister for Lands and Forestry

SCHEDULE 1

Parish: Inverell
County: Gough
Land District: Inverell
LGA: Inverell Shire
DESCRIPTION: Parish of Inverell, County of Gough: Crown public road west of Lot 3 DP816359, as shown on diagrams below.

SCHEDULE 2

Roads Authority: INVERELL SHIRE COUNCIL
DoI Ref: 18/04373#23



[n2018-3199]

NOTIFICATION OF CLOSING OF A ROAD

In pursuance of section 37 of the *Roads Act 1993* and clause 19A of Schedule 7 to the *Crown Land Management Act 2016*, the road hereunder described is closed. The lands comprised therein cease to be public road and the rights of passage and access that previously existed in relation to the road are extinguished. Upon closing, title to the land, comprising the former public road, vests in the body specified in the Schedule hereunder.

The Hon Paul Toole, MP
Minister for Lands and Forestry

DESCRIPTION

*Parish – Manly Cove; County – Cumberland
Land District – Metropolitan; LGA – Northern Beaches*

Road Closed: Lot 1 DP1246087

File No: 13/14506

SCHEDULE

On closing, the land within Lot 1 DP1246087 will remain vested in Northern Beaches Council as operational land for purposes of the *Local Government Act 1993*.

Council Reference: DC00078

[n2018-3200]

NOTIFICATION OF CLOSING OF A ROAD

In pursuance of section 37 of the *Roads Act 1993* and clause 19A of Schedule 7 to the *Crown Land Management Act 2016*, the road hereunder described is closed. The lands comprised therein cease to be public road and the rights of passage and access that previously existed in relation to the road are extinguished. Upon closing, title to the land, comprising the former public road, vests in the body specified in the Schedule hereunder.

The Hon Paul Toole, MP
Minister for Lands and Forestry

DESCRIPTION

*Parish – Alexandria; County – Cumberland
Land District – Metropolitan; LGA – Woollahra Municipal*

Road Closed: 100/1246862:

File No: 18/02577

SCHEDULE

On closing, the land within Lot 100/1246862 will remain vested in Woollahra Municipal Council as operational land for purposes of the *Local Government Act 1993*.

Council Reference: SC3141

[n2018-3201]

NOTICE – CROWN LAND TO BE USED OR OCCUPIED FOR OTHER PURPOSE UNDER S 2.18(2)(b)

Pursuant to section 2.18(2)(b) of the *Crown Land Management Act 2016*, the Crown land specified in Column 2 of the following Schedule is proposed to be used or occupied under a relevant interest granted for the purpose(s) specified in Column 1 of the following Schedule.

The Hon Paul Toole, MP
Minister for Lands and Forestry

Schedule

Column 1	Column 2
stockyard (relevant interest – Licence 589168)	Reserve No. 97802 Public Purpose: future public requirements Notified: 31 May 1985 File Reference: 17/09335

Schedule

Column 1	Column 2
grazing (relevant interest – Licence 580028)	Reserve No. 74666 Public Purpose: future public requirements Notified: 21 December 1951 File Reference: 17/01902

Schedule

Column 1	Column 2
grazing (relevant interest – Licence 580028)	Reserve No. 90591 Public Purpose: future public requirements Notified: 20 December 1974 File Reference: 17/01902

Schedule

Column 1	Column 2
grazing (relevant interest – Licence 597105 – Grazing) dam (relevant interest – Licence 597105 – Dam)	Reserve No. 753367 Public Purpose: future public requirements Notified: 29 June 2007 File Reference: 18/04215

Schedule

Column 1	Column 2
camping and caravan site (relevant interest – Licence 598573) access (relevant interest – Licence 598573)	Reserve No. 86511 Public Purpose: future public requirements Notified: 3 November 1967 File Reference: 18/06027

Schedule

Column 1	Column 2
site investigation (relevant interest – Licence 598696)	Reserve No. 87414 Public Purpose: access, public recreation Notified: 3 October 1969 File Reference: 18/06100

Schedule

Column 1	Column 2
access (relevant interest – Licence 586734)	Reserve No. 752155 Public Purpose: future public requirements Notified: 29 June 2007 File Reference: 17/07268

Schedule

Column 1	Column 2
camping and caravan site (relevant interest – Licence 598573) access (relevant interest – Licence 598573) steps (relevant interest – Licence 598573)	Reserve No. 755941 Public Purpose: future public requirements Notified: 29 June 2007 File Reference: 18/06027

Schedule

Column 1	Column 2
grazing (relevant interest – Licence 589243) pipeline (relevant interest – Licence 589243)	Reserve No. 76039 Public Purpose: future public requirements Notified: 3 July 1953 File Reference: 17/09435

Schedule

Column 1	Column 2
pipeline (relevant interest – Licence 589243) pump site (relevant interest – Licence 589243)	Reserve No. 1032388 Public Purpose: environmental protection, public recreation Notified: 21 April 2011 File Reference: 17/09435

Schedule

Column 1	Column 2
storage area (relevant interest – Licence 573120) grazing (relevant interest – Licence 573120)	Reserve No. 78821 Public Purpose: future public requirements Notified: 17 August 1956 File Reference: 16/08263

Schedule

Column 1	Column 2
building (relevant interest – Licence 598557) storage shed (relevant interest – Licence 598557) driveway (relevant interest – Licence 598557) car park (relevant interest – Licence 598557) tank (relevant interest – Licence 598557) bush fire brigade station (relevant interest – Licence 598557)	Reserve No. 85737 Public Purpose: aviation purposes, racecourse Notified: 7 April 1966 File Reference: 18/05934

Schedule

Column 1	Column 2
storage area (relevant interest – Licence 573120)	Reserve No. 754611 Public Purpose: future public requirements Notified: 29 June 2007 File Reference: 16/08263

Schedule

Column 1	Column 2
grazing (relevant interest – Licence 592456)	Reserve No. 24140 Public Purpose: refuge in time of flood Notified: 30 May 1896 File Reference: 17/11579

Schedule

Column 1	Column 2
shed (relevant interest – Licence 593985) grazing (relevant interest – Licence 593985)	Reserve No. 95487 Public Purpose: access Notified: 3 July 1981 File Reference: 18/01563

Schedule

Column 1	Column 2
community facilities (relevant interest – Licence 589247)	Reserve No. 97355 Public Purpose: boy scouts Notified: 20 July 1984 File Reference: 17/09441

Schedule

Column 1	Column 2
environmental rehabilitation (relevant interest – Licence 595534)	Reserve No. 754404 Public Purpose: future public requirements Notified: 29 June 2007 File Reference: 18/02565

Schedule

Column 1	Column 2
grazing (relevant interest – Licence 569435)	Reserve No. 751415 Public Purpose: future public requirements Notified: 29 June 2007 File Reference: 16/05777

Schedule

Column 1	Column 2
power/transmission line (relevant interest – Licence 599408)	Reserve No. 17969 Public Purpose: travelling stock Notified: 17 June 1893 File Reference: 18/06760

Schedule

Column 1	Column 2
power/transmission line (relevant interest – Licence 599408)	Reserve No. 38825 Public Purpose: preservation and growth of timber Notified: 28 January 1905 File Reference: 18/06760

Schedule

Column 1	Column 2
storage area (relevant interest – Licence 587292) access (relevant interest – Licence 587292)	Reserve No. 1013818 Public Purpose: future public requirements Notified: 29 June 2007 File Reference: 17/08085

Schedule

Column 1	Column 2
pump site (relevant interest – Licence 589243) pipeline (relevant interest – Licence 589243)	Reserve No. 2419 Public Purpose: water Notified: 25 July 1881 File Reference: 17/09435

Schedule

Column 1	Column 2
jetty (relevant interest – Licence 592237) ramp (relevant interest – Licence 592237) berthing area (relevant interest – Licence 597029) jetty (relevant interest – Licence 597029) pontoon (relevant interest – Licence 597029) ramp (relevant interest – Licence 597029) jetty (relevant interest – Licence 587951) pontoon (relevant interest – Licence 587951) ramp (relevant interest – Licence 587951) boatshed (relevant interest – Licence 568670) jetty (relevant interest – Licence 568670) landing/platform (relevant interest – Licence 568670)	Reserve No. 56146 Public Purpose: generally Notified: 11 May 1923 File Reference: 17/11434

Column 1	Column 2
jetty (relevant interest – Licence 593996) ramp (relevant interest – Licence 593996) reclamation (relevant interest – Licence 593996) seawall (relevant interest – Licence 593996) slipway (relevant interest – Licence 593996) berthing area (relevant interest – Licence 586080) boatshed (relevant interest – Licence 586080) piles (relevant interest – Licence 586080) pontoon (relevant interest – Licence 586080) ramp (relevant interest – Licence 586080) ramp (relevant interest – Licence 586080) reclamation (relevant interest – Licence 586080) seawall (relevant interest – Licence 586080) sliprails (relevant interest – Licence 586080) swimming pool (relevant interest – Licence 586080) environmental rehabilitation (relevant interest – Licence 595534)	

Schedule

Column 1	Column 2
berthing area (relevant interest – Licence 586080) boatshed (relevant interest – Licence 586080) piles (relevant interest – Licence 586080) pontoon (relevant interest – Licence 586080)	Reserve No. 1011268 Public Purpose: future public requirements Notified: 3 February 2006 File Reference: 17/11434

Column 1	Column 2
ramp (relevant interest – Licence 586080)	
ramp (relevant interest – Licence 586080)	
reclamation (relevant interest – Licence 586080)	
seawall (relevant interest – Licence 586080)	
sliprails (relevant interest – Licence 586080)	
swimming pool (relevant interest – Licence 586080)	
jetty (relevant interest – Licence 593996)	
ramp (relevant interest – Licence 593996)	
reclamation (relevant interest – Licence 593996)	
seawall (relevant interest – Licence 593996)	
slipway (relevant interest – Licence 593996)	
boatshed (relevant interest – Licence 568670)	
jetty (relevant interest – Licence 568670)	
landing/platform (relevant interest – Licence 568670)	
jetty (relevant interest – Licence 587951)	
pontoon (relevant interest – Licence 587951)	
ramp (relevant interest – Licence 587951)	
berthing area (relevant interest – Licence 597029)	
jetty (relevant interest – Licence 597029)	
pontoon (relevant interest – Licence 597029)	
ramp (relevant interest – Licence 597029)	

Column 1	Column 2
jetty (relevant interest – Licence 592237)	
ramp (relevant interest – Licence 592237)	
environmental rehabilitation (relevant interest – Licence 595534)	

[n2018-3202]

APPOINTMENT OF CROWN LAND MANAGER

Pursuant to clause 3.3 of Part 3 to the *Crown Land Management Act 2016*, the persons specified in Column 1 of the Schedule hereunder are appointed, for the terms of office specified in that Column, as Crown land manager of the land referred to in Column 2 of the Schedule.

It is a condition of the appointment that the performance of duties as Crown land manager must be in compliance with the code of conduct adopted under section 440 of the *Local Government Act 1993*.

The Hon Paul Toole, MP
Minister for Lands and Forestry

Schedule

Column 1	Column 2
Gilgandra Shire Council ABN: 47 979 060 715	Reserve No. 80974 Public Purpose: soil conservation depot Notified: 22 August 1958
For a term commencing the date of this notice.	File Reference: 18/05510

[n2018-3203]

APPOINTMENT OF STATUTORY LAND MANAGER BOARD MEMBERS

Pursuant to clause 4(1) of Schedule 5 to the *Crown Land Management Act 2016*, the persons specified in Column 1 of the Schedule hereunder are appointed, for the terms of office specified in that Column, as board members for the statutory land manager specified opposite in Column 2, which has been appointed as Crown land manager of the land referred to in Column 3 of the Schedule.

It is a condition of the appointment that the board member must comply with the Department of Industry *Crown reserve code of conduct: For non-council Crown land managers and commons trusts* (as may be amended or replaced from time to time).

The Hon Paul Toole, MP
Minister for Lands and Forestry

Schedule

Column 1	Column 2	Column 3
Sondra Joy Lehane (new member) Joshua Adam Sinclair (new member)	Bribbaree Bush Fire Brigade Land Manager	Reserve No. 97417 Public Purpose: Bush Fire Brigade Purposes Notified: 7 September 1984
For a term commencing the date of this notice and expiring 26 July 2023.		File Reference: GB83R38

[n2018-3204]

APPOINTMENT OF STATUTORY LAND MANAGER BOARD MEMBERS

Pursuant to clause 4(1) of Schedule 5 to the *Crown Land Management Act 2016*, the persons specified in Column 1 of the Schedule hereunder are appointed, for the terms of office specified in that Column, as board members for the statutory land manager specified opposite in Column 2, which has been appointed as Crown land manager of the land referred to in Column 3 of the Schedule.

It is a condition of the appointment that the board member must comply with the Department of Industry *Crown reserve code of conduct: For non-council Crown land managers and commons trusts* (as may be amended or replaced from time to time).

The Hon Paul Toole, MP
Minister for Lands and Forestry

Schedule

Column 1	Column 2	Column 3
Anthony Gilliland (new member) James Russ (new member) Dennis Hill (re-appointment) Diana Payne (re-appointment) For a term commencing 27 September 2018 and expiring 26 September 2023.	Urbenville (R83461) Reserve Land Manager	Reserve No. 83461 Public Purpose: Public Recreation, Showground Notified: 22 September 1961 File Reference: GF89R37

[n2018-3205]

CROWN LANDS ACT 1989

Appointment of Trust Board Members

ERRATUM

In the notice published in NSW Government Gazette No 52 of 26 June 2015, page 1907-1908, the words “Part Reserve No: 64746” are replaced with “Reserve No: 64746”. This notice corrects that error.

The gazettal date remains 26 June 2015.

The Hon Paul Toole, MP
Minister for Lands and Forestry

[n2018-3206]

CROWN LANDS ACT 1989

Appointment of Trust Board Members

ERRATUM

In the notice published in NSW Government Gazette No 65 of 31 May 2013, page 2265, the words “Part Reserve No: 64746” are replaced with “Reserve No: 64746”. This notice corrects that error.

The gazettal date remains 31 May 2013.

The Hon Paul Toole, MP
Minister for Lands and Forestry

[n2018-3207]

ERRATUM

In the notice published in NSW Government Gazette No 66 of 29 June 2018, Folio 4062, under the heading “Appointment of Administrator to Manage a Reserve Trust” the reference to the following entries under Column 2 and related Column 3 reserve details of the Schedule, as detailed below are removed.

Column 2	Column 3
Dangar Park (D560019) Reserve Trust	Dedication No. 560019 Public Purpose: public recreation Notified: 8 October 1937 Reserve 700038 Public Purpose: public recreation Notified: 18 July 1997

File No: ME87R4

The Hon Paul Toole, MP
Minister for Lands and Forestry

[n2018-3208]

CROWN LAND MANAGEMENT ACT 2016
APPOINTMENT OF CROWN LAND MANAGER
ERRATUM

In the notice published in NSW Government Gazette No 91 of 14 September 2018, page 5987-5988, the words “Pambula Wetlands And Heritage Reserve Land Manager” are replaced with “Pambula Wetlands and Heritage Project Incorporated”. This notice corrects that error.

The gazettal date remains 14 September 2018.

File ref: NA03R4

The Hon Paul Toole, MP
Minister for Lands and Forestry

[n2018-3209]

APPOINTMENT OF STATUTORY LAND MANAGER BOARD MEMBERS

Pursuant to clause 4(1) of Schedule 5 to the *Crown Land Management Act 2016*, the persons specified in Column 1 of the Schedule hereunder are appointed, for the terms of office specified in that Column, as board members for the statutory land manager specified opposite in Column 2, which has been appointed as Crown land manager of the land referred to in Column 3 of the Schedule.

It is a condition of the appointment that the board member must comply with the Department of Industry *Crown reserve code of conduct: For non-council Crown land managers and commons trusts* (as may be amended or replaced from time to time).

The Hon Paul Toole, MP
Minister for Lands and Forestry

Schedule

Column 1	Column 2	Column 3
Hamish Campbell (new member) Julie Clancy (re-appointment) Paul Moxon(re-appointment) For a term commencing the date of this notice and expiring 20 September 2023.	Moore Creek Reserve Land Manager	Reserve No. 1472 Public Purpose: Limestone Notified: 1 September 1879 Reserve No.39847 Public Purpose: Preservation of Caves Notified: 28 October 1905 Reserve No.93446 Public Purpose: Plantation Notified: 22 August 1980 File Reference: 12/04257

[n2018-3210]

APPOINTMENT OF STATUTORY LAND MANAGER BOARD MEMBERS

Pursuant to clause 4(1) of Schedule 5 to the *Crown Land Management Act 2016*, the persons specified in Column 1 of the Schedule hereunder are appointed, for the terms of office specified in that Column, as board members for the statutory land manager specified opposite in Column 2, which has been appointed as Crown land manager of the land referred to in Column 3 of the Schedule.

It is a condition of the appointment that the board member must comply with the Department of Industry Crown reserve code of conduct: For non-council Crown land managers and commons trusts (as may be amended or replaced from time to time).

The Hon Paul Toole, MP
 Minister for Lands and Forestry

Schedule

Column 1	Column 2	Column 3
Desmond Philip Hanrahan (re-appointment) Leonard Thomas Hanrahan (re-appointment or new member) Douglas Bernard Munro (re-appointment) Denis Thomas Tomlinson (re-appointment) Mark Anthony Rhodes (re-appointment) For a term commencing 3 October 2018 and expiring 2 October 2023.	Daysdale Recreation Reserve Land Manager	Reserve No. 35084 Public Purpose: Public Recreation Notified: 4 October 1902 File Reference: WA80R57-02

[n2018-3211]

NOTIFICATION OF CLOSING OF A ROAD

In pursuance of section 37 of the *Roads Act 1993* and clause 19A of Schedule 7 to the *Crown Land Management Act 2016*, the road hereunder described is closed. The lands comprised therein cease to be public road and the rights of passage and access that previously existed in relation to the road are extinguished. Upon closing, title to the land, comprising the former public road, vests in the body specified in the Schedule hereunder.

The Hon Paul Toole, MP
 Minister for Lands and Forestry

DESCRIPTION

Parish – Moolarben; County – Phillip

Land District – Mudgee; LGA – Mid-Western Regional

Road Closed: Lots 1 and 2 DP 1246895:

File No: 18/06381

SCHEDULE

On closing, the land within Lots 1 and 2 DP 1246895 will remain vested in Mid-Western Regional Council as operational land for purposes of the *Local Government Act 1993*.

Council Reference: R0066001

[n2018-3212]

Water Notices

WATER MANAGEMENT ACT 2000

Order under section 130

SECTION 130 (2)

Inclusion of land into Western Murray Irrigation Limited's Area of Operations

PURSUANT to section 130 (2) of the *Water Management Act 2000*, I, Graeme White, having delegated authority from the Minister for Regional Water, do, by this Order, include the land listed in Schedule 1 into the area of operations of Western Murray Irrigation Limited.

This Order takes effect on the date that the Order is published in the NSW Government Gazette.

Signed on Seventeen day of September 2018.

Graeme White
Director Regional Water Regulation (West)
Natural Resources Access Regulator
Department of Industry
(by delegation)

SCHEDULE 1

Lots 3 DP1194416, Parish of Gol Gol, County of Wentworth

Lots 2 DP 1194416, Parish of Gol Gol, County of Wentworth

Lots 4 DP1194416, Parish of Gol Gol, County of Wentworth

Lots 2 DP1232211, Parish of Gol Gol, County of Wentworth

Lots 1 DP 1232211, Parish of Gol Gol, County of Wentworth

[n2018-3213]

Other Government Notices

ANTI-DISCRIMINATION ACT 1977

EXEMPTION ORDER

Under the provisions of section 126 of the *Anti-Discrimination Act 1977* (NSW), an exemption is given from sections 8 and 51 of the *Anti-Discrimination Act 1977* (NSW) to **City of Sydney Council** to designate and recruit the positions of Manager, Indigenous Leadership and Engagement and Graduate, Diversity Project Officer for Aboriginal and/or Torres Strait Islander persons only.

This exemption will remain in force for 5 years.

Dated this 13 day of September 2018

Elizabeth Wing
Senior Manager, Operations
Delegate of the President
Anti-Discrimination Board of NSW

[n2018-3214]

ANTI-DISCRIMINATION ACT 1977

VARIATION OF EXEMPTION ORDER

Under the provisions of section 126 of the *Anti-Discrimination Act 1977* the exemption Order granted to **Wollongong City Council** on 15 October 2015 is HEREBY VARIED as follows:

1. With effect from the date of this Order, the exemption Order of 15 October 2015, is amended to permit Wollongong City Council to designate, advertise and recruit two cadet, apprentice or trainee positions per year, and one school-based traineeship position per year, for Aboriginal and/or Torres Strait Islander persons only
2. The duration of the exemption remains the same and will remain in force for a period of 7 years from 15 October 2015.

Dated this 14th day of September 2018

Elizabeth Wing
Senior Manager, Operations
Anti-Discrimination Board of NSW
Delegate of the President

[n2018-3215]

ANTI-DISCRIMINATION ACT 1977

EXEMPTION ORDER

Under the provisions of section 126 of the *Anti-Discrimination Act 1977* (NSW), an exemption is given from sections 8 and 51 of the *Anti-Discrimination Act 1977* (NSW) to **Wollongong City Council** to designate and recruit the position of Engagement Officer for Aboriginal and/or Torres Strait Islander persons only.

This exemption will remain in force for 10 years.

Dated this 14th day of September 2018

Elizabeth Wing
Senior Manager, Operations
Delegate of the President
Anti-Discrimination Board of NSW

[n2018-3216]

ASSOCIATIONS INCORPORATION ACT 2009

Cancellation of incorporation pursuant to section 74

TAKE NOTICE that the incorporation of the following associations is cancelled by this notice pursuant to section 74 of the *Associations Incorporation Act 2009*.

BRAND NEW DAY FEMALE SUPPORT INCORPORATED	INC9895417
DANDELION OCEANIA INCORPORATED	INC9892931
INTERNATIONAL RESEARCH SOCIETY OF CARING FOR THE EARTH-AUSTRALIA INCORPORATED	INC1500061
SUMMERLAND INDOOR BOWLING ASSOCIATION	Y1559606
THE ROCKS CHAMBER OF COMMERCE INCORPORATED	Y1886000
YEDID – MORIAH ALUMNI ASSOCIATION INCORPORATED	INC9874204

Cancellation is effective as at the date of gazettal.

Dated this 19 September 2018.

Robyne Lunney
Delegate of the Commissioner
NSW Fair Trading

[n2018-3217]

ASSOCIATIONS INCORPORATION ACT 2009

NOTICE UNDER SECTION 509(5) OF THE CORPORATIONS ACT 2001 AS APPLIED BY SECTION 64 OF THE ASSOCIATIONS INCORPORATION ACT 2009

Notice is hereby given that the Incorporated Association mentioned below will be deregistered when three months have passed after date of gazettal.

LARA JEAN ASSOCIATION INCORPORATED (IN LIQUIDATION)

INC9890299

Dated this 18th day of September 2018

C Gowland
Delegate of the Secretary
& Director Registry Services

[n2018-3218]

CHARITABLE TRUSTS ACT 1993

NOTICE UNDER SECTION 15

CY PRES SCHEME RELATING TO

THE ESTATE OF THE LATE YVONNE JOY FISHER

Section 9(1) of the *Charitable Trusts Act 1993* permits the application of property cy pres where the spirit of the original trust can no longer be implemented.

Under clause 6 of the will of the late Yvonne Joy Fisher, Ms Fisher bequeathed the residue of her Estate to the executor to hold on trust to be paid to seven named beneficiaries including “a ten per cent (10%) share to CAMDEN HAVEN CHORAL SOCIETY INC for performance and musical scores”. The bequest has an estimated value between \$60,000.00 and \$70,000.00.

The Camden Haven Choral Society Inc (‘the Society’) was an incorporated association registered under the *Associations Incorporation Act 2009* as at the date of Ms Fisher’s death on 13 June 2017. The bequest vested in the Society upon the date of Ms Fisher’s death. However, the Society was deregistered by way of notification to NSW Fair Trading on 11 October 2017.

The bequest to the Society is considered to have created a charitable trust, as it is a gift for the advancement of education or a gift for another purpose beneficial to society. In previous decisions, Courts have taken a view that

trusts for the advancement of education include trusts established for the presentation of fine arts, such as art exhibitions, and theatrical and musical performances. In addition, the bequest meets the public benefit requirement for charitable trusts.

The Hastings Choristers Inc (ABN: 51614337421) ('Hastings') has been identified as having a similar purpose to the Society. The principal activities of Hastings are to "promote and encourage the art of choral singing". Hastings does not carry on for profit or gain of its individual members. Hastings is located around 30 kilometres north of Camden Haven and has in excess of 40 regular members, including members from the Camden Haven area. According to the executor of Ms Fisher's estate, many people from the Camden Haven area attend Hastings' performances. This aligns with the purpose and objects of the Society which included offering quality choral experiences to the community in the Camden Haven area through public performance.

The executor of the estate has no objection to a cy pres scheme applying the funds to Hastings.

In circumstances where the trust property cannot be applied to the original purpose of the Society, since the Society has ceased to exist, the Solicitor General, as the Attorney General's delegate recommends the establishment of a cy pres scheme to apply the gift the subject of the trust to Hastings pursuant to section 12 of the *Charitable Trusts Act 1993*, that being as close as possible to the original purposes of the trust.

Take note that within one month after the publication of this notice any person may make representations or suggestions to the Attorney General in respect of the proposed scheme.

Signed

Lida Kaban
General Counsel, Department of Justice

DATE: 18 September 2018

[n2018-3219]

CO-OPERATIVES NATIONAL LAW (NSW)

Notice is hereby given that the Co-operative listed below will be deregistered when three months have passed after 12 September 2018, being the date of lodgement of the return by the Liquidator under section 509 the *Corporations Act 2001*, as applied by section 453 of the *Co-operatives National Law (NSW)*, on 12 December 2018.

CO-OPERATIVE DETAILS

Co-operative: Toomelah Co-operative Limited

Co-operative Number: NSWC00681

Dated this 18th day of September 2018 at Bathurst

C Gowland
Delegate of the Registrar
Director, Registry Services

[n2018-3220]

DISTRICT COURT ACT 1973

District Court of New South Wales

Direction

Pursuant to section 32 of the *District Court Act 1973*, I direct that the District Court shall sit in its civil jurisdiction at the place and time shown as follows:

Port Macquarie	10.00am	29 April 2019 (1 week) Sittings Cancelled
----------------	---------	---

Dated this 13th day of September 2018.

Justice D Price AM
Chief Judge

[n2018-3221]

DISTRICT COURT ACT 1973

District Court of New South Wales

Direction

Pursuant to section 32 of the *District Court Act 1973*, I direct that the District Court shall sit in its civil jurisdiction at the place and time shown as follows:

Taree at Port Macquarie	10.00am	25 March 2019 (1 week)
-------------------------	---------	------------------------

Dated this 14th day of September 2018.

Justice D Price AM
Chief Judge

[n2018-3222]

ELECTORAL FUNDING ACT 2018

NSW electoral funding laws have changed

New electoral funding laws commenced 1 July 2018.

The new laws include specific requirements for electoral participants and political donors – and must be complied with. Penalties may apply for non-compliance.

Changes relate to:

- **Disclosure** – more frequent disclosure of donations including pre-election
- **Registration** of electoral participants
- **Campaign finances** – how political donations and electoral expenditure are managed
- **Associated entities** of parties, MPs, and Mayors and Local Government Councillors
- **Senior office holders** of parties
- **Public funding** for parties.

To learn more about how the new laws may impact you, visit our website for more information www.elections.nsw.gov.au, or contact the NSW Electoral Commission on **1300 022 011** or via email fdc@elections.nsw.gov.au.

The new Electoral Funding Act 2018 is available at: www.legislation.nsw.gov.au. You may also wish to sign up for the free election reminder service for New South Wales State and local government elections: www.elections.nsw.gov.au/remindme

[n2018-3223]

FLUORIDATION OF PUBLIC WATER SUPPLIES ACT 1957

Approval to Add Fluorine to a Public Water Supply (Water NSW – Fish River water supply)

I, Dr Kerry Chant, **Chief Health Officer**, NSW Ministry of Health, duly appointed delegate of the Secretary of the NSW Ministry of Health, and pursuant to section 6 of the *Fluoridation of Public Water Supplies Act 1957*, do hereby revoke the approval made to Water NSW on 10 November 2017 in NSW Government Gazette No. 129 to add fluorine to the Fish River water supply.

I do hereby approve Water NSW, a water supply authority, to add fluorine to the water supply under its management and control supplied from the Duckmaloi water treatment plant (in this direction referred to as the “Fish River water supply”).

This approval is subject to the following terms and conditions:

1. Water NSW may only add fluorine to the Fish River water supply in accordance with any provisions, directions or approvals made under the *Fluoridation of Public Water Supplies Act 1957*, the *NSW Code of Practice for the Fluoridation of Public Water Supplies* made under that Act as amended from time to time, and the *Fluoridation of Public Water Supplies Regulation 2017* or any subsequent Regulation made in its place
2. Water NSW shall maintain the content of fluorine in the Fish River water supply at a target concentration level of 1.0 mg/L (ppm) with an overall accuracy of +/- 5% and within an operating range of not more than 1.5 mg/L and not less than 0.9 mg/L and generally in accordance with the relevant provisions of the *NSW Code of Practice for the Fluoridation of Public Water Supplies*.

3. Water NSW is prohibited from adding fluorine to the Fish River water supply in a form other than sodium fluoride.
4. Water NSW shall comply with the Conditions of Operation of the Duckmaloi water treatment plant fluoridation system, notified by Secretary of the NSW Ministry of Health in writing, as amended from time to time.

Signed this 14th day of September 2018.

Dr Kerry Chant PSM
 Chief Health Officer and Deputy Secretary
 Population and Public Health
 Delegation PH470

[n2018-3224]

GEOGRAPHICAL NAMES ACT 1966

PURSUANT to the provisions of Section 10 of the *Geographical Names Act 1966*, the Geographical Names Board has this day assigned the name listed hereunder as a geographical name.

Duncans Spur for a spur that extends for approximately 1.7km from Big Crater Ridge to Erskine Creek, located in the locality of Blue Mountains National Park.

The position and extent for this feature is recorded and shown within the Geographical Names Register of New South Wales. This information can be accessed through the Board's website at www.gnb.nsw.gov.au

NARELLE UNDERWOOD
 Chair
 Geographical Names Board
 PO Box 143
 BATHURST NSW 2795

[n2018-3225]

GEOGRAPHICAL NAMES ACT 1966

PURSUANT to the provisions of Section 10 of the *Geographical Names Act 1966*, the Geographical Names Board has this day assigned the name listed hereunder as a geographical name.

Galloway Green for a reserve located at the intersection of Gledswood Hills Drive and Crest Road in the locality of Gledswood Hills.

The position and extent for this feature is recorded and shown within the Geographical Names Register of New South Wales. This information can be accessed through the Board's website at www.gnb.nsw.gov.au

NARELLE UNDERWOOD
 Chair
 Geographical Names Board
 PO Box 143
 BATHURST NSW 2795

[n2018-3226]

SURVEYING AND SPATIAL INFORMATION ACT 2002

Restoration of Name to the Register of Surveyors

PURSUANT to the provisions of the *Surveying and Spatial Information Act 2002*, Section 10A (3), the undermentioned Land Surveyors has been restored to the Register of Surveyors.

Name	Date of Original Registration	Removal Date	Restoration Date
BLACK Jamie Richard	27 March 2012	01 September 2018	12 September 2018
CEHELLERO Paul Anthony	23 March 1984	01 September 2018	07 September 2018
MASON Stuart Murray	03 July 2000	01 September 2018	06 September 2018

Name	Date of Original Registration	Removal Date	Restoration Date
RIORDAN Anthony Richard	01 March 1988	01 September 2018	14 September 2018
THOMPSON Gregory Robert	27 March 1997	01 September 2018	10 September 2018

Narelle Underwood
President

Shane Oates
Registrar

[n2018-3227]

SURVEYING AND SPATIAL INFORMATION ACT 2002

Restoration of Name to the Register of Surveyors

PURSUANT to the provisions of the *Surveying and Spatial Information Act 2002*, Section 10A (3), the undermentioned Land Surveyors has been restored to the Register of Surveyors.

Name	Date of Original Registration	Removal Date	Restoration Date
BURNS Graham McLeod	25 September 1981	01 September 2018	05 September 2018

Narelle Underwood
President

Shane Oates
Registrar

[n2018-3228]

COUNCIL NOTICES

DUNGOG SHIRE COUNCIL

ROADS ACT 1993

Naming of Roads

Notice is hereby given that Dungog Shire Council, pursuant to section 162 of the *Roads Act 1993*, has officially named the road(s) as shown hereunder:

Name	Locality
GUM TREE CLOSE	Clarence Town
Description	
Subdivision of Lot 144 DP 1232974, No 114 Boatfalls Drive, Clarence Town	

Coralie Nichols, General Manager, Dungog Shire Council, PO Box 95, DUNGOG NSW 2420

GNB Ref: 0195

[n2018-3229]

ILLAWARRA DISTRICT WEEDS AUTHORITY

Pesticides Notification Plan

In accordance with the requirements of the Pesticides Regulation 2017, the Illawarra District Weeds Authority (IDWA) has finalised its Pesticides Use Notification Plan (2018-2021). The Plan was placed on public exhibition for 28 days and endorsed by the IDWA on 14th September 2018. Copies of the Plan can be obtained from:

- The IDNWA website www.idnwa.com.au, or
- Contacting David Pomery, Chief Weeds Officer by phone (02) 4233 1129, or email dpomery@isjo.org.au

The IDWA is the local control authority for Biosecurity (weeds) covering the Wollongong City, Shellharbour City and Kiama Municipal council areas.

[n2018-3230]

LACHLAN SHIRE COUNCIL

ROADS ACT 1993

LAND ACQUISITION (JUST TERMS COMPENSATION) ACT 1991

NOTICE OF COMPULSORY ACQUISITION OF LAND

Lachlan Shire Council declares with the approval of His Excellency the Governor that the land described in the Schedule below is acquired by compulsory process in accordance with the provisions of the *Land Acquisition (Just Terms Compensation) Act 1991* for Public Road Realignment.

Dated at Condoblin this 17th day of September 2018

GREG TORY
General Manager

Schedule

Lot 10 DP1243097 being part of the land comprised in Certificate of Title Folio 2/1142234

[n2018-3231]

LIVERPOOL CITY COUNCIL

ERRATUM

The following notice replaces one advertised on pages 518 and 519 of the NSW Government Gazette dated 2 February 2018. The gazettal date remains 2 February 2018.

ROADS ACT 1993 (NSW)

LAND ACQUISITION (JUST TERMS COMPENSATION) ACT 1991 (NSW)

NOTICE OF COMPULSORY ACQUISITION OF LAND

Liverpool City Council declares with the approval of His Excellency the Lieutenant-Governor, that the land described in the Schedule below replaces "Lot 7 DP1228502".

Dated at Liverpool, this 11th day of September 2018.

Kiersten Fishburn, Chief Executive Officer

Schedule

Lot 2 DP 1244999

[n2018-3232]

MID-COAST COUNCIL

ROADS ACT 1993, SECTION 10

DEDICATION OF LAND AS COUNCIL PUBLIC ROAD

In accordance with Section 10 of the *Roads Act 1993*, Council dedicates the land described in the Schedule below as Council Public Road.

ADRIAN PANUCCIO, General Manager, Mid-Coast Council, Administration Building, 2 Pulteney St, TAREE 2430.

Schedule

Lot 1 DP 1187565

[n2018-3233]

MID-COAST COUNCIL

ROADS ACT 1993

Naming of Roads

Notice is hereby given that Mid-Coast Council, pursuant to section 162 of the *Roads Act 1993*, has officially named the road(s) as shown hereunder:

Name	Locality
REEVES LANE	Gloucester
Description	
Named as part of the subdivision in 1981.	

ADRIAN PANUCCIO, General Manager, Mid-Coast Council, PO Box 450, FORSTER NSW 2428

[n2018-3234]

MID-WESTERN REGIONAL COUNCIL

Roads Act 1993, Section 10

Dedication of Land as Public Road

PURSUANT to section 10 of the *Roads Act 1993*, Mid-Western Regional Council hereby dedicates the land as detailed in the Schedule below as public road.

BRADLEY CAM, General Manager, Mid-Western Regional Council, 86 Market Street, Mudgee NSW

SCHEDULE

Lot 100 Deposited Plan 1230159, Parish of Coggan, County of Phillip, being land situated at Wollar Road, Wollar.

Bradley Cam

GENERAL MANAGER

PO Box 156

86 Market Street, MUDGEE NSW 2850

Ph: (02) 6378 2850 Fax: (02) 6378 2815

email: council@midwestern.nsw.gov.au

[n2018-3235]

NEWCASTLE CITY COUNCIL

Roads Act 1993, Section 16

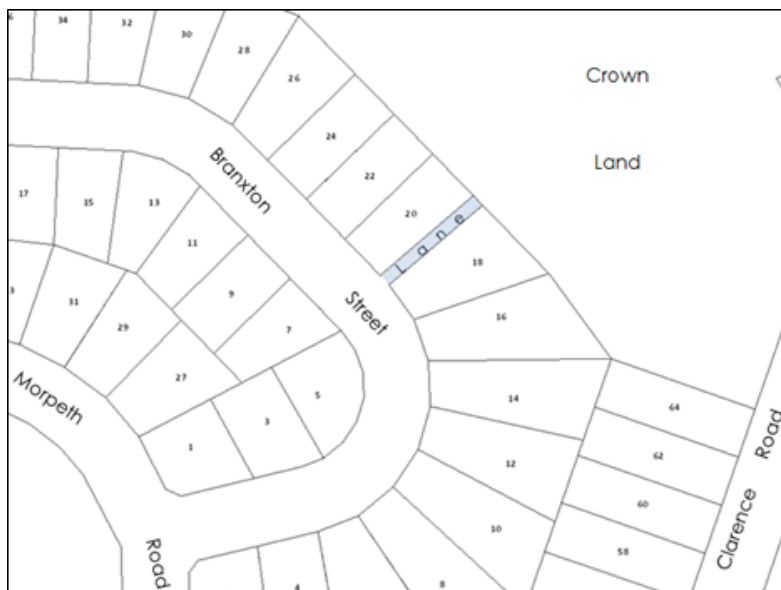
Dedication of Land as Public Road

NOTICE is hereby given that in accordance with the provisions of section 16 of the *Roads Act 1993*, the land held by Council as described in the Schedule below is hereby dedicated as public road.

JEREMY BATH, Chief Executive Officer, Newcastle City Council, PO Box 489, Newcastle, NSW 2300.

SCHEDULE

The land comprising a lane at Waratah West, in the Parish of Newcastle, County of Northumberland, shown as road on DP 755247, as shown highlighted on the attached plan.



[n2018-3236]

SHOALHAVEN CITY COUNCIL

ROADS ACT 1993, SECTION 10

Dedication of Land as Public Road

NOTICE is hereby given that in accordance with Section 10 of the *Roads Act 1993*, the land described in the Schedule below is dedicated as Public Road.

Dated at Nowra this 17th day of September 2018.

R D PIGG, General Manager, Shoalhaven City Council, Bridge Road, Nowra NSW 2541

SCHEDULE

Lot 2 in Deposited Plan 1239380, Parish of Nowra, County of St Vincent.

[n2018-3237]

THE HILLS SHIRE COUNCIL

Roads Act 1993, Section 10

Notice is hereby given that The Hills Shire Council dedicates the land described in the schedule below as public road under Section 10 of the *Roads Act 1993*.

GENERAL MANAGER, The Hills Shire Council, 3 Columbia Court, Baulkham Hills NSW 2153

SCHEDULE

All that piece or parcel of land known as Lot 2 in DP 1239591 in The Hills Shire Council, Parish of Nelson, County of Cumberland, and as described in Folio Identifier 2/1239591

[n2018-3238]