



Government Gazette

of the State of

New South Wales

Number 125

Friday, 25 October 2019

The New South Wales Government Gazette is the permanent public record of official NSW Government notices. It also contains local council, private and other notices.

From 1 January 2019, each notice in the Government Gazette has a unique identifier that appears in round brackets at the end of the notice and that can be used as a reference for that notice (for example, (n2019-14)).

The Gazette is compiled by the Parliamentary Counsel's Office and published on the NSW legislation website (www.legislation.nsw.gov.au) under the authority of the NSW Government. The website contains a permanent archive of past Gazettes.

To submit a notice for gazettal – see Gazette Information.

PARLIAMENT

ACTS OF PARLIAMENT ASSENTED TO

Legislative Assembly Office, Sydney 21 October 2019

It is hereby notified, for general information, that Her Excellency the Governor, has, in the name and on behalf of Her Majesty, this day assented to the under mentioned Act passed by the Legislative Assembly and Legislative Council of New South Wales in Parliament assembled, viz.:

Act No. 12 - An Act to make miscellaneous amendments to various Acts and an instrument that relate to racing and associated matters. **[Racing Legislation Amendment Bill]**

Helen Minnican
Clerk of the Legislative Assembly

(n2019-3214)

GOVERNMENT NOTICES

Rural Fire Service Notices

TOTAL FIRE BAN ORDER

Prohibition on the Lighting, Maintenance and Use of Fires in the Open Air

Being of the opinion that it is necessary or expedient in the interests of public safety to do so, I direct by this order that the following parts of the State for the periods specified the lighting, maintenance or use of any fire in the open air is prohibited (subject to the exemptions specifically listed hereunder and further set out in the *Schedule of standard exemptions to total fire bans* published in the NSW Government Gazette No 16 of 9 February 2018):

Fire Weather Area	Classes of Exemption
4 Greater Hunter	2, 3, 4, 5, 6, 6A, 7, 8, 9, 10, 11, 12, 13, 14, 15, 16, 17, 18
12 Northern Slopes	
13 North Western	

This direction shall apply for the periods specified hereunder:

00:01 hours to 23:59 hours on Saturday 19 October 2019.

SHANE FITZSIMMONS AFSM

Commissioner

By delegation from the Minister for Emergency Services

(n2019-3215)

Roads and Maritime Notices

MARINE SAFETY ACT 1998

MARINE NOTICE

Section 12(2)

REGULATION OF VESSELS - EXCLUSION ZONE

Location

Cudgegong River, Windamere Dam - adjacent to Cudgegong Waters Park.

Duration

7.00am to 4.00pm - Sunday, 3 November 2019.

Detail

A number of Dragon Boat races will be conducted on the waters of Windamere Dam as specified above.

An **EXCLUSION ZONE** is specified during the event, which will be marked by buoys and patrolled by control vessels stationed on the boundary.

Unauthorised vessels and persons are strictly prohibited from entering the exclusion zone.

Penalties may apply (Section 12(5) - *Marine Safety Act 1998*)

For full details visit the Roads and Maritime Services website - www.rms.nsw.gov.au/maritime

Marine Notice NH19117

Date: 14 October 2019

Mike Baldwin
Manager Boating Operations Hunter
Delegate

(n2019-3216)

MARINE SAFETY ACT 1998

MARINE NOTICE

Section 12(2)

REGULATION OF VESSELS – EXCLUSION ZONE

Location

Hawkesbury River – the entire width of the river between Windsor and Sackville

Duration

03:00pm to 12:00pm: Saturday, 26 October 2019

Detail

A number of passive craft events will be conducted on the navigable waters of the Hawkesbury River at the location and times specified above.

An **EXCLUSION ZONE** is specified during the event. The exclusion zone will comprise the entirety of the width of the river between the above locations. The zone will be indicated by the presence of control vessels which will follow the competitors downstream.

Unauthorised vessels and persons are strictly prohibited from entering the exclusion zone.

Penalties may apply (section 12(5) – *Marine Safety Act 1998*)

For full details visit the Roads and Maritime Services website – www.rms.nsw.gov.au/maritime

Marine Notice: SY1933

Date: 22 October 2019

Nick Dinham
Manager Operations Hawkesbury
Delegate

(n2019-3217)

ROADS ACT 1993

Notice of Dedication of Land as Public Road at Benandarah in the Eurobodalla Shire Council Area

Roads and Maritime Services, by its delegate, dedicates the land described in the schedule below as public road under section 10 of the *Roads Act 1993*.

K DURIE

Manager, Compulsory Acquisition & Road Dedication
Roads and Maritime Services

Schedule

All that piece or parcel of land situated in the Eurobodalla Shire Council area, Parish of Benandarah and County of St Vincent, shown as Lot 32 Deposited Plan 1246089.

(RMS Papers: SF2017/002191; RO SF2015/126637)

(n2019-3218)

Mining and Petroleum Notices

Pursuant to section 136 of the *Mining Act 1992* and section 16 of the *Petroleum (Onshore) Act 1991*

NOTICE is given that the following application has been granted:

EXPLORATION LICENCE APPLICATION

(T19-1062)

No. 5812, now Exploration Licence No. 8901, ARDEA EXPLORATION PTY LTD (ACN 137 889 279), County of Wellington, Map Sheet (8632, 8731, 8732), area of 120 units, for Group 1, dated 21 October 2019, for a term until 21 October 2024.

(n2019-3219)

NOTICE is given that the following applications for renewal have been received:

(EF19/28283)

Exploration Licence No. 5534, RIMFIRE PACIFIC MINING N.L. (ACN 006 911 744), area of 40 units. Application for renewal received 21 October 2019.

(EF19/28218)

Exploration Licence No. 6140, OXLEY EXPLORATION PTY LTD (ACN 137 511 141) AND ISOKIND PTY LIMITED (ACN 081 732 498), area of 24 units. Application for renewal received 18 October 2019.

(EF19/28297)

Exploration Licence No. 6918, TEANGI D Z PTY LTD (ACN 001 178 605), area of 6 units. Application for renewal received 21 October 2019.

(EF19/28105)

Exploration Licence No. 7226, PEEL MINING LIMITED (ACN 119 343 734), area of 21 units. Application for renewal received 16 October 2019.

(EF19/28168)

Exploration Licence No. 7415, CENTENNIAL SPRINGVALE PTY LIMITED (ACN 052 096 812) AND SPRINGVALE SK KORES PTY LIMITED (ACN 051 015 402), area of 169.6 hectares. Application for renewal received 17 October 2019.

(EF19/28227)

Exploration Licence No. 7429, SPUR HILL NO2 PTY LIMITED (ACN 139 147 667) AND SPUR HILL U.T. PTY LTD (ACN 139 090 814), area of 3344 hectares. Application for renewal received 18 October 2019.

(EF19/28220)

Exploration Licence No. 8681, MT BROWNE MINING GROUP PTY LTD (ACN 619 711 867), area of 105 units. Application for renewal received 20 October 2019.

(n2019-3220)

APPLICATIONS TO TRANSFER RECEIVED

Notice is given that the following applications to transfer have been received:

(EF19/28161)

BACCHUS RESOURCES PTY LTD (ACN 606 340 872) has applied for approval to transfer Exploration Licence No. 8684 to THOMSON RESOURCES LTD (ACN 138 358 728). Application received 17 October 2019.

(n2019-3221)

Energy Notices

INSTRUMENT OF GRANT OF PIPELINE LICENCE

PIPELINES ACT 1967

PIPELINE LICENCE 16

VARIATION 6

East Australian Pipeline Pty Limited (EAPL), ACN 064 629 009, having its registered office at 580 George Street, Sydney NSW 2000, has applied, in accordance with the provisions of section 18 of the *Pipelines Act 1967* (the Act) and *Pipeline Regulation 2013* (the Regulation), for a variation to the Licence Area for its Licence 16, which conveys natural gas, in either direction, between Moomba, South Australia, and Wilton, New South Wales.

This application, for the inclusion of an easement over the lands as per Schedule 1 herein, complies with the provisions of the Act and the Regulation and therefore I, Matt Kean, Minister for Energy and Environment, pursuant to section 19 (1) of the Act, do grant the variation 6 to Licence 16 to EAPL, effective from my signing of this Instrument.

Signed on this 18th day of October 2019.

The Hon Matt Kean MP
Minister for Energy and Environment

SCHEDULE 1

TO BE INCLUDED IN THE LICENCE AREA FOR
PIPELINE LICENCE 16

An easement over all those pieces or parcels of land described in Deposited Plan 1230641 as lodged and registered with NSW Land Registry Services.

(n2019-3222)

NOTIFICATION OF VESTING OF LANDS AND EASEMENT

PIPELINES ACT 1967

PIPELINE LICENCE 16

VARIATION 6

I, Matt Kean, Minister for Energy and Environment, pursuant to the provisions of sections 21 and 61 of the *Pipelines Act 1967*, hereby declare that an easement over the lands described in Schedule 1 herein are vested in East Australian Pipeline Pty Limited (ACN 064 629 009) for the purposes of and incidental to the construction and operation of pipeline Licence 16, subject to the restrictions as to user set out in Schedule 2 herein.

Signed this 18th day of October, 2019.

The Hon Matt Kean MP
Minister for Energy and Environment

SCHEDULE 1

AREAS AFFECTED BY EASEMENT FOR PIPELINE

An easement over those pieces or parcels of land described as Deposited Plan 1230641 as lodged and registered with NSW Land Registry Services.

SCHEDULE 2

RESTRICTIONS AS TO USER

Without affecting the generality of any requirement imposed by the *Pipelines Act 1967* or regulations thereunder, the owner or occupier of land over which there is an easement for pipeline must not within the easement, except with the prior consent in writing of the person in whom the easement is vested:

- (a) Excavate (including blasting), drill or dig.
- (b) Erect, place or permit to be erected or placed any building, structure (including fence posts), plant, apparatus or equipment, earthworks, utility services or other improvements whether permanent or temporary on, over or under the land.
- (c) Alter or disturb existing levels, contours or gradients.

- (d) Plant or cultivate any tree within 3 metres of the pipeline or any apparatus or works.
- (e) Place on or use any part of the servient tenement for the transport, carriage or support of any heavy object, vehicle or implement, which could in any way cause or be likely to cause damage to the pipeline.
- (f) Undertake any other activity that represents a danger to the pipeline or is a danger to the operation of the pipeline or its apparatus or works including signs, vent pipes and cathodic protection systems including anode beds and electrolysis test points.

(n2019-3223)

INSTRUMENT OF GRANT OF PIPELINE LICENCE

PIPELINES ACT 1967

PIPELINE LICENCE 16

VARIATION 7

East Australian Pipeline Pty Limited (EAPL), ACN 064 629 009, having its registered office at 580 George Street, Sydney NSW 2000, has applied, in accordance with the provisions of section 18 of the *Pipelines Act 1967* (the Act) and *Pipeline Regulation 2013* (the Regulation), for a variation to the Licence Area for its Licence 16, which conveys natural gas, in either direction, between Moomba, South Australia, and Wilton, New South Wales.

This application, for the inclusion of an easement over the lands as per Schedule 1 herein, complies with the provisions of the Act and the Regulation and therefore I, Matt Kean, Minister for Energy and Environment, pursuant to section 19 (1) of the Act, do grant the variation 6 to Licence 16 to EAPL, effective from my signing of this Instrument.

Signed on this 18th day of October, 2019.

The Hon Matt Kean MP
Minister for Energy and Environment

SCHEDULE 1

TO BE INCLUDED IN THE LICENCE AREA FOR
PIPELINE LICENCE 16

An easement over all those pieces or parcels of land described in Deposited Plan 1230642 as lodged and registered with NSW Land Registry Services.

(n2019-3224)

NOTIFICATION OF VESTING OF LANDS AND EASEMENT

PIPELINES ACT 1967

PIPELINE LICENCE 16

VARIATION 7

I, Matt Kean, Minister for Energy and Environment, pursuant to the provisions of sections 21 and 61 of the *Pipelines Act 1967*, hereby declare that an easement over the lands described in Schedule 1 herein are vested in East Australian Pipeline Pty Limited (ACN 064 629 009) for the purposes of and incidental to the construction and operation of pipeline Licence 16, subject to the restrictions as to user set out in Schedule 2 herein.

Signed this 18th day of October, 2019.

The Hon Matt Kean MP
Minister for Energy and Environment

SCHEDULE 1

AREAS AFFECTED BY EASEMENT FOR PIPELINE

An easement over those pieces or parcels of land described as Deposited Plan 1230642 as lodged and registered with NSW Land Registry Services.

SCHEDULE 2

RESTRICTIONS AS TO USER

Without affecting the generality of any requirement imposed by the *Pipelines Act 1967* or regulations thereunder, the owner or occupier of land over which there is an easement for pipeline must not within the easement, except with the prior consent in writing of the person in whom the easement is vested:

- (g) Excavate (including blasting), drill or dig.
- (h) Erect, place or permit to be erected or placed any building, structure (including fence posts), plant, apparatus or equipment, earthworks, utility services or other improvements whether permanent or temporary on, over or under the land.
- (i) Alter or disturb existing levels, contours or gradients.
- (j) Plant or cultivate any tree within 3 metres of the pipeline or any apparatus or works.
- (k) Place on or use any part of the servient tenement for the transport, carriage or support of any heavy object, vehicle or implement, which could in any way cause or be likely to cause damage to the pipeline.
- (l) Undertake any other activity that represents a danger to the pipeline or is a danger to the operation of the pipeline or its apparatus or works including signs, vent pipes and cathodic protection systems including anode beds and electrolysis test points.

(n2019-3225)

INSTRUMENT OF VARIATION OF CONDITIONS OF PIPELINE LICENCE

PIPELINES ACT 1967

1. Variation of conditions

I, Matt Kean, Minister for Energy and Environment, vary the Licence held by the Licence Holder. This Variation is made under section 30 of the *Pipelines Act 1967*.

2. Commencement

This Variation commences on the day this Instrument is signed.

3. Definition

In this Variation Instrument:

Licence means Licence No.37 granted under section 14 of the *Pipelines Act 1967* to the Licence Holder, on 1 March 2011, to operate a water pipeline to transfer water between the Murrumbidgee River and the Googong Reservoir.

Licence Holder means Icon Water Limited, previously ACTEW Corporation Limited (ABN 86 069 381 960)

Old conditions of Licence means the conditions of the Licence as in force from time to time before the commencement of this Variation Instrument.

4. Variation of licence

- 1. The conditions of the Licence are varied as set out in Schedule 1.
- 2. The variation of the conditions of the Licence does not:
 - a. revive anything not in force or existing at the time the variation takes effect;
 - b. affect the previous operation of the old conditions of Licence or anything done or begun under or in accordance with the old conditions of Licence; or
 - c. affect a right, privilege or liability acquired, accrued or incurred under the old conditions of Licence.

Signed: The Hon. Matt Kean MP
Minister for Energy and Environment

Date: 18 October 2019

Schedule 1

Variations of Conditions of Pipeline Licence

[1] Omit condition 1(f) and replace with:

(f) schedules 1, 2 and 3 and annexures to this licence form part of this licence;

[2] Omit condition 9.1(b) and replace with:

(b) The pipeline must, subject to section 11(2)(b) of the Act, be operated, inspected and/or maintained, as the case may be, in accordance with the Strategic Asset Management Plan and the Water Sources Asset Management Plan in Schedule 3 of this licence.

[3] Insert condition 9.1(c):

(c) If the Licensee seeks to amend Schedule 3, it must apply for a variation to the conditions of the licence in accordance with section 30 (d) of the Act.

[4] Omit condition 14.1 and replace with:

All notices, requests, requirements, demands, consents or other communications to be given under this licence must be in writing and will be valid and sufficient if posted in a prepaid envelope addresses to the following:

(a) if to the Minister to:

The Hon. Matt Kean MP
Minister for Energy and Environment
GPO Box 5341
SYDNEY NSW 2001

(b) if to the Licensee to:

Managing Director
Icon Water Limited (ABN 86 069 381 960)
GPO Box 366
CANBERRA ACT 2600

[5] Schedule 3 – The ‘Strategic Asset Management Plan’ and Water Sources Asset Management Plan’ form part of this Instrument.

(n2019-3226)

Primary Industry Notices

Fisheries Management Act 1994 Fisheries Management (Aquaculture) Regulation 2017 Notification under Clause 33(4)

Proposed Tender of Aquaculture Leases in Various Estuaries of NSW

NSW Department of Primary Industries (NSW DPI) is offering by public tender forty-seven (47) areas of public water land in various estuaries of NSW, for the purpose of oyster aquaculture.

Lease No	Lease Area (ha)	Estuary / Location	OISAS Status	GIS survey required
AL19/015	1.07	Tweed River (Birds Bay)	POAA	Yes
OL67/012	3.4127	Nambucca River	POAA	No
OL67/053	0.5361	Nambucca River	POAA	No
OL81/190	0.7808	Nambucca River (Goat Island)	POAA	No
OL69/285	0.5164	Macleay River (Whisky Island)	POAA	No
OL70/391	1.4097	Macleay River (Andersons Inlet)	POAA	No
OL70/578	0.8155	Macleay River (Andersons Inlet)	POAA	No
OL70/580	0.841	Macleay River (Macleay North Arm)	POAA	No
OL77/145	1.0322	Macleay River (Macleay North Arm)	POAA	No
OL77/209	0.5277	Macleay River (Muzzers Island)	POAA	No
OL80/101	0.4395	Macleay River (Macleay North Arm)	POAA	No
OL80/103	1.1497	Macleay River (Shark Island)	POAA	No
OL82/074	0.1812	Macleay River (Muzzers Island)	POAA	No
OL84/123	1.4694	Macleay River (Muzzers Island)	POAA	No
OL86/232	0.4292	Macleay River (Balls Creek)	POAA	No
OL80/248	0.3931	Hastings River (Blackmans Point)	POAA	No
AL19/016	3.56	Port Stephens (North Arm Cove)	POAA	Yes
AL19/017	3.63	Port Stephens (North Arm Cove)	POAA	Yes
AL19/018	6.86	Port Stephens (Wobbegong Bay)	POAA	Yes
OL59/320	4.9358	Port Stephens (Garden Island)	POAA	No
OL60/079	1.6492	Port Stephens (Balbrook Cove)	POAA	No

Lease No	Lease Area (ha)	Estuary / Location	OISAS Status	GIS survey required
OL60/155	1.0301	Port Stephens (Jack in the Box)	POAA	No
OL67/139	3.7036	Port Stephens (Cockle Point)	POAA	No
OL67/146	12.0562	Port Stephens (Cockle Point)	POAA	No
OL69/155	2.5165	Port Stephens (Horse Island)	POAA	No
OL72/267	2.1303	Port Stephens (Cabbage Tree Bar)	POAA	No
OL72/325	1.3573	Port Stephens (Jack in the Box)	POAA	No
OL77/146	0.3819	Port Stephens (Jack in the Box)	POAA	No
OL77/179	1.0313	Port Stephens (Carcair Point)	POAA	No
OL77/199	0.8079	Port Stephens (Cabbage Tree Bar)	POAA	No
OL80/031	1.8795	Port Stephens (Cockle Jack)	POAA	No
OL81/014	1.9988	Port Stephens (Cockle Jack)	POAA	No
OL85/113	2.2136	Port Stephens (Pindimar Bay)	POAA	No
OL89/058	4.8854	Port Stephens (Cabbage Tree Bar)	POAA	No
AL00/019	5.6599	Brisbane Water (Cockle Lagoon)	POAA	No
AL02/023	0.8085	Brisbane Water (Empire Bay)	POAA	No
AL03/022	2.091	Brisbane Water (Hardys Bay)	POAA	No
AL19/014	1.4027	Brisbane Water (Empire Bay)	POAA	No
AL19/019	1.1151	Brisbane Water (Empire Bay)	POAA	No
OL68/205	1.0643	Brisbane Water (Lintern Channel)	POAA	No
OL68/387	1.0885	Brisbane Water	POAA	No
OL83/343	0.675	Brisbane Water (Merritts Wharf)	POAA	No
OL84/186	1.0689	Brisbane Water (Merritts Wharf)	POAA	No
OL86/053	0.2673	Brisbane Water (Kincumber Broadwater)	POAA	No
OL88/074	0.9359	Brisbane Water (Merritts Wharf)	POAA	No
OL89/038	0.9691	Hawkesbury River (Mooney Mooney Creek)	NON-POAA	No

Lease No	Lease Area (ha)	Estuary / Location	OISAS Status	GIS survey required
AL00/053	2.0021	Crookhaven River (Curleys Bay)	POAA	No

All tenders must be marked 'Confidential' and submitted via one of the following options:

- Mail: Tender Box, Port Stephens Fisheries Institute, Locked Bag 1, Nelson Bay, NSW, 2315; or
- Email: aquaculture.tenderbox@dpi.nsw.gov.au.

Tenders must be received at this address **no later than 4:30 pm on Friday 22 November 2019**.

A minimum tender premium of \$200 per lease has been applied to the lease areas.

For proposed lease OL89/038, which applies to an area of water that are not in a priority oyster aquaculture area (non-POAA) under the NSW Oyster Industry Sustainable Aquaculture Strategy (OISAS), the successful tenderer(s) will be required to obtain landowner's consent from Crown Lands and development consent from Council under Part 4 of the *Environmental Planning and Assessment Act 1979*.

Proposed lease OL89/038 is NOT being tendered in an "as is" condition. Any cultivation infrastructure and/or stock present on the lease area is not included in the tender process and may be removed prior to the granting of the lease area.

For any proposed leases in Port Stephens, the successful tenderer(s) will be required to apply for a Marine Parks Work Permit from the Port Stephens-Great Lakes Marine Park, to undertake lease establishment work, in accordance with the Marine Estate Management (Management Rules) Regulation 1999.

With the exception of OL89/038, all leases will be tendered in an "as is" condition. Any existing improvements (including cultivation materials, lease markings and structures) present within the lease areas have not been valued and will become the responsibility of the successful tenderer(s). Following the granting of the lease areas, an inspection by a Fisheries Office will be completed and a Notice to Comply may be issued for the removal of any improvements. Any unauthorised structures present on the area will require removal by the successful tenderer(s) or authorisation by the relevant authority.

For proposed leases AL19/015, AL19/016, AL19/017 and AL19/018 the successful tenderer(s) will be required to obtain an approved survey, to be completed by a registered surveyor at the expense of the successful tenderer(s). Any such surveys must include the entire lease area that has been successfully tendered.

Any lease granted as a result of the tender will be subject to standard covenants and conditions of an aquaculture lease and aquaculture permit as prescribed under the *Fisheries Management Act 1994*, including payment of prescribed annual fees and charges. Lease rent is charged annually, currently at \$60 per hectare (excl. GST), which is subject to an annual Consumer Price Index adjustment. Tenure of a lease will be up to 15 years.

An information package, which contains the Terms and Conditions of the tender and a tender form, can be obtained by contacting Aquaculture Administration at the Port

Stephens Fisheries Institute on (02) 4916 3919 or (02) 4916 3867, or by visiting the department's website at www.dpi.nsw.gov.au.

Ian Lyall
**Program Leader, Aquaculture
Commercial Fisheries & Aquaculture
Fisheries Division
NSW Department of Primary Industries**

(n2019-3227)

Crown Land Notices

1300 886 235 www.crownland.nsw.gov.au

NOTIFICATION OF DISPOSAL OF A CROWN ROAD

Section 152B Roads Act 1993

The road hereunder described has been disposed of under section 152B of the *Roads Act 1993*. In accordance with section 152H of that Act, the road comprised therein has ceased to be a Crown road and the rights of passage and access that previously existed in relation to the road are extinguished. Upon disposal, title to the land, comprising the former Crown road, is transferred to freehold.

The Hon Melinda Pavey, MP
Minister for Water, Property & Housing

DESCRIPTION

Parish – Colo; County – Camden

Land District – Moss Vale; LGA – Wingecarribee

Road Disposed: Lot 8 DP 1248010

File No: 18/00997

(n2019-3228)

NOTIFICATION OF DISPOSAL OF A CROWN ROAD

Section 152B Roads Act 1993

The road hereunder described has been disposed of under section 152B of the *Roads Act 1993*. In accordance with section 152H of that Act, the road comprised therein has ceased to be a Crown road and the rights of passage and access that previously existed in relation to the road are extinguished. Upon disposal, title to the land, comprising the former Crown road, is transferred to freehold.

The Hon Melinda Pavey, MP
Minister for Water, Property & Housing

DESCRIPTION

Parish – Demondrille; County – Harden

Land District – Young; LGA – Hilltops

Road Disposed: Lot 3 DP 1255241

File No: 18/02662

(n2019-3229)

NOTIFICATION OF DISPOSAL OF A CROWN ROAD

Section 152B Roads Act 1993

The road hereunder described has been disposed of under section 152B of the *Roads Act 1993*. In accordance with section 152H of that Act, the road comprised therein has ceased to be a Crown road and the rights of passage and access that previously existed in relation to the road are extinguished. Upon disposal, title to the land, comprising the former Crown road, is transferred to freehold.

The Hon Melinda Pavey, MP
Minister for Water, Property & Housing

DESCRIPTION

Parishes – Tacklebang, Collie; County – Ewenmar

Land District – Dubbo; LGA – Gilgandra & Warren

Road Disposed: Lots 1-2 DP 1252966

File No: 18/09796

(n2019-3230)

NOTIFICATION OF DISPOSAL OF A CROWN ROAD

Section 152B Roads Act 1993

The road hereunder described has been disposed of under section 152B of the *Roads Act 1993*. In accordance with section 152H of that Act, the road comprised therein has ceased to be a Crown road and the rights of passage and access that previously existed in relation to the road are extinguished. Upon disposal, title to the land, comprising the former Crown road, is transferred to freehold.

The Hon Melinda Pavey, MP
Minister for Water, Property & Housing

DESCRIPTION

Parish – Beneree; County – Bathurst
Land District – Orange; LGA – Blayney

Road Disposed: Lot 122 DP 750360, Lot 1 DP 1255760

File No: 18/07538

(n2019-3231)

NOTIFICATION OF DISPOSAL OF A CROWN ROAD

Section 152B Roads Act 1993

The road hereunder described has been disposed of under section 152B of the *Roads Act 1993*. In accordance with section 152H of that Act, the road comprised therein has ceased to be a Crown road and the rights of passage and access that previously existed in relation to the road are extinguished. Upon disposal, title to the land, comprising the former Crown road, is transferred to freehold.

The Hon Melinda Pavey, MP
Minister for Water, Property & Housing

DESCRIPTION

Parish – Moonee; County – Fitzroy
Land District – Bellingen; LGA – Coffs Harbour

Road Disposed: Lot 1 DP 1255367

File No: 18/00906

(n2019-3232)

ROADS ACT 1993

ORDER

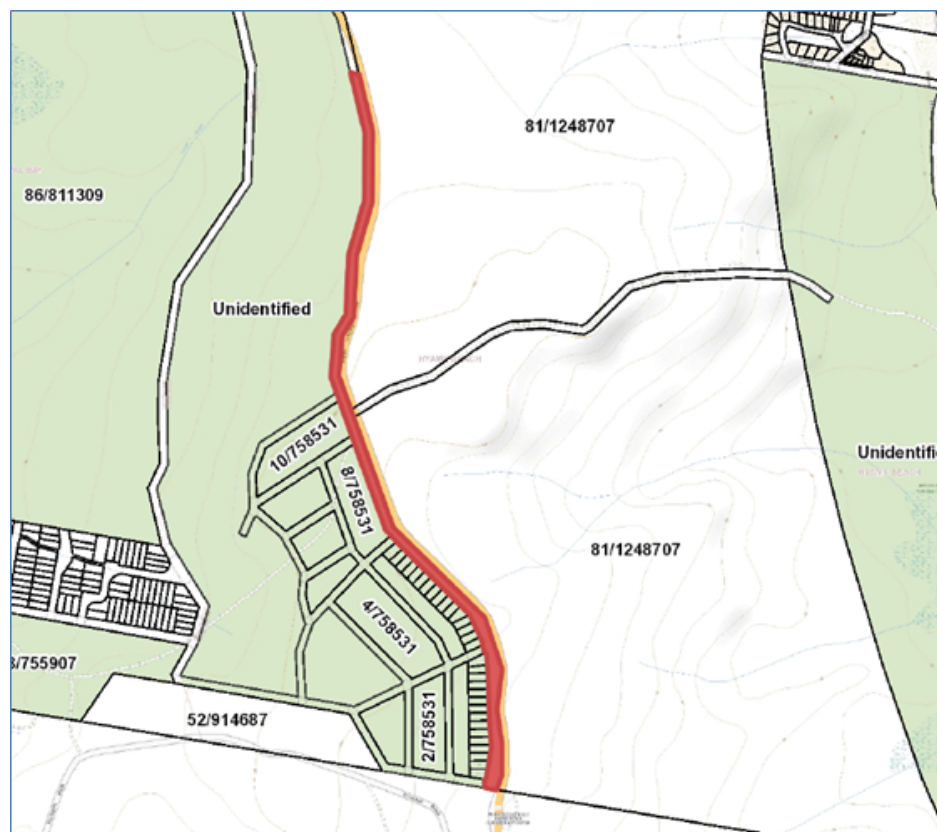
Transfer of Crown Road to a Council

In pursuance of the provisions of Section 152I of the *Roads Act 1993*, the Crown road specified in Schedule 1 is transferred to the roads authority specified in Schedule 2 hereunder as from the date of publication of this notice and as from that date the road specified in Schedule 1 ceases to be a Crown road.

The Hon Melinda Pavey, MP
Minister for Water, Property and Housing

SCHEDULE 1

Parish: Bherwerre
County: St Vincent
Land District: Nowra
LGA: Shoalhaven City Council
DESCRIPTION: Crown road known as Naval College Road in the localities of WORROWING HEIGHTS (within part Jervis Bay National Park) and HYAMS BEACH (west of Lot 81, DP 1248707) as shown by red colour on the 2 diagrams below.



SCHEDULE 2

Roads Authority: Shoalhaven City Council
Council's Ref: 2921E (D18/40008)
DoI-Lands & Water Ref: 19/09489

(n2019-3233)

ROADS ACT 1993

ORDER

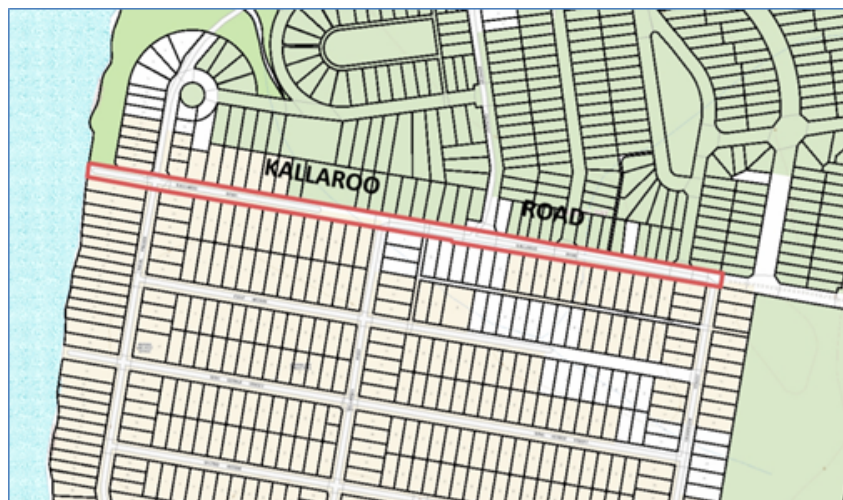
Transfer of Crown Road to a Council

In pursuance of the provisions of Section 152I of the *Roads Act 1993*, the Crown road specified in Schedule 1 is transferred to the roads authority specified in Schedule 2 hereunder as from the date of publication of this notice and as from that date the road specified in Schedule 1 ceases to be a Crown road.

The Hon Melinda Pavey, MP
Minister for Water, Property and Housing

SCHEDULE 1

Parish: Bherwerre
County: St Vincent
Land District: Nowra
LGA: Shoalhaven City Council
DESCRIPTION: Crown road known as Kallaroo Road in the locality of Erowal Bay as shown by red edge on the diagram below.



SCHEDULE 2

Roads Authority: Shoalhaven City Council
Council's Ref: 2921E (D18/40008)
DoI-Lands & Water Ref: 19/09409

(n2019-3234)

NOTIFICATION OF DISPOSAL OF A CROWN ROAD

Section 152B Roads Act 1993

The road hereunder described has been disposed of under section 152B of the *Roads Act 1993*. In accordance with section 152H of that Act, the road comprised therein has ceased to be a Crown road and the rights of passage and access that previously existed in relation to the road are extinguished. Upon disposal, title to the land, comprising the former Crown road, is transferred to freehold.

The Hon Melinda Pavey, MP
Minister for Water, Property & Housing

DESCRIPTION

Parish – Turrallo; County – Argyle

Land District – Goulburn; LGA – Upper Lachlan Shire

Road Disposed: Lot 15 DP 1054358, Lot 1 DP 1254821

File No: 13/16201

(n2019-3235)

CROWN LAND MANAGEMENT ACT 2016

NOTICE – CROWN LAND TO BE USED OR OCCUPIED FOR OTHER PURPOSE UNDER S 2.18(2)(b)

Pursuant to section 2.18(2)(b) of the *Crown Land Management Act 2016*, the Crown land specified in Column 2 of the following Schedule is proposed to be used or occupied under a relevant interest granted for the purpose(s) specified in Column 1 of the following Schedule.

The Hon. Robert Stokes MP
Minister for Planning and Public Spaces

Schedule

Column 1

pump
(relevant interest – Licence 591310)
pipeline
(relevant interest – Licence 591310)

Column 2

Reserve No. 1003168
Public Purpose: environmental protection, public recreation
Notified: 5 April 2002
File Reference: 17/10932

Schedule

Column 1

seawall
(relevant interest – Metro Licence 597941)
reclamation
(relevant interest – Metro Licence 597941)
ramp
(relevant interest – Metro Licence 597941)
pontoon
(relevant interest – Metro Licence 597941)
piles
(relevant interest – Metro Licence 597941)
piles
(relevant interest – Metro Licence 597941)
jetty
(relevant interest – Metro Licence 597941)
concrete ramp
(relevant interest – Metro Licence 597941)
berthing area
(relevant interest – Metro Licence 597941)

Column 2

Reserve No. 56146
Public Purpose: generally
Notified: 11 May 1923
File Reference: 19/07956

seawall
(relevant interest – Metro Licence 522332)
reclamation
(relevant interest – Metro Licence 522332)
ramp
(relevant interest – Metro Licence 522332)
pontoon
(relevant interest – Metro Licence 522332)
jetty
(relevant interest – Metro Licence 522332)
pipeline
(relevant interest – Metro Licence 591310)
pump
(relevant interest – Metro Licence 591310)

Schedule

Column 1

seawall
(relevant interest – Metro Licence 522332)
reclamation
(relevant interest – Metro Licence 522332)
ramp
(relevant interest – Metro Licence 522332)
pontoon
(relevant interest – Metro Licence 522332)
jetty
(relevant interest – Metro Licence 522332)
seawall
(relevant interest – Metro Licence 597941)
ramp
(relevant interest – Metro Licence 597941)
reclamation
(relevant interest – Metro Licence 597941)
pontoon
(relevant interest – Metro Licence 597941)
piles
(relevant interest – Metro Licence 597941)
piles
(relevant interest – Metro Licence 597941)
jetty
(relevant interest – Metro Licence 597941)
concrete ramp

Column 2

Reserve No. 1011268
Public Purpose: future public requirements
Notified: 3 February 2006
File Reference: 17/11497

(relevant interest – Metro Licence 597941)
berthing area
(relevant interest – Metro Licence 597941)
pipeline
(relevant interest – Metro Licence 591310)
pump
(relevant interest – Metro Licence 591310)

(n2019-3236)

CROWN LAND MANAGEMENT ACT 2016

NOTICE – CROWN LAND TO BE USED OR OCCUPIED FOR OTHER PURPOSE UNDER S 2.18(2)(b)

Pursuant to section 2.18(2)(b) of the *Crown Land Management Act 2016*, the Crown land specified in Column 2 of the following Schedule is proposed to be used or occupied under a relevant interest granted for the purpose(s) specified in Column 1 of the following Schedule.

The Hon Melinda Pavey, MP
Minister for Water, Property & Housing

Schedule

Column 1

access
(relevant interest – Licence 605205)

Column 2

Reserve No. 90536
Public Purpose: water supply
Notified: 1 November 1974
File Reference: 08/6163

Schedule

Column 1

grazing
(relevant interest – Licence 598809)

Column 2

Reserve No. 96108
Public Purpose: environmental protection
Notified: 25 June 1982
File Reference: 18/06223

Schedule

Column 1

dam
(relevant interest – Licence 608353)

Column 2

Reserve No. 750145
Public Purpose: future public requirements
Notified: 29 June 2007
File Reference: 19/05093

Schedule

Column 1

grazing
(relevant interest – Licence 604105)

Column 2

Reserve No. 1032388
Public Purpose: environmental protection, public recreation
Notified: 21 April 2011
File Reference: 19/02020

Schedule

Column 1

pump site
(relevant interest – Licence 603109)
pipeline
(relevant interest – Licence 603109)

Column 2

Reserve No. 84334
Public Purpose: generally
Notified: 22 March 1963
File Reference: 19/00957

Schedule

Column 1

power/transmission line
(relevant interest – Licence 609550)

Column 2

Reserve No. 32370
Public Purpose: roadway
Notified: 2 March 1901
File Reference: 19/06156

Schedule

Column 1

access
(relevant interest – Licence 597306)
storage area
(relevant interest – Licence 597306)
excavation works
(relevant interest – Licence 597306)

Column 2

Reserve No. 751709
Public Purpose: future public requirements
Notified: 29 June 2007
File Reference: 18/04611

Schedule

Column 1

seawall
(relevant interest – Licence 588734)
reclamation
(relevant interest – Licence 588734)
jetty
(relevant interest – Licence 588734)
jetty
(relevant interest – Licence 588568)
concrete ramp
(relevant interest – Licence 588734)
sliprails
(relevant interest – Licence 611831)
seawall
(relevant interest – Licence 611831)
jetty
(relevant interest – Licence 611831)
concrete ramp
(relevant interest – Licence 611831)

Column 2

Reserve No. 56146
Public Purpose: generally
Notified: 11 May 1923
File Reference: 17/08632

seawall

(relevant interest – Licence 570681)

reclamation

(relevant interest – Licence 570681)

piles

(relevant interest – Licence 603838)

landing/platform

(relevant interest – Licence 603838)

jetty

(relevant interest – Licence 603838)

berthing area

(relevant interest – Licence 603838)

pipeline

(relevant interest – Licence 596298)

Schedule

Column 1

piles

(relevant interest – Licence 603838)

landing/platform

(relevant interest – Licence 603838)

jetty

(relevant interest – Licence 603838)

berthing area

(relevant interest – Licence 603838)

seawall

(relevant interest – Licence 570681)

reclamation

(relevant interest – Licence 570681)

sliprails

(relevant interest – Licence 611831)

seawall

(relevant interest – Licence 611831)

jetty

(relevant interest – Licence 611831)

concrete ramp

(relevant interest – Licence 611831)

seawall

(relevant interest – Licence 588734)

reclamation

(relevant interest – Licence 588734)

jetty

Column 2

Reserve No. 1011268

Public Purpose: future public requirements

Notified: 3 February 2006

File Reference: 13/13614

(relevant interest – Licence 588734)
concrete ramp
(relevant interest – Licence 588734)
jetty
(relevant interest – Licence 588568)
pipeline
(relevant interest – Licence 603109)
pump site
(relevant interest – Licence 603109)
pipeline
(relevant interest – Licence 596298)

(n2019-3237)

NOTIFICATION OF DISPOSAL OF A CROWN ROAD

Section 152B Roads Act 1993

The road hereunder described has been disposed of under section 152B of the *Roads Act 1993*. In accordance with section 152H of that Act, the road comprised therein has ceased to be a Crown road and the rights of passage and access that previously existed in relation to the road are extinguished. Upon disposal, title to the land, comprising the former Crown road, is transferred to freehold.

The Hon Melinda Pavey, MP
Minister for Water, Property & Housing

DESCRIPTION

*Parishes – Mara, Gooribun, Willie, Marbella, The Mole; County – Gregory
Land District – Warren; LGA – Warren*

Road Disposed: Lots 3-4 DP 1245960, Lots 1-2 DP 1245962

File No: 17/09849

(n2019-3238)

ROADS ACT 1993

ORDER

Transfer of Crown Road to a Council

In pursuance of the provisions of Section 152I of the *Roads Act 1993*, the Crown Road specified in Schedule 1 is transferred to the roads authority specified in Schedule 2 hereunder as from the date of publication of this notice and as from that date the road specified in Schedule 1 ceases to be a Crown road.

The Hon Melinda Pavey, MP
Minister for Water, Property and Housing

SCHEDULE 1

Locality:	Robertson
Parish:	Yarrowa
County:	Camden
Land District:	Moss Vale
LGA:	Wingecarribee Shire Council
DESCRIPTION:	Crown road within Section 10 DP 758882 at Robertson as shown by red edge on diagram below.

SCHEDULE 2

Roads Authority: Wingecarribee Shire Council
 Council's Ref: PN632500; RD 3614
 DoI Ref: 19/01025#01



(n2019-3239)

NOTIFICATION OF DISPOSAL OF A CROWN ROAD

Section 152B Roads Act 1993

The road hereunder described has been disposed of under section 152B of the *Roads Act 1993*. In accordance with section 152H of that Act, the road comprised therein has ceased to be a Crown road and the rights of passage and access that previously existed in relation to the road are extinguished. Upon disposal, title to the land, comprising the former Crown road, is transferred to freehold.

The Hon Melinda Pavey, MP
 Minister for Water, Property & Housing

DESCRIPTION*Parish – Toolond; County – Rous**Land District – Murwillumbah; LGA – Byron*

Road Disposed: Lot 6 DP 1242568

File No: 09/03270

(n2019-3240)

CROWN LAND MANAGEMENT ACT 2016**APPOINTMENT OF STATUTORY LAND MANAGER BOARD MEMBERS**

Pursuant to clause 4(1) of Schedule 5 to the *Crown Land Management Act 2016*, the persons specified in Column 1 of the Schedule hereunder are appointed, for the terms of office specified in that Column, as board members for the statutory land manager specified opposite in Column 2, which has been appointed as Crown land manager of the land referred to in Column 3 of the Schedule.

It is a condition of the appointment that the board member must comply with the Department of Industry *Crown reserve code of conduct: For non-council Crown land managers and commons trusts* (as may be amended or replaced from time to time).

The Hon Melinda Pavey, MP
 Minister for Water, Property & Housing

Schedule

Column 1	Column 2	Column 3
Desmond McIntosh Castine (new member)	Tarcutta Racecourse Recreation Reserve Land Manager	Reserve No. 41935 Public Purpose: public recreation, racecourse Notified: 21 August 1907
For a term commencing the date of this notice and expiring 16th October 2024.		File Reference: WA80R74-02

(n2019-3241)

CROWN LAND MANAGEMENT ACT 2016
APPOINTMENT OF STATUTORY LAND MANAGER BOARD MEMBERS

Pursuant to clause 4(1) of Schedule 5 to the *Crown Land Management Act 2016*, the persons specified in Column 1 of the Schedule hereunder are appointed, for the terms of office specified in that Column, as board members for the statutory land manager specified opposite in Column 2, which has been appointed as Crown land manager of the land referred to in Column 3 of the Schedule.

It is a condition of the appointment that the board member must comply with the Department of Industry *Crown reserve code of conduct: For non-council Crown land managers and commons trusts* (as may be amended or replaced from time to time).

The Hon Melinda Pavey, MP
Minister for Water, Property & Housing

Schedule

Column 1	Column 2	Column 3
John Curtis Steele (re-appointment)	Matong Crown Reserves Land Manager	Reserve No. 91480 Public Purpose: public hall Notified: 10 August 1979
Ian Richardson (new member)		Reserve No. 31133 Public Purpose: public recreation Notified: 7 July 1900
Graeme John Hatty (re-appointment)		Reserve No. 1001387 Public Purpose: community purposes Notified: 21 August 1998
Andrew Phillip Hatty (new member)		File Reference: WA06R3
For a term commencing 1st December 2019 and expiring 30th November 2024.		

(n2019-3242)

CROWN LAND MANAGEMENT ACT 2016
APPOINTMENT OF STATUTORY LAND MANAGER BOARD MEMBERS

Pursuant to clause 4(1) of Schedule 5 to the *Crown Land Management Act 2016*, the persons specified in Column 1 of the Schedule hereunder are appointed, for the terms of office specified in that Column, as board members for the statutory land manager specified opposite in Column 2, which has been appointed as Crown land manager of the land referred to in Column 3 of the Schedule.

It is a condition of the appointment that the board member must comply with the Department of Industry *Crown reserve code of conduct: For non-council Crown land managers and commons trusts* (as may be amended or replaced from time to time).

The Hon Melinda Pavey, MP
Minister for Water, Property & Housing

Schedule

Column 1	Column 2	Column 3
Geraldine Hannah Pace (re-appointment)	Eatonsville Public Hall Land Manager	Dedication No. 540072 Public Purpose: public hall Notified: 2 November 1956
For a term commencing the date of this notice and expiring 10th October 2024.		File Reference: 09/08215

(n2019-3243)

CROWN LAND MANAGEMENT ACT 2016
APPOINTMENT OF STATUTORY LAND MANAGER BOARD MEMBERS

Pursuant to clause 4(1) of Schedule 5 to the *Crown Land Management Act 2016*, the persons specified in Column 1 of the Schedule hereunder are appointed, for the terms of office specified in that Column, as board members for the statutory land manager specified opposite in Column 2, which has been appointed as Crown land manager of the land referred to in Column 3 of the Schedule.

It is a condition of the appointment that the board member must comply with the Department of Industry *Crown reserve code of conduct: For non-council Crown land managers and commons trusts* (as may be amended or replaced from time to time).

The Hon Melinda Pavey, MP
Minister for Water, Property & Housing

Schedule

Column 1	Column 2	Column 3
Wayne Hutchinson Lackey (re-appointment)	Staggy Creek Recreation Reserve Land Manager	Reserve No. 54194 Public Purpose: public recreation Notified: 1 October 1920
Pamela Anne Mason (re-appointment)		File Reference: AE83R27-003
Kenneth Douglas Eddy (re-appointment)		
Ian Stanley Watkins (new member)		
Kathlyn Jane Helsdingen (re-appointment)		
Colin Alexander Penberthy (re-appointment)		

For a term commencing 1st January 2020 and expiring 31st December 2024.

Schedule

Column 1	Column 2	Column 3
Donna Maree Mayled (new member)	Tenterden Recreation Reserve Land Manager	Reserve No. 60459 Public Purpose: public recreation Notified: 1 June 1928
Michael Bruce Mayled (re-appointment)		File Reference: AE99R51
Kyle Robert Martin (new member)		
Robert William Martin (re-appointment)		
Murray John Nielsen (re-appointment)		
Leanne Martin (re-appointment)		

For a term commencing 1st December 2019 and expiring 30th November 2024.

(n2019-3244)

NOTIFICATION OF DISPOSAL OF A CROWN ROAD

Section 152B Roads Act 1993

The road hereunder described has been disposed of under section 152B of the *Roads Act 1993*. In accordance with section 152H of that Act, the road comprised therein has ceased to be a Crown road and the rights of passage and access that previously existed in relation to the road are extinguished. Upon disposal, title to the land, comprising the former Crown road, is transferred to freehold.

The Hon Melinda Pavey, MP
Minister for Water, Property & Housing

DESCRIPTION

Parish – Ellenborough; County – Macquarie

Land District – Port Macquarie; LGA – Port Macquarie-Hastings

Road Disposed: Lot 1 DP 1253843

File No: 17/09421

(n2019-3245)

NOTIFICATION OF DISPOSAL OF A CROWN ROAD

Section 152B Roads Act 1993

The road hereunder described has been disposed of under section 152B of the *Roads Act 1993*. In accordance with section 152H of that Act, the road comprised therein has ceased to be a Crown road and the rights of passage and access that previously existed in relation to the road are extinguished. Upon disposal, title to the land, comprising the former Crown road, is transferred to freehold.

The Hon Melinda Pavey, MP
Minister for Water, Property & Housing

DESCRIPTION

Parish – Toolond; County – Rous

Land District – Murwillumbah; LGA – Byron

Road Disposed: Lot 4 DP 1223789, Lot 4 DP1242613

File No: 09/03269

(n2019-3246)

NOTIFICATION OF DISPOSAL OF A CROWN ROAD

Section 152B Roads Act 1993

The road hereunder described has been disposed of under section 152B of the *Roads Act 1993*. In accordance with section 152H of that Act, the road comprised therein has ceased to be a Crown road and the rights of passage and access that previously existed in relation to the road are extinguished. Upon disposal, title to the land, comprising the former Crown road, is transferred to freehold.

The Hon Melinda Pavey, MP
Minister for Water, Property & Housing

DESCRIPTION

Parishes – Coolah, Mumbedah; County – Napier

Land District – Dunedoo Central; LGA – Warrumbungle

Road Disposed: Lot 3 DP 1253547 Easement for Public Access

File No: 19/01538

(n2019-3247)

NOTIFICATION OF DISPOSAL OF A CROWN ROAD

Section 152B Roads Act 1993

The road hereunder described has been disposed of under section 152B of the *Roads Act 1993*. In accordance with section 152H of that Act, the road comprised therein has ceased to be a Crown road and the rights of passage and access that previously existed in relation to the road are extinguished. Upon disposal, title to the land, comprising the former Crown road, is transferred to freehold.

The Hon Melinda Pavey, MP
Minister for Water, Property & Housing

DESCRIPTION

Parish – Nubba; County – Harden

Land District – Young; LGA – Cootamundra-Gundagai Regional

Road Disposed: Lot 1 DP 1242112

File No: 08/6194

(n2019-3248)

NOTIFICATION OF DISPOSAL OF A CROWN ROAD

Section 152B Roads Act 1993

The road hereunder described has been disposed of under section 152B of the *Roads Act 1993*. In accordance with section 152H of that Act, the road comprised therein has ceased to be a Crown road and the rights of passage and access that previously existed in relation to the road are extinguished. Upon disposal, title to the land, comprising the former Crown road, is transferred to freehold.

The Hon Melinda Pavey, MP
Minister for Water, Property & Housing

DESCRIPTION

Parish – Bankstown; County – Cumberland

Land District – Metropolitan; LGA – Canterbury-Bankstown

Road Disposed: Lot 1 DP 1252817

File No: 08/10739

(n2019-3249)

NOTIFICATION OF DISPOSAL OF A CROWN ROAD

Section 152B Roads Act 1993

The road hereunder described has been disposed of under section 152B of the *Roads Act 1993*. In accordance with section 152H of that Act, the road comprised therein has ceased to be a Crown road and the rights of passage and access that previously existed in relation to the road are extinguished. Upon disposal, title to the land, comprising the former Crown road, is transferred to freehold.

The Hon Melinda Pavey, MP
Minister for Water, Property & Housing

DESCRIPTION

Parish – Geegullalong; County – Monteagle

Land District – Boorowa; LGA – Hilltops

Road Disposed: Lot 417 DP 754589, Lot 1 DP 1255432

File No: 15/01077

(n2019-3250)

NOTIFICATION OF DISPOSAL OF A CROWN ROAD

Section 152B Roads Act 1993

The road hereunder described has been disposed of under section 152B of the *Roads Act 1993*. In accordance with section 152H of that Act, the road comprised therein has ceased to be a Crown road and the rights of passage and access that previously existed in relation to the road are extinguished. Upon disposal, title to the land, comprising the former Crown road, is transferred to freehold.

The Hon Melinda Pavey, MP
Minister for Water, Property & Housing

DESCRIPTION

Parish – Butterwick; County – Durham
Land District – Maitland; LGA – Port Stephens

Road Disposed: Lots 1-3 DP 1238494

File No: 15/05657:JT

(n2019-3251)

Other Government Notices

ANTI-DISCRIMINATION ACT 1977

EXEMPTION ORDER

Under the provisions of section 126 of the *Anti-Discrimination Act 1977* (NSW), an exemption is given from sections 8 and 51 of the *Anti-Discrimination Act 1977* (NSW) to KU Children's Services to advertise, designate and recruit for the positions of Trainee, Cultural Facilitator and Childcare Educator for Aboriginal and/or Torres Strait Islander persons only.

This exemption will remain in force for 5 years.

Dated this 16th day of October 2019

Elizabeth Wing
Senior Manager, Operations
Delegate of the President
Anti-Discrimination NSW

(n2019-3252)

ANTI-DISCRIMINATION ACT 1977

EXEMPTION ORDER

Under the provisions of section 126 of the *Anti-Discrimination Act 1977* (NSW), an exemption is given from sections 8 and 51 of the *Anti-Discrimination Act 1977* (NSW) to GetUp Limited to advertise, designate and recruit for the positions of First Nations Justice Campaign Director, First Nations Justice Campaigner, First Nations Justice Campaigns Assistant and Operations Assistant for Aboriginal and/or Torres Strait Islander persons only.

This exemption will remain in force for 10 years.

Dated this 21 day of October 2019

Elizabeth Wing
Senior Manager, Operations
Delegate of the President
Anti-Discrimination NSW

(n2019-3253)

ANTI-DISCRIMINATION ACT 1977

EXEMPTION ORDER

Under the provisions of section 126 of the *Anti-Discrimination Act 1977* (NSW), an exemption is given from sections 8 and 51 of the *Anti-Discrimination Act 1977* (NSW) to **Eurobodalla Shire Council** to advertise, recruit and employ up to twelve Aboriginal and/or Torres Strait Islander persons in trainee and entry level positions.

This exemption will remain in force for 10 years.

Dated this 21 day of October 2019

Elizabeth Wing
Senior Manager, Operations
Delegate of the President
Anti-Discrimination NSW

(n2019-3254)

ANTI-DISCRIMINATION ACT 1977

EXEMPTION ORDER

Under the provisions of section 126 of the *Anti-Discrimination Act 1977* (NSW), an exemption is given from sections 25 and 51 of the *Anti-Discrimination Act 1977* (NSW) to the Hollard Insurance Company Pty Ltd to designate and recruit up to 50% of leadership roles within the organisation for women; leadership roles meaning roles within three layers of the Group CEO and roles with direct reports.

This exemption will remain in force until 31 December 2023.

Dated this 21st day of October 2019

Elizabeth Wing
Senior Manager, Operations
Delegate of the President
Anti-Discrimination NSW

(n2019-3255)

APPRENTICESHIP AND TRAINEESHIP ACT 2001

Vocational Training Orders under the Apprenticeship and Traineeship Act 2001

I, Andrew Clements, A/Director Training Market Operations, in pursuance of section 5 of the *Apprenticeship and Traineeship Act 2001* make the following Orders for the Commissioner for Vocational Training.

25 October 2019

Andrew Clements, A/Director Training Market Operations

1 Vocational Training Order

Traineeship vocation is established:

- Racing – Horse Breeding

Traineeship vocation is repealed:

- Animal Care and Management – Horse Breeding

2 Commencement

This Order commences on 25 October 2019 when published in the NSW Government Gazette and takes effect when published on the Training Services NSW website the same day.

https://www.training.nsw.gov.au/cib_vto/index.html

(n2019-3256)

ASSOCIATIONS INCORPORATION ACT 2009

Cancellation of registration pursuant to section 80

TAKE NOTICE that **SPECKLE PARK INTERNATIONAL INCORPORATED INC9888921** became registered under the *Corporations Act 2001* as **SPECKLE PARK INTERNATIONAL LIMITED ACN 635 982 839**, a company limited by guarantee on 10 October 2019, and accordingly its registration under the *Associations Incorporation Act 2009* is cancelled as of that date.

Robyne Lunney
Delegate of the Commissioner,
NSW Fair Trading
21 October 2019

(n2019-3257)

ASSOCIATIONS INCORPORATION ACT 2009

Cancellation of registration pursuant to section 80

TAKE NOTICE that **PROVIDENTIAL HOMES SOUTH WEST SYDNEY INCORPORATED - INC1601532** became registered under the *Corporations Act 2001* as **PROVIDENTIAL HOMES SOUTH WEST SYDNEY LIMITED ACN: 636 651 584**, a company limited by guarantee, on 07 October 2019, and accordingly its registration under the *Associations Incorporation Act 2009* is cancelled as of that date.

Robyne Lunney
 Delegate of the Commissioner,
 NSW Fair Trading
 21 October 2019

(n2019-3258)

ASSOCIATIONS INCORPORATION ACT 2009

Cancellation of registration pursuant to section 80

TAKE NOTICE that **CREATIVITY INCORPORATED Y0098232** became registered under the *Corporations Act 2001* as **CREATIVITY SERVICES LIMITED ACN 635 319 809**, a company limited by guarantee, on 5 August 2019, and accordingly its registration under the *Associations Incorporation Act 2009* is cancelled as of that date.

Robyne Lunney
 Delegate of the Commissioner,
 NSW Fair Trading
 21 October 2019

(n2019-3259)

ASSOCIATIONS INCORPORATION ACT 2009

Cancellation of registration pursuant to section 80

TAKE NOTICE that **PROVIDENTIAL HOMES INCORPORATED INC9893432** became registered under the *Corporations Act 2001* as **PROVIDENTIAL HOMES LIMITED ACN 636 242 503**, a company limited by guarantee, on 17 September 2019, and accordingly its registration under the *Associations Incorporation Act 2009* is cancelled as of that date.

Robyne Lunney
 Delegate of the Commissioner,
 NSW Fair Trading
 21 October 2019

(n2019-3260)

ASSOCIATIONS INCORPORATION ACT 2009

Cancellation of Registration pursuant to Section 76

TAKE NOTICE that the registration of the following associations is cancelled by this notice pursuant to section 76 of the *Associations Incorporation Act 2009*.

AUSTRALIANS FOR SYRIA ASSOCIATION INCORPORATED	INC1200386
HEARTKIDS NSW INCORPORATED	Y2978232
NATIONAL RESPITE ASSOCIATION INCORPORATED	Y0075739
NORTH SHORE JUNIOR BASEBALL LEAGUE INCORPORATED	INC9885740
THE ENTRANCE TOWN CENTRE MANAGEMENT CORPORATION INCORPORATED	Y2646706
THE NATIONAL TOURISM ALLIANCE INCORPORATED	INC9876963
WALLERAWANG SOCCER FC INC	INC1300488
WESTERN PLAINS CYCLING CLUB INCORPORATED	Y2908505
YOUNG WORKING SHEEP DOG ASSOCIATION INCORPORATED	Y2888723

Cancellation is effective as at the date of gazettal.

Dated this 23rd day of October 2019.

Diane Duggan
Delegate of the Commissioner
NSW Fair Trading

(n2019-3261)

CONSTITUTION ACT 1902

Ministerial arrangements for the Minister for Water, Property and Housing

Pursuant to section 36 of the *Constitution Act 1902*, Her Excellency the Governor, with the advice of the Executive Council, has authorised the Honourable Adam Marshall MP to act for and on behalf of the Minister for Water, Property and Housing on and from 1 November 2019 to 11 November 2019, inclusive.

Dated: 23 October 2019

GLADYS BEREJIKLIAN, MP
Premier

(n2019-3262)

CO-OPERATIVES NATIONAL LAW (NSW)

Section 601AB(3) of the Corporations Act 2001 as applied by
section 453 of the Co-operatives National Law (NSW)

NOTICE OF PROPOSED DEREGISTRATION - REGISTRAR INITIATED UNDER SECTION 601AB

CO-OPERATIVE DETAILS

Co-operative: The Co-operative Lord Howe Island Limited

Co-operative Number: NSWC05564

NOTICE

The Registrar proposes to de-register the Co-operative under section 601AB of the *Corporations Act 2001* as applied by section 453 of the *Co-operatives National Law (NSW)*

The Registrar may de-register the Co-operative when two months have passed since publication of this Notice in the NSW Government Gazette.

Dated this 18th day of October 2019 at Bathurst

Christine Gowland
Director, Registry Services
DELEGATE OF THE REGISTRAR OF CO-OPERATIVES

(n2019-3263)

CRIMES (ADMINISTRATION OF SENTENCES) ACT 1999

Margaret Beazley GOVERNOR

I, the Honourable Margaret Beazley AO QC, Governor of the State of New South Wales, with the advice of the Executive Council, and pursuant to section 225(4) of the *Crimes (Administration of Sentences) Act 1999*, do, by this proclamation, vary the proclamation of the Junee Correctional Centre published in the Government Gazette on 5 February 1993 and varied on 19 October 2001; and in variation thereof, I declare the area described hereunder and all buildings erected thereon to be the Junee Correctional Centre, viz:

All that piece or parcel of land situate in the Local Government Area of Junee Shire, Parish of South Junee and County of Clarendon, being part of lots 1 and 2 Deposited Plan 703393, shown on Plan Catalogue No 57689 in the NSW Department of Planning, Industry and Environment Plan Room and having an area of 18.21 hectares or thereabouts.

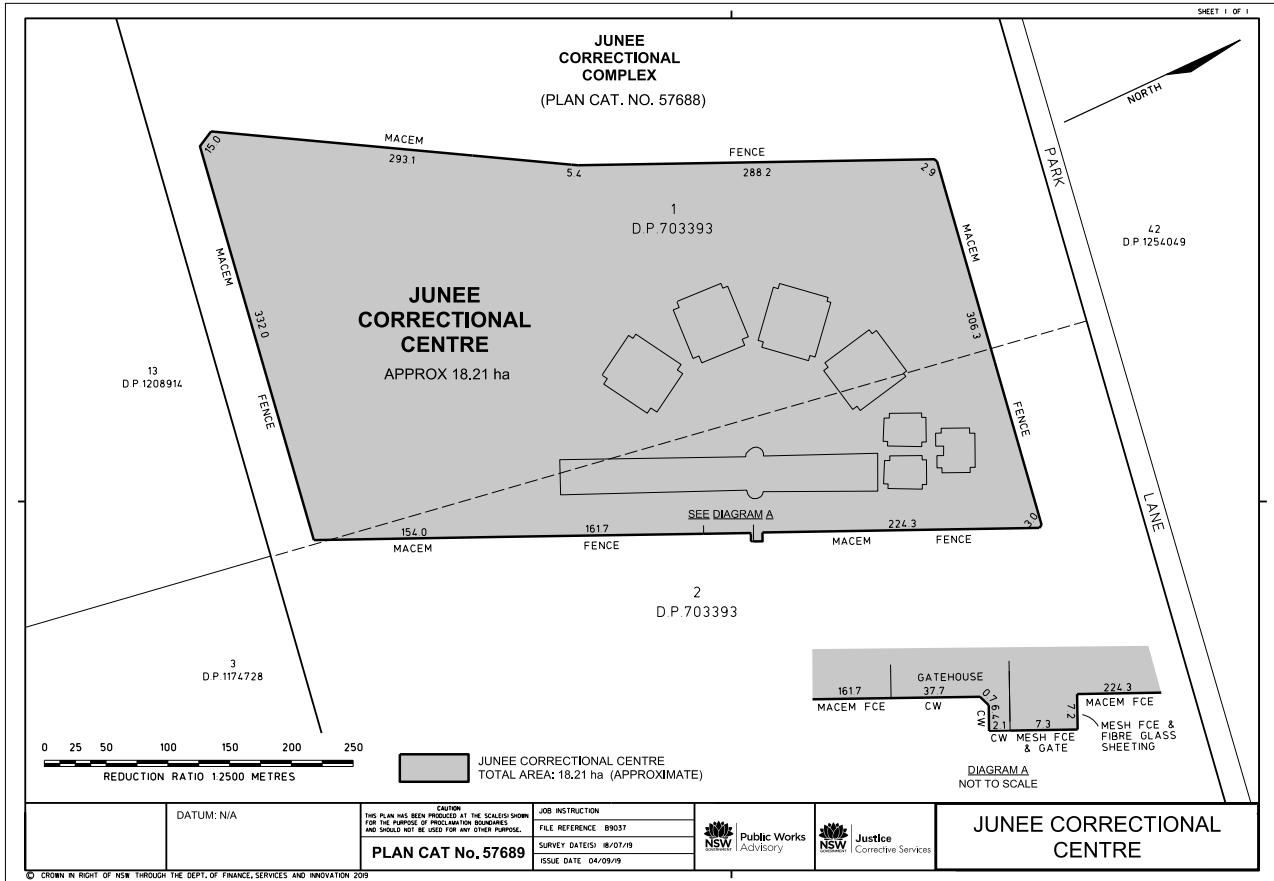
This proclamation is to take effect on and from the date of publication in the NSW Government Gazette.

Signed and sealed at Sydney, this 16th day of October 2019.

By Her Excellency's Command.

Anthony Roberts MP
Minister for Counter Terrorism and Corrections

GOD SAVE THE QUEEN!



(n2019-3264)

CRIMES (ADMINISTRATION OF SENTENCES) ACT 1999

Margaret Beazley GOVERNOR

I, the Honourable Margaret Beazley AO QC, Governor of the State of New South Wales, with the advice of the Executive Council, and pursuant to section 224(3) of the *Crimes (Administration of Sentences) Act 1999*, do, by this Proclamation, vary the Proclamation of the Junee Correctional Complex published in the Government Gazette on 25 January 1996 and varied on 19 October 2001; and in variation thereof, I declare the area described hereunder and all buildings erected thereon, to be the Junee Correctional Complex, viz:

All those pieces or parcels of land situate in the Local Government Area of Junee Shire, Parish of South Junee and County of Clarendon, being part of lots 1 and 2 Deposited Plan 703393, lot 2 Deposited Plan 593746 and lots 5 and 6 Deposited Plan 111285 shown on Plan Catalogue Number 57688 in the NSW Department of Planning, Industry and Environment Plan Room, reproduced hereunder and having a total area of 108.2 hectares or thereabouts.

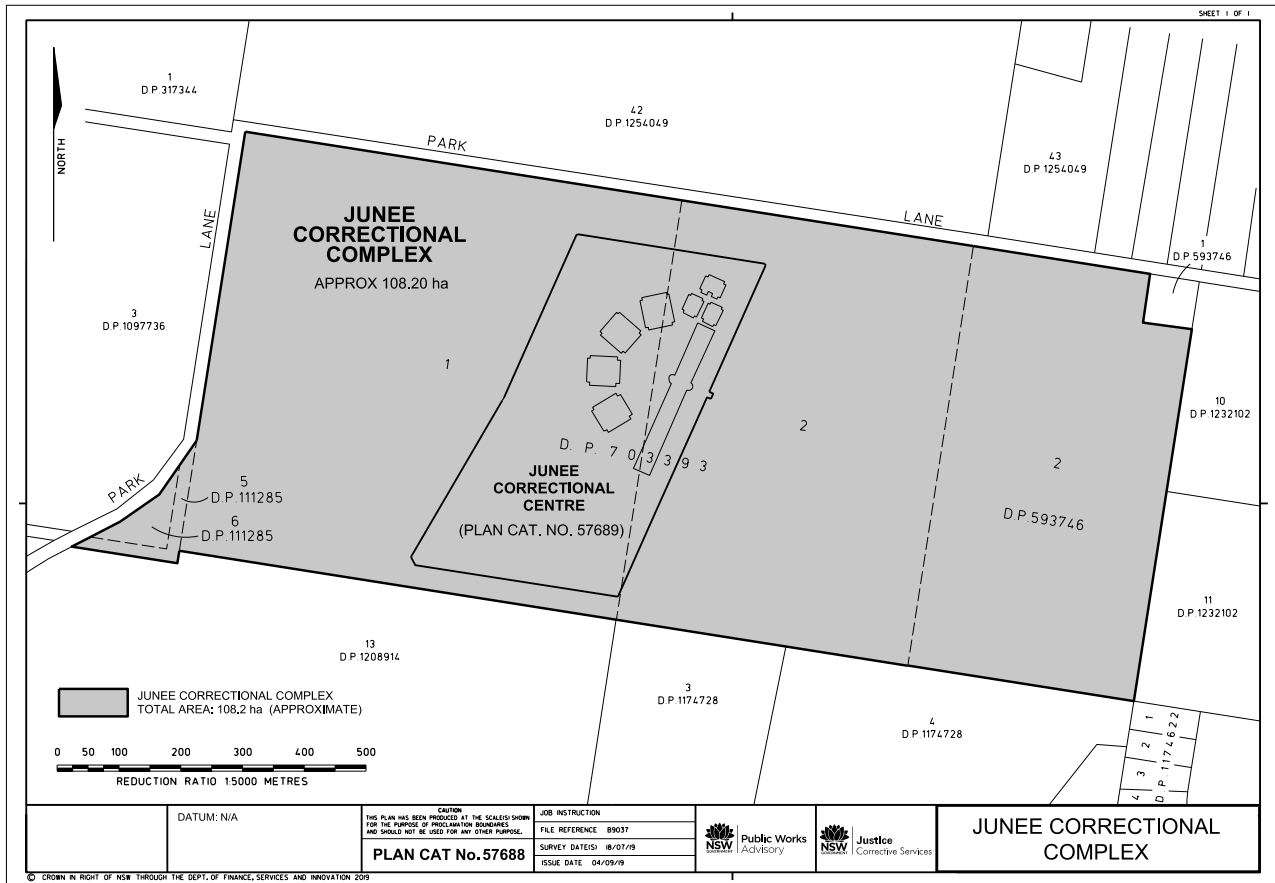
This proclamation is to take effect on and from the date of publication in the NSW Government Gazette.

Signed and sealed at Sydney, this 16th day of October 2019.

By Her Excellency's Command.

Anthony Roberts MP
Minister for Counter Terrorism and Corrections

GOD SAVE THE QUEEN



(n2019-3265)

GEOGRAPHICAL NAMES ACT 1966

PURSUANT to the provisions of Section 10 of the *Geographical Names Act 1966*, the Geographical Names Board has this day assigned the name listed hereunder as a geographical name.

Inglis Park for a reserve located in Young Street, Randwick.

The position and extent for this feature is recorded and shown within the Geographical Names Register of New South Wales. This information can be accessed through the Board’s website at www.gnb.nsw.gov.au

NARELLE UNDERWOOD
Chair
Geographical Names Board
PO Box 143
BATHURST NSW 2795

(n2019-3266)

HOUSING ACT 2001

Notification of Compulsory Acquisition of Land

The New South Wales Land and Housing Corporation by its delegate declares, with the approval of Her Excellency the Governor, that the land described in the schedule below is acquired by compulsory process under the provisions of the *Land Acquisition (Just Terms Compensation) Act 1991* for the purposes of the *Housing Act 2001*.

Dated this 16th day of October 2019

JIM BETTS
Secretary
Department of Planning, Industry and Environment

Schedule

All those pieces or parcels of land situated in the City of Campbelltown Local Government Area, Parish of St Peter and County of Cumberland, shown as:

Lot 512 in DP 1210126, being in the possession of Campbelltown City Council (registered proprietor);

Lot 513 in DP 1210126, being in the possession of Campbelltown City Council (registered proprietor);

Lot 1 in DP 258940, being in the possession of Campbelltown City Council (registered proprietor);

Lot 6 in DP 258940, being in the possession of Campbelltown City Council (registered proprietor);

Lot 8 in DP 258940, being in the possession of Campbelltown City Council (registered proprietor);

Lot 9 in DP 258940, being in the possession of Campbelltown City Council (registered proprietor);

Lot 12 in DP 258940, being in the possession of Campbelltown City Council (registered proprietor);

Lot 16 in DP 258940, being in the possession of Campbelltown City Council (registered proprietor); and

Lot 17 in DP 258940, being in the possession of Campbelltown City Council (registered proprietor).

(n2019-3267)

MOTOR RACING (SYDNEY AND NEWCASTLE) ACT 2008

Order to declare prohibition of certain advertising on buildings and structures
under the Motor Racing (Sydney and Newcastle) Act 2008

I, Stuart Ayres Minister for Jobs, Investment, Tourism and Western Sydney pursuant to section 37(1) of the *Motor Racing (Sydney and Newcastle) Act 2008* (the Act) and having sought and obtained the advice of Destination NSW, do, by this Order designate the area shaded yellow within the pink dashed lines to be an “**advertising controlled site**” at Newcastle local government area, under the provisions of section 37 of the Act, for the period 21 November 2019 to 25 November 2019 inclusive.

All existing Orders relating to the advertising controlled site are hereby revoked.

Dated this 22nd day of October 2019

The Hon. Stuart Ayres, MP
Minister for Jobs, Investment, Tourism
and Western Sydney

Schedule 1



(n2019-3268)

COUNCIL NOTICES

ALBURY CITY COUNCIL

ROADS ACT 1993

Naming of Roads

Notice is hereby given that Albury City Council, pursuant to section 162 of the *Roads Act 1993*, has officially named the road(s) as shown hereunder:

Name	Locality
MEERA COURT	Lavington

Description

Meera Court will be located off Nagle Road in Lavington. Access to Meera Court will be approximately 20 metres North of Wagga Road, access will be directly from Nagle Road

FRANK ZAKNICH, GENERAL MANAGER, Albury City Council, PO Box 323, ALBURY NSW 2640

GNB Ref: 0199

(n2019-3269)

BYRON SHIRE COUNCIL

Roads Act 1993

Road Closure

ERRATUM

In the notice published in Council Notices NSW Government Gazette No 110 of 27 September 2019, page/number 4231, the words/number "Lot 1 DP 1256365" should read "Lot 61 DP 1256365". This notice corrects that error.

The Gazettal date remains 27 September 2019.

Phillip Holloway
Director Infrastructure Services
Byron Shire Council

(n2019-3270)

FAIRFIELD CITY COUNCIL

ROADS ACT 1993

Naming of Roads

Notice is hereby given that Fairfield City Council, pursuant to section 162 of the *Roads Act 1993*, has officially named the road(s) as shown hereunder:

Name	Locality
ITALIA AVENUE	Prairiewood

Description

Italia Avenue starts at the intersection of Restwell Road and runs in a southerly and northeasterly direction.

Name	Locality
GAUCI CLOSE	Prairiewood

Description

Gauci Close starts at the intersection of Italia Avenue and runs in a northerly direction.

Name	Locality
CALABRIA LANE	Prairiewood

Description

Calabria Lane starts at the intersection of Italia Avenue and runs in an easterly direction to Gauci Close.

ALAN YOUNG, City Manager, Fairfield City Council, PO Box 21, FAIRFIELD NSW 2165

(n2019-3271)

INNER WEST COUNCIL

Roads Act 1993

Section 16 Dedication of Land as Public Road

NOTICE is hereby given pursuant to section 16 of the *Roads Act 1993*, that the land described in the Schedule is dedicated to the public as road.

Michael Deegan, Chief Executive Officer, Inner West Council, Leichhardt Service Centre, 7-15 Wetherill Street, Leichhardt NSW 2040.

SCHEDULE

The lane 20 ft wide shown in Deposited Plan 2595 between Blamaire Lane and Grove Street, Marrickville NSW 2049 adjacent to the rear of the premises 385 to 395 Illawarra Road, Marrickville NSW 2049 being the residue of the land in Certificate of Title Volume 800 Folio 250.

(n2019-3272)

LIVERPOOL CITY COUNCIL

ERRATUM

In the notice referring to the Naming of Public Roads for the Liverpool Local Government Area, Folio 3397, 2 July 2010, Gratwick Avenue in the suburb of Edmondson Park was gazetted and assigned to an extent which has since been replaced. The corrected extent of Gratwick Mews is displayed below in yellow. The street type is also being corrected from Avenue to Mews.



(n2019-3273)

MID-COAST COUNCIL

ROADS ACT 1993

Naming of Roads

Notice is hereby given that Mid-Coast Council, pursuant to section 162 of the *Roads Act 1993*, has officially named the road(s) as shown hereunder:

Name	Locality
BUTTERWORTH LANE	Taree

Description

Lane runs from Albert Street to Pulteney Street

Name	Locality
WAANG DJARII WAY	Purfleet

Description

Unnamed road from roundabout at Manning River Drive through to Breakneck Road within the State forest towards Pacific Highway for approx 430m.

ADRIAN PANUCCIO, General Manager, Mid-Coast Council, PO Box 450, FORSTER NSW 2428

GNB Ref: 0207

(n2019-3274)

NARRABRI SHIRE COUNCIL

LOCAL GOVERNMENT ACT 1993

LAND ACQUISITION (JUST TERMS COMPENSATION) ACT 1991

NOTICE OF COMPULSORY ACQUISITION OF LAND

Narrabri Shire Council declares with the approval of His Excellency the Governor that the land described in the Schedule below, is acquired by compulsory process in accordance with the provisions of the *Land Acquisition (Just Terms Compensation) Act 1991* for a Rural Fire Control Centre.

Dated at NARRABRI this 22nd day of October, 2019.

Stewart Todd
General Manager
Narrabri Shire Council
46-48 Maitland Street, Narrabri NSW 2390

Schedule

Lot 8 in Deposited Plan 1212638

(n2019-3275)

NARRABRI SHIRE COUNCIL

ROADS ACT 1993

LAND ACQUISITION (JUST TERMS COMPENSATION) ACT 1991

NOTICE OF COMPULSORY ACQUISITION OF LAND

Narrabri Shire Council declares with the approval of His Excellency the Governor that the land described in the Schedule below, is acquired by compulsory process in accordance with the provisions of the *Land Acquisition (Just Terms Compensation) Act 1991* for a public road.

Dated at NARRABRI this 22nd day of October, 2019.

Stewart Todd
General Manager
Narrabri Shire Council
46-48 Maitland Street, Narrabri NSW 2390

Schedule

Lot 1 in Deposited Plan 1244055 being part of the land comprised in Certificate of Title Folio Identifier 7301/1143211

(n2019-3276)

NARROMINE SHIRE COUNCIL

NOTIFICATION OF CLOSING OF A ROAD

In pursuance of Section 38D of the *Roads Act 1993*, the road hereunder described is closed and the lands comprised therein ceases to be public road and the rights of passage and access that previously existed in relation to the road is extinguished. Upon closing, title to the land, comprising the former public road, vests in the body specified in the Schedule hereunder in accordance with Section 38E(2)(a) of the *Roads Act 1993*.

Jane Redden

General Manager, Narromine Shire Council, 124 Dandaloo Street, Narromine, 2821

DESCRIPTION

Parish – Wentworth, County – Narromine

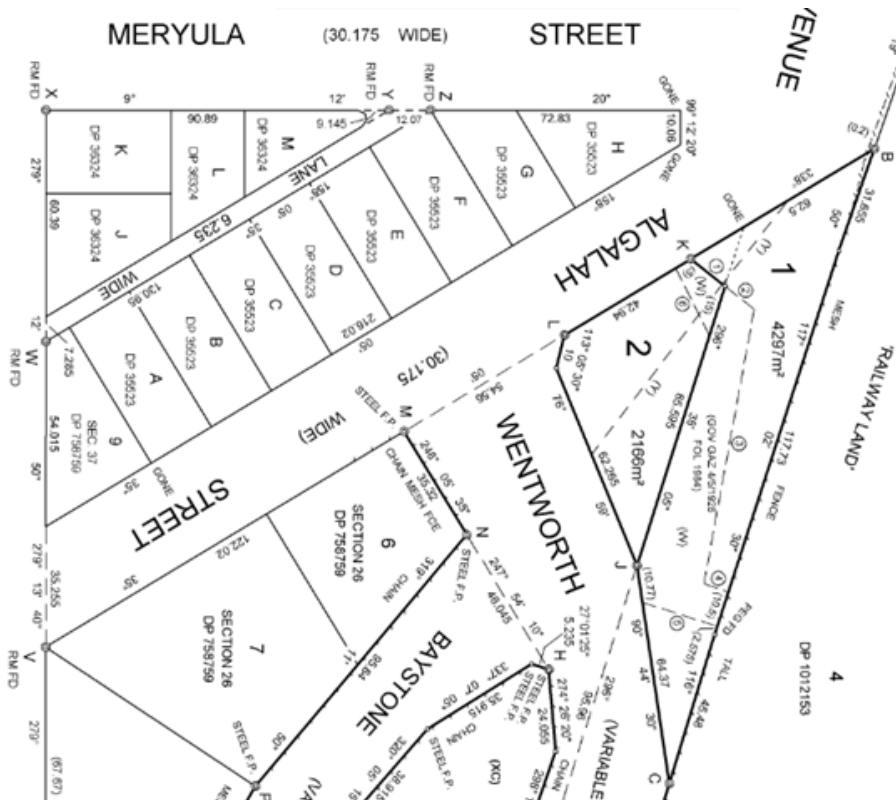
Land District – Narromine, LGA – Narromine Shire

Road shown in Schedule 2 – Lot 1 DP 1250236

SCHEDULE 1

On closing, the land within Schedule 2 remains vested in Narromine Shire Council as operational land for the purposes of the *Local Government Act 1993*.

SCHEDULE 2



(n2019-3277)

NEWCASTLE CITY COUNCIL

Roads Act 1993, Section 10

Dedication of Land as Public Road

NOTICE is hereby given that in accordance with the provisions of section 10 of the *Road Act 1993*, the land held by Council as described in the Schedule below is hereby dedicated as public road. JEREMY BATH, Interim Chief Executive Officer, City of Newcastle, PO Box 489, Newcastle, NSW 2300.

SCHEDULE

Lot 1, Deposited Plan 1039439 known as 1B Bryant Street, Tighes Hill NSW 2297

Lot 1, Deposited Plan 724480 known as 10C The Avenue, Maryville NSW 2293

Lot 2, Deposited Plan 1039439 known as 2B Tighes Terrace, Tighes Hill NSW 2297

Lot 6, Deposited Plan 192650 known as 20 Kenrick Street, Wallsend NSW 2287

(n2019-3278)

PORT MACQUARIE-HASTINGS COUNCIL

Roads Act 1993, Section 10

Dedication of Land as Public Road

NOTICE is hereby given that in accordance with Section 10 of the *Roads Act 1993*, the land described in the Schedule below, being land owned by the Port Macquarie-Hastings Council, is hereby dedicated as public road.

SCHEDULE

All that part of Lot 2 Deposited Plan 39064 being Lot 27 Deposited Plan 874058

CRAIG SWIFT McNAIR, General Manager, Port Macquarie-Hastings Council, 17 Burrawan Street, Port Macquarie, NSW 2444

(n2019-3279)

SUTHERLAND SHIRE COUNCIL

Roads Act 1993, Section 10

Dedication of Land as a Public Road

Notice is hereby given that in accordance with section 10 of the *Roads Act 1993*, the land described in the Schedule below is dedicated as a Public Road.

Manjeet Grewal, Chief Executive Officer, Sutherland Shire Council, Locked Bag 17 Sutherland 1499.

SCHEDULE

Lot 1 and Lot 2 DP1255747

(n2019-3280)

TWEED SHIRE COUNCIL

ROADS ACT 1993

Naming of Roads

Notice is hereby given that Tweed Shire Council, pursuant to section 162 of the *Roads Act 1993*, has officially named the road(s) as shown hereunder:

Name	Locality
MARIAN STREET	Tweed Heads West

Description

Continuation of an existing road that will be part of a new subdivision of Lot 1 DP 779976

Name

JOSH CRESCENT

Locality

Tweed Heads West

Description

Road in new subdivision of Lot 1 DP 779976

Name

MILTON STREET

Locality

Tweed Heads West

Description

Road in new subdivision of Lot 1 DP 779976

TROY GREEN, General Manager, Tweed Shire Council, PO Box 816, MUWILLUMBAH NSW 2484

GNB Ref: 0208

(n2019-3281)

TWEED SHIRE COUNCIL

ROADS ACT 1993

Naming of Roads

Notice is hereby given that Tweed Shire Council, pursuant to section 162 of the *Roads Act 1993*, has officially named the road(s) as shown hereunder:

Name

EVERGREEN VIEW

Locality

Bilambil Heights

Description

Cul-de-sac in new subdivision

TROY GREEN, General Manager, Tweed Shire Council, PO Box 816, MUWILLUMBAH NSW 2484

GNB Ref: 0209

(n2019-3282)

SINGLETON COUNCIL



SALE OF LAND FOR OVERDUE RATES AND CHARGES LOCAL GOVERNMENT ACT 1993

NOTICE is hereby given to the persons named hereunder that the Singleton Council has resolved in pursuance of Section 713 of the Local Government Act 1993 to sell the land described hereunder (of which the persons named hereunder appear to be the owners or in which they appear to have an interest) and on which the amount of rates and charges stated in each case at 30 June 2019 is due:-

Owners or persons having an interest in land (a)	Description of Land (Lot Section and Deposited Plan Nos., Street) (b)	Amount of rates and charges overdue for more than five (5) years (c)	Interest accrued on amount in column (c) (d)	Amount of all other rates and charges due and in arrears (e)	Interest accrued on amount in column (e) (f)	Total (g)
Henry James KAUTER, Harry WRIGHT and Wallace Hunter BOWMAN	Lot 1 DP 327606 875 Maison Dieu Road MAISON DIEU	\$1,062.47	\$160.53	\$2,047.81	\$797.99	\$4,068.80
David Bruce TAYLOR	Lot 19 DP 755268 Old Convict Road PAYNES CROSSING	\$321.62	\$19.59	\$2,309.49	\$416.23	\$3,066.93
Edward Alworth Mitchell MEREWETHER and Henry Alfred Mitchell MEREWETHER	Lot 138 DP 1141015 New England Highway BRANXTON	\$682.38	\$126.55	\$1,159.09	\$495.94	\$2,463.96
Edward Alworth Mitchell MEREWETHER and William David Mitchell MEREWETHER	Lot 1 DP 1158722 Sweetwater Road BELFORD	\$565.80	\$74.00	\$1,066.73	\$429.85	\$2,136.38
John Joseph DUNN	Lot 4 DP 1166047 New England Highway CAMBERWELL	\$670.88	\$87.76	\$1,342.59	\$514.43	\$2,615.66
Robert Stratford HARDIGAN	Lot 5 DP 1166047 New England Highway CAMBERWELL	\$570.91	\$74.92	\$1,120.01	\$436.58	\$2,202.42
James NEAL	Lot 1 DP 1171764 High Road WARKWORTH	\$535.83	\$46.59	\$1,457.85	\$563.42	\$2,603.69
William SINGLETON	Lot 3 DP 1171764 High Road WARKWORTH	\$535.83	\$46.59	\$1,492.30	\$485.37	\$2,560.09

In default of payment to the Council of the amount stated in column (g) above and any other rates (including extra charges) becoming due and payable after publication of this notice, or any arrangements satisfactory to the Council for payment of all such rates being entered into by the rateable person before the time fixed for sale, the said land will be offered for sale by Public Auction by Roger Fuller Pty Ltd Singleton at the Singleton Council Library Meeting Room, Queen Street, Singleton on Thursday, 27 February 2020 at 6pm.

Jason Linnane
General Manager
Singleton Council

PO Box 314
Singleton NSW 2330

(n2019-3283)

PRIVATE NOTICES

PARTNERSHIP ACT 1892 (NSW)

NOTICE OF SALE OF PARTNERSHIP INTEREST

D.A BENNETT & M.J BURTON & S.L RUDDERHAM ABN 82 876 953 994 TRADING AS PYMBLE PHARMACY

Notice is hereby given in accordance with section 36 of the *Partnership Act 1892* (NSW) that Damian Alston Bennett sold his interest in the partnership known as D.A Bennett & M.J Burton & S.L Rudderham ABN 82 876 953 994 trading as Pymble Pharmacy on 1 October 2019 to Matthew Joseph Burton. For further information please contact Mr Brendan Bennett on 0401 595 692.

(n2019-3284)